F-1-A

County Dawson

T. 17N R. 52E Plat No. 35

Farm Checked: Date June 3, 1969

MONTANA WATER RESOURCES BOARD

Water Resources Survey

Photo No. 5HH-24, 5HH-26

By T. Newbre

Legal Land Owner Wolfe & Sons Inc Address Lindsay, Montana

Operator Wolfe & Sons Inc Address Lindsay, Montana

Water is delivered by:— 1. Private System; 2. Ditch Company; 3. State Project; 4. Federal Project; 5. Irrigation District

App. No. Decree No.	NAME OF APPROPRIATOR TO WHOM DECREED	NAME OF STREAM	Date App. Date Priority	Miner's Inches	In Use	NAME OF DITCH (Water Delivered By)	No.	R/F	Present Irr. Acres	Irrigable Acres
Dawson 2-278	William Lindsay	Spring Creek	Nov. 23, 1907	500 inches	Stock	(DT)				
	P.O.D. - Near West line of Section 4, Township 17 Range									
	51 on West Bank of Stream									

NOTE: R—Denotes Regular Irrigation. F—Flood Irrigation.

Adequate Supply: Yes..... No..... Explain.....

Remarks.....

River Basin Yellowstone River

Also in: Plat No. 34 Twp. 17N Rge. 52E	Plat No. ..... Twp. ..... Rge.	Plat No. ..... Twp. ..... Rge. .....
Plat No. ..... Twp. ..... Rge.	Plat No. ..... Twp. ..... Rge.	Plat No. ..... Twp. ..... Rge. .....

Information From:

Bill Wolfe

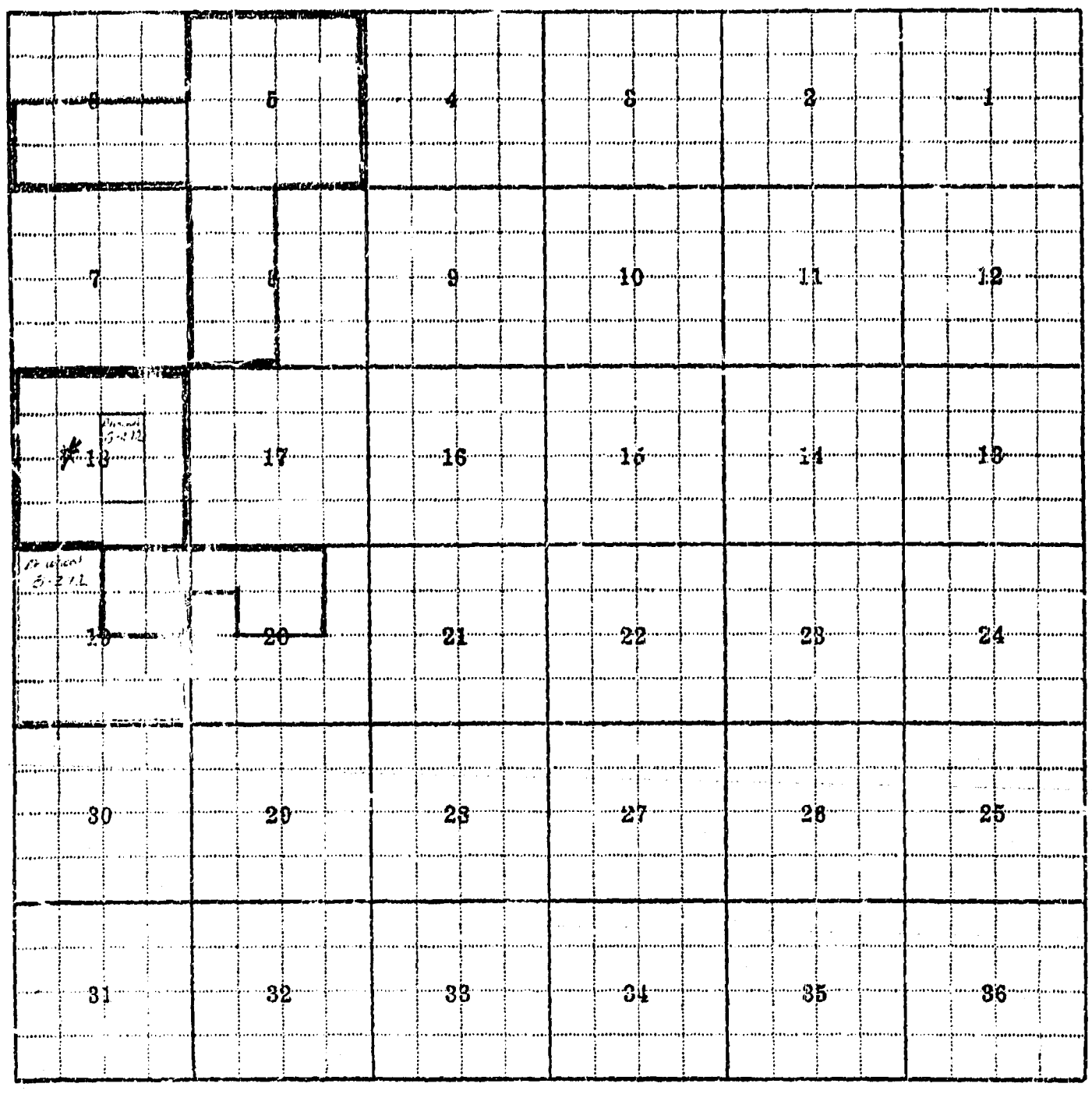

Land Ownership * Wolff & Sons Inc. owns all of Section 18 with the exception of 10 acres sold to the Lincoln County Fair.

F-1-A

County DAWSON

T. 17N R. 52E Plat No. 3

Farm Checked: Date JUNE 3, 1969

MONTANA WATER RESOURCES BOARD

Water Resources Survey

Photo No. 444-253; 444-255; 444-257; 444-204

By T. NORWOOD

Legal Land Owner ARTHUR M. REDLACK Address LINDSAY, MONTANA

Operator ARTHUR M. REDLACK Address LINDSAY, MONTANA

Water is delivered by:— 1. Private System; 2. Ditch Company; 3. State Project; 4. Federal Project; 5. Irrigation Distri

App. No. Decree No.	NAME OF APPROPRIATOR TO WHOM DECREED	NAME OF STREAM	Date App. Date Priority	Miner's Inches	In Use	NAME OF DITCH (Water Delivered By)	No.	R/F	Present Irr. Acres	Irri Ac
24-368	STATE WATER CONSERVATION BOARD	MIDDLE & SOUTH FORK	AUG 31, 1936	350	No	(DT)				
	BOARD	OF DEER CREEK	FILE DATE	4/15						
	P.O.D. NE¼NW¼ IN SECTION 3, TOWNSHIP 17, RANGE 52									

NOTE: R—Denotes Regular Irrigation. F—Flood Irrigation.

Adequate Supply: Yes..... No..... Explain.....

Remarks.....

River Basin YELLOWSTONE RIVER

Also in: Plat No.	Twp.	Rge.	Plat No.	Twp.	Rge.	Plat No.	Twp.	Rge.
Plat No.	Twp.	Rge.	Plat No.	Twp.	Rge.	Plat No.	Twp.	Rge.

Information From:

ARTHUR M. REDL

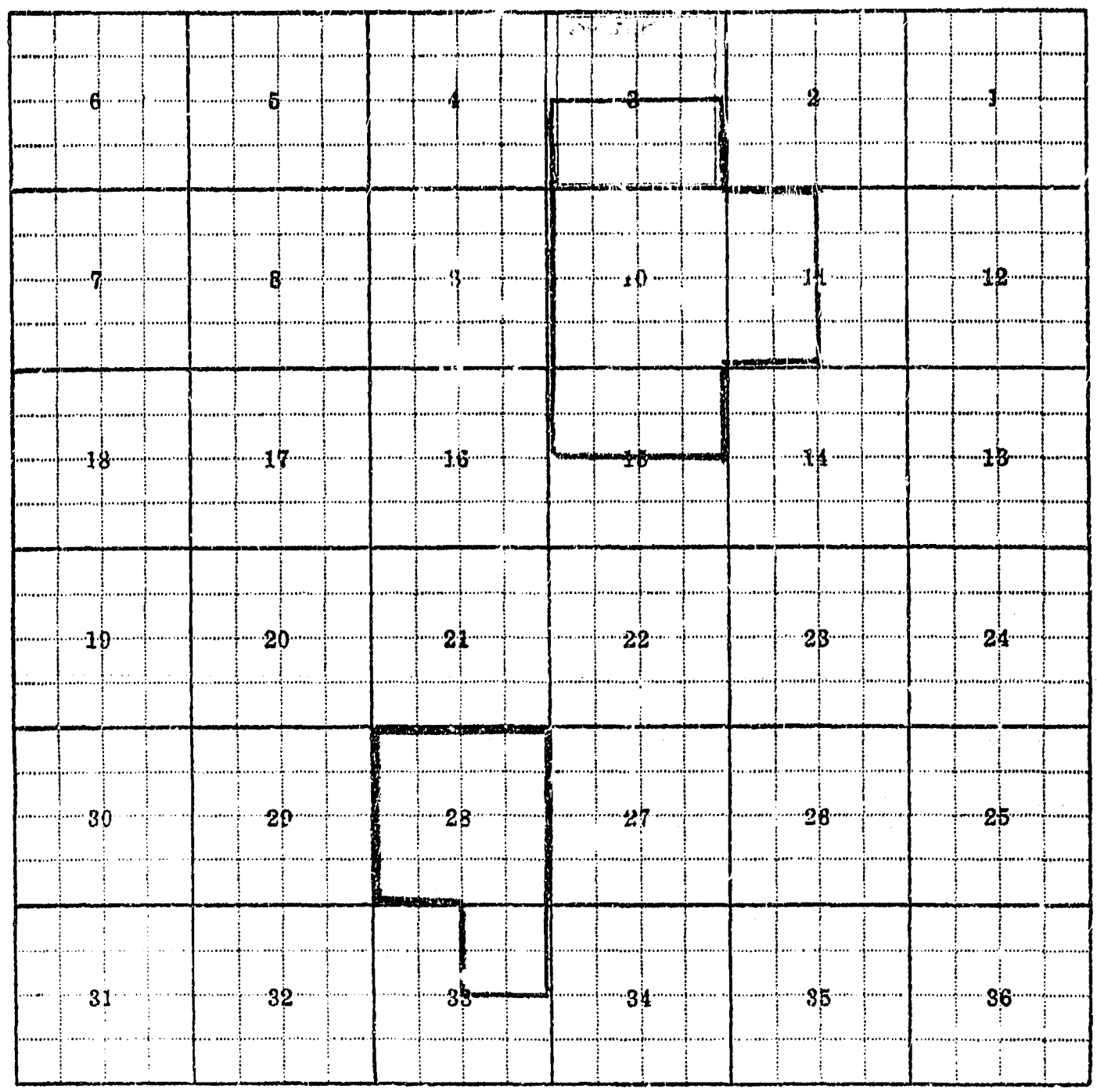

Land Ownership .....

F-1-A

County Dawson

T. 17 N R. 53 E Plat No. 4

Farm Checked: Date June 5, 1969

MONTANA WATER RESOURCES BOARD

Water Resources Survey

Photo No. 444-204; 444-2

By T. Nelson

Legal Land Owner Signa Kubesh Address Glendive, Montana

Operator John Kubesh (Brother-in-Law) & Terry Kubesh (Nephew) Address 329 West Ames Way, Glendive, Mo

Water is delivered by:— 1. Private System; 2. Ditch Company; 3. State Project; 4. Federal Project; 5. Irrigation Distr

App. No. Decree No.	NAME OF APPROPRIATOR TO WHOM DECREED	NAME OF STREAM	Date App. Date Priority	Miner's Inches	In Use	NAME OF DITCH (Water Delivered By)	No.	R/F	Present Irr. Acres	Irri Ac
04-449	Russell Lewis & Clara Kubesh & Signa Kubesh	Deer Creek	2-15-1951	5,000	No	(P7)				
	P.O.D. - Dam 800 Feet From North Section Line & 1200 Feet From The West Section Line of Section 2, Township 17 North Range 53 East on NW¼									
04-368	State Water Conservation Board	Middle Fork Fork of Deer Creek	Aug. 31, 1936	850 M/E	No	(P7)				
	P.O.D. - NE¼NW¼ Section 5, Township 17, Range 52									

NOTE: R—Denotes Regular Irrigation. F—Flood Irrigation.

Adequate Supply: Yes..... No..... Explain.....

Remarks.....

River Basin Yellowstone River

Also in: Plat No. 36 Twp. 17N Rge. 53E	Plat No. ..... Twp. ..... Rge.	Plat No. ..... Twp. ..... Rge. .....
Plat No. ..... Twp. ..... Rge.	Plat No. ..... Twp. ..... Rge.	Plat No. ..... Twp. ..... Rge. .....

Information From:

John & Terry Kubesh

6	5	4	3	2	1
7	8	9	10	11	12
18	17	16	15	14	13
19	20	21	22	23	24
30	29	28	27	26	25
31	32	33	34	35	36

Land Ownership .....

F-1-A

County: Dawson

Farm Checked: Date: Jun. 3, 1959

By: T. Norwood

MONTANA WATER RESOURCES BOARD
Water Resources Survey

T. 17N. R. 52E. Plat No. 35

Photo No. 444-258; 444-25

Legal Land Owner: Agnes Lewis — Address: Glendive, Montana

Operator: Donald O. Lewis (Son) — Address: Lindsay, Montana

Water is delivered by:— 1. Private System; 2. Ditch Company; 3. State Project; 4. Federal Project; 5. Irrigation District

App. No. Decree No.	NAME OF APPROPRIATOR TO WHOM DECREED	NAME OF STREAM	Date App. Date Priority	Miner's Inches	In Use	NAME OF DITCH (Water Delivered By)	No.	R/F	Present Irr. Acres	Irrigabl Acres
04968	State Water Conservation Board P.O.D. - NE¼NW¼ Section 3, Township 17, Range 52	Middle & South Fork of Deer Creek	Aug 31, 1955 File Date	350 N/F	Stock	(Pt)				

NOTE: R—Denotes Regular Irrigation. F—Flood Irrigation.

Adequate Supply: Yes..... No..... Explain .....

Remarks .....

River Basin: Yellowstone River

Also in:								
Plat No. 36	Twp. 17N	Rge. 53E	Plat No. 28	Twp. 18N	Rge. 53E	Plat No.	Twp.	Rge.
Plat No. 27	Twp. 18N	Rge. 52E	Plat No.	Twp.	Rge.	Plat No.	Twp.	Rge.

Information From: Donald O. Lewis

6	5	4	3	2	1
7	8	9	10	11	12
18	17	16	15	14	13
19	20	21	22	23	24
30	29	28	27	26	25
31	32	33	34	35	36

Land Ownership

F-1-A

County [illegible]

Farm Checked Date [illegible]

By [illegible]

T. [illegible] R. [illegible] Plat No. [illegible]

Photo No. [illegible]

MONTANA WATER RESOURCES BOARD

Water Resources Survey

Legal Land Owner [illegible] Address [illegible]

Operator [illegible] Address [illegible]

Water is delivered by:— 1. Private System; 2. Ditch Company; 3. State Project; 4. Federal Project; 5. Irrigation District

App. No. Decree No.	NAME OF APPROPRIATOR TO WHOM DECREED	NAME OF STREAM	Date App. Date Priority	Miner's Inches	In Use	NAME OF DITCH (Water Delivered By)	No.	R/F	Present Irr. Acres	Irrigable Acres
* [illegible]	[illegible]	[illegible]	[illegible]	[illegible]	No					
[illegible]	[illegible]	[illegible]	[illegible]	[illegible]	No (See)					

NOTE: P—Denotes Regular Irrigation. F—Flood Irrigation.

Adequate Supply: Yes..... No..... Explain.....

Remarks

* SCHANK FILED A WATER RIGHT ON UPPER SEVEN MILE CREEK AND INSTALLED A SMALL DIVERSION WITH HOPES OF PUTTING IN A PUMP & IRRIGATING BUT NOTHING DEVELOPED OTHER THAN PUTTING IN THE DIVERSION.

River Basin [illegible] RIVER

Also in: Plat No. Twp. Rge.	Plat No. Twp. Rge.	Plat No. Twp. Rge.
Plat No. Twp. Rge.	Plat No. Twp. Rge.	Plat No. Twp. Rge.

Information From:

RAY SELC A. REDING (NEIGHBORS)

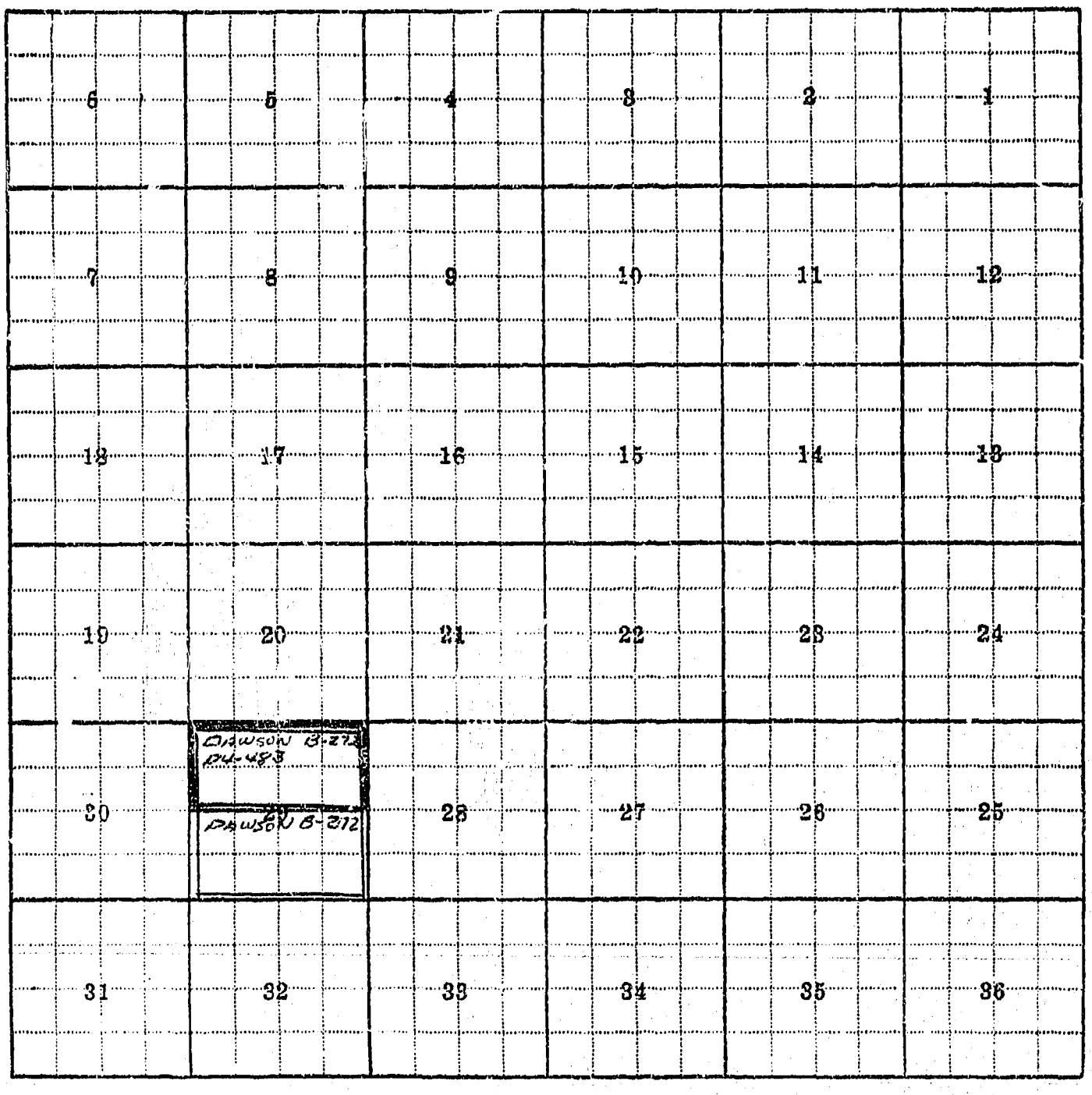

Land Ownership

F-1-A

County Dawson

T. 17N R. 52E Plat No. 35

Farm Checked: Date June 3 1907

MONTANA WATER RESOURCES BOARD
Water Resources Survey

Photo No. 5HH-24

By J. Norwood

Legal Land Owner Earl Stanley Young

Address Lindsay, Montana

Operator Earl Young

Address Lindsay, Montana

Water is delivered by:— 1. Private System; 2. Ditch Company; 3. State Project; 4. Federal Project; 5. Irrigation District

App. No. Decree No.	NAME OF APPROPRIATOR TO WHOM DECREED	NAME OF STREAM	Date App. Date Priority	Miner's Inches	In Use	NAME OF DITCH (Water Delivered By)	No.	R/F	Present Irr. Acres	Irrigable Acres
Dawson 3-272	William Lindsay	Spring Creek	Nov 23, 1906	500 inches	No	(Dr)				
	P.O.D. - Near West Line of Section 11, Township 17,									
	Range 51 on West Bank	of Stream								

NOTE: R—Denotes Regular Irrigation. F—Flood Irrigation.

Adequate Supply: Yes..... No..... Explain.....

Remarks.....

River Basin Yellowstone River

Also in: Plat No. 34 Twp. 17N Rge. 51E	Plat No. ..... Twp. ..... Rge.	Plat No. ..... Twp. ..... Rge. .....
Plat No. ..... Twp. ..... Rge.	Plat No. ..... Twp. ..... Rge.	Plat No. ..... Twp. ..... Rge. .....

Information From:
Earl Young

6	5	4	3	2	1
7	8	9	10	11	12
18	17	16	15	14	13
* 19	20	21	22	23	24
30	29	28	27	26	25
31	32	33	34	35	36

Land Ownership * THE NW¼ OF SECTION 19 IS OWNED BY JOHN MERLE GREEN WITH THE EXCEPTION OF 7.82 ACRES SOLD TO EARL STANLEY YOUNG IN SW¼NW¼

F-1-A

County DAWSON

T 17N R 52E Plat No. 35

Farm Checked: Date JUNE 3, 1969

MONTANA WATER RESOURCES BOARD

Water Resources Survey

Photo No. 444:257

By J. NORWOOD

Legal Land Owner HERMAN SCHWARZ Address TERRY, MONTANA

Operator HERMAN SCHWARZ & CLARENCE 17 [illegible] Address LINDSAY, MONTANA

Water is delivered by:— 1. Private System; 2. Ditch Company; 3. State Project; 4. Federal Project; 5. Irrigation District

App. No. Decree No.	NAME OF APPROPRIATOR TO WHOM DECREED	NAME OF STREAM	Date App. Date Priority	Miner's Inches	In Use	NAME OF DITCH (Water Delivered By)	No.	R/F	Present Irr. Acres	Irrigable Acres
D4-368	STATE WATER	MIDDLE & SOUTH FORK	AUG. 31 [illegible]	350	STOCK*	(PI)				
	CONSERVATION BOARD	OF CROW CREEK	FILE DATE	A/F						
	POD.- NE¼ NW¼ SECTION 3 TOWNSHIP 17 RANGE 52									

NOTE: R—Denotes Regular Irrigation. F—Flood Irrigation.

Adequate Supply: Yes..... No..... Explain.....

Remarks

* THE HIGH WATER LINE FROM THE 350 A/F RESERVOIR CONTAINS PART OF SCHWARZ'S LAND & HE GRAZES STOCK ON THIS LAND SO HE IS [illegible] THIS RIGHT.

River Basin YELLOWSTONE RIVER

Also in: Plat No. 37 Twp. 18N Rge. 52E	Plat No. ..... Twp. ..... Rge.	Plat No. ..... Twp. ..... Rge. .....
Plat No. ..... Twp. ..... Rge.	Plat No. ..... Twp. ..... Rge.	Plat No. ..... Twp. ..... Rge. .....

Information From:

DONALD LEWIS

NEIGHBOR WHO OWNS DAM

6	5	4	3	2	1
7	8	9	10	11	12
18	17	16	15	14	13
19	20	21	22	23	24
30	29	28	27	26	25
31	32	33	34	35	36

Land Ownership

F-1-A

County DAWSON

Farm Checked: Date JUNE 3, 1969

By T. NORWOOD

Legal Land Owner DONALD D. & REVONA T. LEWIS

Operator DONALD D. LEWIS

Same Copy

MONTANA WATER RESOURCES BOARD

Water Resources Survey

T. 17N R. 52E Plat No. 3

Photo No. 4HH-204; 4HH-20

Address LINDSAY, MONTANA

Address LINDSAY, MONTANA

Water is delivered by:— (1) Private System; 2. Ditch Company; 3. State Project; 4. Federal Project; 5. Irrigation Distri

App. No. Decree No.	NAME OF APPROPRIATOR TO WHOM DECREED	NAME OF STREAM	Date App. Date Priority	Miner's Inches	In Use	NAME OF DITCH (Water Delivered By)	No.	R/F	Present Irr. Acres	Irri Ac
04-449	RUSSELL LEWIS GEORGE KNIGHT & SIDNEY KNIGHT	DEER CREEK	2-15-1951	3,000	STOCK	(P1)				
	POD - DAM 500 FEET FROM NORTH SECTION LINE & 1200 FEET FROM THE WEST SECTION LINE OF SECTION 3, TOWNSHIP 17 NORTH, RANGE 52 EAST M.P.M.									
04-368	BOYD NAVE CONDEMNATION BOARD	MIDDLE & SOUTH FORK OF DEER CREEK	AUG. 31 1936	350	STOCK	(P1)				
	POD NE¼NW¼ SECTION 3, TOWNSHIP 17 RANGE 52		FIR CORE	G/F						
04-429	RUSSELL LEWIS	SOUTH FORK OF DEER CREEK	3-5-1956	4,000	YES	LEWIS PONDS & DITCHES	1	F	130	R-
	POD - PONDS & DITCHES 55 RODS NORTH OF SOUTH LINE & 15 RODS EAST OF WEST LINE OF SECTION 1, TOWNSHIP 17, RANGE 52 & THE OTHER POD IS 64 RODS NORTH OF THE SOUTH LINE & APPROXIMATELY 60 RODS EAST OF THE WEST LINE OF SAID SECTION 1.			6 P.M.						

NOTE: R—Denotes Regular Irrigation. F—Flood Irrigation.

Adequate Supply: Yes..... No..... Explain.....

Remarks .....

River Basin YELLOWSTONE RIVER

Also in: Plat No. 36 Twp. 17N Rge 53E	Plat No. 36 Twp. 17N Rge 53E	Plat No..... Twp..... Rge.....
Plat No. 27 Twp. 18N Rge 52E	Plat No..... Twp..... Rge.....	Plat No..... Twp..... Rge.....

Information From:

DONALD D. LEWIS

6	5	4	3	2	1
7	8	9	10	11	12
18	17	16	15	14	13
19	20	21	22	23	24
30	29	28	27	26	25
31	32	33	34	35	36

Land Ownership

F-1-A

County Dawson

T. 17N. R. 52E. Plat No. 3

Farm Checked: Date June 3, 1969

Photo No. 4HH-253; 4HH-208

By T. Norwood

MONTANA WATER RESOURCES BOARD

Water Resources Survey

Legal Land Owner Max Wright c/o Billy Wolff Address Glendive, Montana

Operator Wolff & Sons Inc. Address Lindsay, Montana

Water is delivered by:— (1.) Private System; 2. Ditch Company; 3. State Project; 4. Federal Project; 5. Irrigation Distri

App. No. Decree No.	NAME OF APPROPRIATOR TO WHOM DECREED	NAME OF STREAM	Date App. Date Priority	Miner's Inches	In Use	NAME OF DITCH (Water Delivered By)	No.	R/F	Present Irr Acres	Irri Ac
* 04-359	Hilda M. Nye	Upper Seven Mile Creek or Spring Creek	Apr 2, 1935 File Date	120	Stock	Wright Ditches & Pump	1	F		R.
	P.O.D. 200 feet East from a point 1710 feet South from the NW corner of Section 34, Township 17, Range 52									

NOTE: R—Denotes Regular Irrigation. F—Flood Irrigation.

Adequate Supply: Yes..... No..... Explain.....

Remarks

* There is a pump still in the creek & all that has to be done is ditches be dug. Wolff, the lessee, plans to level this field, dig ditches & irrigate within 2 years.

River Basin Yellowstone River

Also in: Plat No. Twp. Rge.	Plat No. Twp. Rge.	Plat No. Twp. Rge.
Plat No. Twp. Rge.	Plat No. Twp. Rge.	Plat No. Twp. Rge.

Information From: Billy Wolff

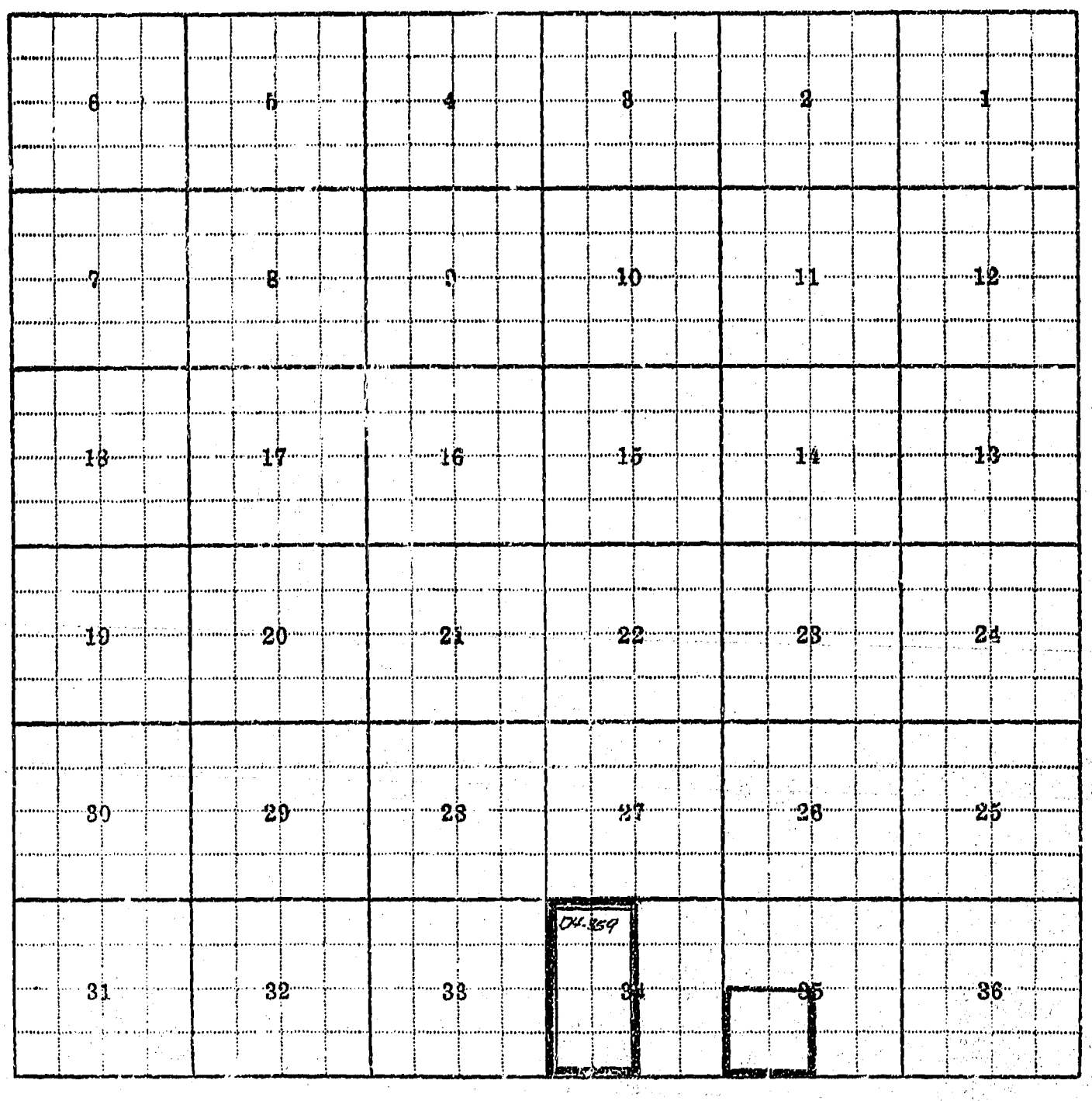

Land Ownership

F-1-A

County: Dawson

T. 17N R. 52E Plat No. 35

Farm Checked: Date: June 2, 1969

MONTANA WATER RESOURCES BOARD

Water Resources Survey

Photo No. 514H:22

By: J. Norwood

Legal Land Owner: Andrew & Bertram M. Highland c/o Daniel Jack & Betty C. Downs Address: Glendive, Montana

Operator: Daniel Jack Downs Address: Glendive, Montana

Water is delivered by:— 1. Private System; 2. Ditch Company; 3 State Project; 4. Federal Project; 5. Irrigation District

App. No. Decree No.	NAME OF APPROPRIATOR TO WHOM DECREED	NAME OF STREAM	Date App. Date Priority	Miner's Inches	In Use	NAME OF DITCH (Water Delivered By)	No.	R/F	Present Irr. Acres	Irrigable Acres
D5-147	Daniel Jack Downs	Timber Fork	5-9-1966	300	Dam	Stock *				
	& Betty C. Downs			12 CF.	1 Dam	Downs Res, Ditch,				
	P.O.D.- North & South Bank of Dam					Pipeline, & Pump	1	R	Px	14

NOTE: R—Denotes Regular Irrigation. F—Flood Irrigation.

Adequate Supply: Yes..... No..... Explain.....

Remarks.....

* Downs bought it Pump & irrigated 3 years ago but was offered good money for it & pump so he sold it but intends to irrigate upon purchasing a new pump. He runs stock in this area however.

River Basin: Yellowstone River

Also ir.: Plat No.	Twp.	Rge.	Plat No.	Twp.	Rge.	Plat No.	Twp.	Rge.
Plat No.	Twp.	Rge.	Plat No.	Twp.	Rge.	Plat No.	Twp.	Rge.

Information From:

Dan Downs

Father

6	5	4	3	2	1
7	8	9	10	11	12
18	17	16	15	14	13
19	20	21	22	23	24
30	29	28	27	26	25
31	32	33	34	35	36

Land Ownership

36
17N53E

F-1-A

County DAWSON

T. 17N R. 53E Plat No. 36

Farm Checked: Date MAY 21, 1969

MONTANA WATER RESOURCES BOARD
Water Resources Survey

Photo No. 4HH-26; 4HH-27

By J. NORWOOD

Legal Land Owner: JENNE EKLAND ETAL. C/O EDWARD J. & RUTH EKLAND Address

Operator Address

Water is delivered by:—(1) Private System; 2. Ditch Company; 3. State Project; 4. Federal Project; 5. Irrigation District

App. No. Decree No.	NAME OF APPROPRIATOR TO WHOM DECREED	NAME OF STREAM	Date App. Date Priority	Miner's Inches	In Use	NAME OF DITCH (Water Delivered By)	No.	R/F	Present Irr. Acres	Irrigable Acres
D5-95	EDWARD J EKLAND & RUTH E EKLAND	UNNAMED COULEE	11-29-62	ALL	YES	EKLAND DAMS, DIKES, & DITCHES	1	F		
	P.O.D. 1372' N OF E LINE OF SECTION 24, 1143' S. OF N. LINE OF SECTION 25 T-17N R-53E									
USE	EDWARD J EKLAND	UNNAMED COULEE BEGINNING CENTER OF SECTION 24 & COULEE DRAINING EAST HALF OF SECTION 13 ALL IN TOWNSHIP 17 NORTH RANGE 53 EAST	11-29-62	ALL	YES	EKLAND DAMS, DIKES, & DITCHES	1	F	21	21.5

NOTE: R—Denotes Regular Irrigation. F—Flood Irrigation.

Adequate Supply: Yes..... No..... Explain.....

Remarks.....

River Basin YELLOWSTONE RIVER

Also in: Plat No. 37 Twp. 17N Rge. 53E	Plat No. ..... Twp. ..... Rge.	Plat No. ..... Twp. ..... Rge. .....
Plat No. ..... Twp. ..... Rge.	Plat No. ..... Twp. ..... Rge.	Plat No. ..... Twp. ..... Rge. .....

Information From:
EDWARD J. EKLAND

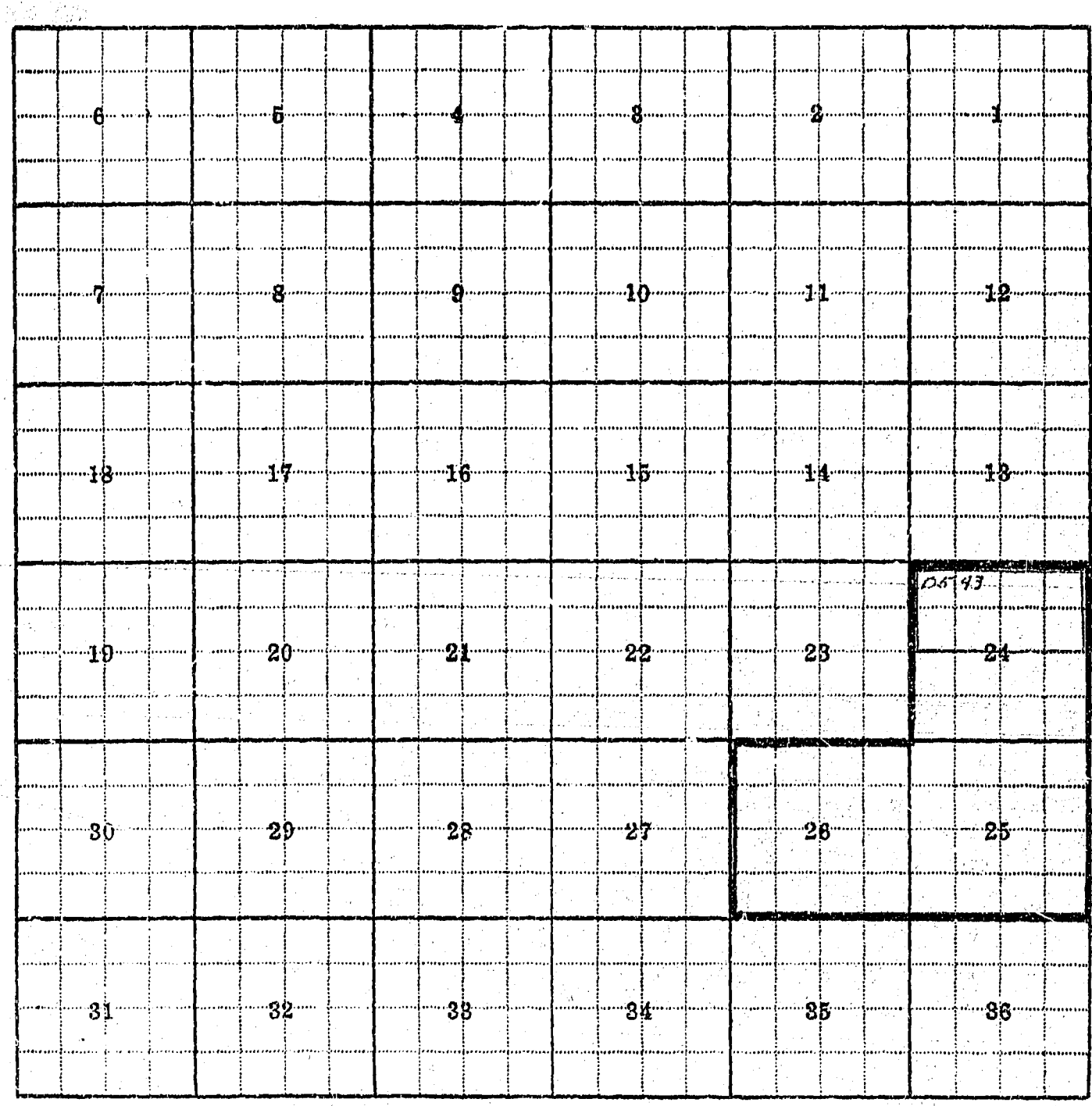

Land Ownership

F-1-A

County [illegible]

Farm Checked: Date Jan 29, 1970

*By [illegible]

T..... R..... Plat No.

Photo No. [illegible]

MONTANA WATER RESOURCES BOARD

Water Resources Survey

Legal Land Owner [illegible] Address [illegible]

Operator [illegible] Address .....

Water is delivered by:— 1. Private System; 2. Ditch Company; 3. State Project; 4. Federal Project; 5. Irrigation Dis

App. No. Decree No.	NAME OF APPROPRIATOR TO WHOM DECREED	NAME OF STREAM	Date App. Date Priority	Miner's Inches	In Use	NAME OF DITCH (Water Delivered By)	No.	R/F	Present Irr. Acres	I
[illegible]		[illegible]			[illegible]	[illegible]	1	F	2	

NOTE: R—Denotes Regular Irrigation. F—Flood Irrigation.

Adequate Supply: Yes..... No..... Explain.....

Remarks.....

* Field Farm Roads [illegible]

River Basin [illegible]

Also in: Plat No..... Twp..... Rge.....	Plat No..... Twp..... Rge.....	Plat No..... Twp..... Rge.....
Plat No..... Twp..... Rge.....	Plat No..... Twp..... Rge.....	Plat No..... Twp..... Rge.....

Information From:

6	5	4	3	2	1
7	8	9	10	11	12
18	17	16	15	14	13
19	20	21	22	23	24
30	29	28	27	26	25
31	32	33	34	35	36

Land Ownership

F-1-A

County Ophson

Farm Checked: Date May 21, 1969

By T. Noeckers

STATE OF MONTANA
WATER CONSERVATION BOARD
Water Resources Survey

T. 17N R. 53E Flat No. 36

Photo No. 4HH 27; 4HH-29
4HH-82

Legal Land Owner John E. & Alicia Kubesh

Address 329 W. Ames Wye Glasgow, Mont.

Operator John E. Kubesh (Son) & Terry Kubesh

Address 329 W. Ames Wye Glasgow, Mont.

Water is delivered by:— (1) Private System; 2. Ditch Company; 3. State Project; 4. Federal Project; 5. Irrigation District

App. No. Decree No.	NAME OF APPROPRIATOR TO WHOM DECREED	NAME OF STREAM	Date App. Date Priority	Miner's Inches	In Use	NAME OF DITCH (Water Delivered By)	No.	R/F	Present Irr. Acres	Irrigable Acres
USE	John Kubesh	Unnamed Coulee	1934	ALL	Yes	Kubesh I/S Reservoir, Dikes & Ditches	1	F	30	8 —

NOTE: R—Denotes Regular Irrigation. F—Flood Irrigation.

Adequate Supply: Yes..... No..... Explain.....

Remarks

1. [illegible] (Y)
2. [illegible] (Y)

River Basin Yellowstone River

Also in: Plat No. 28 Twp. 18N Rge. 53E | Plat No. ..... Twp. ..... Rge. ..... | Plat No. ..... Twp. ..... Rge. .....
Plat No. ..... Twp. ..... Rge. ..... | Plat No. ..... Twp. ..... Rge. ..... | Plat No. ..... Twp. ..... Rge. .....

Information From: Terry Kubesh (Son)
John Kubesh

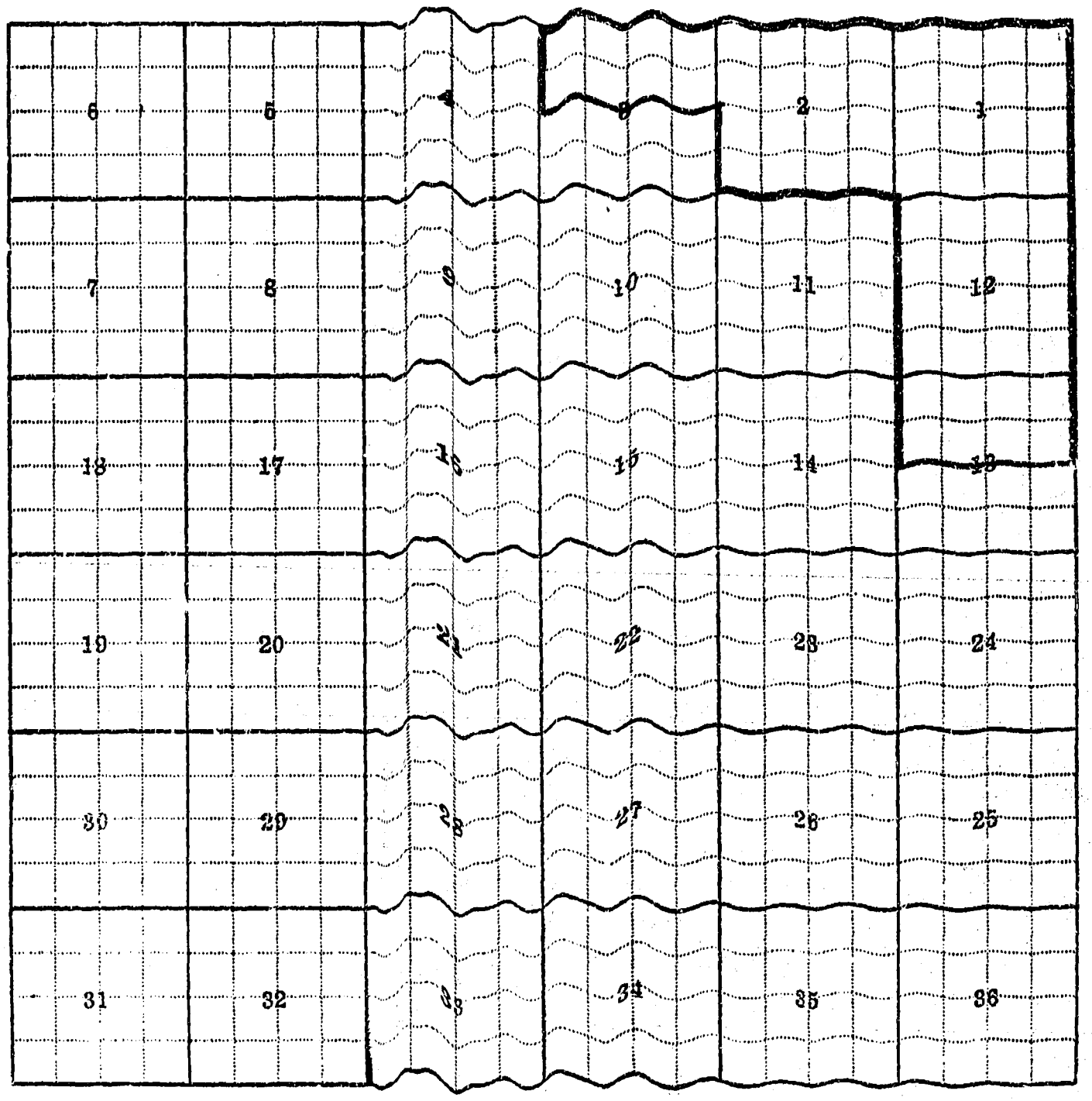

Land Ownership

. DAWSON

T. 17N R. 53E Plat No. 35

Checked: Date MAY - 21, 1969

Photo No. 444-137 444-139

J. NORWOOD

MONTANA WATER RESOURCES BOARD

Water Resources Survey

Land Owner SIGNA O. KUBESH Address [illegible]

ator [illegible] Address [illegible]

is delivered by:— 1. Private System; 2. Ditch Company; 3. State Project; 4. Federal Project; 5. Irrigation District

No. No.	NAME OF APPROPRIATOR TO WHOM DECREED	NAME OF STREAM	Date App. Date Priority	Miner's Inches	In Use	NAME OF DITCH (Water Delivered By)	No.	R/F	Present Irr. Acres	Irrigable Acres
449	RUSSELL LEWIS, GEORGE KUBESH, & SIGNA O. KUBESH	DEER CREEK	2-15-51	3,000	No	(A)				
	P.O.D. - DAM 800' FROM N. SEC LINE & 1200' FROM THE W. SEC LINE IN NW¼ OF SEC 2 TWP 17N RGE 53E									
268	STATE WATER CONSERVATION BOARD	MIDDLE OF SOUTH FORK OF DEER CREEK	8-31-36 DATE FILED	14,000	No	(A)				
	P.O.D. - 9 DAM IN NE¼ NW¼ SEC. 3, T-17N R53E									

R—Denotes Regular Irrigation. F—Flood Irrigation.

ate Supply: Yes..... No..... Explain.....

rks.....

River Basin YELLOWSTONE RIVER

so in: Plat No. 35 Twp. 17N Rge. 53E | Plat No. Twp. Rge. | Plat No. Twp. Rge.

Plat No. Twp. Rge. | Plat No. Twp. Rge. | Plat No. Twp. Rge.

Information From:

[illegible]

6	5	4	3	2	1
7	8	9	10	11	12
18	17	16	15	14	13
19	20	21	22	23	24
30	29	28	27	26	25
31	32	33	34	35	36

Land Ownership

F-1-A

County Dawson

Farm Checked: Date May 24, 1959

By J. Norwood

STATE OF MONTANA
WATER CONSERVATION BOARD
Water Resources Survey

T. 17N R. 53E Plat No. 36

Photo No. 444-27; 444-29; 444-82

Legal Land Owner Lawrence H. & Anna Elizabeth Cartmell Address Bloomfield Route, Glendive, Montana

Operator Lawrence H. & Anna Elizabeth Cartmell Address Bloomfield Route, Glendive, Montana

Water is delivered by:— 1. Private System; 2. Ditch Company; 3. State Project; 4. Federal Project; 5. Irrigation District

App. No. Decree No.	NAME OF APPROPRIATOR TO WHOM DECREED	NAME OF STREAM	Date App. Date Priority	Miner's Inches	In Use	NAME OF DITCH (Water Delivered By)	No.	R/F	Present Irr. Acres	Irrigable Acres
D4-355	Dakena I Hamilton	Kelly Coulee	8-31-33	1,000	Stock					
	P.O.D. - Center of N.	Line of S½ Sec. 3 Twp 17N								
	Rge 53E									
D4-331	Arthur Bullerson, R.J.T.E.	N. Prong of Deer Creek	2-7-21	800	Stock	(FT)				
	Wm Hamilton									
	P.O.D. - About 400 rods west of SE corner									
	of ¢ near the S. line of the SE¼SW¼ Sec.									
	33, Twp 18N, Rge 53E									

NOTE: R—Denotes Regular Irrigation. F—Flood Irrigation.

Adequate Supply: Yes..... No..... Explain.....

Remarks.....

River Basin Yellowstone River

Also in: Plat No. ... Twp. ... Rge. ...	Plat No. ... Twp. ... Rge. ...	Plat No. ... Twp. ... Rge. ...
Plat No. ... Twp. ... Rge. ...	Plat No. ... Twp. ... Rge. ...	Plat No. ... Twp. ... Rge. ...

Information From:

Lawrence & Elizabeth Cartmell

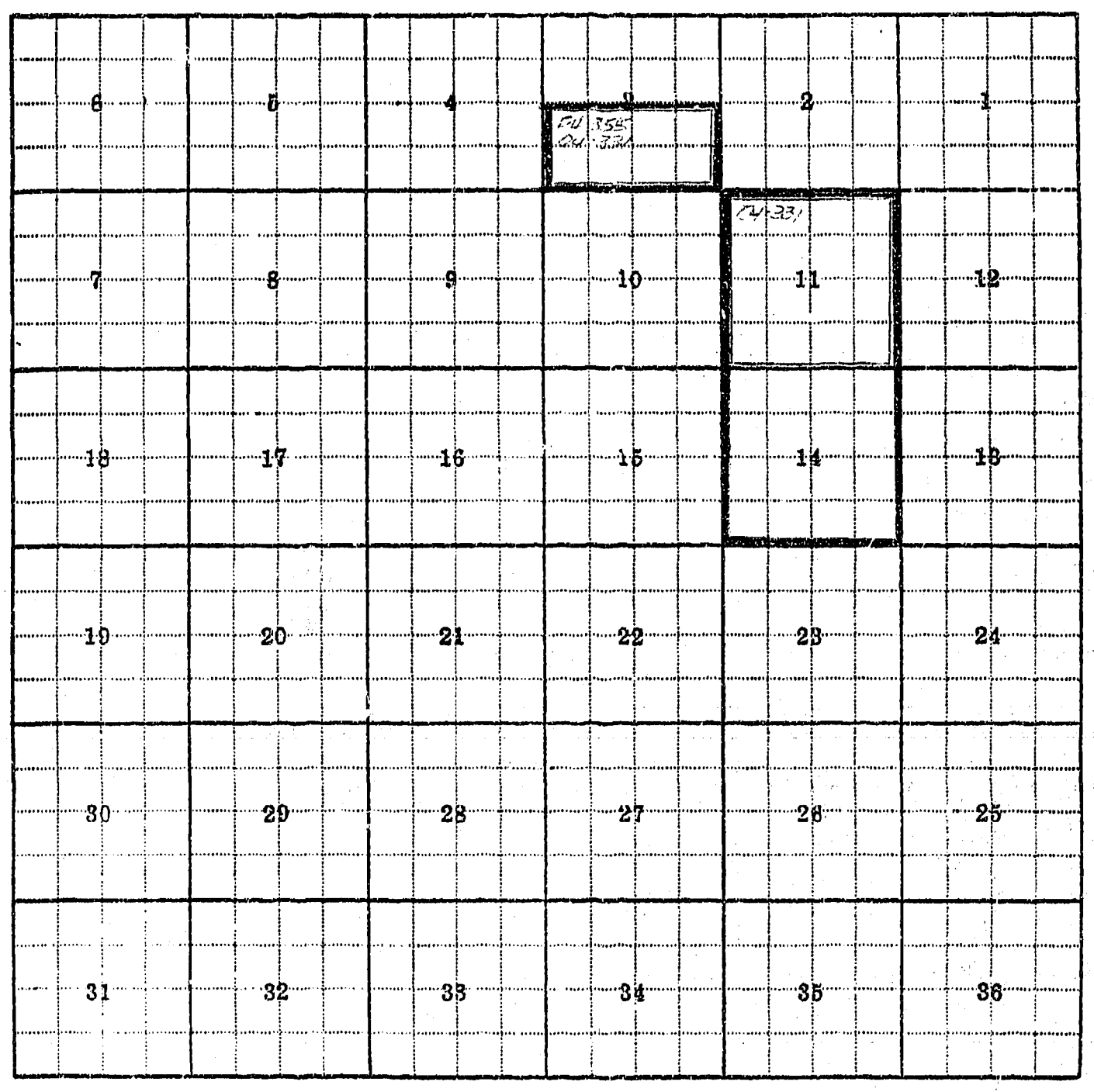

Land Ownership

F-1-A

County Dawson

Farm Checked: Date May 2 1959

By J. Norwood

T. 17N R. 53E Plat No. 36 84

Photo No. 444-82; 444-139

MONTANA WATER RESOURCES BOARD

Water Resources Survey

Legal Land Owner Agnes Lewis Address [illegible]

Operator [illegible] Address [illegible]

Water is delivered by:-- 1. Private System; 2. Ditch Company; 3. State Project; 4. Federal Project; 5. Irrigation District

App. No. Decree No.	NAME OF APPROPRIATOR TO WHOM DECREED	NAME OF STREAM	Date App. Date Priority	Miner's Inches	In Use	NAME OF DITCH (Water Delivered By)	No.	R/F	Present Irr. Acres	Irrigable Acres
D4-431	Russell Lewis	Deer Creek	3-6-50	4,000 AFBM	No	(D)				
	P.O.D.- Pump approximately 40 rods E. of the W. line & 57 rods S. of N. line at a point between the junction of the S. Fork & the W. Fork & the junction of these two forks with the N. Fork of Deer Creek									
D5-115	Donald O. Lewis	Deer Creek	1-13-64	2,000	[illegible]	(D) [illegible] Deer Creek	[illegible]	F	[illegible]	R---
	P.O.D.: Dam constructed by Ralph Newtone & Sons NE SW Sec. 21, T17N R53E									
[illegible]	[illegible]	[illegible]			[illegible]		1	F	11	[illegible]
	[illegible]	[illegible]								

NOTE: R—Denotes Regular Irrigation. F—Flood Irrigation.

Adequate Supply: Yes..... No..... Explain.....

Remarks.....

River Basin Yellowstone River

Also in: Plat No. 35 Twp. 17N Rge. 53E; Plat No. 28 Twp. 18N Rge. 53E

Information From: Donald Lewis

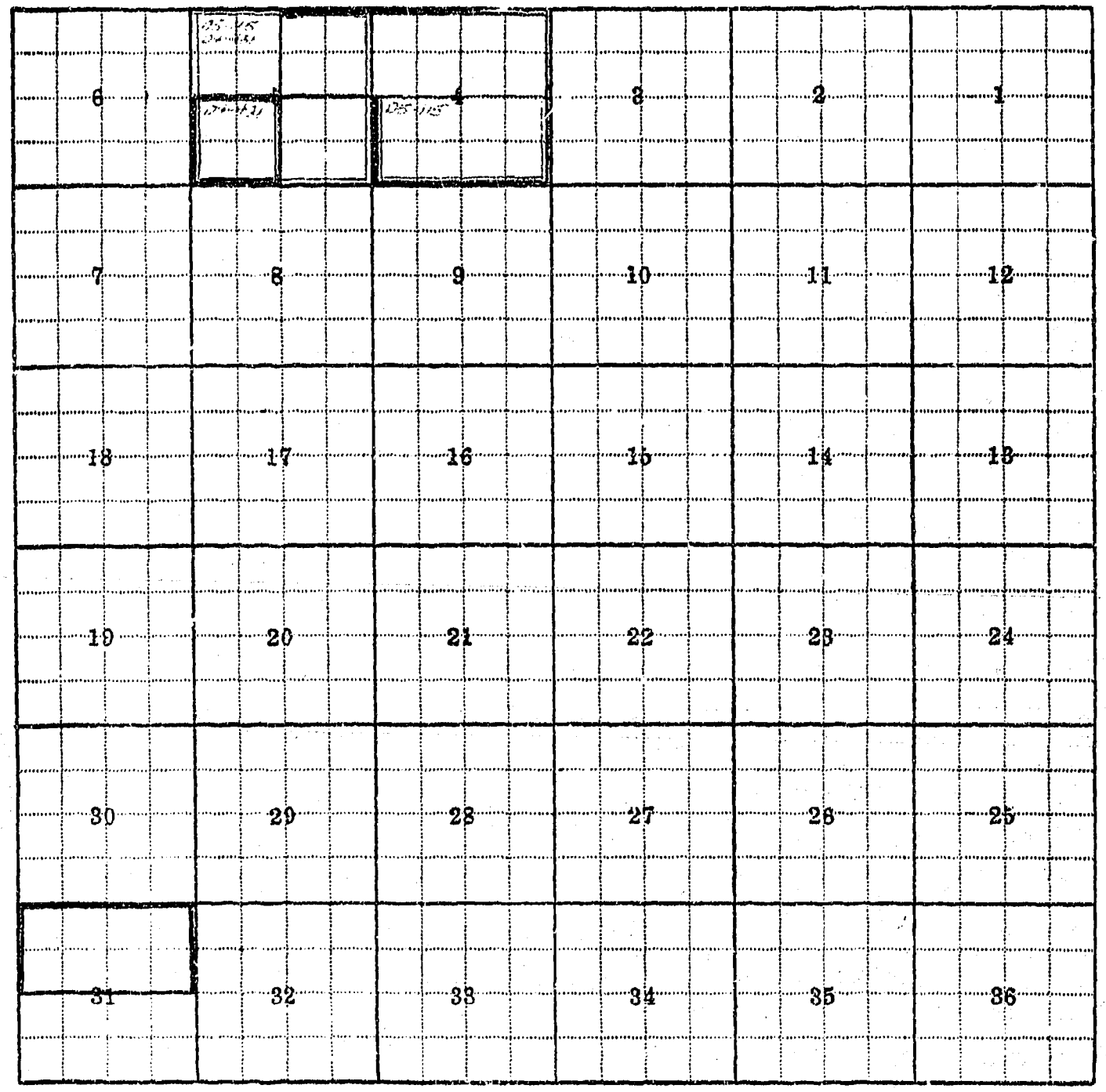

Land Ownership

PAGE 1 OF 2

F-1-A

County Dawson
Rechecked 8-19-69 E.J.

Farm Checked: Date MAY 21, 1969

By J. NORWOOD

Stock Book

MONTANA WATER RESOURCES BOARD
Water Resources Survey

T 17N R 52E Plat No 34

Photo No 741-74, 4HH-139

Legal Land Owner DONALD D. & BEVERLY J. LEWIS Address LINDSAY, MONTANA

Operator [illegible] Address [illegible]

Water is delivered by:— 1. Private System; 2. Ditch Company; 3. State Project; 4. Federal Project; 5. Irrigation District

App. No. Decree No.	NAME OF APPROPRIATOR TO WHOM DECREED	NAME OF STREAM	Date App. Date Priority	Miner's Inches	In Use	NAME OF DITCH (Water Delivered By)	No.	R/F	Present Irr. Acres	Irrigable Acres
D4-431	RUSSELL LEWIS	DEER CREEK	3-6-50	4,000	No	(PT)				
	P.O.D.- POND APPROXIMATELY 40 RODS E. OF W. LINE &									
	57 RODS S. OF N. LINE AT A POINT BETWEEN THE JUNCTION									
	OF THE S. FORK & THE W. FORK & THE JUNCTION OF THESE									
	TWO FORKS WITH THE N. FORK OF DEER CREEK									
D5-115	DONALD D. LEWIS	DEER CREEK	1-13-64	2,000	Yes	(PT) [illegible]	1	F	12.0	[illegible]
	P.O.D.- DAM CONSTRUCTED BY RALPH NEWTON & SONS					[illegible]				
	NE SW SEC. 31, TWP 18N RGE 53E.									
D4-449	RUSSELL LEWIS, GEORGE KUBESH,	DEER CREEK	2-15-51	3,000	No	(PT)				
	& SIGNA D. KUBESH									
	P.O.D. DAM 800' FROM N. SEC. LINE & 800' FROM									
	THE W. SEC. LINE IN NW¼ OF SEC. 2, TWP 17N, RGE 52E									

NOTE: R—Denotes Regular Irrigation. F—Flood Irrigation.

Adequate Supply: Yes ..... No ..... Explain .....

Remarks .....

River Basin YELLOWSTONE RIVER

Also in: Plat No. 35 Twp. 17N Rge. 53E	Plat No. 28 Twp. 18N Rge. 53E	Plat No. ..... Twp. ..... Rge. .....
Plat No. 31 Twp. 18N Rge. 53E	Plat No. ..... Twp. ..... Rge.	Plat No. ..... Twp. ..... Rge. .....

Information From:
DONALD LEWIS

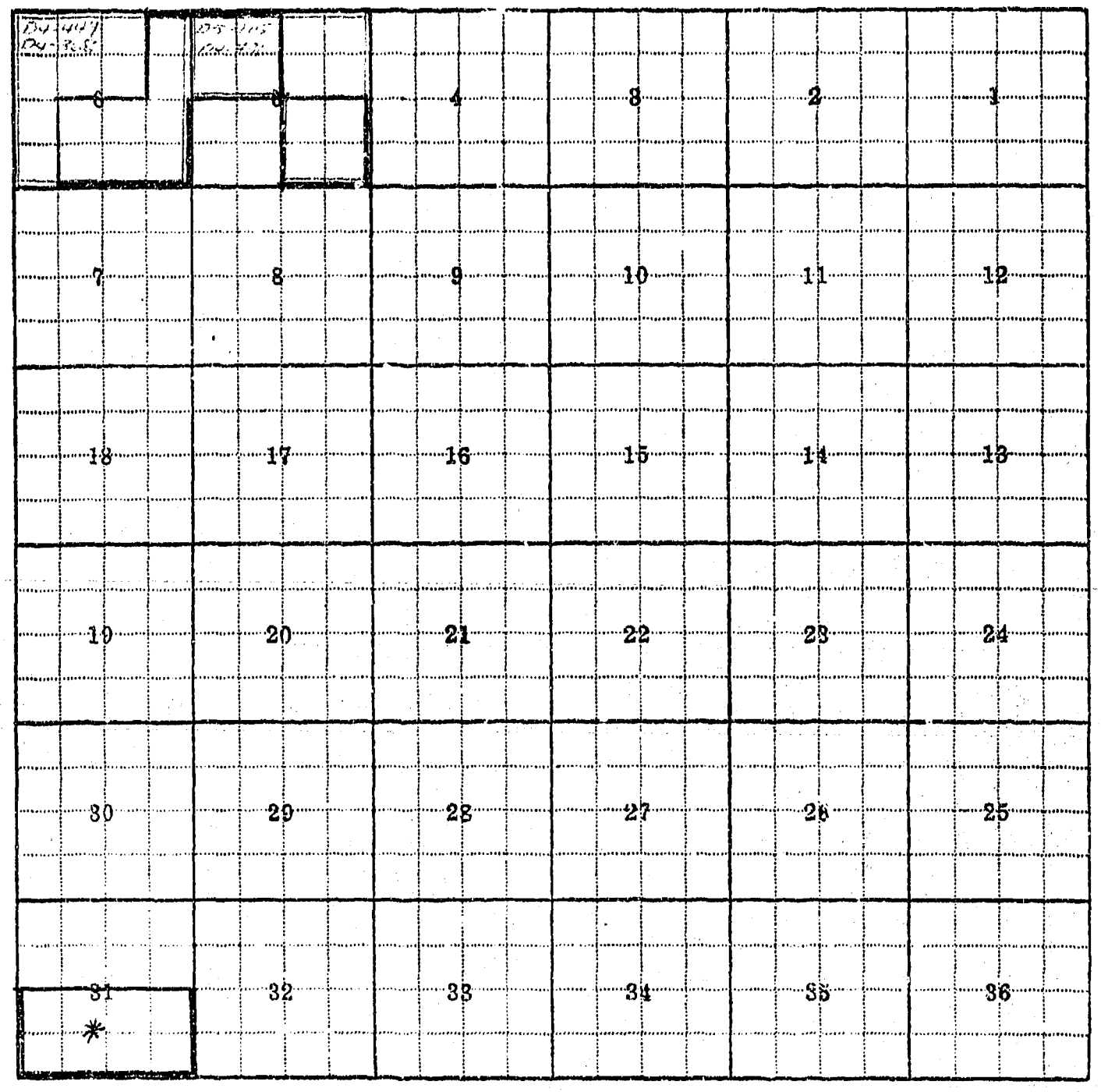

Land Ownership * OWNERSHIP READS: DONALD D. & BEVERLY LEWIS 1/2 &

VICTOR W. HOFFMAN ETAL 1/2

606 FRANKLIN AVE, OSHKOSH, WISCONSIN 54901

PAGE 2 OF 2

E-1-A

County Dawson

Farm Checked: Date May 21, 1969

By J. Norwood

MONTANA WATER RESOURCES BOARD

Water Resources Survey

T. 17N R. 53E Plat No. 3

Photo No. 744-74; 44H-1

Legal Land Owner Donald D. & Beverly J. Lewis Address Lambert, Montana

Operator [illegible] Address [illegible]

Water is delivered by:— 1. Private System; 2. Ditch Company; 3. State Project; 4. Federal Project; 5. Irrigation Distri

App. No. Decree No.	NAME OF APPROPRIATOR TO WHOM DECREED	NAME OF STREAM	Date App. Date Priority	Miner's Inches	In Use	NAME OF DITCH (Water Delivered By)	No.	R/F	Present Irr. Acres	Irri Ac
04-368	State Water Conservation Board P.O.D. - A dam NE¼ NW¼	Middle of South Fork of Deep Creek	8-31-36 Filing Date	14,000	No	(PT)				
* use	Donald Lewis & Frank Newton & Sons Inc	unnamed coulee	1-13-64	all	Yes	(PT) Lewis Ditches	1	F		

NOTE: R—Denotes Regular Irrigation. F—Flood Irrigation.

Adequate Supply: Yes..... No..... Explain.....

Remarks

* In 1969 cost out a coulee ditches in Section 3, Twp 17N Rge 53E, & crop water [illegible] Lewis Ditches water from [illegible] water to irrigate his with so [illegible] & [illegible] on the [illegible] & [illegible] of Alfalfa now.

Supply in my opinion

River Basin Yellowstone River

Also in: Plat No. 35 Twp. 17N Rge. 52E; Plat No. 27 Twp. 18N Rge. 52E

Plat No. 28 Twp. 18N Rge. 52E; Plat No. ..... Twp. ..... Rge. .....

Plat No. ..... Twp. ..... Rge. .....; Plat No. ..... Twp. ..... Rge. .....

Information From: Donald Lewis

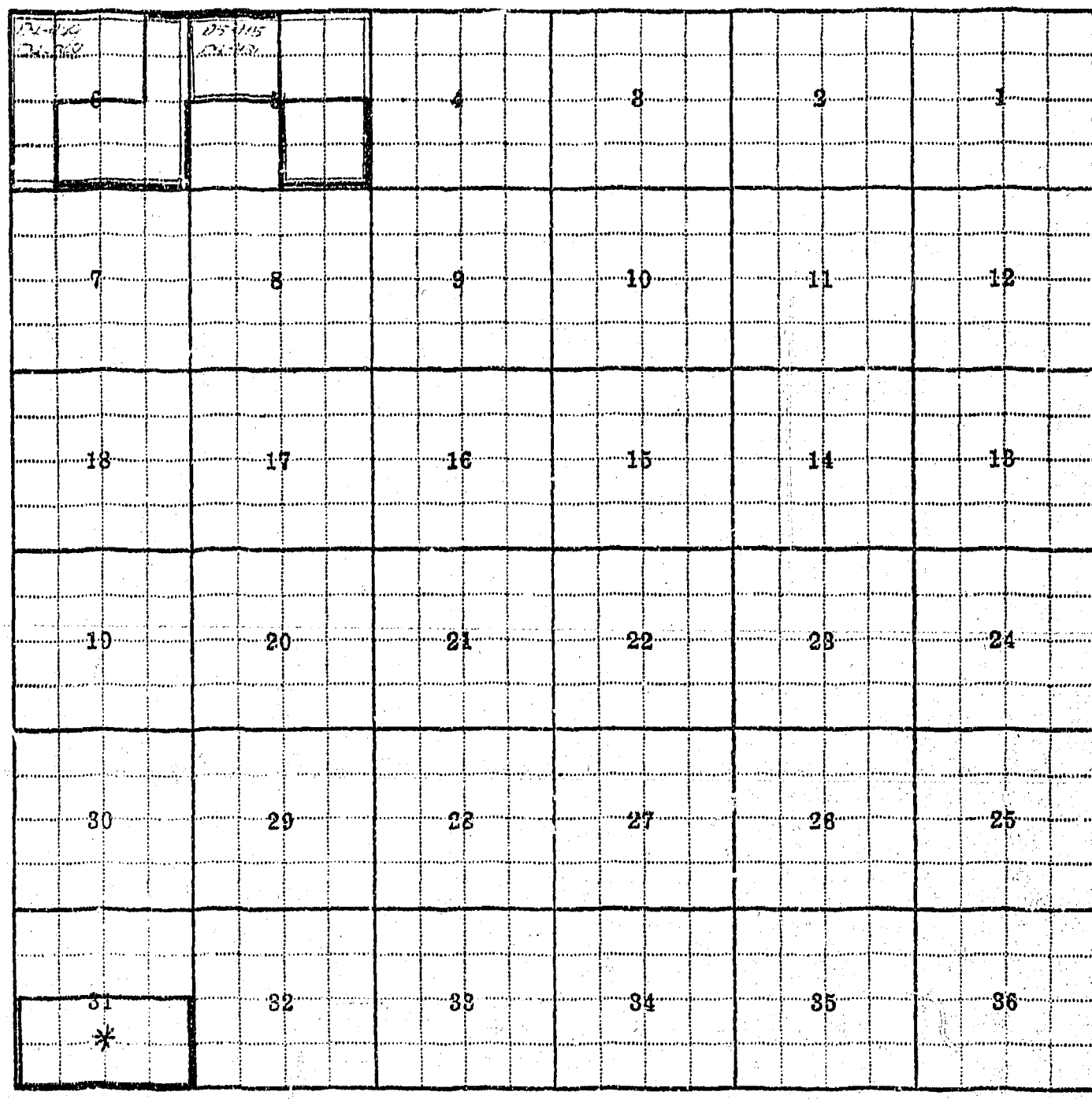

Land Ownership * OWNERSHIP READS: DONALD D. & BEVERLY LEWIS 1/2 &
VICTOR W. HOFFMAN ETAL 1/2
606 FRANKLIN AVE, OSHKOSH, WISCONSIN 54901

PAGE 1 OF 2

SEND BOOK

F-1-A

County Dawson
Rechecked: 8-17-67 E.
Farm Checked: Date March 6, 1959
By T. Norwood

STATE OF MONTANA
WATER CONSERVATION BOARD
Water Resources Survey

T 17N R 53E Plat No. 36
Photo No. 4HH-137; 7HH-74; 4HH-82; 4HH-84; 4HH-86

Legal Land Owner RALPH NEWTON & SONS INC Address BLOOMFIELD ROUTE, GLENDIVE MONTANA
Operator RALPH NEWTON; ROBERT SON NEWTON; ROY SON NEWTON Address BLOOMFIELD ROUTE, GLENDIVE MONTANA
Water is delivered by:— (1) Private System; 2. Ditch Company; 3. State Project; 4. Federal Project; 5. Irrigation District

App. No. Decree No	NAME OF APPROPRIATOR TO WHOM DECREED	NAME OF STREAM	Date App. Date Priority	Miner's Inches	Year Use	NAME OF DITCH (Water Delivered By)	No.	R/F	Present Irr. Acres	Irrigable Acres
8-436	ARTHUR PATTERSON	DEER CREEK	8-25-06	200	No					
	P.O.D. - 10' BELOW PLACE WHERE N. & MIDDLE									
	FORK OF DEER CREEK MEET ON E½N½SE¼ SEC. 10, T. 17N R. 53E									
04-331	ARTHUR PATTERSON, A.J. & WM HAMILTON	N. FORK OF DEER CREEK	2-7-21	800	No	(PT)				
	P.O.D. - ABOUT 400 RODS N. OF SE CORNER OF & NEAR									
	THE S. LINE OF THE SE¼SW¼ SEC. 33, T. 18N, R. 53E									
04-473	RALPH B. NEWTON & ELEANOR B. NEWTON	(1) N. FK OF DEER CREEK	2-14-56	400	YES	NEWTON DIKES, DITCHES	1	F	66	
		(2) THAT CERTAIN COULEE	2-14-56	200	YES	PUMP, & PUMP SITE	1	F		
	P.O.D. #1 - EXTREME NW CORNER OF NE¼ SEC. 10, T. 17N R. 53E									
	P.O.D. #2 WHICH HEADS ON SECTIONS 21, 22 T. 17N, R. 53E									
	& EXTENDS IN A SOUTHERLY DIRECTION TO A POINT ON									
	W. LINE OF NE¼ SEC. 10, T. 17N, R. 53E APPROXIMATELY									
	100 RDS TO THE E. OF THE SITE OF THE PUMP									

NOTE: R—Denotes Regular Irrigation. F—Flood Irrigation.

Adequate Supply: Yes..... No..... Explain.....
Remarks.....

River Basin YELLOWSTONE RIVER

Also in:								
Plat No. 45	Twp. 16N	Rge. 52E	Plat No. 28	Twp. 18N	Rge. 53E	Plat No.	Twp.	Rge.
Plat No. 46	Twp. 15N	Rge. 53E	Plat No. 37	Twp. 17N	Rge. 54E	Plat No.	Twp.	Rge.

Information From:
RALPH NEWTON

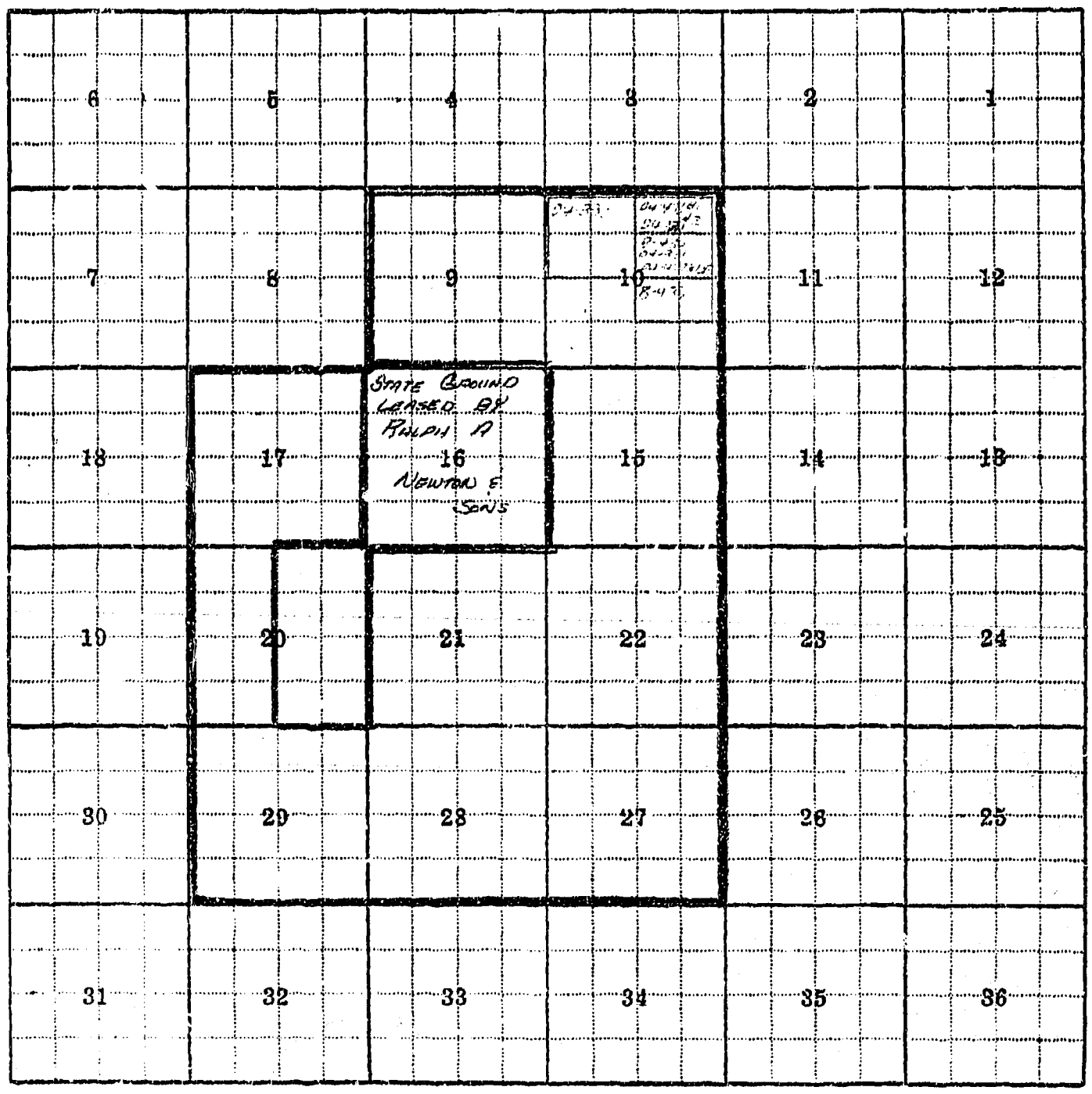

Land Ownership

PAGE 2 OF 2

F-1-A

County Deer Lodge

T. 17 N. R. 13 W. Plat No. 34

Farm Checked: Date [illegible]

Photo No. [illegible]

By [illegible]

[illegible]

MONTANA WATER RESOURCES BOARD

Water Resources Survey

Legal Land Owner Ralph Newton Sons Inc. Address Drummond Mont., Bozeman Montana

Operator [illegible] Address [illegible]

Water is delivered by:— (1) Private System; 2. Ditch Company; 3. State Project; 4. Federal Project; 5. Irrigation District

App. No. Decree No.	NAME OF APPROPRIATOR TO WHOM DECREED	NAME OF STREAM	Date App. Date Priority	Miner's Inches	In Use	NAME OF DITCH (Water Delivered By)	No.	R/F	Present Irr. Acres	Irrigable Acres
* 25-515	Donald D. Lewis P.O.D - Dam owned by Ralph Newton & Sons NESW Sec 34	Deer Creek Twp 18N Rge 13W	1-14	2,000	Yes	(ET) Newton Reservoir, Lewis Ditches & Dikes	1	F	[illegible]	[illegible]
* 25E	Donald Lewis & Ralph Newton & Sons Inc	unnamed coulees in Sec. 4 in Twp 17N Rge 13W	1-13-64	All	Yes	(ET) Lewis Ditches	1	F		

NOTE: R—Denotes Regular Irrigation. F—Flood Irrigation.

Adequate Supply: Yes..... No..... Explain.....

Remarks

* This right does not [illegible] any of Newton's land. But in times when there is good runoff such as this year there is enough of water so Newton & Lewis have agreed to share the flows & part of decreed land is watered [illegible] with water from both rights.

River Basin Yellowstone River

Also in:								
Plat No. 45	Twp. 16N	Rge. [illegible]	Plat No. 28	Twp. 17N	Rge. 13W	Plat No.	Twp.	Rge.
Plat No. 46	Twp. 16N	Rge. [illegible]	Plat No. 37	Twp. 17N	Rge. 14W	Plat No.	Twp.	Rge.

Information From:

Ralph Newton

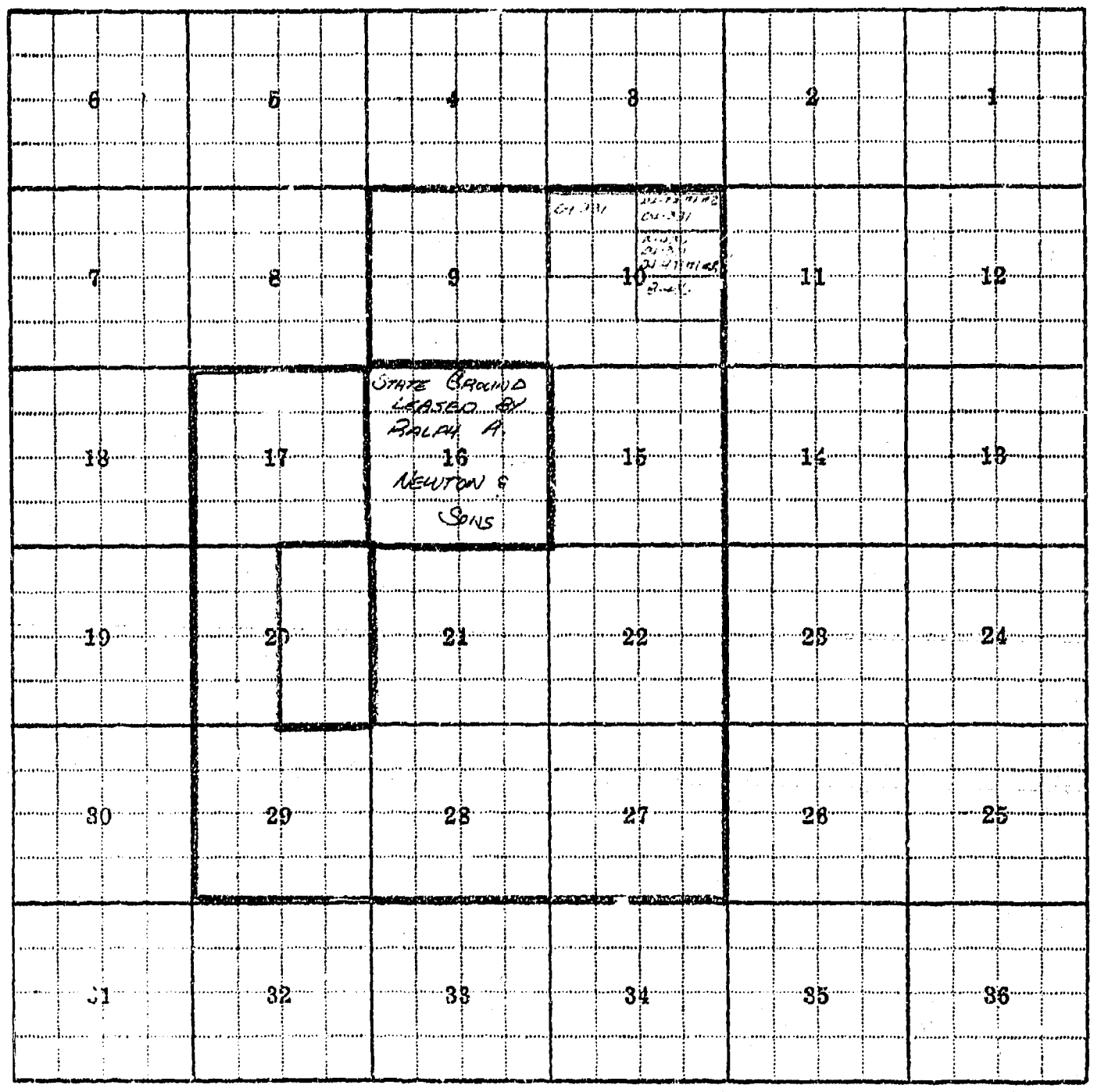

Land Ownership

37

171545

F-1-A

County..... T..... R..... Plat No.....

Farm Checked· Date..... Photo No.....

By.....

MONTANA WATER RESOURCES BOARD

Water Resources Survey

Legal Land Owner..... Address.....

Operator..... Address.....

Water is delivered by:— 1. Private System; 2. Ditch Company; 3 State Project; 4. Federal Project; 5. Irrigation District

App. No. Decree No.	NAME OF APPROPRIATOR TO WHOM DECREED	NAME OF STREAM	Date App. Date Priority	Miner's Inches	In Use	NAME OF DITCH (Water Delivered By)	No.	R/F	Present Irr. Acres	Irrigable Acres
[illegible]	[illegible]	[illegible]	[illegible]	[illegible]	STOCK					

NOTE: R—Denotes Regular Irrigation. F—Flood Irrigation.

Adequate Supply: Yes..... No..... Explain.....

Remarks.....

.....River Basin.....

Also in: Plat No. ..... Twp..... Rge.....	Plat No..... Twp..... Rge.....	Plat No..... Twp..... Rge.....
Plat No..... Twp..... Rge.....	Plat No..... Twp..... Rge.....	Plat No..... Twp..... Rge.....

Information From:

MRS. OLGEBSTAD

6	5	4	3	2	1
7	8	9	10	11	12
18	17	16	15	14	13
19	20	21	22	23	24
30	29	28	27	26	25
31	32	33	34	35	36

Land Ownership

F-1-A

County [illegible]

Farm Checked: Date [illegible]

By [illegible]

T [illegible] R [illegible] Plat No. [illegible]

Photo No. [illegible]

MONTANA WATER RESOURCES BOARD

Water Resources Survey

Legal Land Owner [illegible] Address [illegible]

Operator [illegible] Address [illegible]

Water is delivered by:— (1) Private System; 2. Ditch Company; 3. State Project; 4. Federal Project; 5. Irrigation District

App. No. Decree No.	NAME OF APPROPRIATOR TO WHOM DECREED	NAME OF STREAM	Date App. Date Priority	Miner's Inches	In Use	NAME OF DITCH (Water Delivered By)	No.	R/F	Present Irr. Acres	Irrigable Acres
[illegible]	[illegible]	[illegible]	[illegible]	[illegible]	YES	[illegible]	1	F	21	[illegible]
[illegible]	[illegible]									
[illegible]	[illegible]	[illegible]	[illegible]	[illegible]	YES	[illegible]	1	F	20	
[illegible]	[illegible]									
[illegible]	[illegible]	[illegible]	[illegible]	[illegible]	YES	[illegible]	1	R	14	
	[illegible]									
* Use		Unnamed Creek			Yes		1	F	4	
* Use		Unnamed Creek			Yes		1	F	3	

NOTE: R—Denotes Regular Irrigation. F—Flood Irrigation.

Adequate Supply: Yes..... No..... Explain.....

Remarks.....

Use Rights Added in office Jan 20, 1970 EF

River Basin YELLOWSTONE

Also in: Plat No. [illegible] Twp. [illegible] Rge. [illegible]	Plat No. ..... Twp. ..... Rge.	Plat No. ..... Twp. ..... Rge. .....
Plat No. ..... Twp. ..... Rge.	Plat No. ..... Twp. ..... Rge.	Plat No. ..... Twp. ..... Rge. .....

Information From:

EDWARD ERLEND

6	5	4	3	2	1
7	8	9	10	11	12
18	17	16	15	14	13
19	20	21	22	23	24
30	29	28	27	26	25
31	32	33	34	35	36

Land Ownership

F-1-A

County [illegible]

Farm Checked: Date [illegible]

By [illegible]

T. [illegible] R. [illegible] Plat No. [illegible]

Photo No. [illegible]

[illegible]

MONTANA WATER RESOURCES BOARD

Water Resources Survey

Legal Land Owner [illegible] Address [illegible]

Operator [illegible] Address [illegible]

Water is delivered by:— (1) Private System; 2. Ditch Company; 3. State Project; 4. Federal Project; 5. Irrigation District

App. No. Decree No.	NAME OF APPROPRIATOR TO WHOM DECREED	NAME OF STREAM	Date App. Date Priority	Miner's Inches	In Use	NAME OF DITCH (Water Delivered By)	No.	R/F	Present Irr. Acres	Irrigable Acres
[illegible]	[illegible]	[illegible]	[illegible]	**	YES (?)	NEWTON DIKES & DITCHES	1	F	24	[illegible]
[illegible]	[illegible]	[illegible]								
* [illegible]		DEER CREEK			[illegible]	[illegible]	1	F	43	[illegible]
		Should be UN-COULEE TRIB TO DEER CR.								

NOTE: R—Denotes Regular Irrigation F—Flood Irrigation.

Adequate Supply: Yes..... No..... Explain.....

Remarks.....

** [illegible] 8 [illegible]

* Use right [illegible] Jan 30 1920 [illegible]

River Basin YELLOWSTONE

Also in: Plat No. [illegible] Twp. [illegible] Rge. [illegible]	Plat No. [illegible] Twp. [illegible] Rge. [illegible]	Plat No. ..... Twp. ..... Rge. .....
Plat No. [illegible] Twp. [illegible] Rge. [illegible]	Plat No. ..... Twp. ..... Rge.	Plat No. ..... Twp. ..... Rge. .....

Information From:

RALPH NEWTON

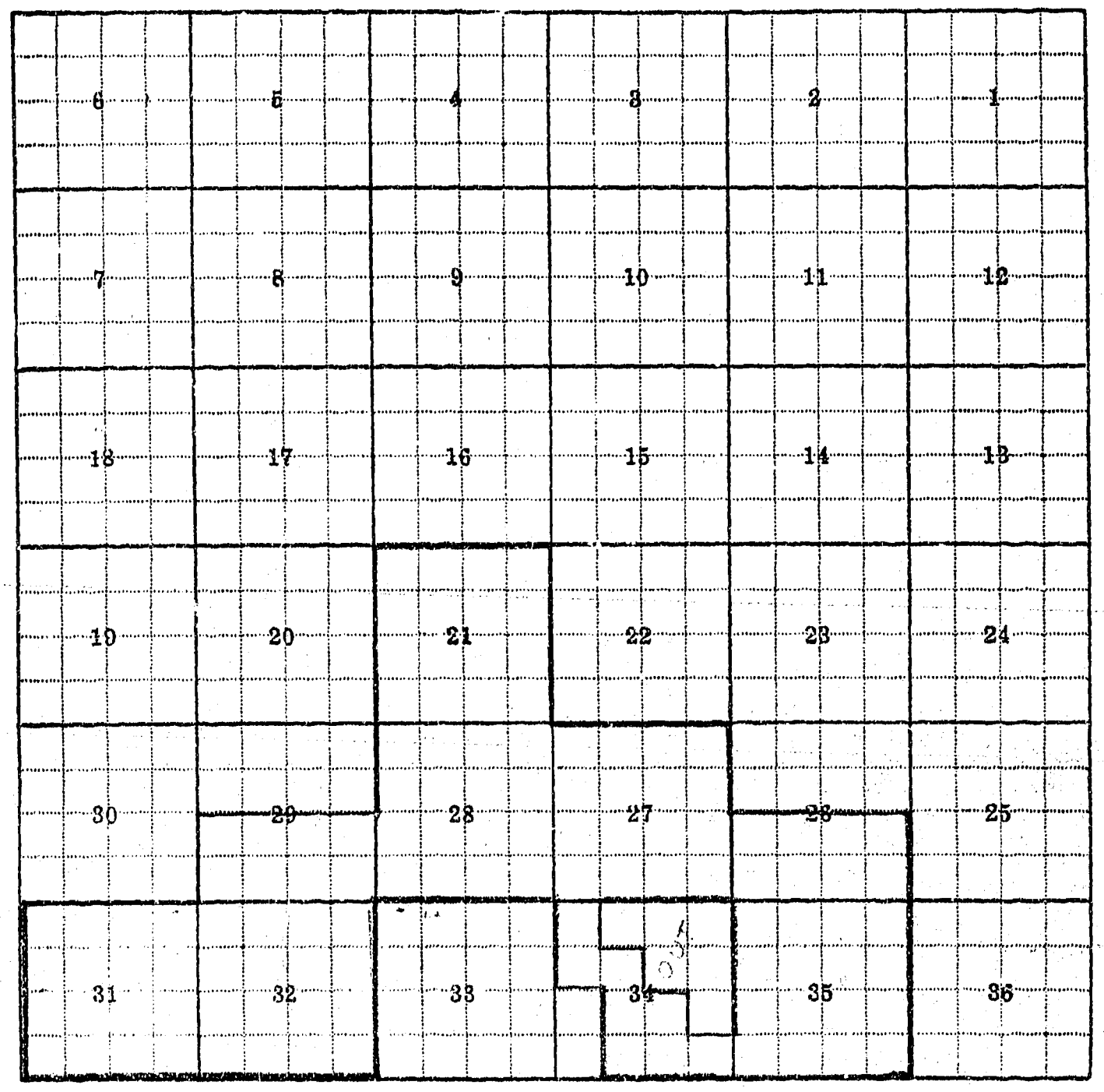

Land Ownership

F-1-A

County [illegible]

Farm Checked: Date [illegible]

By [illegible]

T. [illegible] R. [illegible] Plat No. [illegible]

Photo No. [illegible]

MONTANA WATER RESOURCES BOARD

Water Resources Survey

Legal Land Owner [illegible] Address [illegible]

Operator [illegible] Address [illegible]

Water is delivered by:— (1) Private System; 2. Ditch Company; 3. State Project; 4. Federal Project; 5. Irrigation District

App. No. Decree No.	NAME OF APPROPRIATOR TO WHOM DECREED	NAME OF STREAM	Date App. Date Priority	Miner's Inches	In Use	NAME OF DITCH (Water Delivered By)	No.	R/F	Present Irr. Acres	Irrigab Acres
D-3	[illegible]	UNNAMED [illegible]	3-23-10	*	YES (X)	NEWTON DITCH & DIKES	1	F	1	R-
	[illegible]	CREEP CREEK								

NOTE: R—Denotes Regular Irrigation. F—Flood Irrigation.

Adequate Supply: Yes..... No..... Explain.....

Remarks * [illegible] SE¼ SEC 28 T12N R5E

[illegible] NW¼ SEC 22 T12N R5E

[illegible] NW¼ 9232 T12N R5E

River Basin YELLOWSTONE

Also in: Plat No.	Twp.	Rge.	Plat No.	Twp.	Rge.	Plat No.	Twp.	Rge.
Plat No.	Twp.	Rge.	Plat No.	Twp.	Rge.	Plat No.	Twp.	Rge.

Information From: JOSEPH NEWTON

6	5	4	3	2	1
7	8	9	10	11	12
18	17	16	15	14	13
19	20	21	22	23	24
30	29	28	27	26	25
31	32	33	34	35	36

Land Ownership

38
17N55E

F-1-A

County.....

Farm Checked: Date.....

By.....

MONTANA WATER RESOURCES BOARD
Water Resources Survey

T.....R..... Plat No.....

Photo No.....

Legal Land Owner..... SOLD TO DELBERT REDLINGER Address.....

Operator..... DELBERT REDLINGER Address.....

Water is delivered by:— 1. Private System; 2. Ditch Company; 3. State Project; 4. Federal Project; 5. Irrigation District

App. No. Decree No.	NAME OF APPROPRIATOR TO WHOM DECREED	NAME OF STREAM	Date App. Date Priority	Miner's Inches	In Use	NAME OF DITCH (Water Delivered By)	No.	R/F	Present Irr. Acres	Irrigable Acres
					No					
USE	DELBERT REDLINGER DELBERT	[illegible]	[illegible]	6	YES	REDLINGER DITCH & FLOW	1	F	26	—

NOTE: R—Denotes Regular Irrigation. F—Flood Irrigation.

Adequate Supply: Yes..... No..... Explain.....

Remarks.....

.....River Basi.....

Also in: Plat No..... Twp..... Rge.....	Plat No..... Twp..... Rge.....	Plat No..... Twp..... Rge.....
Plat No..... Twp..... Rge.....	Plat No..... Twp..... Rge.....	Plat No..... Twp..... Rge.....

Information From:

DELBERT REDLINGER

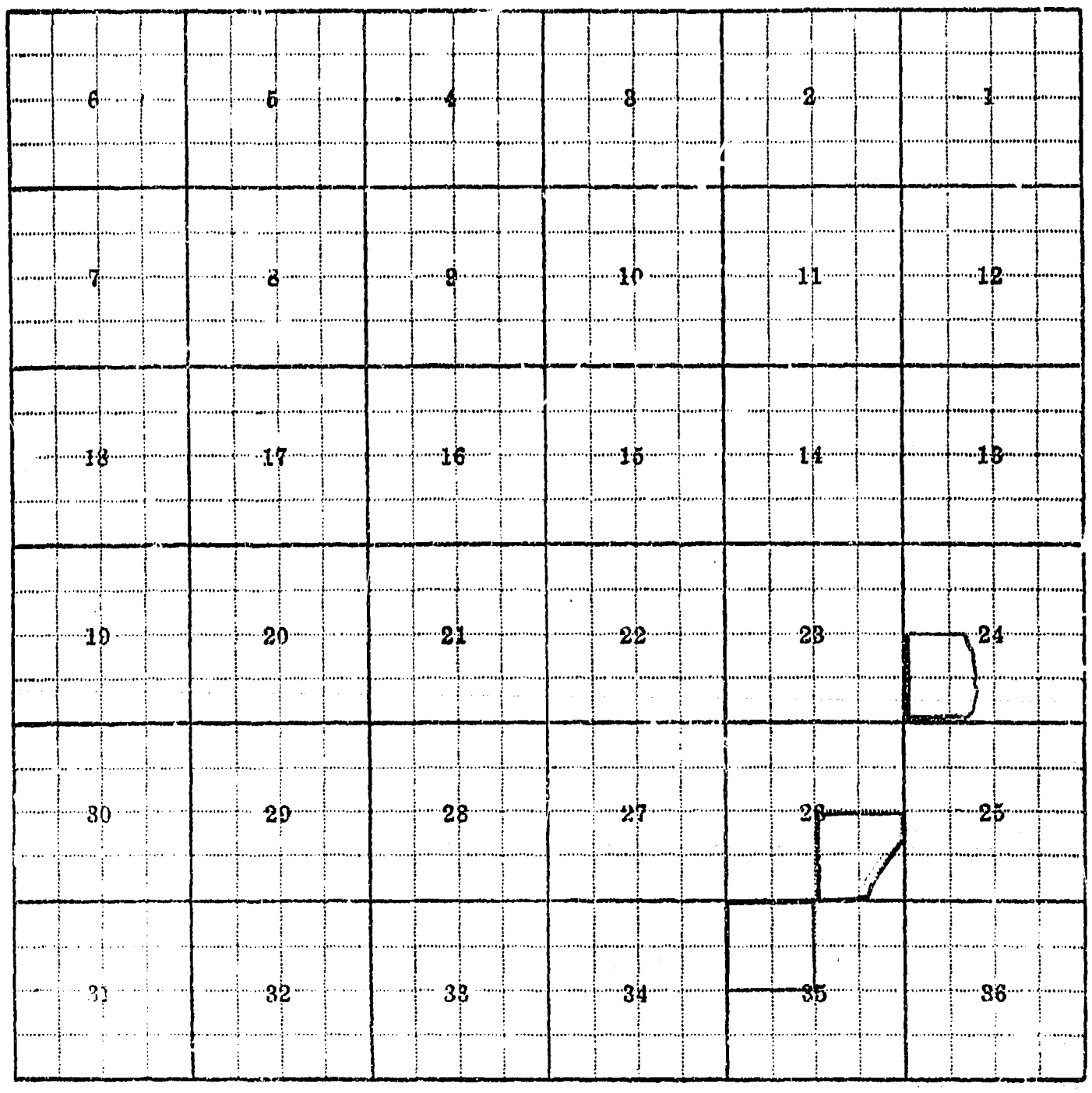

Land Ownership .....

F-1-A

County..................... T.......R....... Plat No.........

MONTANA WATER RESOURCES BOARD

Water Resources Survey

Farm Checked: Date..................... Photo No.....................

By.....................

Legal Land Owner [illegible] Address [illegible] RR1 [illegible] GLENDIVE

Operater SAME Address SAME

Water is delivered by:— (1) Private System; 2. Ditch Company; 3. State Project; 4. Federal Project; 5. Irrigation District

App. No. Decree No.	NAME OF APPROPRIATOR TO WHOM DECREED	NAME OF STREAM	Date App. Date Priority	Miner's Inches	In Use	NAME OF DITCH (Water Delivered By)	No.	R/F	Present Irr. Acres	Irrigable Acres
* [illegible]	[illegible]	[illegible]	[illegible] -1906	[illegible]	YES	[illegible] PUMP DITCHES	1	[illegible]	[illegible]	[illegible]

NOTE: R—Denotes Regular Irrigation. F—Flood Irrigation.

Adequate Supply: Yes........ No........ Explain.....................

Remarks * [illegible] THE YELLOWSTONE ON HIS LAND
** [illegible] IS [illegible] THE LAND [illegible] THE WATER [illegible]
[illegible] OF FIN [illegible] - Sec. [illegible] Form [illegible]

River Basin. [illegible]

Also in: Plat No....	Twp....	Rge....	Plat No....	Twp....	Rge....	Plat No....	Twp....	Rge....
Plat No....	Twp....	Rge....	Plat No....	Twp....	Rge....	Plat No....	Twp....	Rge....

Information From:

SAMUEL [illegible]

6	5	4	3	2	1
7	8	9	10	11	12
18	17	16	15	14	13
19	20	21	22	23	24
30	29	28	27	26	25
31	32	33	34	35	36

Land Ownership

F-1-A

County [illegible]

T [illegible] R [illegible] Plat No. [illegible]

Farm Checked: Date [illegible]

MONTANA WATER RESOURCES BOARD

Water Resources Survey

Photo No. [illegible]

*By [illegible]

Legal Land Owner [illegible] Address [illegible]

Operator [illegible] Address [illegible]

Water is delivered by:— 1. Private System; 2. Ditch Company; 3. State Project; 4. Federal Project; 5. Irrigation District

App. No. Decree No.	NAME OF APPROPRIATOR TO WHOM DECREED	NAME OF STREAM	Date App. Date Priority	Miner's Inches	In Use	NAME OF DITCH (Water Delivered By)	No.	R/F	Present Irr. Acres	Irrigab Acres
[illegible]	[illegible]	[illegible]	[illegible]	[illegible]	[illegible]	[illegible]	1	R	[illegible]	[illegible]

NOTE: R—Denotes Regular Irrigation. F—Flood Irrigation.

Adequate Supply: Yes..... No..... Explain.....

Remarks.....

*This Field Form was made in the office.

River Basin Yellowstone

Also in: Plat No.	Twp.	Rge.	Plat No.	Twp.	Rge.	Plat No.	Twp.	Rge.
Plat No.	Twp.	Rge.	Plat No.	Twp.	Rge.	Plat No.	Twp.	Rge.

Information From:

Office

F-1-A

County [illegible] T. [illegible] R. [illegible] Plat No. [illegible]

Farm Checked: Date [illegible] Photo No. [illegible]

By [illegible]

MONTANA WATER RESOURCES BOARD

Water Resources Survey

Legal Land Owner [illegible] Address [illegible]

Operator WILLARD KENT Address SIRME

Water is delivered by:— 1. Private System; 2. Ditch Company; 3. State Project; 4. Federal Project; 5. Irrigation District

App. No. Decree No.	NAME OF APPROPRIATOR TO WHOM DECREED	NAME OF STREAM	Date App. Date Priority	Miner's Inches	In Use	NAME OF DITCH (Water Delivered By)	No.	R/F	Present Irr. Acres	Irrigable Acres
6-410	[illegible]	[illegible] SEVEN MILE CR.	[illegible]	200	STOCK					

NOTE: R—Denotes Regular Irrigation. F—Flood Irrigation.

Adequate Supply: Yes..... No..... Explain.....

Remarks.....

River Basin YELLOWSTONE

Also in: Plat No.	Twp.	Rge.	Plat No.	Twp.	Rge.	Plat No.	Twp.	Rge.
Plat No.	Twp.	Rge.	Plat No.	Twp.	Rge.	Plat No.	Twp.	Rge.

Information From: WILLARD KENT

6	5	4	3	2	1
7	8	9	10	11	12
18	17	16	15	14	13
19	20	21	22	23	24
30	29	28	27	26	25
31	32	33	34	35	36

Land Ownership

F-1-A

County.....

Farm Checked: Date.....

By.....

MONTANA WATER RESOURCES BOARD

Water Resources Survey

T.....R..... Plat No.....

Photo No.....

Legal Land Owner..... Address.....

Operator.....LAWS KOLBERG..... Address.....BOX [illegible]

Water is delivered by:— 1. Private System; 2. Ditch Company; 3. State Project; 4. Federal Project; 5. Irrigation District

App. No. Decree No.	NAME OF APPROPRIATOR TO WHOM DECREED	NAME OF STREAM	Date App. Date Priority	Miner's Inches	In Use	NAME OF DITCH (Water Delivered By)	No.	R/F	Present Irr. Acres	Irrigable Acres
	[illegible]	SEVEN MILE CR	[illegible]	[illegible]	STOCK					

NOTE: R—Denotes Regular Irrigation. F—Flood Irrigation.

Adequate Supply: Yes..... No..... Explain.....

Remarks.....

River Basin YELLOWSTONE

Also in: Plat No..... Twp..... Rge.....	Plat No..... Twp..... Rge.....	Plat No..... Twp..... Rge.....
Plat No..... Twp..... Rge.....	Plat No..... Twp..... Rge.....	Plat No..... Twp..... Rge.....

Information From:

MRS. KOLBERG

6	5	4	3	2	1
7	8	9	10	11	12
18	17	16	15	14	13
19	20	21	22	23	24
30	29	28	27	26	25
31	32	33	34	35	36

Land Ownership

F-1-A

County.....

T.....R..... Plat No.....

Farm Checked: Date.....

MONTANA WATER RESOURCES BOARD

Water Resources Survey

Photo No.....

By.....

Legal Land Owner..... Address...BOX 646 GLENDIVE.....

Operator.....SAME..... Address.....SAME.....

Water is delivered by:— 1. Private System; 2. Ditch Company; 3. State Project; 4. Federal Project; 5. Irrigation District

App. No. Decree No.	NAME OF APPROPRIATOR TO WHOM DECREED	NAME OF STREAM	Date App. Date Priority	Miner's Inches	In Use	NAME OF DITCH (Water Delivered By)	No.	R/F	Present Irr. Acres	Irrigable Acres
[illegible]	[illegible]	[illegible] CR	[illegible]	[illegible]	STOCK					

NOTE: R—Denotes Regular Irrigation. F—Flood Irrigation.

Adequate Supply: Yes..... No..... Explain.....

Remarks.....

River Basin.....

Also in: Plat No. 30 Twp. 18N Rge. 53E	Plat No..... Twp..... Rge.....	Plat No..... Twp..... Rge.....
Plat No. 31 Twp. 18N Rge. 54E	Plat No..... Twp..... Rge.....	Plat No..... Twp..... Rge.....

Information From:

MRS. LARS KALBERG

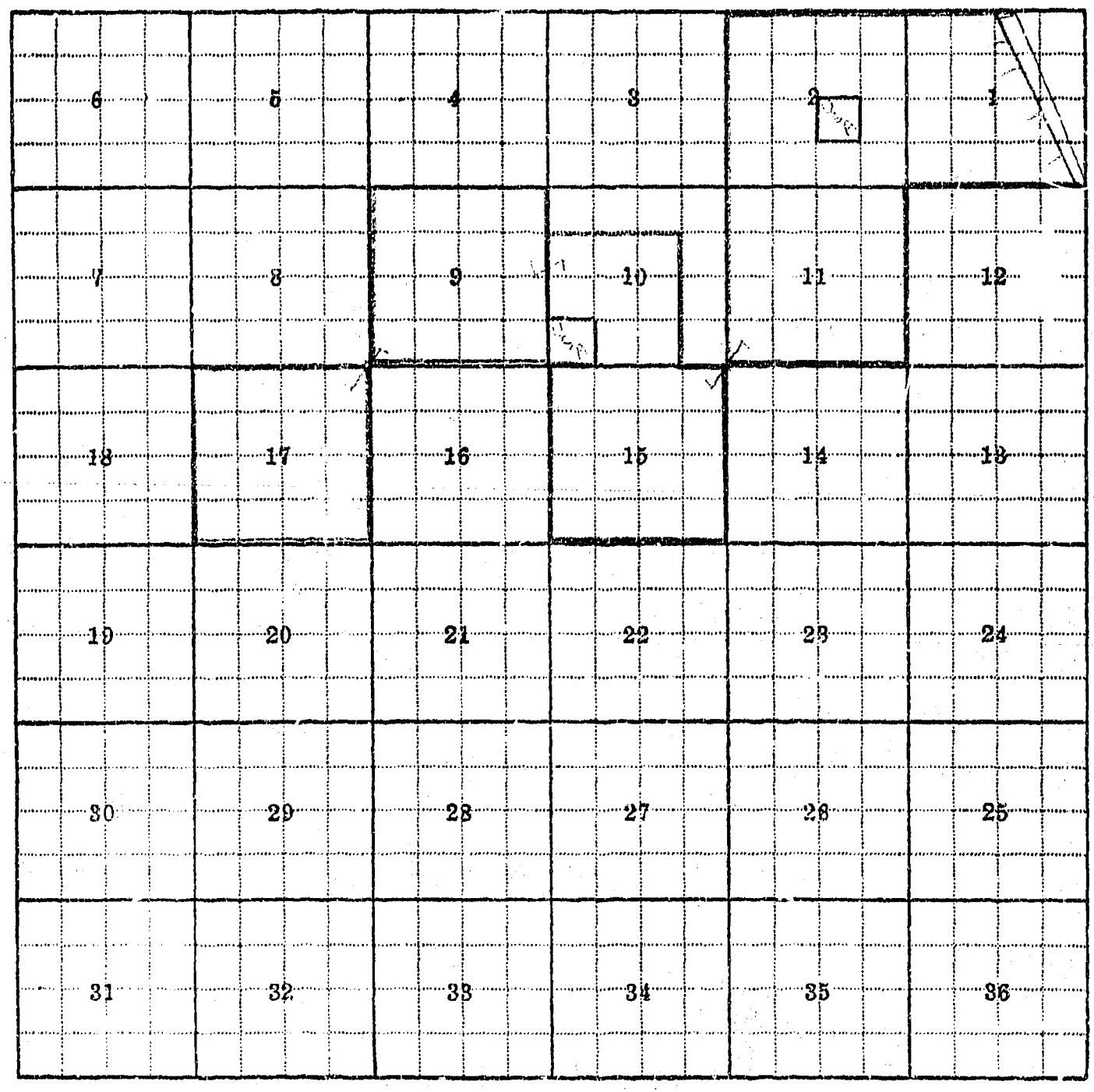

Land Ownership

F-1-A

County [illegible]

T [illegible] R [illegible] Plat No. [illegible]

Farm Checked: Date [illegible]

MONTANA WATER RESOURCES BOARD

Water Resources Survey

Photo No. [illegible]

By [illegible]

Legal Land Owner [illegible] Address [illegible]

Operator [illegible] Address BOX 93 GLENDIVE

Water is delivered by:— 1. Private System; 2. Ditch Company; 3. State Project; 4. Federal Project; 5. Irrigation District

App. No. Decree No.	NAME OF APPROPRIATOR TO WHOM DECREED	NAME OF STREAM	Date App. Date Priority	Miner's Inches	In Use	NAME OF DITCH (Water Delivered By)	No.	R/F	Present Irr. Acres	Irrigable Acres
[illegible]	[illegible]	[illegible]	[illegible]	[illegible]	NO					
[illegible]	[illegible]	[illegible]	[illegible]	[illegible]	[illegible]					
[illegible]	[illegible]	[illegible]	[illegible]	[illegible]	[illegible]					

NOTE: R—Denotes Regular Irrigation. F—Flood Irrigation.

Adequate Supply: Yes..... No..... Explain.....

Remarks.....

River Basin [illegible]

Also in: Plat No.	Twp.	Rge.	Plat No.	Twp.	Rge.	Plat No.	Twp.	Rge.
Plat No.	Twp.	Rge.	Plat No.	Twp.	Rge.	Plat No.	Twp.	Rge.

Information From: CLYDE CARTER JR.