

6	5	4	3	2	1
7	8	9	10	11	12
13	17	16	15	14	13
19	20	21	22	23	24
30	29	28	27	26	25
31	32	33	34	35	36

Land Ownership.....

6	5	4	3	2	1
7	8	9	10	11	12
13	14	15	16	17	18
19	20	21	22	23	24
25	26	27	28	29	30
31	32	33	34	35	36

Land Ownership

.....

.....

.....

6	5	4	3	2	1
7	8	9	10	11	12
13	14	15	16	17	18
19	20	21	22	23	24
25	26	27	28	29	30
31	32	33	34	35	36

Land Ownership.....

F-1-A

County Blaine

T. 122 R. 500 Plat No. 58

Farm Checked: Date 12-1-58

MONTANA WATER RESOURCES BOARD
Water Resources Survey

Photo No. 2411 56 2414 85

By Robert Smith

Legal Land Owner M. J. Smith

Address Glendora

Operator Robert Smith

Address Glendora

Water is delivered by:— (1. Private System; 2. Ditch Company; 3. State Project; 4. Federal Project; 5. Irrigation District)

APP. No. Decree No.	NAME OF APPROPRIATOR TO WHOM DECREED	NAME OF STREAM	Date App. Date Priority	Miner's Inches	In Use	NAME OF DITCH (Water Delivered By)	No.	R/F	Present Irr. Acres	Irrigable Acres
25-22	R.O.D. Sec 30, T12N-R50E	Sec 30, T12N-R50E	5-23-58	1.00	Yes					
25-23	R.O.D. Sec 30, T12N-R50E	Sec 30, T12N-R50E	5-23-58	1.00	No					
25-24	R.O.D. Sec 30, T12N-R50E	Sec 30, T12N-R50E	5-23-58	1.00	No	Glendora	1	F	100	100
25-25	R.O.D. Sec 30, T12N-R50E	Sec 30, T12N-R50E	5-23-58	1.00	Yes	Glendora				
2121	R.O.D. None given				Yes					

NOTE: R—Denotes Regular Irrigation. F—Flood Irrigation.

NOTE: R/F IRRIGATION
100 100 100

Adequate Supply: Yes No Explain

Remarks

Sec 30, T12N-R50E

Sec 30, T12N-R50E

Sec 30, T12N-R50E

Sec 30, T12N-R50E

Sec 30, T12N-R50E

Sec 30, T12N-R50E

Sec 30, T12N-R50E

Sec 30, T12N-R50E

Sec 30, T12N-R50E

Sec 30, T12N-R50E

Sec 30, T12N-R50E

Sec 30, T12N-R50E

Sec 30, T12N-R50E

Sec 30, T12N-R50E

Sec 30, T12N-R50E

Sec 30, T12N-R50E

Sec 30, T12N-R50E

Sec 30, T12N-R50E

Sec 30, T12N-R50E

Sec 30, T12N-R50E

Sec 30, T12N-R50E

Sec 30, T12N-R50E

Sec 30, T12N-R50E

Sec 30, T12N-R50E

Sec 30, T12N-R50E

Sec 30, T12N-R50E

Sec 30, T12N-R50E

Sec 30, T12N-R50E

Sec 30, T12N-R50E

Also in: Plat No. <u>58</u> Twp. <u>122</u> Rge. <u>500</u>	Plat No. <u>58</u> Twp. <u>122</u> Rge. <u>500</u>	Plat No. <u>58</u> Twp. <u>122</u> Rge. <u>500</u>	Plat No. <u>58</u> Twp. <u>122</u> Rge. <u>500</u>
---	--	--	--

Information From:

Robert Smith

6	5	4	3	2	1
7	8	9	10	11	12
13	17	16	15	14	13
19	20	21	22	23	24
26	29	28	27	26	25
31	32	33	34	35	36

Land Ownership

.....

.....

6	5	4	3	2	1
7	8	9	10	11	12
13	17	16	15	14	13
19	20	21	22	23	24
30	29	28	27	26	25
31	32	33	34	35	36

Land Ownership

.....

.....

6	5	4	3	2	1
7	8	9	10	11	12
18	17	16	15	14	13
19	20	21	22	23	24
30	29	28	27	26	25
31	32	33	34	35	36

Land Ownership

.....

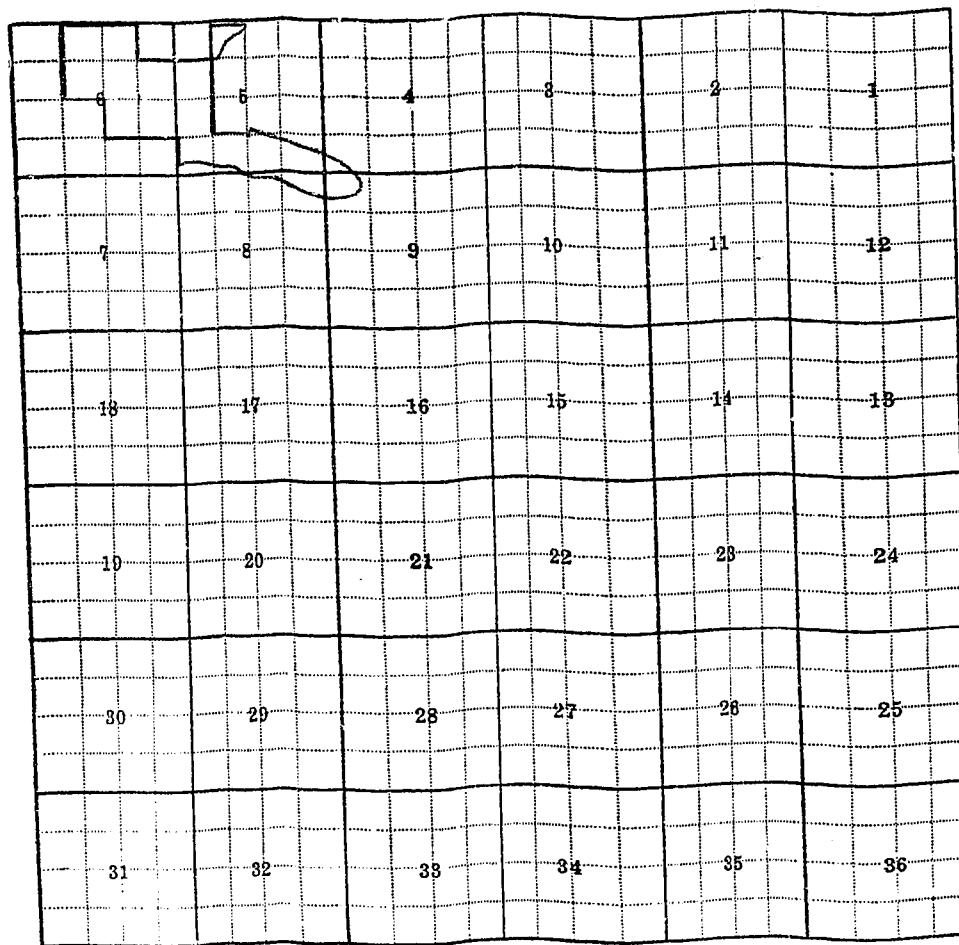
.....

	6	5	4	3	2	1
7	8	9	10	11	12	
18	17	16	15	14	13	
10	20	21	22	23	24	
30	29	28	27	26	25	
31	32	33	34	35	36	

Land Ownership

.....

.....



Land Ownership

.....

.....

F-1-A

County Yellowstone

T. 23N R. 10E Plat No. 59

Farm Checked: Date 5-27-69

MONTANA WATER RESOURCES BOARD
Water Resources Survey

Photo No. 144-203 144-205

By Ken ...

Legal Land Owner Arthur George Benson Address unknown

Operator Arthur George Benson Address M. O. Bendine

Water is delivered by:— 1. Private System; 2. Ditch Company; 3. State Project; 4. Federal Project; 5. Irrigation District

App. No. Decree No.	NAME OF APPROPRIATOR TO WHOM DECREED	NAME OF STREAM	Date App. Date Priority	Miner's Inches	In Use	NAME OF DITCH (Water Delivered By)	No.	R/F	Present Irr. Acres	Irrigable Acres
5587	R.C.D. No. 1000, Sec. 21, T11N, R10E	Shoup Creek	5-27-69	500	stock					
10332	R.C.D. No. 1000, Sec. 21, T11N, R10E	Shoup Creek	5-27-69	500	stock					

NOTE: R—Denotes Regular Irrigation. F—Flood Irrigation.

Adequate Supply: Yes No Explain

Remarks

River Basin Yellowstone

Also in: Plat No. <u>59</u> Twp. <u>23N</u> Rge. <u>10E</u>	Plat No. <u>59</u> Twp. <u>23N</u> Rge. <u>10E</u>	Plat No. <u>59</u> Twp. <u>23N</u> Rge. <u>10E</u>
Plat No. <u>59</u> Twp. <u>23N</u> Rge. <u>10E</u>	Plat No. <u>59</u> Twp. <u>23N</u> Rge. <u>10E</u>	Plat No. <u>59</u> Twp. <u>23N</u> Rge. <u>10E</u>

Information From:
Callie Ann ... daughter

6	5	4	3	2	1
7	8	9	10	11	12
13	17	16	15	14	13
19	20	21	22	23	24
30	29	28	27	26	25
31	32	33	34	35	36

Land Ownership

.....

.....

.....

6	5	4	3	2	1
7	8	9	10	11	12
13	17	16	15	14	13
10	20	21	22	23	24
30	29	28	27	26	25
31	32	33	34	35	36

Land Ownership

.....

.....

F-1-A

County Beaverhead

T. 17N R. 56E Plat No. 39

Farm Checked: Date 5-27-69

STATE OF MONTANA
WATER CONSERVATION BOARD
Water Resources Survey

Photo No. _____

By Ken Haynes

Legal Land Owner Fred E. Dion

Address Meade Ave. Glendive

Operator Lou Mullet

Address Roll Prairie Route

Water is delivered by:— 1. Private System; 2. Ditch Company; 3. State Project; 4. Federal Project; 5. Irrigation District

App. No. Decree No.	NAME OF APPROPRIATOR TO WHOM DECREED	NAME OF STREAM	Date App. Date Priority	Miner's Inches	In Use	NAME OF DITCH (Water Delivered By)	No.	R/F	Present Irr. Acres	Irrigable Acres
2022	Henry Bilker R.O.D. Wards Coulee	* use of from E. line	Nov 11 1911	*	NO					
		about 820 ft from N. line of NW 1/4 Sec. 10.								
	R.O.D. School Coulee	Coulee about 65 ft from E. line & about 15 ft from S. line of S 1/2 Sec. 9								
	R.O.D. Paul Coulee	about 150 ft down coulee from intersection of Paul Coulee with E. line of NW 1/4 Sec. 10								

NOTE: R—Denotes Regular Irrigation. F—Flood Irrigation.

Adequate Supply: Yes..... No..... Explain.....

Remarks
 * 1) Wards Coulee for flow of springs at the head 400 inches per sec.
 2) School Coulee 200 " " "
 3) Paul Coulee 300 " " "

River Basin Yellowstone

Also in: Plat No. _____ Twp. _____ Rge. _____	Plat No. _____ Twp. _____ Rge. _____	Plat No. _____ Twp. _____ Rge. _____
Plat No. _____ Twp. _____ Rge. _____	Plat No. _____ Twp. _____ Rge. _____	Plat No. _____ Twp. _____ Rge. _____

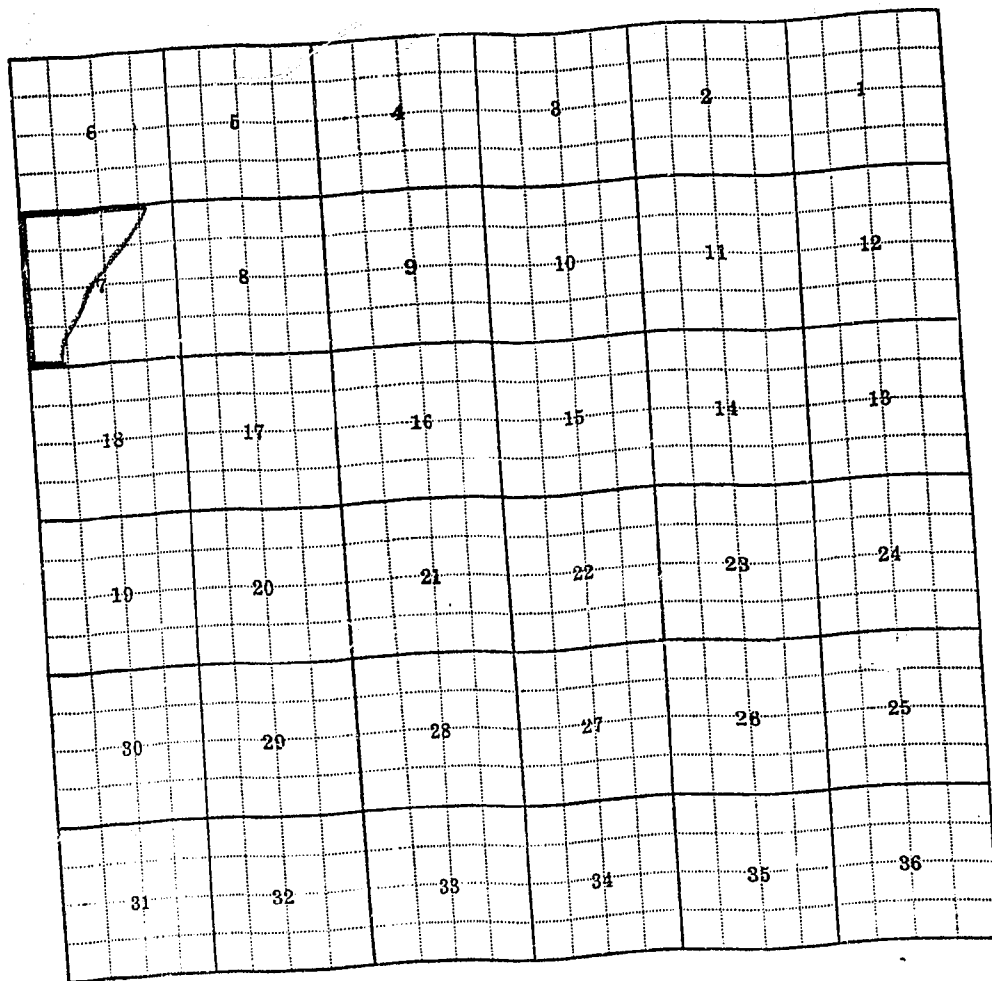
Information From:
Lou Mullet

6	5	4	3	2	1
7	8	9	10	11	12
13	17	16	15	14	13
19	20	21	22	23	24
30	29	28	27	26	25
31	32	33	34	35	36

Land Ownership

.....

.....



Land Ownership

.....

.....

F-1-A

County Beacon

Send Book

T.T.N.R. 565 Plat No. 52

Farm Checked: Date 3-22-54

MONTANA WATER RESOURCES BOARD
Water Resources Survey

Photo No. 144-249, 244-24
244-80

By Ray W. Bradley

Legal Land Owner Becky Land and Livestock, Inc.

Address Roll Prairie Rd. Glendive

Operator Ray W. Bradley

Address " " "

Water is delivered by: 1. Private System; 2. Ditch Company; 3. State Project; 4. Federal Project; 5. Irrigation District

App. No. Decree No.	NAME OF APPROPRIATOR TO WHOM DECREED	NAME OF STREAM	Date App. Date Priority	Miner's Inches	In Use	NAME OF DITCH (Water Delivered By)	Present		Irrigable Acres	
							No.	R/F		
<u>24-463</u>	<u>Clarence & Chester Jensen</u>	<u>Yellowstone River</u>	<u>4-20-54</u>	<u>1000</u>	<u>Yes</u>	<u>Becky Pump & Ditches</u>	<u>1</u>	<u>R</u>	<u>225</u>	<u>R</u>
<u>452</u>	<u>P.O.D. Fred Jensen</u>	<u>School House Creek</u>	<u>2000-1951</u>	<u>-</u>	<u>Yes</u>	<u>Becky Ditches</u>	<u>1</u>	<u>F</u>	<u>15</u>	<u>R</u>
	<u>P.O.D. Peter Jensen</u>	<u>not shown</u>								

NOTE: R—Denotes Regular Irrigation. F—Flood Irrigation.

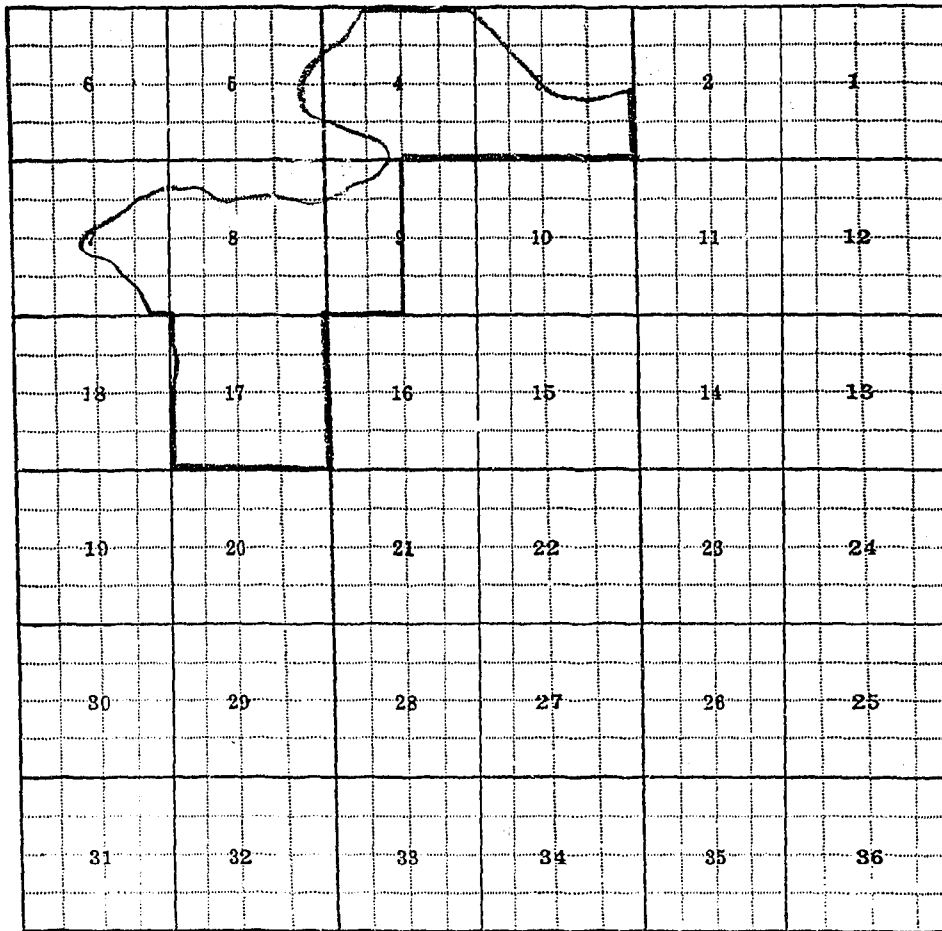
Adequate Supply: Yes No Explain.....

Remarks.....

River Basin Yellowstone

Also in: Plat No. <u>51</u> Twp. <u>4</u> Rge. <u>24</u>	Plat No. <u>51</u> Twp. <u>4</u> Rge. <u>24</u>	Plat No. <u>51</u> Twp. <u>4</u> Rge. <u>24</u>
Plat No. <u>51</u> Twp. <u>4</u> Rge. <u>24</u>	Plat No. <u>51</u> Twp. <u>4</u> Rge. <u>24</u>	Plat No. <u>51</u> Twp. <u>4</u> Rge. <u>24</u>

Information From: Ray Bradley



Land Ownership

.....

.....

County DAWSON

SAND BOOK

T17N R57E Plat No. 40

Farm Checked: Date 5-26-69

MONTANA WATER RESOURCES BOARD
Water Resources Survey

Photo No. 144-16

By Miss Weeden

144-72

Legal Land Owner Fred W. & Faith M. & Charles Schrems

Address 217 5th St. Glendive

Operator Fred Schrems

Address same

Water is delivered by: Private System; Ditch Company; State Project; Federal Project; Irrigation District

App. No. Decree No.	NAME OF APPROPRIATOR TO WHOM DECREED	NAME OF STREAM	Date App. Date Priority	Miner's Inches	In Use	NAME OF DITCH (Water Delivered By)	No.	R/F	Present Irr. Acres	Irrigable Acres
B-544	Louis Christ	SEELINE CREEK P.O.D. - NW 1/4 Sec 13, NE 1/4 NW 1/4 Sec 17 T17N-R57E	2-29-02	*	STOCK					
W-1-310	Louis Christ	SEELINE CREEK P.O.D. - Lot 2 Sec 13, T17N-R57E	5-1-11	200	STOCK					
**	USE FRED W. SCHREMS	UNNAMED CREEK P.O.D. - NW 1/4 Sec 13, T17N-R57E	1957	ALL	YES	SCHREMS' W/S DICES	1	F	11	R-
**	USE FRED W. SCHREMS	UNNAMED CREEK P.O.D. - SW 1/4 Sec 13, T17N-R57E	1957	ALL	YES	SCHREMS' W/S DICES	1	F	11	R-B

NOTE: R- Denotes Regular Irrigation. F- Flood Irrigation.

Adequate Supply: Yes No Explain

Remarks

* The amount of water is not known.

** There is a definite outline of a definite water outline in the area.

*** There is a definite outline of a definite water outline in the area.

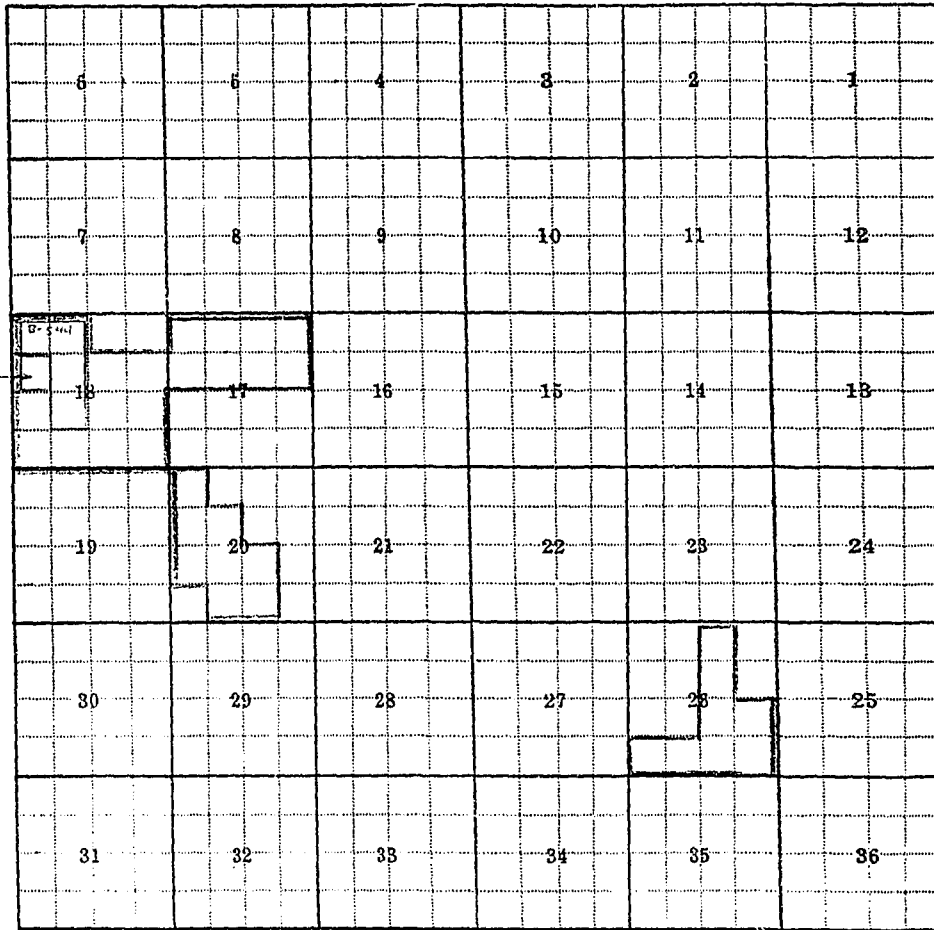
The P.O.D. for the Unnamed Creek could be easily obtained by remaining in the area and looking for the water outline from the Unnamed Creek.

Wells are located in the area of the Unnamed Creek. There is a definite water outline in the area.

River Basin Yellowstone River

Also in: Plat No. Twp. Rge.	Plat No. Twp. Rge.	Plat No. Twp. Rge.
Plat No. Twp. Rge.	Plat No. Twp. Rge.	Plat No. Twp. Rge.

Information From: Fred Schrems



D-1-310

Land Ownership

.....

.....

6	5	4	3	2	1
7	8	5	10	11	12
18	17	16	15	14	13
19	20	21	22	23	24
30	29	28	27	26	25
31	32	33	34	35	36

Land Ownership.....

6	5	4	3	2	1
7	8	9	10	11	12
18	17	16	15	14	13
19	20	21	22	23	24
30	29	28	27	26	25
31	32	33	34	35	36

Land Ownership.....

	6	5	4	3	2	1
	7	8	9	10	11	12
	13	14	15	16	17	18
	19	20	21	22	23	24
	25	26	27	28	29	30
	31	32	33	34	35	36

Land Ownership.....

	6	5	4	3	2	1
	7	8	9	10	11	12
	18	17	16	15	14	13
	19	20	21	22	23	24
	30	29	28	27	26	25
	31	32	33	34	35	36

Land Ownership

.....

.....

6	5	4	3	2	1
7	8	9	10	11	12
13	17	16	15	14	13
19	20	21	22	23	24
30	29	28	27	26	25
31	32	33	34	35	36

Land Ownership

.....

.....

6	5	4	3	2	1
7	8	9	10	11	12
13	17	16	15	14	13
19	20	21	22	23	24
30	29	28	27	26	25
31	32	33	34	35	36

Land Ownership

.....

.....

6	5	4	3	2	1
7	8	9	10	11	12
13	14	15	16	17	18
19	20	21	22	23	24
25	26	27	28	29	30
31	32	33	34	35	36

Land Ownership

.....

.....

6	5	4	3	2	1
7	8	9	10	11	12
13	17	16	15	14	13
10	20	21	22	23	24
30	29	28	27	28	25
31	32	33	34	35	36

Land Ownership

.....

.....

6	6	4	3	2	1
7	8	9	10	11	12
18	17	16	15	14	13
19	20	21	22	23	24
30	29	28	27	26	25
31	32	33	34	35	36

Land Ownership

.....

.....

6	5	4	3	2	1
7	8	9	10	11	12
13	17	15	16	14	18
19	20	21	22	23	24
30	29	28	27	26	25
31	32	33	34	35	36

Land Ownership

.....

.....

6	5	4	3	2	1
7	8	9	10	11	12
18	17	16	15	14	13
10	20	21	22	23	24
30	29	28	27	26	25
31	32	33	34	35	36

Land Ownership

.....

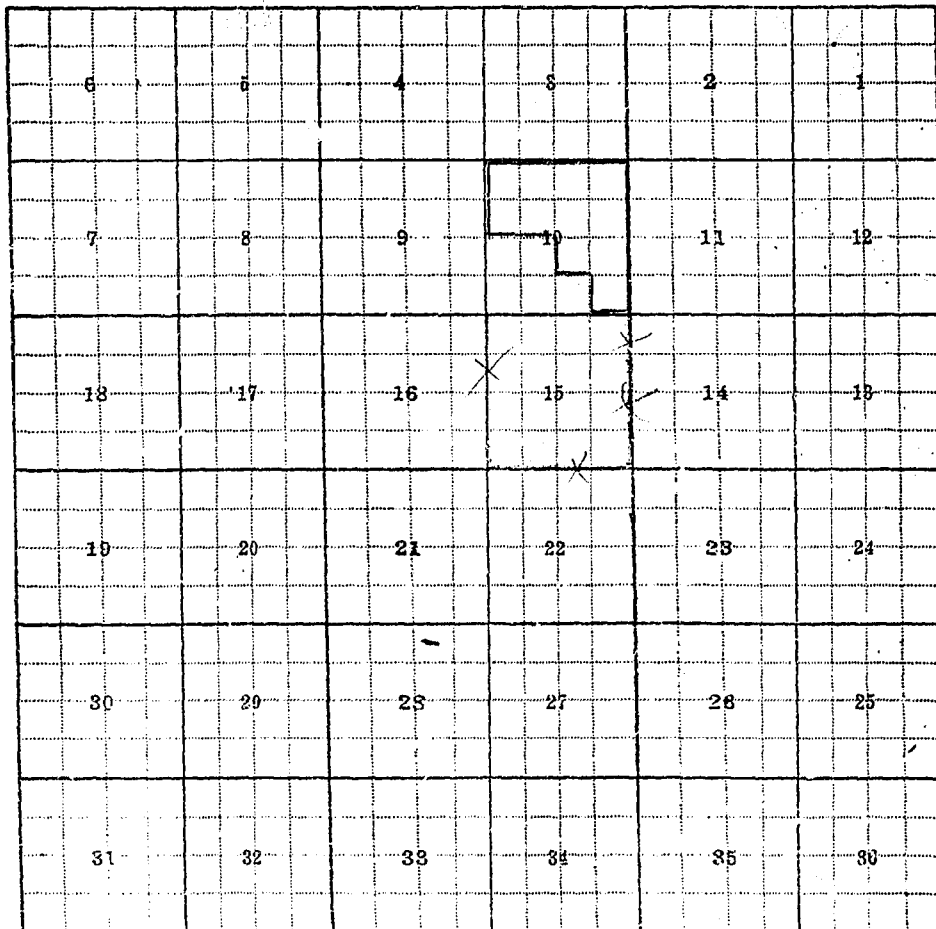
.....

6	5	4	3	2	1
7	8	9	10	11	12
13	17	16	15	14	13
19	20	21	22	23	24
30	29	28	27	26	25
31	32	33	34	35	36

Land Ownership

.....

.....



Land Ownership.....

6	5	4	3	2	1
7	8	9	10	11	12
13	17	16	15	14	13
19	20	21	22	23	24
30	29	28	27	26	25
31	32	33	34	35	36

Land Ownership

.....

.....

6	5	4	3	2	1	
7	8	9	10	11	12	
13	14	15	16	17	18	
19	20	21	22	23	24	
25	26	27	28	29	30	
31	32	33	34	35	36	

Land Ownership

.....

.....

F-1-A

County BILLINGS

T. 14 R. 35E Plat No. 43

Farm Checked: Date 5-15-57

MONTANA WATER RESOURCES BOARD
Water Resources Survey

Photo No. 544-81

By W. J. WALKER

Legal Land Owner ROBERT J. PERMIE AND WIFE

Address LINDSEY MOUNT

Operator

Address

Water is delivered by:— 1. Private System; 2. Ditch Company; 3. State Project; 4. Federal Project; 5. Irrigation District

App. No. Decree No.	NAME OF APPROPRIATOR TO WHOM DECREED	NAME OF STREAM	Date App. Date Priority	Miner's Inches	In Use	NAME OF DITCH (Water Delivered By)	No.	R/F	Present Irr. Acres	Irrigable Acres
		WALKER DITCH	5-15-57	2,000	YES	WALKER DITCH DIKES			93	93
		UNNAMED TRAIL	5-15-57	2,000	YES	WALKER DITCH DIKES				
		UNNAMED TRAIL	5-15-57	2,000	YES	WALKER DITCH DIKES				

NOTE: R—Denotes Regular Irrigation. F—Flood Irrigation.

Adequate Supply: Yes..... No..... Explain.....

Remarks.....

.....
.....
.....
.....
.....
.....
.....
.....
.....
.....

River Basin.....

Also in: Plat No. Twp. Rge.	Plat No. Twp. Rge.	Plat No. Twp. Rge.
Plat No. Twp. Rge.	Plat No. Twp. Rge.	Plat No. Twp. Rge.

Information From:

W. J. WALKER

6	5	4	3	2	1
7	8	9	10	11	12
13	17	16	15	14	13
19	20	21	22	23	24
30	29	28	27	26	25
31	32	33	34	35	36

Land Ownership

.....

.....

