F-1-A

County .....

Farm Checked: Date.....

By.....

T.....R..... Plat No.....

Photo No.....

MONTANA WATER RESOURCES BOARD

Water Resources Survey

Legal Land Owner..... Address.....

Operator..... Address.....

Water is delivered by:— 1. Private System; 2. Ditch Company; 3. State Project; 4. Federal Project; 5. Irrigation District

App. No. Decree No.	NAME OF APPROPRIATOR TO WHOM DECREED	NAME OF STREAM	Date App. Date Priority	Miner's Inches	In Use	NAME OF DITCH (Water Delivered By)	No.	R/F	Present Irr. Acres	Irrigable Acres
[illegible]	[illegible]	[illegible]	[illegible]	[illegible]	[illegible]					
	[illegible]	[illegible]								

NOTE: R—Denotes Regular Irrigation. F—Flood Irrigation.

Adequate Supply: Yes..... No..... Explain.....

Remarks.....

River Basin.....

Also in: Plat No..... Twp..... Rge.....	Plat No..... Twp..... Rge.....	Plat No..... Twp..... Rge.....
Plat No..... Twp..... Rge.....	Plat No..... Twp..... Rge.....	Plat No..... Twp..... Rge.....

Information From:

.....

6	5	4	3	2	1
7	8	9	10	11	12
18	17	16	15	14	13
19	20	21	22	23	24
30	29	28	27	26	25
31	32	33	34	35	36

Land Ownership

31

18N 56E

F-1-

County Dawson

Farm Checked: Date 7-22-69

By Mike Weggeman

Send book to Operator

MONTANA WATER RESOURCES BOARD

Water Resources Survey

T. 18 N. R. 56 E. Plat No. 31

Photo No. 2HH-82, 1HH-245,

2HH-82, 1HH-247, 1HH-209

Legal Land Owner Lily Tague et al

Address Intake, Mont.

Operator Dick and Don Tague (Sons)

Address Same

Water is delivered by:— (1) Private System; 2. Ditch Company; 3. State Project; (4) Federal Project; (5) Irrigation District

App. No. Decree No.	NAME OF APPROPRIATOR TO WHOM DECREED	NAME OF STREAM	Date App. Date Priority	Miner's Inches	In Use	NAME OF DITCH (Water Delivered By)	No.	R/F	Present Irr. Acres	Irrigable Acres
D4-465	Leslie E. Tague	Yellowstone River P.O.D. No division	File date 3-29-55	200	No					
D4-466	Leslie E. Tague	Yellowstone River P.O.D. NWNE, Sec. 36-T18N-R56E	File date 3-29-55	400	Yes*	Tague pump & ditches	1	R	Supplementary	
D4-467	Leslie E. Tague	Yellowstone River P.O.D. NWSE Sec 36, T18N-R56E	File date 3-29-55	200	No	Tague pump & sprinkler	1	R		13
** See Remarks	U.S.B.R.	Yellowstone River	—	—	Yes	Lower Yellowstone Main Canal and Tague Pump & ditches & sprinkler	35	R	116	5

NOTE: R—Denotes Regular Irrigation. F—Flood Irrigation.

Adequate Supply: Yes ..... No ..... Explain .....

Remarks

* Tague pumps from river when there is a lack of water in Lower Yellowstone Main Canal and he is shut off. The canal is the main source.

** Lower Yellowstone Irr. Proj. — (District 1)
Water Rental — Leslie Tague — pumps — 90 acres
Tague says he paid for 100 acres in 1969

River Basin Yellowstone

Also in: Plat No. 2 Twp. 18N Rge. 56E	Plat No. ..... Twp. ..... Rge.	Plat No. ..... Twp. ..... Rge. .....
Plat No. ..... Twp. ..... Rge.	Plat No. ..... Twp. ..... Rge.	Plat No. ..... Twp. ..... Rge. .....

Information From:

Dick & Don Tague (sons

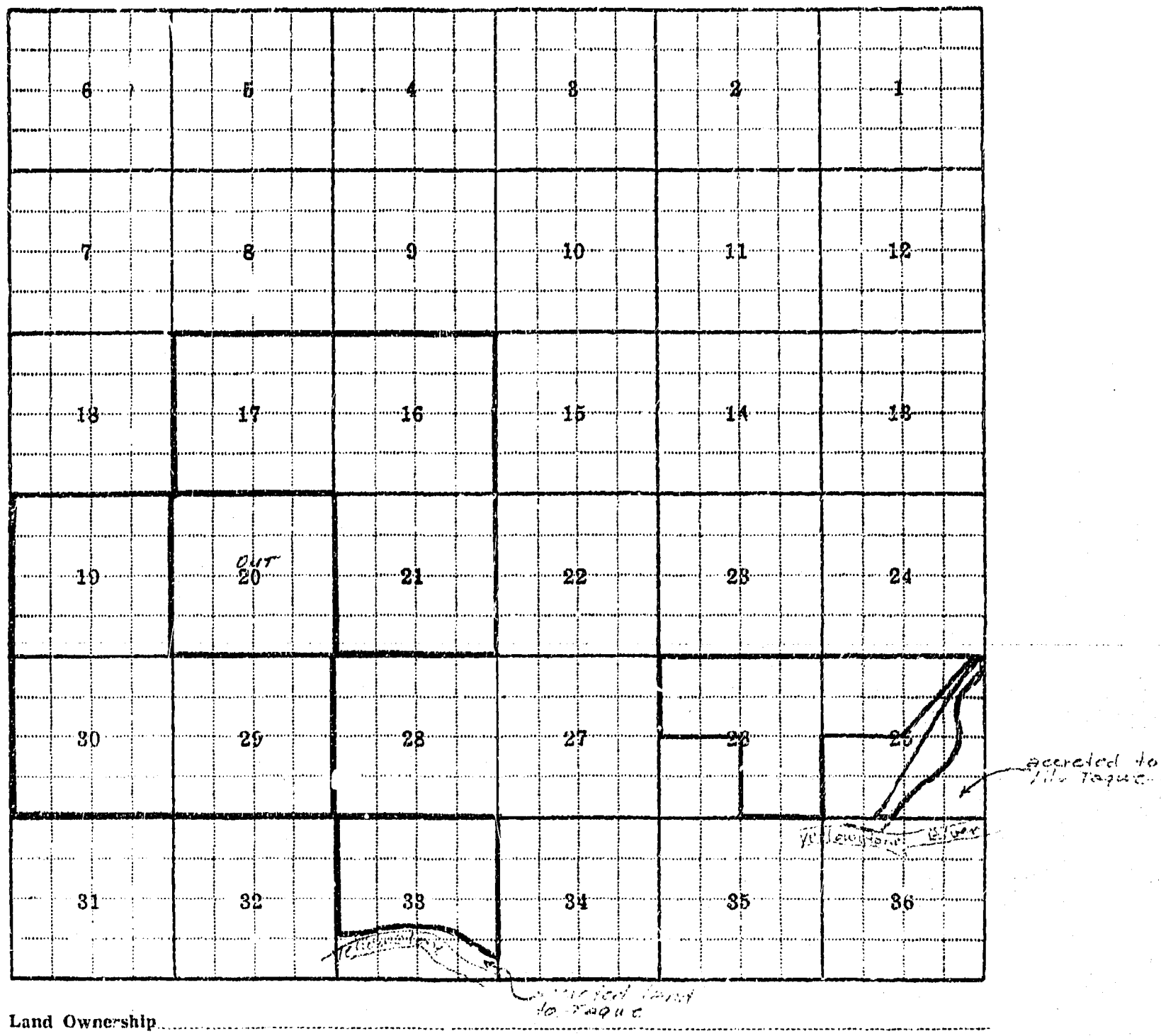

Land Ownership

F-1-A

County Dawson

Farm Checked: Date 7-22-69

By Mike Waggoner

STATE OF MONTANA
WATER CONSERVATION BOARD
Water Resources Survey

T 18N R 56E Plat No. 31

Photo No 144-207, 144-247

Legal Land Owner Hanna H. Fletcher Address Lambert

Operator Hanna H. Fletcher Address same

Water is delivered by:— 1. Private System; 2. Ditch Company; 3. State Project; 4. Federal Project; 5. Irrigation District

App. No. Decree No.	NAME OF APPROPRIATOR TO WHOM DECREED	NAME OF STREAM	Date App. Date Priority	Miner's Inches	In Use	NAME OF DITCH (Water Delivered By)	No.	R/F	Present Irr. Acres	Irrigable Acres
52-578	Sloan D. Fletcher & Hanna S. Fletcher	IS Pine Creek	6-9-08	300'	No					
	P.O. Dist. of Dawson Water Div. is the S. line of the SE¼ of Sec. 21, T18N-R56E & about 100' from the S. end of IS Pine Creek vein where a cedar post was entered & the water is on West side, F is on E. side of post. NE¼ Sec 31, T18N-R56E									

NOTE: R—Denotes Regular Irrigation. F—Flood Irrigation.

Adequate Supply: Yes..... No..... Explain.....

Remarks.....

River Basin Yellowstone River

Also in: Plat No.	Twp.	Rge.	Plat No.	Twp.	Rge.	Plat No.	Twp.	Rge.
Plat No.	Twp.	Rge.	Plat No.	Twp.	Rge.	Plat No.	Twp.	Rge.

Information From: Hanna H. Fletcher

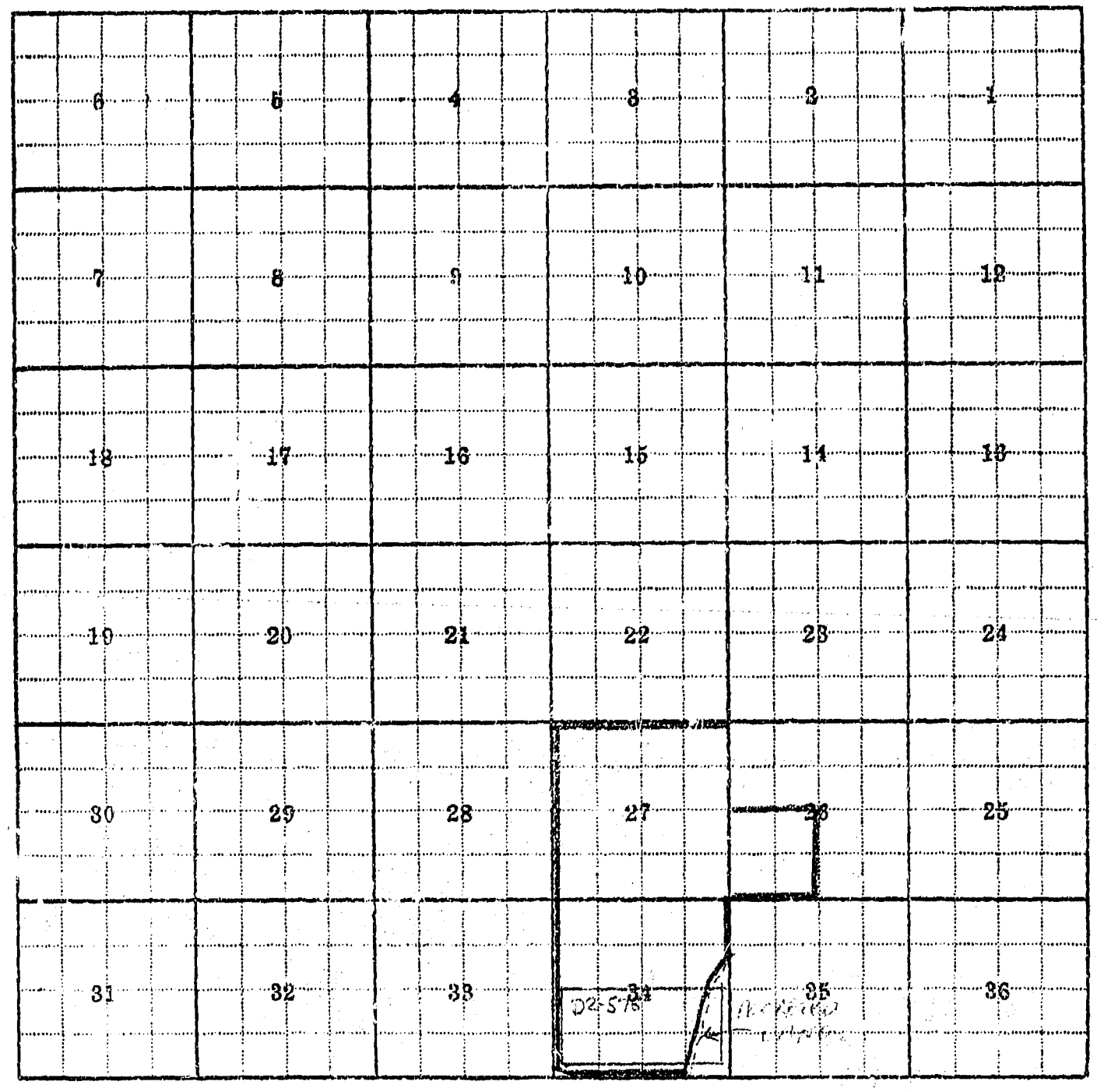

Land Ownership

F-1-A

County Dawson

Farm Checked: Date 7-22-69

By Mae Lebsevern

STATE OF MONTANA
WATER CONSERVATION BOARD
Water Resources Survey

T 18 N R 56 E Plat No. 31

Photo No IHH-243, IHH-245, IHH-211

Legal Land Owner Edwin H. Ames & Edwin L. Ames Address Terrace

Operator Edwin H. Ames Jr. Address Same

Water is delivered by:— 1. Private System; 2. Ditch Company; 3. State Project; 4. Federal Project; 5. Irrigation District

App. No. Decree No.	NAME OF APPROPRIATOR TO WHOM DECREED	NAME OF STREAM	Date App. Date Priority	Miner's Inches	In Use	NAME OF DITCH (Water Delivered By)	No.	R/F	Present Irr. Acres	Irrigable Acres
D3-13	John Hayes	S. Fork Creek	4-9-10	300"	No	(D)				
	P.O.: Fifteen miles or less west of Rose on E. bank of stream		Sec 5 & 14,	T18N-						
	No diversion									

NOTE: R—Denotes Regular Irrigation. F—Flood Irrigation.

Adequate Supply: Yes..... No..... Explain.....

Remarks.....

River Basin Yellowstone River

Also in: Plat No.	Twp.	Rge.	Plat No.	Twp.	Rge.	Plat No.	Twp.	Rge.
Plat No.	Twp.	Rge.	Plat No.	Twp.	Rge.	Plat No.	Twp.	Rge.

Information From: Edwin H. Ames Sr.

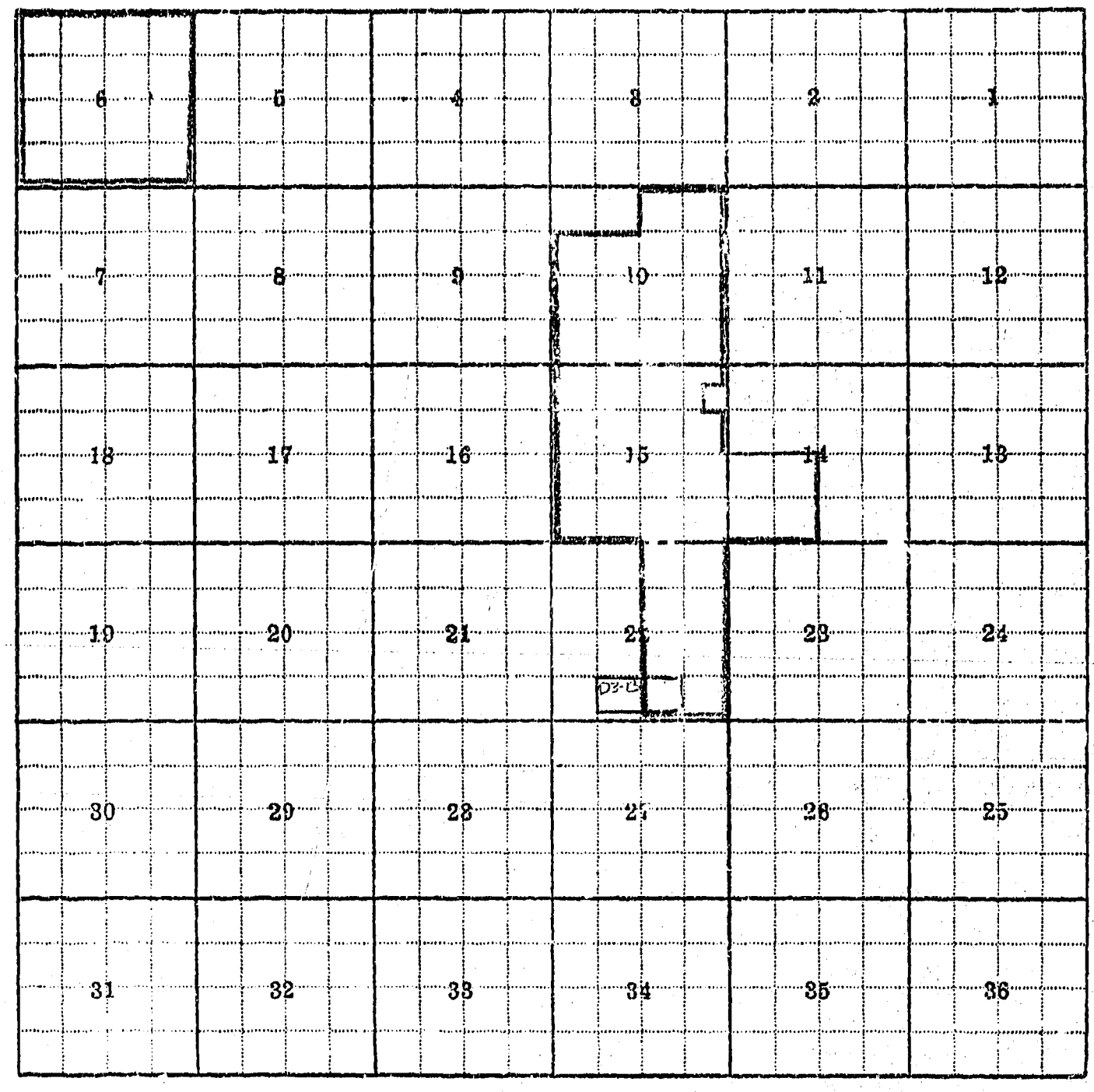

Land Ownership

F-1-A

County Dawson

Farm Checked: Date 2-22-68

By M. E. Wooderman

STATE OF MONTANA
WATER CONSERVATION BOARD
Water Resources Survey

T 18 N R 56 E Plat No. 31

Photo No. 1114-245

Legal Land Owner E. L. KALBERG Address Terrace

Operator LARS KALBERG Address "

Water is delivered by:— 1. Private System; 2. Ditch Company; 3. State Project; 4. Federal Project; 5. Irrigation District

App. No. Decree No.	NAME OF APPROPRIATOR TO WHOM DECREED	NAME OF STREAM	Date App. Date Priority	Miner's Inches	In Use	NAME OF DITCH (Water Delivered By)	No.	R/F	Present Irr. Acres	Irrigable Acres
D3-B	JOHN HARDYES	B. PINE CREEK	4-9-10	300"	NO	(F)				
	P.O.D. ABOUT INTERSECT OF WEST LINE OF SE¼ SW¼									
	(T 19 N-R 56 E) ON E. BANK OF STREAM									
	[illegible]									

NOTE: R—Denotes Regular Irrigation. F—Flood Irrigation.

Adequate Supply: Yes..... No..... Explain.....

Remarks.....

River Basin YELLOWSTONE RIVER

Also in: Plat No. Twp. Rge.	Plat No. Twp. Rge.	Plat No. Twp. Rge.
Plat No. Twp. Rge.	Plat No. Twp. Rge.	Plat No. Twp. Rge.

Information From: LARS KALBERG

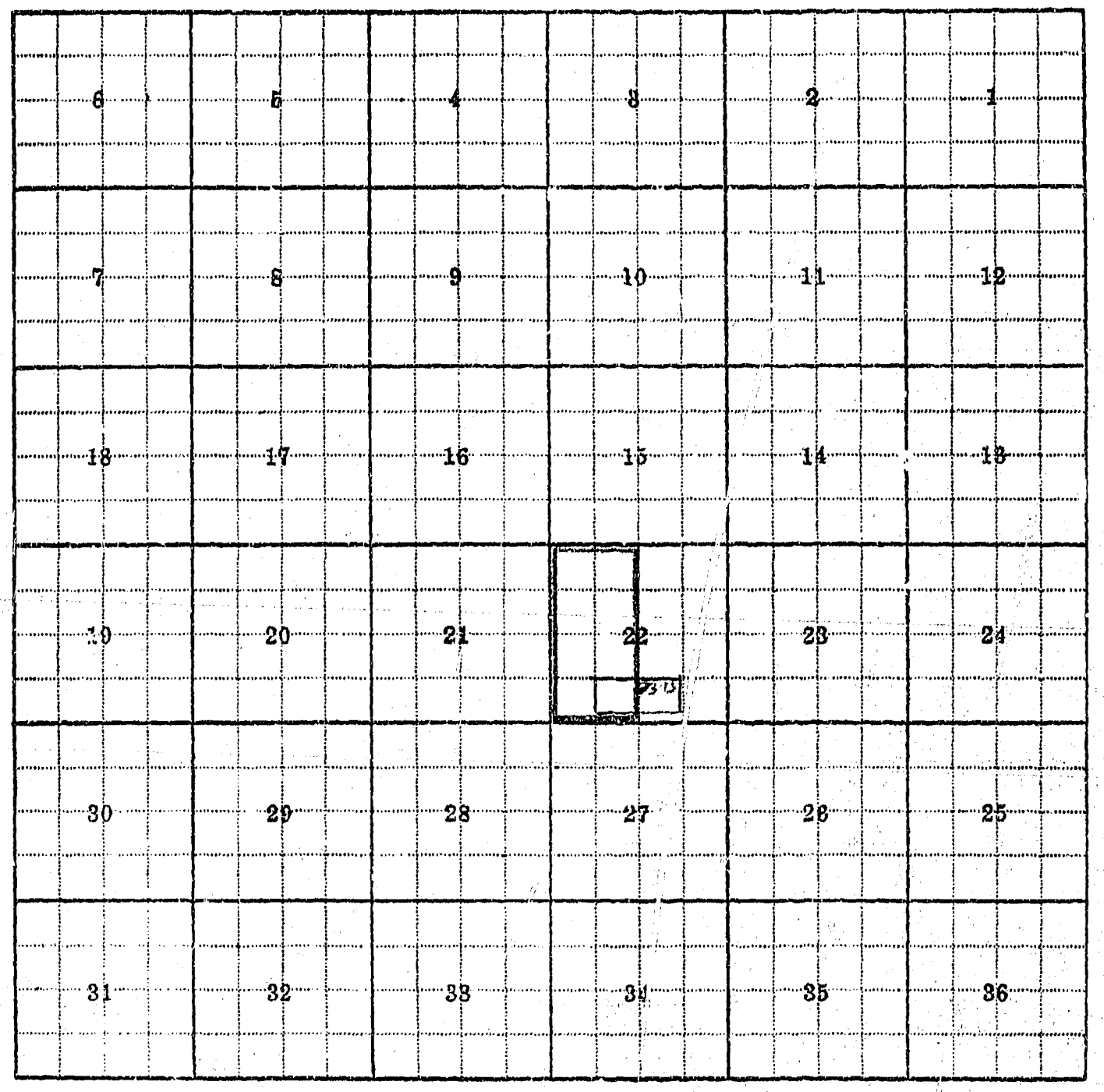

Land Ownership

F-1-A

County [illegible]

Farm Checked: Date [illegible]

By [illegible]

T. [illegible] R. [illegible] Plat No. [illegible]

Photo No. [illegible]

MONTANA WATER RESOURCES BOARD

Water Resources Survey

Legal Land Owner [illegible] Address [illegible]

Operator [illegible] Address [illegible]

Water is delivered by:— 1. Private System; 2. Ditch Company; 3. State Project; 4. Federal Project; 5. Irrigation District

App. No. Decree No.	NAME OF APPROPRIATOR TO WHOM DECREED	NAME OF STREAM	Date App. Date Priority	Miner's Inches	In Use	NAME OF DITCH (Water Delivered By)	No.	R/F	Present Irr. Acres	Irrigable Acres
D4-393	JOSEPH J. TOMALINO (POD IN LOT 1 SEC 19 T18N R57E)	YELLOWSTONE RIVER	3-2-[illegible]	[illegible]	NO					
D4-[illegible]	USA (BLM) BOB FROME MAIN CANAL (NE¼ SEC 19 T18N R57E) ← POD	YELLOWSTONE RIVER CANAL OF THE LOWER YELLOWSTONE	[illegible]	[illegible]	** (PT)					
D4-400	EVELYN E. [illegible] POD BEGINNING AT (SW CORNER OF [illegible] SEC 19) ← POD POD (THE [illegible] SIDE) [illegible] THE EAST [illegible] BOUNDARY OF SEC 19 [illegible]	BLACK TAIL COULEE	3-21-40	200	NO (W)					
S.E.C. Project	U.S.B.R.	YELLOWSTONE RIVER	—	—	YES	LOWER YELLOWSTONE MAIN CANAL & INTAKE PIPE & DITCHES	75	I	1670	[illegible]

NOTE: R—Denotes Regular Irrigation. F—Flood Irrigation.

Adequate Supply: Yes..... No..... Explain.....

Remarks.....

* LOWER YELLOWSTONE IRR. PROJECT - INTAKE DISTRICT

JOSEPH J. TOMALINO - INTAKE — SEC. 19, T18N-R57E, NO. OF LOWER YELLOWSTONE MAIN CANAL - PUMPS - 126.53 ACRES

JERRY ROLLER - SIDNEY (SOLD TO TOMALINO) SEC. 19, 18N-57E, NO. OF MAIN CANAL, SESE SEC. 18, 18N-57E - PUMPS - 67.19 ACRES

** THIS WATER RIGHT WAS FILED BY U.S.B.R. TO COVER LAND AND MY WATER REVENUES FROM LOWER YELLOWSTONE

TOMALINO SAID HE TURNED WATER OUT IN THE CHANNELS OF THE SMALL FIELD ABOVE DITCH IN THE SW¼ SEC 20. THE FIELD LOOKS A LITTLE HARD TO IRR SO I LEFT IT OUT

River Basin [illegible]

Also in:								
Plat No.	Twp.	Rge.	Plat No.	Twp.	Rge.	Plat No.	Twp.	Rge.
Plat No.	Twp.	Rge.	Plat No.	Twp.	Rge.	Plat No.	Twp.	Rge.

Information From:

JOSEPH J. TOMALINO

6	5	4	3	2	1
7	8	9	10	11	12
18	17	16	15	14	13
19	20	21	22	23	24
30	29	28	27	26	25
31	32	33	34	35	36

Land Ownership

F-1-A

County Dawson

Farm Checked: Date 7-22-69

By Don Haynes

T. 18N R. 57E Plat No. 32

Photo No. 1HH-132, 1HH-134

MONTANA WATER RESOURCES BOARD

Water Resources Survey

Legal Land Owner Joseph J. Tomalino and August Sobotka Address [illegible]

Operator Same Address [illegible]

Water is delivered by:— 1. Private System; 2. Ditch Company; 3. State Project; (4.) Federal Project; (5.) Irrigation District

App. No. Decree No.	NAME OF APPROPRIATOR TO WHOM DECREED	NAME OF STREAM	Date App. Date Priority	Miner's Inches	In Use	NAME OF DITCH (Water Delivered By)	No.	R/F	Present Irr. Acres	Irrigable Acres
D4-381	C.E. Griffin	No information	6-1-37	300	No pl					
	P.O.D. 205' SE from center line of State Hwy. 14									
	also 1230' from N. line & 1260' from E. line									
	of Sec. 8, T18N-R57E.									
D1-108	U.S.A. (U.S.B.R.)	Yellowstone River	4-14-44	720	* pl					
	P.O.D. from main canal of the Lower Yellowstone			(NE¼	Sec. 19	T-18N R-57E) P.O.D				
D5-143	August Sobotka	Yellowstone River	12-30-65	480	No pl					
	P.O.D. Along river bank adjacent to above property of Sec. 20									
	(P.O.D. SE¼ of SEC 20 T-18N R-57E)									
** See Project	U.S.B.R.	Yellowstone River	—	—	Yes	Lower Yellowstone Main Canal → INTAKE PUMP & DITCHES	4/5	R	198	223

NOTE: R—Denotes Regular Irrigation. F—Flood Irrigation.

Adequate Supply: Yes ..... No ..... Explain .....

Remarks

* This water right was filed by U.S.B.R. to cover land covered by water rentals from Lower Yellowstone.

** Lower Yellowstone Irr. Project - Intake Dist.
Willard Place % J.J. Tomalino & August Sobotka } Sec. 20, T18N-R57E & S½ Sec. 17, T18N-R57E - Pumps - 223.19 Acres
So. of Lower Yellowstone Main Canal

River Basin Yellowstone

Also in: Plat No. ..... Twp. ..... Rge.	Plat No. ..... Twp. ..... Rge.	Plat No. ..... Twp. ..... Rge. .....
Plat No. ..... Twp. ..... Rge.	Plat No. ..... Twp. ..... Rge.	Plat No. ..... Twp. ..... Rge. .....

Information From:

J.J. Tomalino & A. Sobotka

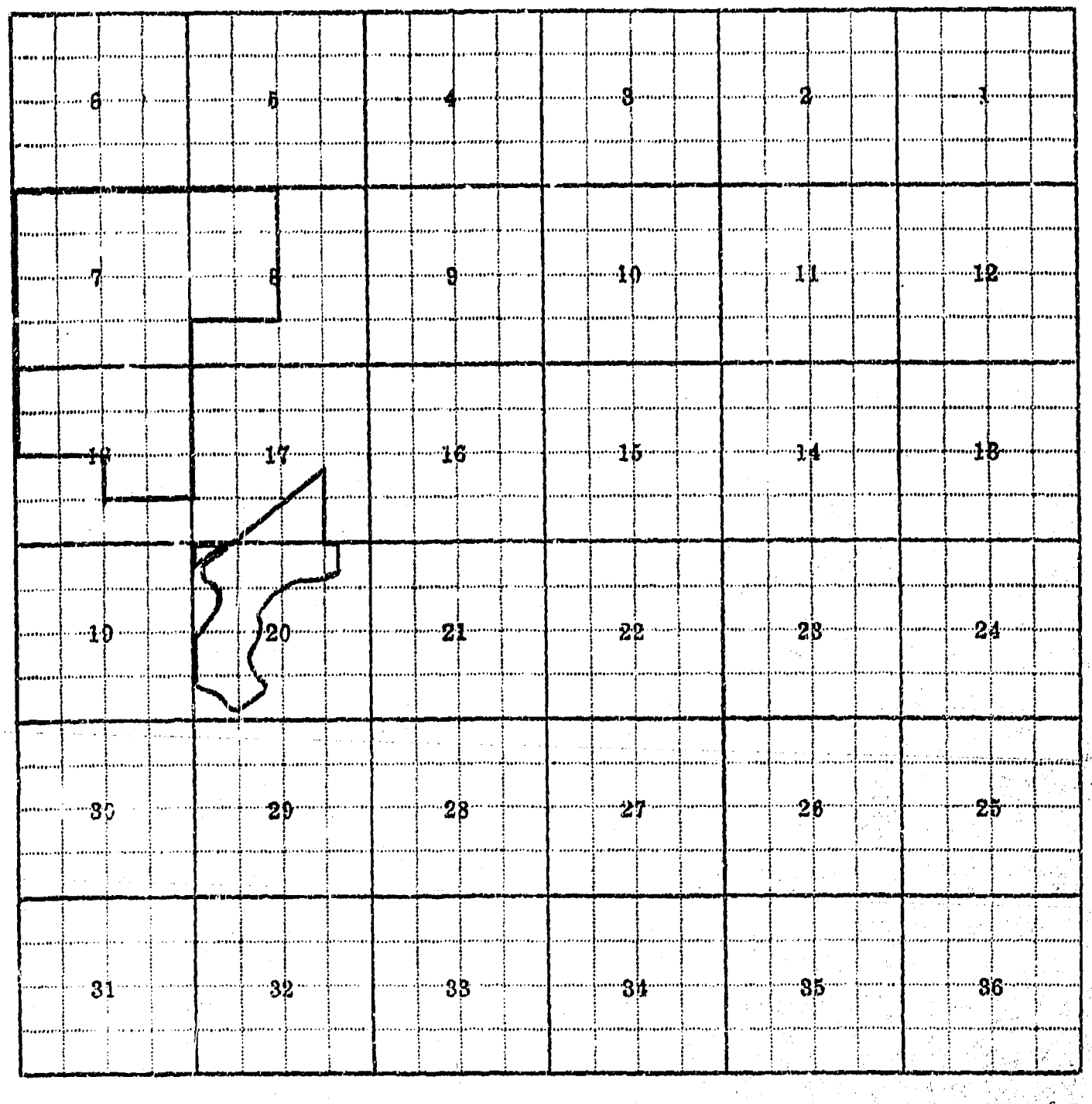

Land Ownership.....

F-1-A

County DANIELS

Farm Checked: Date 7-25-77

By PAT KISSELL

T. 36 N. R. 57 E. Plat No. 32

Photo No. 1HH-127 1HH-125

MONTANA WATER RESOURCES BOARD

Water Resources Survey

Legal Land Owner GEORGE S. & GENEVIEVE R. RICE Address INTAKE MONT

Operator SAME Address SAME

Water is delivered by:— 1. Private System; 2. Ditch Company; 3. State Project; (4) Federal Project; (5) Irrigation District

App. No. Decree No.	NAME OF APPROPRIATOR TO WHOM DECREED	NAME OF STREAM	Date App. Date Priority	Miner's Inches	In Use	NAME OF DITCH (Water Delivered By)	No.	R/F	Present Irr. Acres	Irrigable Acres
* SEE PROJECT	U.S.B.R.	YELLOWSTONE RIVER	—	—	YES	LOWER YELLOWSTONE MAIN CANAL INTAKE PUMPS DITCHES	4/5	R	891	—
** SEE PROJ	U.S.B.R.	YELLOWSTONE RIVER	—	—	YES	LOWER YELLOWSTONE MAIN CANAL	4/5	R	130	—
DELETE	[illegible]	YELLOWSTONE RIVER TRIB. [illegible] SEC-19 [illegible]	[illegible]	7[illegible]	*** PT	LATERAL DITCH				

NOTE: R—Denotes Regular Irrigation. F—Flood Irrigation.

Adequate Supply: Yes..... No..... Explain.....

Remarks * LOWER YELLOWSTONE IRR. PROJECT (INTAKE DIST) *** THE [illegible] PUMPS WERE PAID BY GEORGE RICE PUMPS 10 & 34 U.S.B.R. & LOWER LAND IRR BY WATER RENTAL FOR LANDS YELLOWSTONE

** LOWER YELLOWSTONE IRRIGATION PROJECT (DISTRICT 1)

SEC-[illegible] SESW [illegible]
[illegible] 12.34 [illegible]
NWSE [illegible]
SWSE 53.74
[illegible] 2.09
[illegible]
[illegible]
TOTAL 74.72

River Basin YELLOWSTONE RIVER

Also in: Plat No.	Twp.	Rge.	Plat No.	Twp.	Rge.	Plat No.	Twp.	Rge.
Plat No.	Twp.	Rge.	Plat No.	Twp.	Rge.	Plat No.	Twp.	Rge.

Information From:

GEORGE RICE

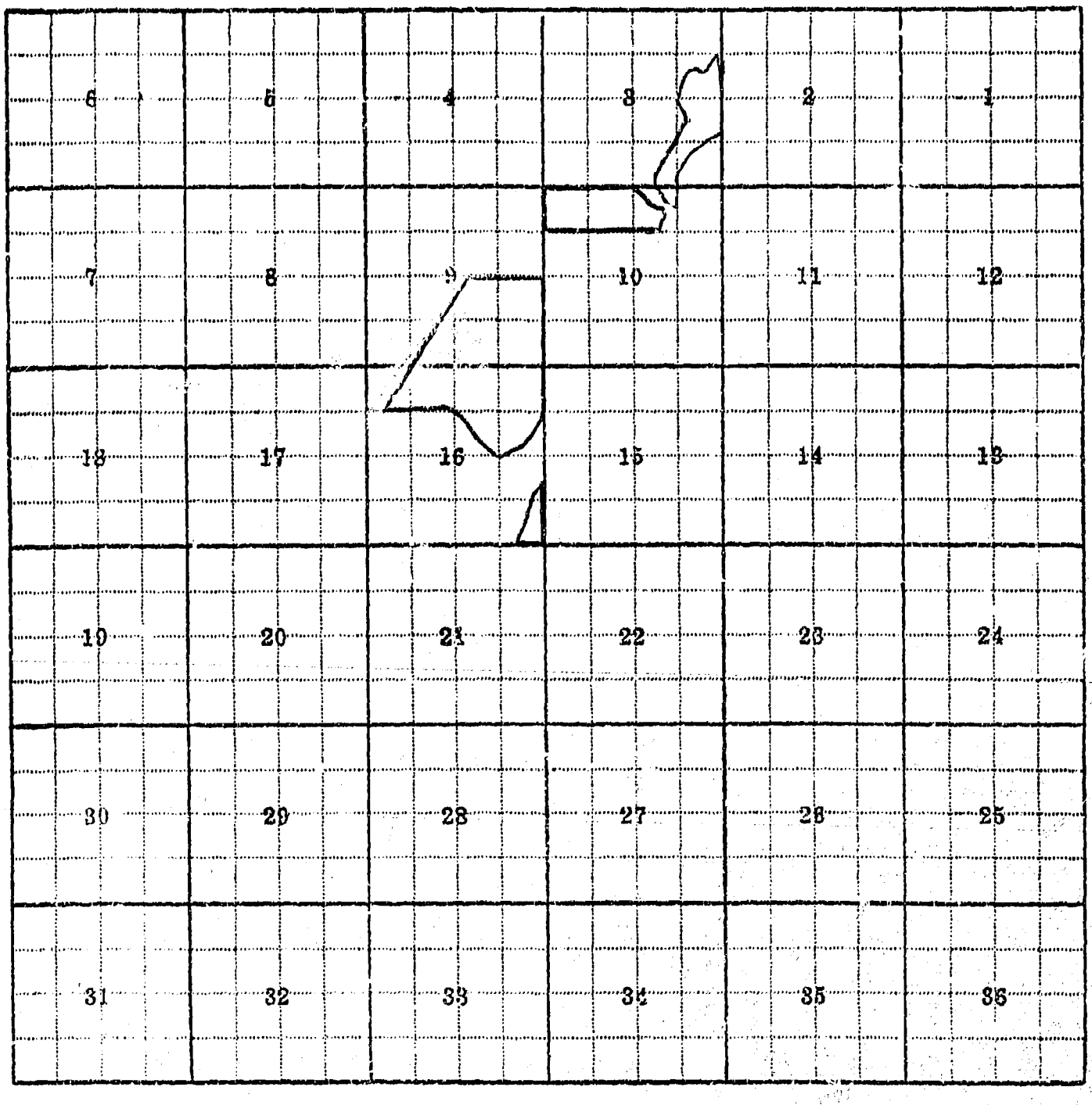

Land Ownership .....

F-1-A

County [illegible]

Farm Checked: Date [illegible]

By [illegible]

T. [illegible] R. [illegible] Plat No. [illegible]

Photo No. [illegible]

MONTANA WATER RESOURCES BOARD

Water Resources Survey

Legal Land Owner [illegible] Address [illegible]

Operator [illegible] Address [illegible]

Water is delivered by:— 1. Private System; 2. Ditch Company; 3. State Project; 4. Federal Project; 5. Irrigation District

App. No. Decree No.	NAME OF APPROPRIATOR TO WHOM DECREED	NAME OF STREAM	Date App. Date Priority	Miner's Inches	In Use	NAME OF DITCH (Water Delivered By)	No.	R/F	Present Irr. Acres	Irrigable Acres
[illegible]	[illegible]	NO INFORMATION	[illegible]	[illegible]	NO DEC					
	[illegible]									
	[illegible]									
[illegible]	[illegible]	YELLOWSTONE RIVER	[illegible]	[illegible]	* DEC					
	[illegible]									
(P.O.D. [illegible])										
[illegible]	[illegible]	[illegible]	[illegible]	NOT USED	NO					
	[illegible]									
P.O.D. (NE¼ OF SEC 13 T 18N R 56E)										
[illegible]	AUGUST SOBOTKA	YELLOWSTONE RIVER	[illegible]	[illegible]	NO					
	[illegible]									
(SE¼ OF SEC 22 T 18N R 56E)										

NOTE: R—Denotes Regular Irrigation. F—Flood Irrigation.

Adequate Supply: Yes..... No..... Explain.....

Remarks.....

* THIS WATER RIGHT WAS FILED ON THE [illegible] TO COVER LAND IRR. BY WATER DIVERTED FROM LOWER YELLOWSTONE

River P.O. YELLOWSTONE RIVER

Also in: Plat No.	Twp.	Rge.	Plat No.	Twp.	Rge.	Plat No.	Twp.	Rge.
Plat No.	Twp.	Rge.	Plat No.	Twp.	Rge.	Plat No.	Twp.	Rge.

Information From:

AUGUST SOBOTKA

F-1-A

County..... T.....R..... Plat No.....

Farm Checked: Date.....

MONTANA WATER RESOURCES BOARD

Water Resources Survey

Photo No. .....

By.....

Legal Land Owner..... Address.....

Operator..... Address.....

Water is delivered by:— 1. Private System; 2. Ditch Company; 3. State Project; 4. Federal Project; 5. Irrigation District

App. No. Decree No.	NAME OF APPROPRIATOR TO WHOM DECREED	NAME OF STREAM	Date App. Date Priority	Miner's Inches	In Use	NAME OF DITCH (Water Delivered By)	No.	R/F	Present Irr. Acres	Irrigable Acres
DECW	AUGUST SOBOTKA	YELLOWSTONE RIVER	[illegible]	[illegible]	No					
	ROD BOOG PUMP SITE ADJACENT TO DITCH		PROPERTY							
	(SW¼ of SEC-16 T-18N R-5E)									
* See										
Project	U.S.B.R.	YELLOWSTONE RIVER	—	—	YES	LOWER YELLOWSTONE	4/5	R	281	8,020
						MAIN CANAL → INTAKE			wd 3 387	
						PUMP & DITCHES				

NOTE: R—Denotes Regular Irrigation. F—Flood Irrigation.

Adequate Supply: Yes..... No..... Explain.....

Remarks.....

*Lower Yellowstone Irr. Project – Intake Dist.

AUGUST SOBOTKA – SW¼ SEC 16 T-18N R-5E NO. OF LOWER – PUMP 22270

YELLOWSTONE MAIN CANAL

River Basin YELLOWSTONE RIVER

Also in: Plat No.	Twp.	Rge.	Plat No.	Twp.	Rge.	Plat No.	Twp.	Rge.
Plat No.	Twp.	Rge.	Plat No.	Twp.	Rge.	Plat No.	Twp.	Rge.

Information From:

AUGUST SOBOTKA

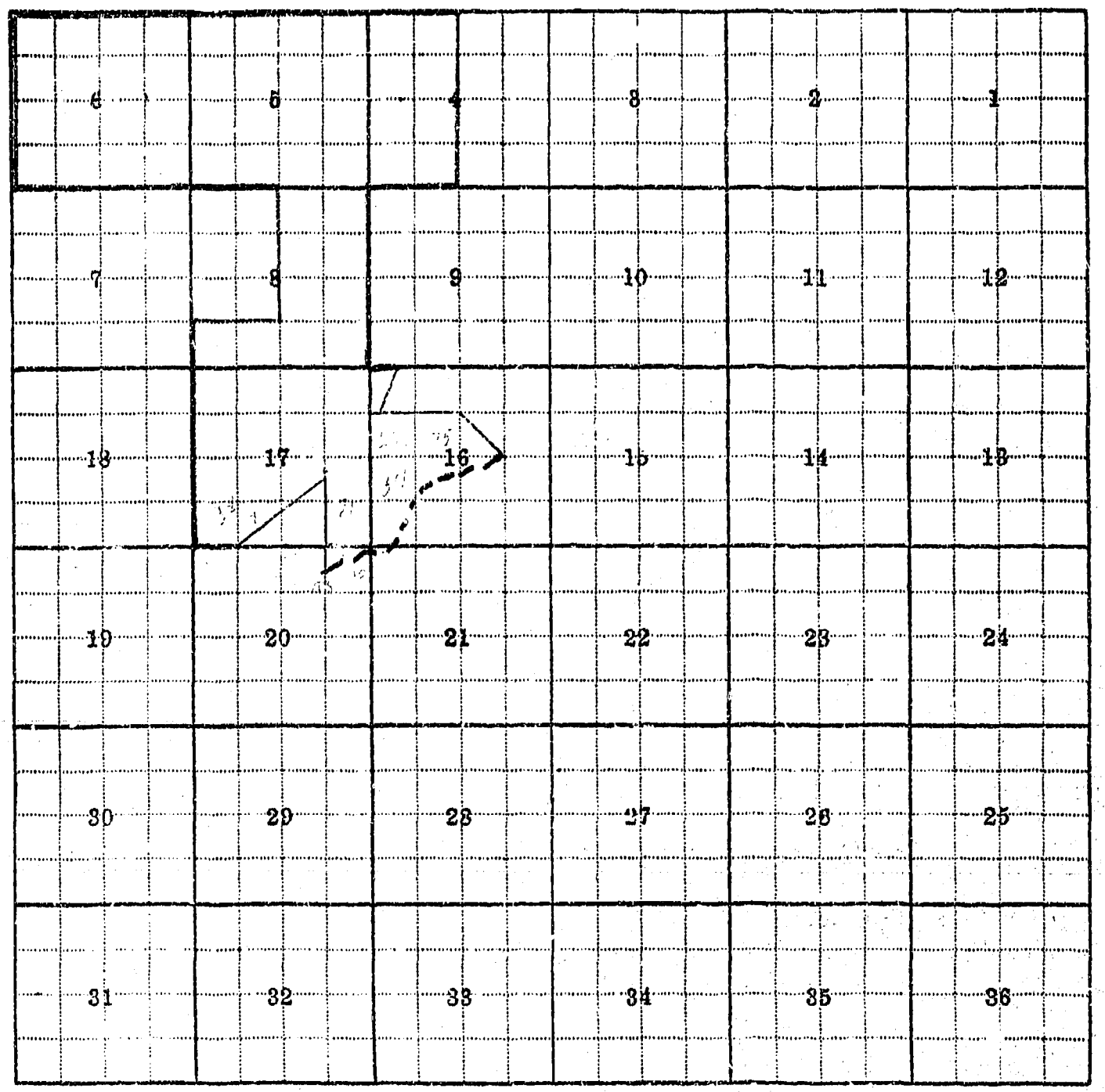

Land Ownership.....

F-1-A

County [illegible]

Farm Checked: Date [illegible]

By [illegible]

T [illegible] R [illegible] Plat No. [illegible]

Photo No. [illegible]

MONTANA WATER RESOURCES BOARD

Water Resources Survey

Legal Land Owner [illegible] Address [illegible]

Operator [illegible] Address [illegible]

Water is delivered by:— 1. Private System; 2. Ditch Company; 3. State Project; (4.) Federal Project; 5. Irrigation District

App. No. Decree No.	NAME OF APPROPRIATOR TO WHOM DECREED	NAME OF STREAM	Date App. Date Priority	Miner's Inches	In Use	NAME OF DITCH (Water Delivered By)	No.	R/F	Present Irr. Acres	Irrigable Acres
[illegible]	U.S.D.R.	YELLOWSTONE RIVER	——	——	[illegible]	LOWER YELLOWSTONE	[illegible]	R	148	[illegible]
						LATERAL CANAL				
						LAT. FEE & DDS. EB				

NOTE: R—Denotes Regular Irrigation. F—Flood Irrigation.

Adequate Supply: Yes..... No..... Explain.....

Remarks.....

LOWER YELLOWSTONE IRRIGATION DISTRICT 1

SEC-3 LOT-3 NE NW 54.20 } SERIAL 3
SE NW 32.90 }
LOT-4 (NW 1/4) 28.46 } EAST OF MAIN CANAL
SW NW 30.30 }
SEC-7 NE NW 1.40 }
SE NW 20.10 } SERIAL-9
NE SW 15.00
TOTAL 161.30

River Basin [illegible]

Also in: Plat No. [illegible] Twp. [illegible] Rge. [illegible]	Plat No. ..... Twp. ..... Rge.	Plat No. ..... Twp. ..... Rge. .....
Plat No. ..... Twp. ..... Rge.	Plat No. ..... Twp. ..... Rge.	Plat No. ..... Twp. ..... Rge. .....

Information From:

FRED DREVAST

6	5	4	3	2	1
7	8	9	10	11	12
18	17	16	15	14	13
19	20	21	22	23	24
30	29	28	27	26	25
31	32	33	34	35	36

Land Ownership.....

F-1-A

County [illegible]

Farm Checked: Date [illegible]

By [illegible]

T. [illegible] R. [illegible] Plat No. [illegible]

Photo No. [illegible]

MONTANA WATER RESOURCES BOARD

Water Resources Survey

Legal Land Owner [illegible] Address [illegible]

Operator [illegible] Address [illegible]

Water is delivered by:— 1. Private System; 2. Ditch Company; 3. State Project; (4) Federal Project; (5) Irrigation District

App. No. Decree No.	NAME OF APPROPRIATOR TO WHOM DECREED	NAME OF STREAM	Date App. Date Priority	Miner's Inches	In Use	NAME OF DITCH (Water Delivered By)	No.	R/F	Present Irr. Acres	Irrigable Acres
* SEE PROJ	U.S.B.R.	YELLOWSTONE RIVER	—	—	YES	LOWER YELLOWSTONE	4/5	R	125	8 295
						MAIN CANAL-LAT-CC				
						LAT-BB				

NOTE: R—Denotes Regular Irrigation. F—Flood Irrigation.

Adequate Supply: Yes..... No..... Explain.....

Remarks.....

* LOWER YELLOWSTONE IRRIGATION PROJECT, PLATE 1 OF 3 & 2 OF 2

SEC-3 NE SW 11.22
NW SW 1.10
SW SW 11.20 SE [illegible]
SW 26.50
SEC 9 NW NE 16.50
[illegible]
SW NE 31.00
SEC 10 [illegible]
[illegible]
TOTAL 184.93

River Basin YELLOWSTONE

Also in: Plat No. ..... Twp. ..... Rge.	Plat No. ..... Twp. ..... Rge.	Plat No. ..... Twp. ..... Rge. .....
Plat No. ..... Twp. ..... Rge.	Plat No. ..... Twp. ..... Rge.	Plat No. ..... Twp. ..... Rge. .....

Information From:

TOM MCPHERSON

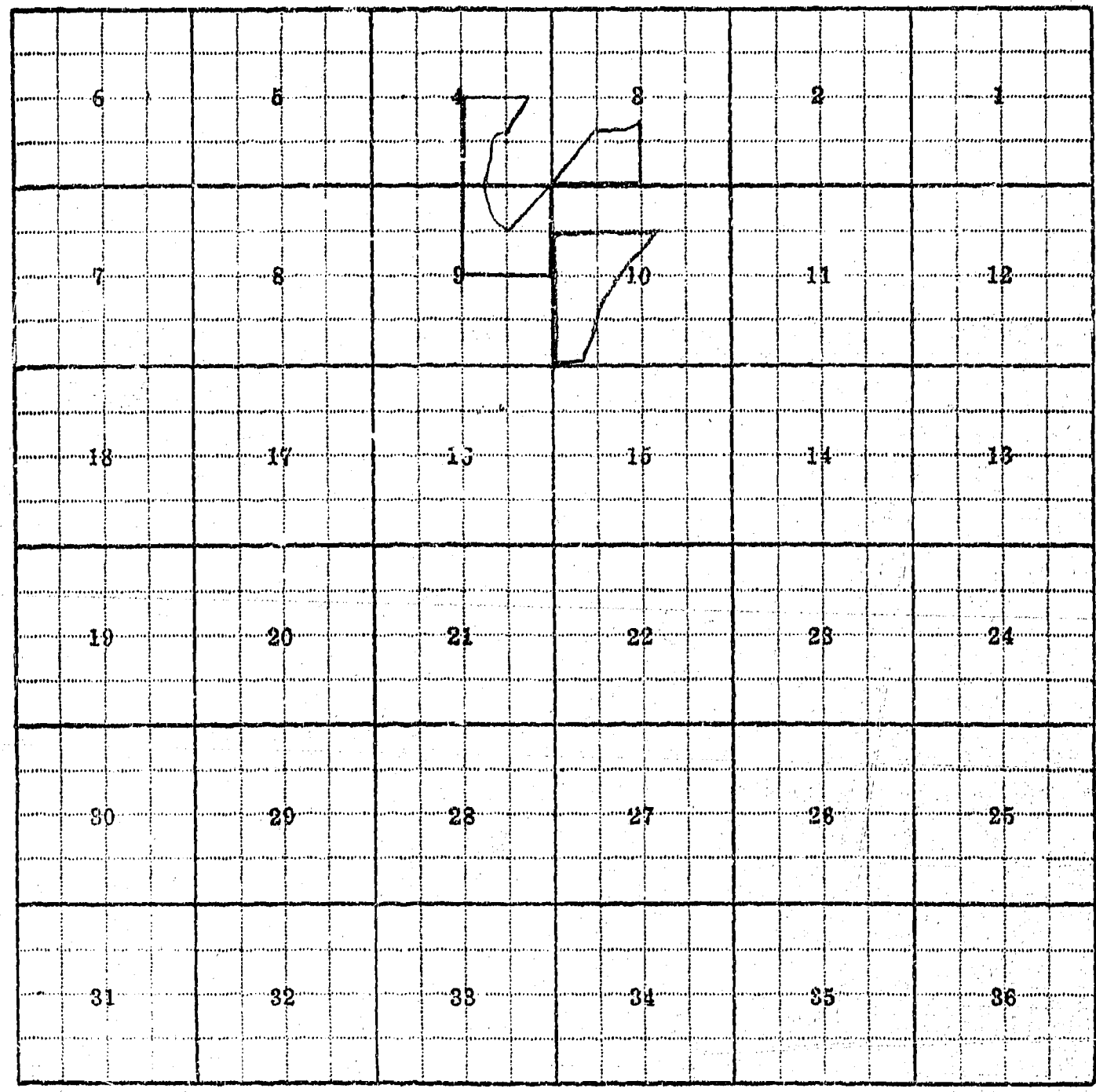

Land Ownership

F-1-A

County [illegible]

Farm Checked: Date [illegible]

By [illegible]

T. [illegible] R. [illegible] Plat No. [illegible]

Photo No. [illegible]

MONTANA WATER RESOURCES BOARD

Water Resources Survey

Legal Land Owner [illegible] Address [illegible]

Operator [illegible] Address [illegible]

Water is delivered by:— 1. Private System; 2. Ditch Company; 3. State Project; 4. Federal Project; 5. Irrigation District

App. No. Decree No.	NAME OF APPROPRIATOR TO WHOM DECREED	NAME OF STREAM	Date App. Date Priority	Miner's Inches	In Use	NAME OF DITCH (Water Delivered By)	No.	R/F	Present Irr. Acres	Irrigable Acres
* [illegible]	U.S.B.R.	YELLOWSTONE RIVER	---	—	YES	LOWER YELLOWSTONE MAIN CANAL LAT DD	4/6	R	118	[illegible]

NOTE: R—Denotes Regular Irrigation. F—Flood Irrigation.

Adequate Supply: Yes..... No..... Explain.....

Remarks

* [illegible] DISTRICT-1

[illegible] SERIAL-6

River Basin YELLOWSTONE RIVER

Also in: Plat No.	Twp.	Rge.	Plat No.	Twp.	Rge.	Plat No.	Twp.	Rge.
Plat No.	Twp.	Rge.	Plat No.	Twp.	Rge.	Plat No.	Twp.	Rge.

Information From: HOWARD McPHERSON

6	5	4	3	2	1
7	8	9	10	11	12
18	17	16	15	14	13
19	20	21	22	23	24
30	29	28	27	26	25
31	32	33	34	35	36

Land Ownership

F-1-A

County [illegible] T [illegible] R [illegible] Plat No. [illegible]

Farm Checked: Date [illegible]

MONTANA WATER RESOURCES BOARD

Water Resources Survey

Photo No. [illegible]

By [illegible]

Legal Land Owner [illegible] Address [illegible]

Operator [illegible] Address [illegible]

Water is delivered by:— 1. Private System; 2. Ditch Company; 3. State Project; 4. Federal Project; 5. Irrigation District

App. No. Decree No.	NAME OF APPROPRIATOR TO WHOM DECREED	NAME OF STREAM	Date App. Date Priority	Miner's Inches	In Use	NAME OF DITCH (Water Delivered By)	No.	R/F	Present Irr. Acres	Irrigable Acres
[illegible]	[illegible]	[illegible]	[illegible]	[illegible]	[illegible]	[illegible]	[illegible]	[illegible]	87	[illegible]
						[illegible] LATEE				
					✓					

NOTE: R—Denotes Regular Irrigation. F—Flood Irrigation.

Adequate Supply: Yes ..... No ..... Explain .....

Remarks

[illegible]

River Basin YELLOWSTONE

Also in: Plat No. ..... Twp. ..... Rge.	Plat No. ..... Twp. ..... Rge.	Plat No. ..... Twp. ..... Rge. .....
Plat No. ..... Twp. ..... Rge.	Plat No. ..... Twp. ..... Rge.	Plat No. ..... Twp. ..... Rge. .....

Information From:

[illegible]

F-1-A

County [illegible]

Farm Checked: Date [illegible]

By [illegible]

T. 18N. R. 5E. Plat No. 32

Photo No. 1964-136

MONTANA WATER RESOURCES BOARD

Water Resources Survey

Legal Land Owner LESLIE TAGUE [illegible] Address [illegible]

Operator [illegible] Address SAME

Water is delivered by:— (1) Private System; 2. Ditch Company; 3. State Project; (4) Federal Project; (5) Irrigation District

App. No. Decree No.	NAME OF APPROPRIATOR TO WHOM DECREED	NAME OF STREAM	Date App Date Priority	Miner's Inches	In Use	NAME OF DITCH (Water Delivered By)	No.	R/F	Present Irr. Acres	Irrigable Acres
X SEE RENTAL	U.S.R.R	YELLOWSTONE RIVER	—	—	YES	LOWER YELLOWSTONE MAIN CANAL	45	R	[illegible]	R —
** D4-466	LESLIE E. TAGUE	YELLOWSTONE RIVER P.O.D NW NE SEC 36 T-18N R-5E	FILE DATE 2-23-55	400	YES	TAGUE PUMP & DITCHES	1	R	SUPPLEMENTARY	

NOTE: R—Denotes Regular Irrigation. F—Flood Irrigation.

Adequate Supply: Yes..... No..... Explain.....

Remarks

X [illegible] WATER RENTAL (DISTRICT (1))

LESLIE TAGUE PUMPS - 40 ACRES

TAGUE SAYS HE PAID FOR 120 ACRES IN 1969

** TAGUE PUMPS FROM RIVER WHEN THERE IS A LACK OF WATER IN LOWER YELLOWSTONE MAIN CANAL AND HE IS SHUT OFF. THE CANAL IS THE MAIN SOURCE.

[illegible]

River Basin YELLOWSTONE

Also in: Plat No. 21 Twp. 15 Rge.	Plat No. Twp. Rge.	Plat No. Twp. Rge.
Plat No. Twp. Rge.	Plat No. Twp. Rge.	Plat No. Twp. Rge.

Information From:

LESLIE TAGUE

6	5	4	3	2	1
7	8	9	10	11	12
18	17	16	15	14	13
19	20	21	22	23	24
30	29	28	27	26	25
31	32	33	34	35	36

Land Ownership

F-1-A

County DAWSON

T. 18N R. 52E Plat No. 32

Farm Checked: Date 7-28-69

MONTANA WATER RESOURCES BOARD

Water Resources Survey

Photo No. 1HH-127

By MAT MARSHALL

Legal Land Owner WARD H. & HENRIETTA MAY BEAN Address INTAKE MONT

Operator SAME Address SAME

Water is delivered by:— 1. Private System; 2. Ditch Company; 3. State Project; (4) Federal Project; (5) Irrigation District

App. No. Decree No.	NAME OF APPROPRIATOR TO WHOM DECREED	NAME OF STREAM	Date App. Date Priority	Miner's Inches	In Use	NAME OF DITCH (Water Delivered By)	No.	R/F	Present Irr. Acres	Irrigable Acres
* SEE REM	U.S.B.R.	LOWER YELLOWSTONE	—	—	YES	LOWER YELLOWSTONE MAIN CANAL LATDD & LAT EE	4/5	R	77	R

NOTE: R—Denotes Regular Irrigation. F—Flood Irrigation.

Adequate Supply: Yes..... No..... Explain.....

Remarks * LOWER YELLOWSTONE IRRIGATION PROJECT

SEC 3 LOT 1 22.10 LATERAL 1
" 2 22.10
" 5 17.90 LATERAL 2
" 6 25.10
TOTAL 72.20

Total Irrigated Acreage 77 Acres

River Basin YELLOWSTONE RIVER

Also in: Plat No.	Twp.	Rge.	Plat No.	Twp.	Rge.	Plat No.	Twp.	Rge.
Plat No.	Twp.	Rge.	Plat No.	Twp.	Rge.	Plat No.	Twp.	Rge.

Information From:

WARD BEAN

6	6	4	4	4	1
7	8	9	10	11	12
18	17	16	15	14	13
19	20	21	22	23	24
30	29	28	27	26	25
31	32	33	34	35	36

Land Ownership.....

F-1-A

County DAWSON T. 18N R. 57E Plat No. 32

Farm Checked: Date 7-29-69 Photo No.

By PAT RUSSELL

MONTANA WATER RESOURCES BOARD

Water Resources Survey

Legal Land Owner ANNAH FLETCHER ½ & CARL C. TEMPLE ½ Address BELL [illegible] ROUTE GLENDIVE

Operator CARL C. TEMPLE Address SAME

Water is delivered by:— (1) Private System; 2. Ditch Company; 3. State Project; 4. Federal Project; 5. Irrigation District

App. No. Decree No.	NAME OF APPROPRIATOR TO WHOM DECREED	NAME OF STREAM	Date App. Date Priority	Miner's Inches	In Use	NAME OF DITCH (Water Delivered By)	No.	R/F	Present Irr. Acres	Irrigable Acres
D4LD	CARL C. TEMPLE &	YELLOWSTONE RIVER	5-21-53	3564	YES	TEMPLE PUMPS	1	R	123	—
	HATTER TEMPLE					DITCHES				
2000	SE SE4 SEC 20 T18N R 19E									

NOTE: R—Denotes Regular Irrigation. F—Flood Irrigation.

Adequate Supply: Yes ..... No ..... Explain .....

Remarks .....

River Basin YELLOWSTONE RIVER

Also in: Plat No. ..... Twp. ..... Rge.	Plat No. ..... Twp. ..... Rge.	Plat No. ..... Twp. ..... Rge. .....
Plat No. ..... Twp. ..... Rge.	Plat No. ..... Twp. ..... Rge.	Plat No. ..... Twp. ..... Rge. .....

Information From: CARL C. TEMPLE

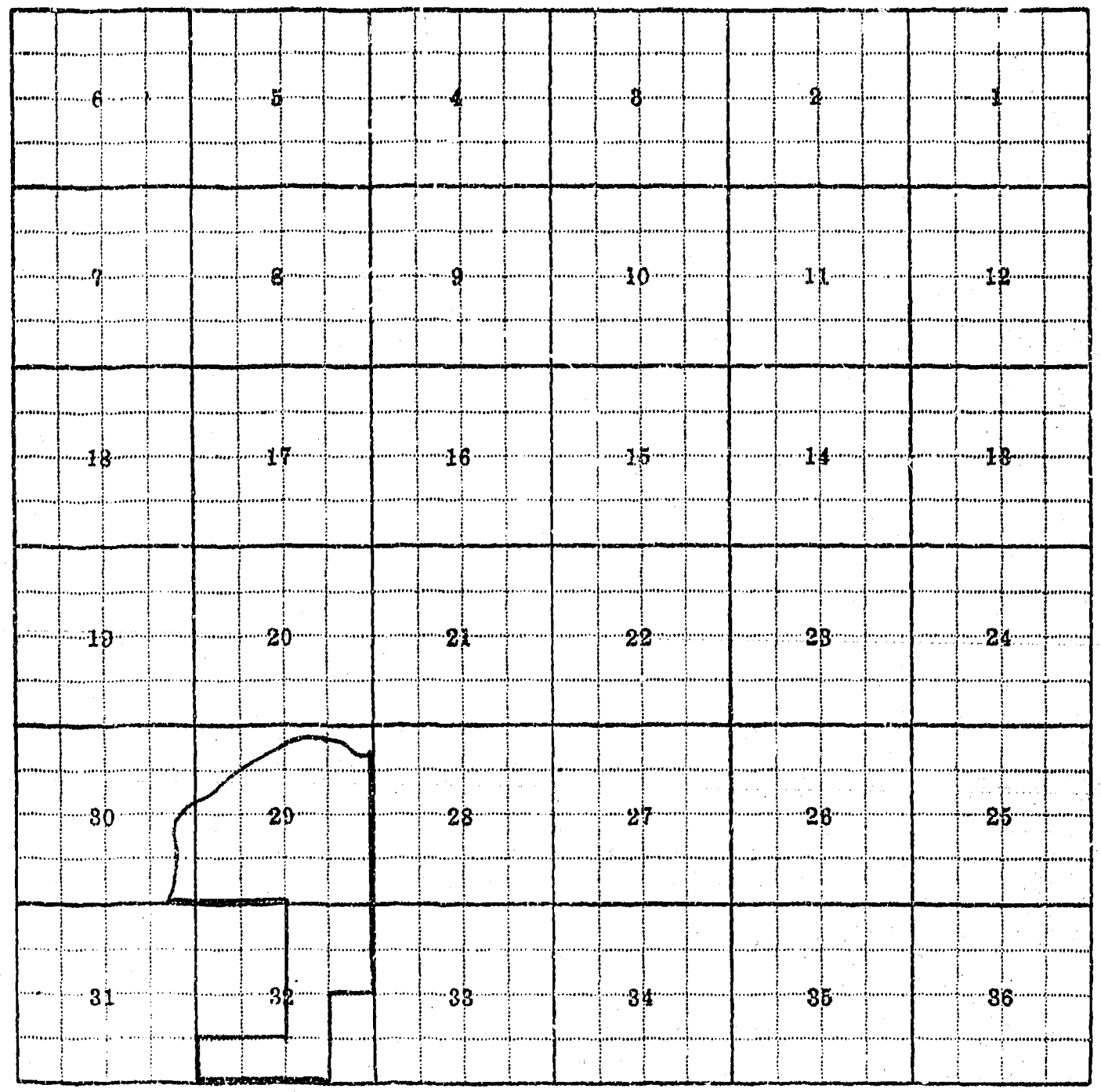

Land Ownership

F-1-A

County DAWSON

T. 18N R. 52E Plat No. 32

Farm Checked: Date 7-29-62

MONTANA WATER RESOURCES BOARD

Water Resources Survey

Photo No. 1HH-123

By PAT RUSSELL

Legal Land Owner CLEON & BETTY KIMBERLING Address BELL PRAIRIE ROUTE GLENDIVE

Operator LESTER WOODWORTH Address SAME

Water is delivered by:— (1) Private System; 2. Ditch Company; 3. State Project; 4. Federal Project; 5. Irrigation District

App. No. Decree No.	NAME OF APPROPRIATOR TO WHOM DECREED	NAME OF STREAM	Date App. Date Priority	Miner's Inches	In Use	NAME OF DITCH (Water Delivered By)	No.	R/F	Present Irr. Acres	Irrigable Acres
USE	LESTER WOODWORTH	YELLOWSTONE RIVER	1968		YES	WOODWORTH PUMPE DITCH	1	R	51	R —
	POR SW SW/4	SEC. 16 T-18N R-52E								
		See #1								

NOTE: R—Denotes Regular Irrigation. F—Flood Irrigation.

Adequate Supply: Yes..... No..... Explain.....

Remarks.....

ALSO IN WIBAUX CO

River Basin YELLOWSTONE RIVER

Also in: Plat No.	Twp.	Rge.	Plat No.	Twp.	Rge.	Plat No.	Twp.	Rge.
Plat No.	Twp.	Rge.	Plat No.	Twp.	Rge.	Plat No.	Twp.	Rge.

Information From:

LESTER WOODWORTH

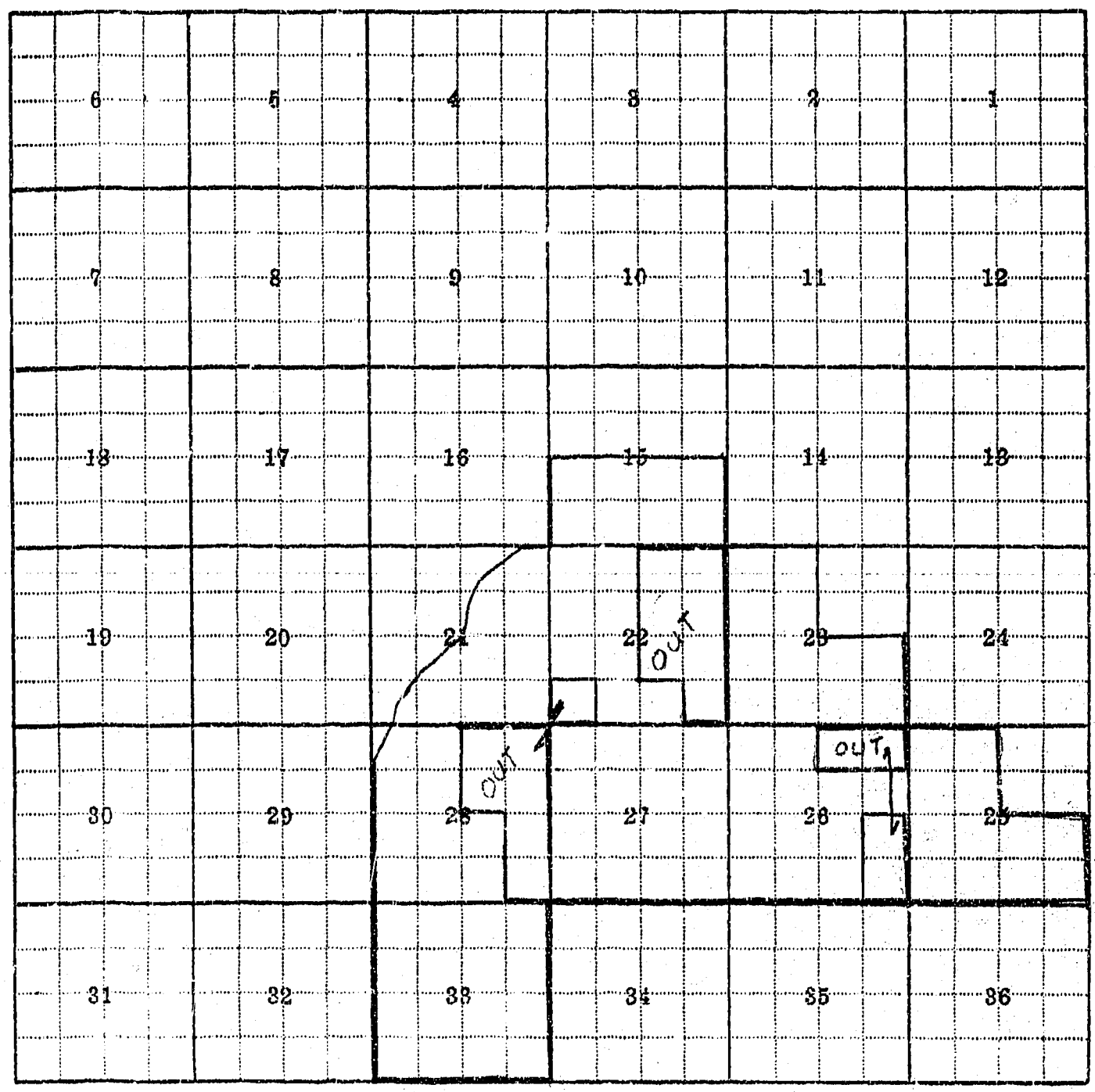

Land Ownership

3.3

MN 50E

F-1-A

County.....

Farm Checked: Date.....

By.....

T..... R..... Plat No.....

Photo No.....

MONTANA WATER RESOURCES BOARD

Water Resources Survey

Legal Land Owner..... Address.....

Operator..... Address.....

Water is delivered by:— 1. Private System; 2. Ditch Company; 3. State Project; 4. Federal Project; 5. Irrigation District

App. No. Decree No.	NAME OF APPPOPRIATOR TO WHOM DECREED	NAME OF STREAM	Date App. Date Priority	Miner's Inches	In Use	NAME OF DITCH (Water Delivered By)	No.	R/F	Present Irr. Acres	Irrigable Acres

NOTE: R—Denotes Regular Irrigation. F—Flood Irrigation.

Adequate Supply: Yes..... No..... Explain.....

Remarks.....

River Basin.....

Also in: Plat No..... Twp..... Rge.....	Plat No..... Twp..... Rge.....	Plat No..... Twp..... Rge.....
Plat No..... Twp..... Rge.....	Plat No..... Twp..... Rge.....	Plat No..... Twp..... Rge.....

Information From:

6	5	4	3	2	1
7	8	9	10	11	12
18	17	16	15	14	13
19	20	21	22	23	24
30	29	28	27	26	25
31	32	33	34	35	36

Land Ownership

F-1-A

County.....

Farm Checked: Date.....

By.....

MONTANA WATER RESOURCES BOARD

Water Resources Survey

T.....R..... Plat No.....

Photo No.....

Legal Land Owner..... Address.....

Operator..... Address.....

Water is delivered by:— 1. Private System; 2. Ditch Company; 3. State Project; 4. Federal Project; 5. Irrigation District

App. No. Decree No.	NAME OF APPROPRIATOR TO WHOM DECREED	NAME OF STREAM	Date App. Date Priority	Miner's Inches	In Use	NAME OF DITCH (Water Delivered By)	No.	R/F	Present Irr. Acres	Irrigable Acres
[illegible]	[illegible]	[illegible]	[illegible]	[illegible]	[illegible]					

NOTE: R—Denotes Regular Irrigation. F—Flood Irrigation.

Adequate Supply: Yes..... No..... Explain.....

Remarks.....

River Basin.....

Also in: Plat No..... Twp..... Rge.....	Plat No..... Twp..... Rge.....	Plat No..... Twp..... Rge.....
Plat No..... Twp..... Rge.....	Plat No..... Twp..... Rge.....	Plat No..... Twp..... Rge.....

Information From:

.....

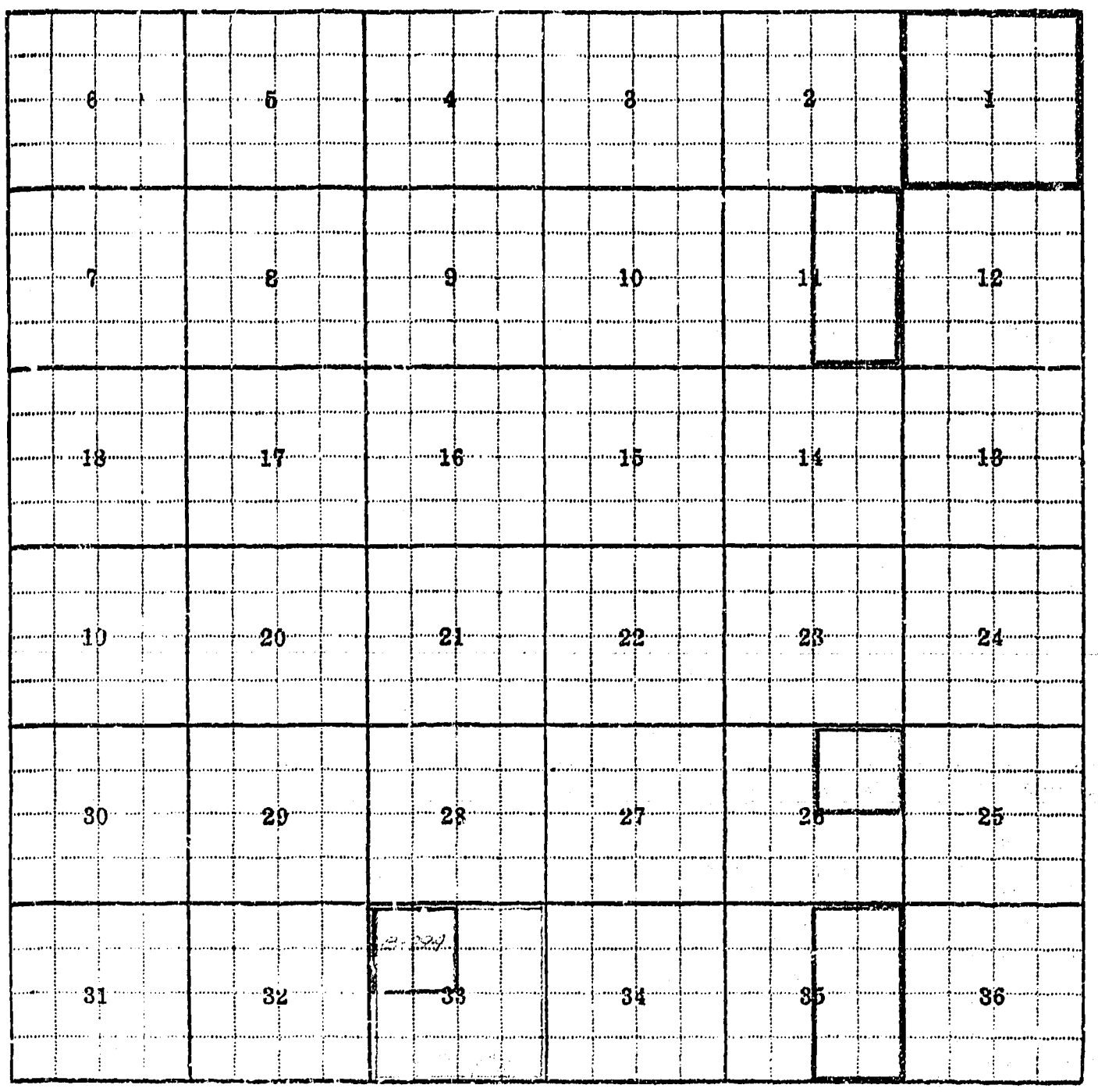

Land Ownership .....

.....

.....

F-1-A

County.....

Farm Checked: Date.....

By.....

MONTANA WATER RESOURCES BOARD

Water Resources Survey

T.....R..... Plat No.....

Photo No.....

.....

Legal Land Owner..... Address.....

Operator..... Address.....

Water is delivered by:— 1. Private System; 2. Ditch Company; 3. State Project; 4. Federal Project; 5. Irrigation District

App. No. Decree No.	NAME OF APPROPRIATOR TO WHOM DECREED	NAME OF STREAM	Date App. Date Priority	Miner's Inches	In Use	NAME OF DITCH (Water Delivered By)	No.	R/F	Present Irr. Acres	Irrigable Acres
29-320	[illegible]	[illegible] WATER	[illegible]	[illegible]	[illegible]					
	[illegible]									
	R04 SW4 NE4									
	[illegible]									

NOTE: R—Denotes Regular Irrigation. F—Flood Irrigation.

Adequate Supply: Yes..... No..... Explain.....

Remarks.....

[illegible] This is platted for use at the P.O.D. and is not used other than for stock at that point.

River Basin Yellowstone Tables

Also in: Plat No.	Twp.	Rge.	Plat No.	Twp.	Rge.	Plat No.	Twp.	Rge.
Plat No.	Twp.	Rge.	Plat No.	Twp.	Rge.	Plat No.	Twp.	Rge.

Information From:

Clyde W. Davidson

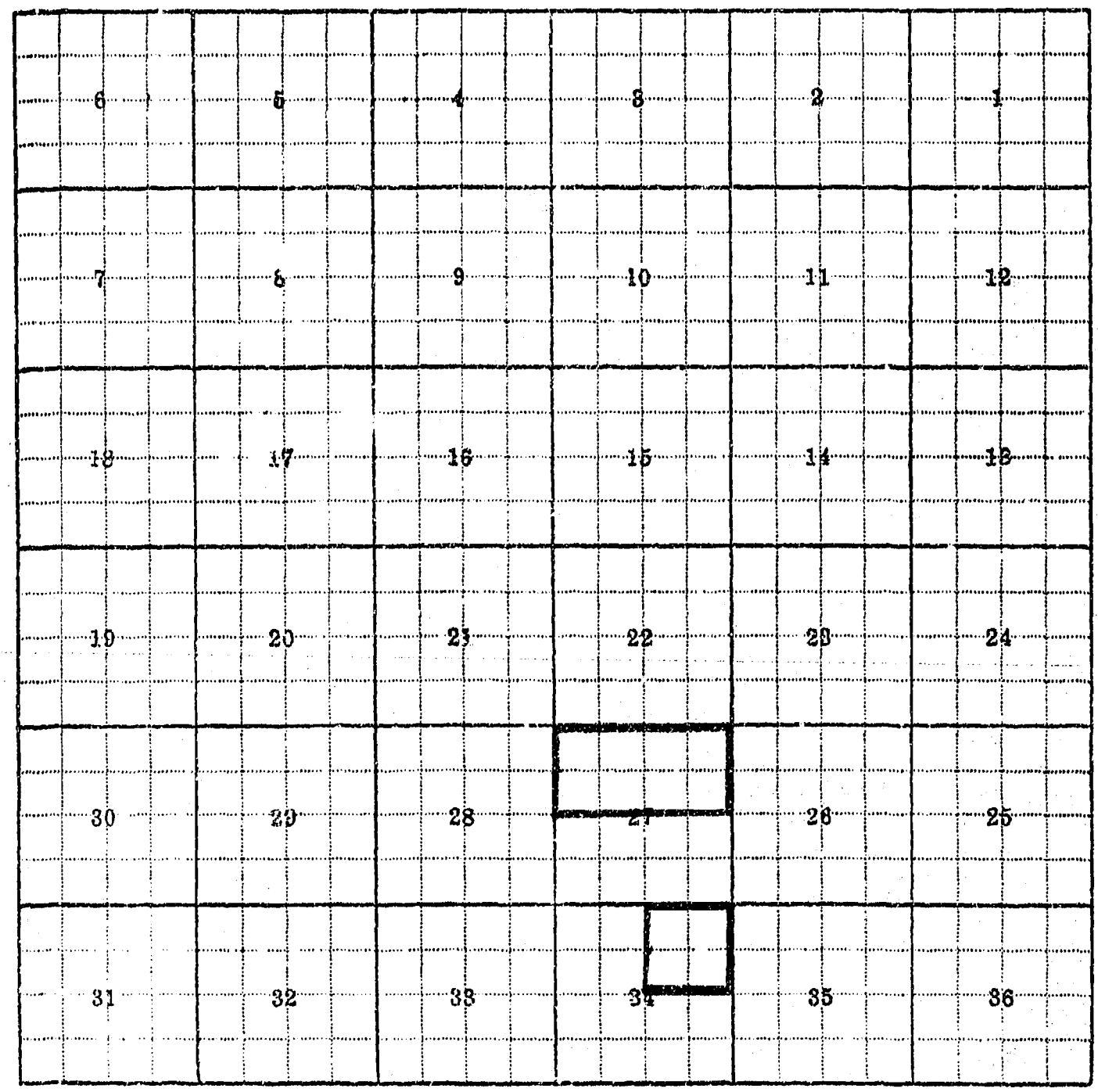

Land Ownership

F-1-A

County.....

Farm Checked: Date.....

By.....

T.....R..... Plat No.....

Photo No.....

MONTANA WATER RESOURCES BOARD

Water Resources Survey

Legal Land Owner ..... Address.....

Operator ..... Address.....

Water is delivered by:— 1. Private System; 2. Ditch Company; 3. State Project; 4. Federal Project; 5. Irrigation District

App. No. Decree No.	NAME OF APPROPRIATOR TO WHOM DECREED	NAME OF STREAM	Date App. Date Priority	Miner's Inches	In Use	NAME OF DITCH (Water Delivered By)	No.	R/F	Present Irr. Acres	Irrigable Acres
[illegible]	[illegible]	[illegible]	[illegible]	[illegible]	[illegible]					

NOTE: R—Denotes Regular Irrigation. F—Flood Irrigation.

Adequate Supply: Yes..... No..... Explain .....

Remarks.....

River Basin.....

Also in: Plat No..... Twp..... Rge.....	Plat No..... Twp..... Rge.....	Plat No..... Twp..... Rge.....
Plat No..... Twp..... Rge.....	Plat No..... Twp..... Rge.....	Plat No..... Twp..... Rge.....

Information From:

.....
(Signature)

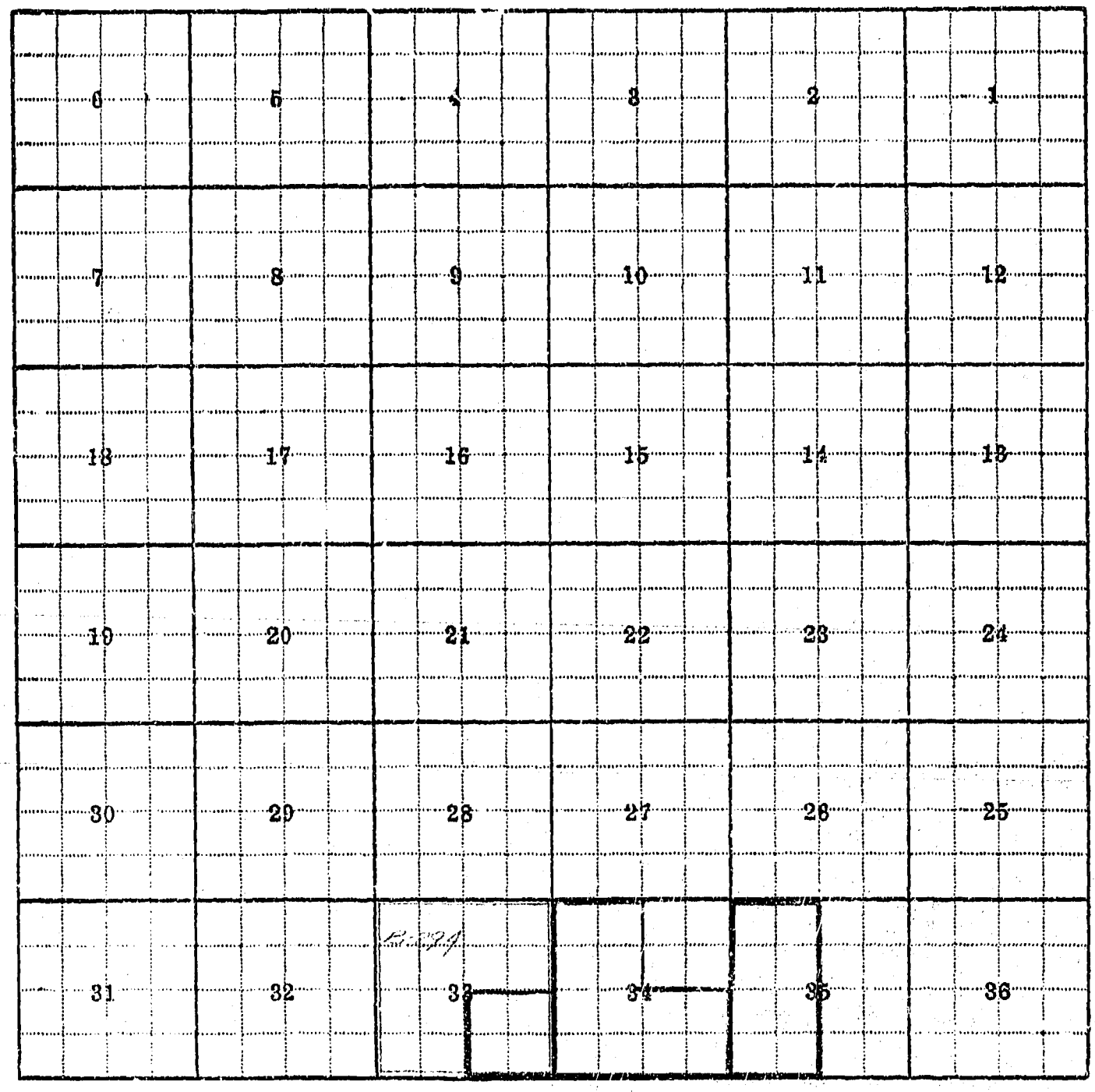

Land Ownership

F-1-A

County..... T..... R..... Plat No.....

Farm Checked: Date..... Photo No.....

By.....

MONTANA WATER RESOURCES BOARD

Water Resources Survey

Legal Land Owner..... Address.....

Operator..... Address.....

Water is delivered by:— 1. Private System; 2. Ditch Company; 3. State Project; 4. Federal Project; 5. Irrigation District

App. No. Decree No.	NAME OF APPROPRIATOR TO WHOM DECREED	NAME OF STREAM	Date App. Date Priority	Miner's Inches	In Use	NAME OF DITCH (Water Delivered By)	No.	R/F	Present Irr. Acres	Irrigable Acres

NOTE: R—Denotes Regular Irrigation. F—Flood Irrigation.

Adequate Supply: Yes..... No..... Explain.....

Remarks.....

River Basin.....

Also in: Plat No. ..... Twp..... Rge.....	Plat No..... Twp..... Rge.....	Plat No..... Twp..... Rge.....
Plat No..... Twp..... Rge.....	Plat No..... Twp..... Rge.....	Plat No..... Twp..... Rge.....

Information From:

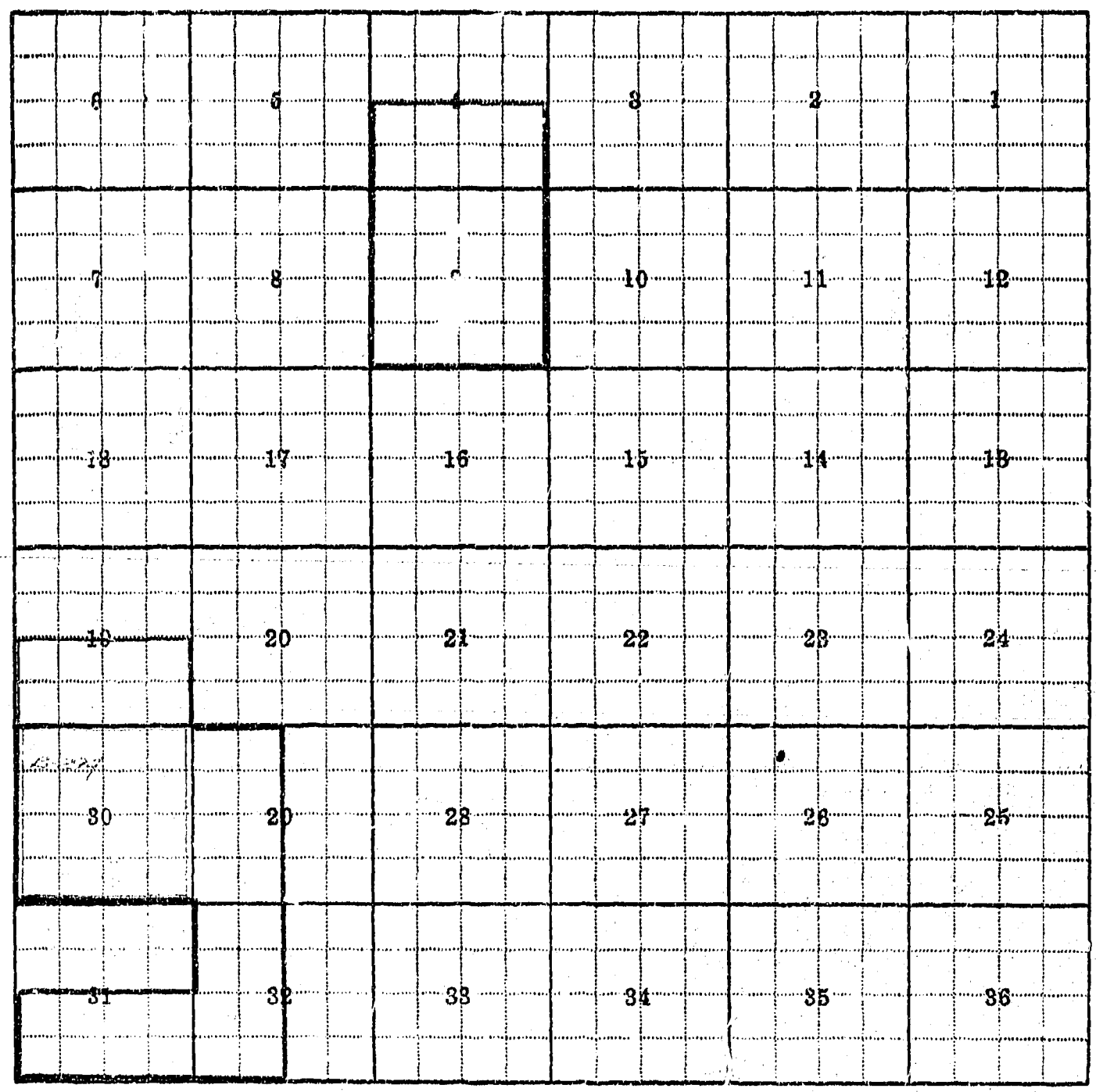

Land Ownership

34

17N5E

F-1-A

County [illegible] T. 17N R. 5E Plat No. 34

Farm Checked: Date [illegible]

MONTANA WATER RESOURCES BOARD

Water Resources Survey

Photo No. [illegible]

By [illegible]

Legal Land Owner [illegible] Address [illegible]

Operator [illegible] Address [illegible]

Water is delivered by:— 1. Private System; 2. Ditch Company; 3. State Project; 4. Federal Project; 5. Irrigation District

App. No. Decree No.	NAME OF APPROPRIATOR TO WHOM DECREED	NAME OF STREAM	Date App. Date Priority	Miner's Inches	In Use	NAME OF DITCH (Water Delivered By)	No.	R/F	Present Irr. Acres	Irrigable Acres
B-274	WILLIAM LINDSAY	HAY CREEK	11-23-04	500	STOCK					

NOTE: R—Denotes Regular Irrigation. F—Flood Irrigation.

Adequate Supply: Yes..... No..... Explain.....

Remarks.....

River Basin YELLOWSTONE

Also in: Plat No.	Twp.	Rge.	Plat No.	Twp.	Rge.	Plat No.	Twp.	Rge.
Plat No.	Twp.	Rge.	Plat No.	Twp.	Rge.	Plat No.	Twp.	Rge.

Information From:

BILL WOLFF

6	5	4	3	2	1
7	8	9	10	11	12
18	17	16	15	14	13
19	20	21	22	23	24
30	29	28	27	26	25
31	32	33	34	35	36

Land Ownership.....

F-1-A

County [illegible]

T [illegible] R [illegible] Plat No. [illegible]

Farm Checked: Date [illegible]

Photo No. [illegible]

By [illegible]

MONTANA WATER RESOURCES BOARD

Water Resources Survey

Legal Land Owner [illegible] Address [illegible]

Operator [illegible] Address [illegible]

Water is delivered by:— 1. Private System; 2. Ditch Company; 3. State Project; 4. Federal Project; 5. Irrigation District

App. No. Decree No.	NAME OF APPROPRIATOR TO WHOM DECREED	NAME OF STREAM	Date App. Date Priority	Miner's Inches	In Use	NAME OF DITCH (Water Delivered By)	No.	R/F	Present Irr. Acres	Irrigable Acres
B-[illegible]	[illegible] LINDSAY	[illegible] CREEK	11-[illegible]	[illegible]	[illegible]					

NOTE: R—Denotes Regular Irrigation. F—Flood Irrigation.

Adequate Supply: Yes..... No..... Explain.....

Remarks.....

River Basin YELLOWSTONE

Also in: Plat No ..... Twp..... Rge.....	Plat No ..... Twp..... Rge.....	Plat No ..... Twp..... Rge.....
Plat No ..... Twp..... Rge.....	Plat No ..... Twp..... Rge.....	Plat No ..... Twp..... Rge.....

Information From:

BILL MOLEE

6	5	4	3	2	1
7	8	9	10	11	12
18	17	16	15	14	13
19	20	21	22	23	24
30	29	28	27	26	25
31	32	33	34	35	36

Land Ownership.....

F-1-A

County [illegible]

Farm Checked: Date [illegible]

By [illegible]

T. [illegible] R. [illegible] Plat No. [illegible]

Photo No. [illegible]

MONTANA WATER RESOURCES BOARD

Water Resources Survey

Legal Land Owner [illegible] Address [illegible]

Operator [illegible] Address [illegible]

Water is delivered by:— 1. Private System; 2. Ditch Company; 3. State Project; 4. Federal Project; 5. Irrigation District

App. No. Decree No.	NAME OF APPROPRIATOR TO WHOM DECREED	NAME OF STREAM	Date App. Date Priority	Miner's Inches	In Use	NAME OF DITCH (Water Delivered By)	No.	R/F	Present Irr. Acres	Irrigable Acres
[illegible]	[illegible]	[illegible]	[illegible]	[illegible]	NO					

NOTE: R—Denotes Regular Irrigation. F—Flood Irrigation.

Adequate Supply: Yes ..... No ..... Explain .....

Remarks .....

River Basin [illegible]

Also in: Plat No.	Twp.	Rge.	Plat No.	Twp.	Rge.	Plat No.	Twp.	Rge.
Plat No.	Twp.	Rge.	Plat No.	Twp.	Rge.	Plat No.	Twp.	Rge.

Information From:

BILL WOLFE

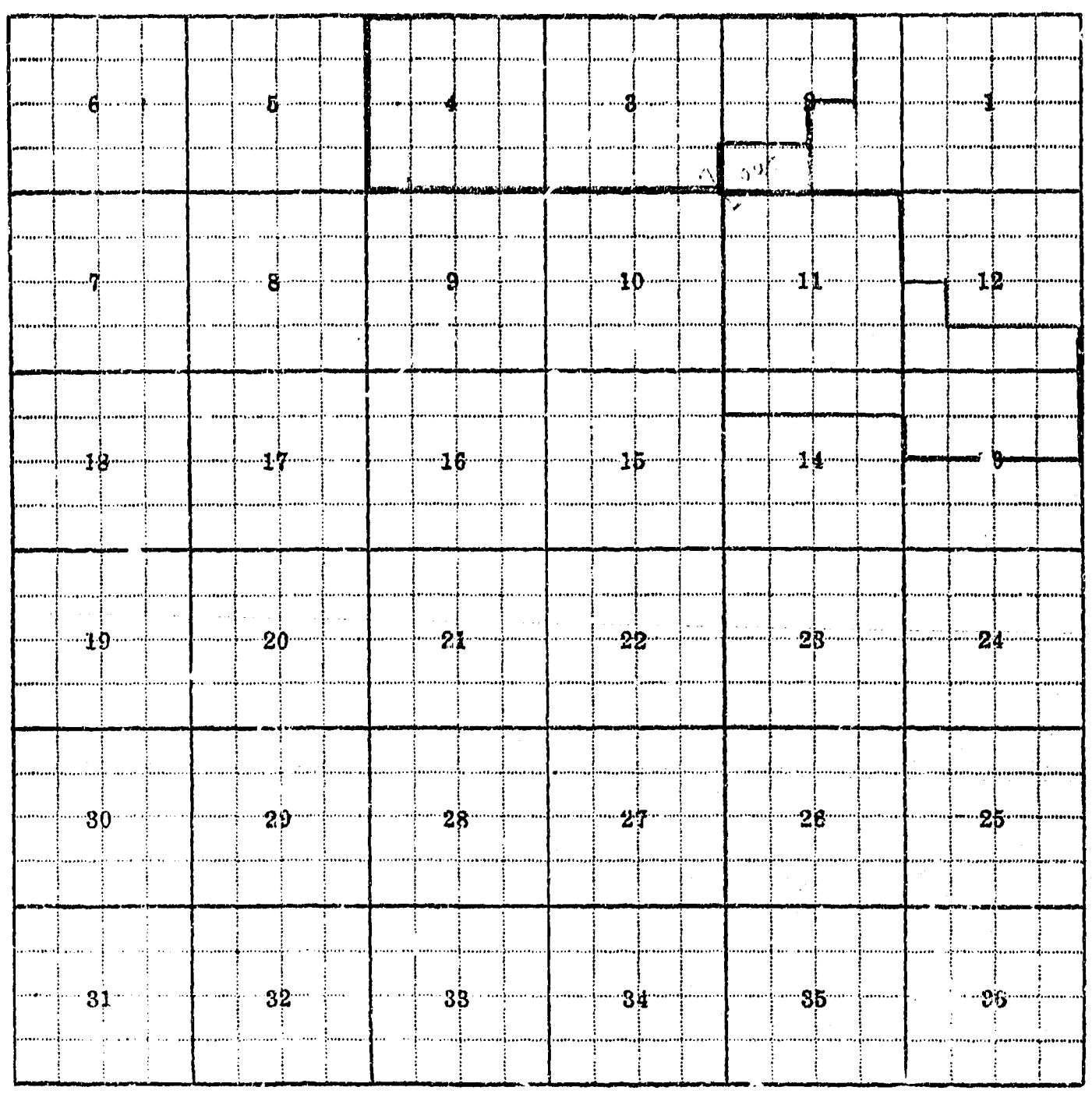

Land Ownership

F-1-A

County [illegible]

Farm Checked: Date [illegible]

By [illegible]

T. [illegible] R. [illegible] Plat No. [illegible]

Photo No. [illegible]

MONTANA WATER RESOURCES BOARD

Water Resources Survey

Legal Land Owner [illegible] Address [illegible]

Operator [illegible] Address [illegible]

Water is delivered by: – 1. Private System; 2. Ditch Company; 3. State Project, 4. Federal Project; 5. Irrigation District

App. No. Decree No.	NAME OF APPROPRIATOR TO WHOM DECREED	NAME OF STREAM	Date App. Date Priority	Miner's Inches	In Use	NAME OF DITCH (Water Delivered By)	No.	R/F	Present Irr. Acres	Irrigable Acres
B-2[illegible]	WILLIAM LAWSON	[illegible]	11-23-[illegible]	530	NO CD					

NOTE: R—Denotes Regular Irrigation. F—Flood Irrigation.

Adequate Supply: Yes..... No..... Explain ....

Remarks

River Basin [illegible]

Also in: Plat No.	Twp.	Rge.	Plat No.	Twp.	Rge.	Plat No.	Twp.	Rge.
Plat No.	Twp.	Rge.	Plat No.	Twp.	Rge.	Plat No.	Twp.	Rge.

Information From:

[illegible]

6	5	4	3	2	1
7	8	9	10	11	12
18	17	16	15	14	13
19	20	21	22	23	24
30	29	28	27	26	25
31	32	33	34	35	36

Land Ownership.....

F-1-A

County [illegible]

Farm Checked: Date [illegible]

By [illegible]

T. [illegible] R. [illegible] Plat No. [illegible]

Photo No. [illegible]

MONTANA WATER RESOURCES BOARD

Water Resources Survey

Legal Land Owner [illegible] Address [illegible]

Operator [illegible] Address [illegible]

Water is delivered by:-- 1. Private System; 2. Ditch Company; 3. State Project; 4. Federal Project; 5. Irrigation District

App. No. Decree No.	NAME OF APPROPRIATOR TO WHOM DECREED	NAME OF STREAM	Date App. Date Priority	Miner's Inches	In Use	NAME OF DITCH (Water Delivered By)	No.	R/F	Present Irr. Acres	Irrigable Acres
[illegible]	[illegible]	[illegible]	11-25-[illegible]	500	NO [illegible]					

NOTE: R—Denotes Regular Irrigation. F—Flood Irrigation.

Adequate Supply: Yes..... No..... Explain.....

Remarks.....

River Basin [illegible]

Also in: Plat No..... Twp..... Rge.....	Plat No..... Twp..... Rge.....	Plat No..... Twp..... Rge.....
Plat No..... Twp..... Rge.....	Plat No..... Twp..... Rge.....	Plat No..... Twp..... Rge.....

Information From:

[illegible]

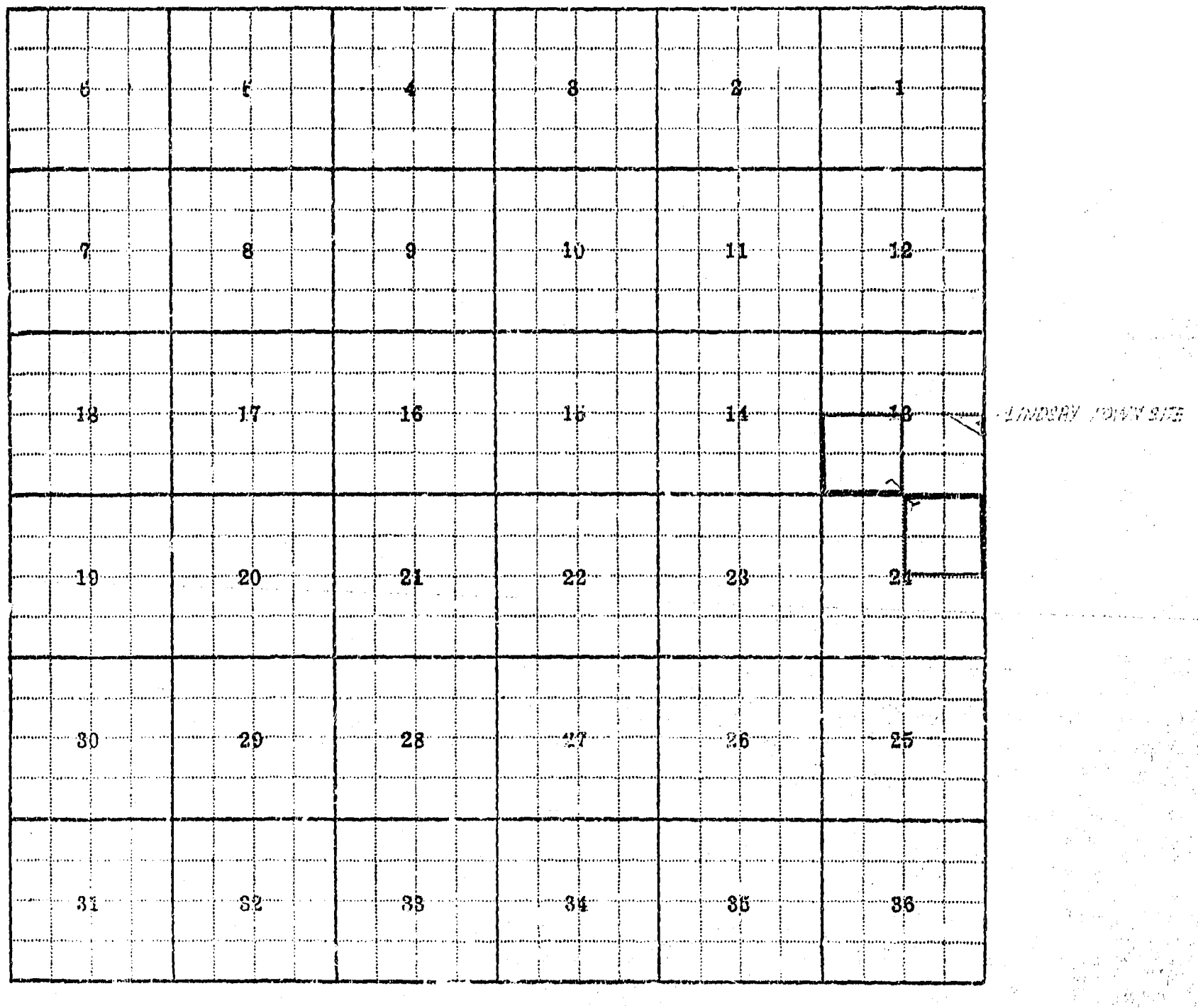

Land Ownership

35

17N52E

F-1-A

County DAWSON

T. 17N R. 52E Plat No. 35

Farm Checked: Date JUNE 3, 1969

MONTANA WATER RESOURCES BOARD

Water Resources Survey

Photo No. SHH-22; SHH-24

By J. NORWOOD

Legal Land Owner EONA SELL Address GLENDIVE, MONTANA

Operator RAY SELL (SON) Address GLENDIVE, MONTANA

Water is delivered by:— 1. Private System, 2. Ditch Company; 3. State Project; 4. Federal Project; 5. Irrigation District

App. No. Decree No.	NAME OF APPROPRIATOR TO WHOM DECREED	NAME OF STREAM	Date App. Date Priority	Miner's Inches	In Use	NAME OF DITCH (Water Delivered By)	No.	R/F	Present Irr. Acres	Irrigable Acres
Tab 1971 B-212	WILLIAM LINDSAY	SPRING CREEK	NOV. 23, 1901	500 INCHES	NO	(FF)				
	P.O.D.- NEAR WEST LINE OF SECTION 11, TOWNSHIP 17,				*					
	RANGE 51 ON WEST SIDE OF STREAM.									

NOTE: R--Denotes Regular Irrigation. F--Flood Irrigation.

Adequate Supply: Yes..... No..... Explain.....

Remarks

* SELL IS PLANNING TO SET UP RAI IRRIGATION SYSTEM OUT OF SEVEN MILE CREEK BUT HAS NOT MADE DEFINITE PLANS YET

River Basin YELLOWSTONE RIVER

Also in: Plat No..... Twp..... Rge..... Plat No..... Twp..... Rge..... Plat No..... Twp..... Rge.....
Plat No..... Twp..... Rge..... Plat No..... Twp..... Rge..... Plat No..... Twp..... Rge.....

Information From: RAY SELL

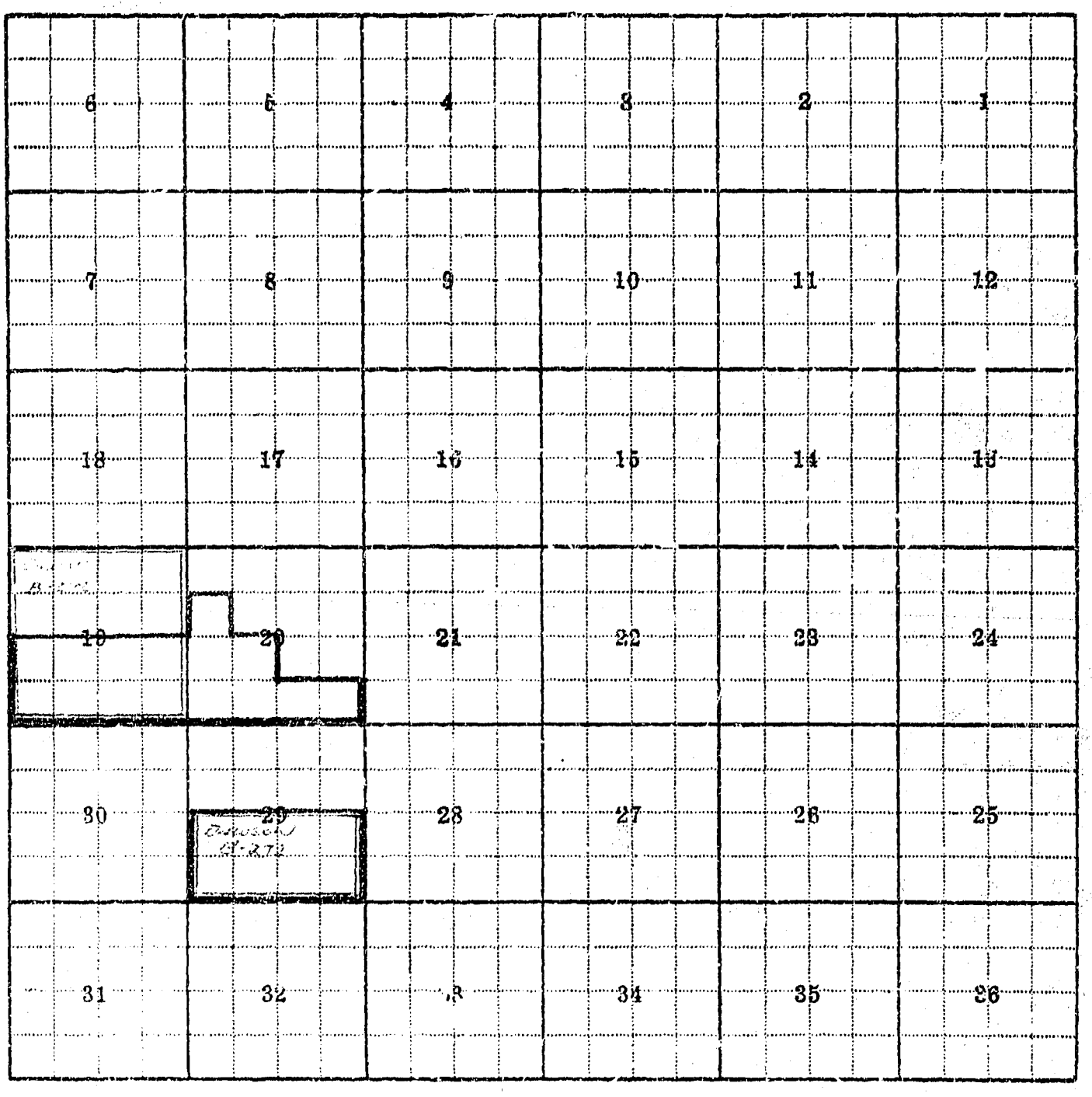

Land Ownership

F-1-A

County Dawson

T. 17N. R. 52E Plat No. 35

Farm Checked: Date June 3, 1909

MONTANA WATER RESOURCES BOARD
Water Resources Survey

Photo No. 5HH-24

By T. Norwood

Legal Land Owner John Merle Green

Address 9633 Portland Ave Minneapolis, Minnesota

Operator Earl Samuel Young

Address Lindsay, Montana

Water is delivered by:— 1. Private System; 2. Ditch Company; 3. State Project; 4. Federal Project; 5. Irrigation District

App. No. Decree No.	NAME OF APPROPRIATOR TO WHOM DECREED	NAME OF STREAM	Date App. Date Priority	Miner's Inches	In Use	NAME OF DITCH (Water Delivered By)	No.	R/F	Present Irr. Acres	Irrigable Acres
2-5-12	Wm. Lindsay	Spring Creek	Nov 23, 1908	500 inches	No	(F)				
	P.O. - Near West Line of Section 21, Township 17									
	Range 51 on West Bank of Stream									

NOTE: R—Denotes Regular Irrigation. F—Flood Irrigation.

Adequate Supply: Yes..... No..... Explain.....

Remarks.....

River Basin Yellowstone River

Also in: Plat No. 34 Twp. 17N Rge. 51E	Plat No. ..... Twp. ..... Rge.	Plat No. ..... Twp. ..... Rge. .....
Plat No. ..... Twp. ..... Rge.	Plat No. ..... Twp. ..... Rge.	Plat No. ..... Twp. ..... Rge. .....

Information From:

Earl Young

6	5	4	3	2	1
7	8	9	10	11	12
18	17	16	15	14	13
* 19	20	21	22	23	24
30	29	28	27	26	25
31	32	33	34	35	36

Land Ownership * JOHN MARK GREEN OWNS THE NW¼ OF SECTION 19 WITH THE EXCEPTION OF 7.82 ACRES SOLD TO EARL STANLEY YOUNG

F-1-A

County Dawson

T 17N R 52E Plat No. 35

Farm Checked: Date June 3, 1969

MONTANA WATER RESOURCES BOARD

Water Resources Survey

Photo No. 4MH-204

By J. Norwood

Legal Land Owner Gerhard & Helen O. Skogas Address Lindsay, Montana

Operator Gerhard Skogas Address Lindsay, Montana

Water is delivered by:— 1. Private System; 2. Ditch Company; 3. State Project; 4. Federal Project; 5. Irrigation District

App. No. Decree No.	NAME OF APPROPRIATOR TO WHOM DECREED	NAME OF STREAM	Date App. Date Priority	Miner's Inches	In Use	NAME OF DITCH (Water Delivered By)	No.	R/F	Present Irr. Acres	Irrigable Acres
04-449	Russell Lewis, George Kubesh & Sam Kubesh	Deep Creek	2-15-1951	3,000	No *	(PT)				
	P.O.D. - Corn 800 feet from the North Section Line & 1200 feet from the West Section Line of Section 2, Township 17 North, Range 52 East in the NW4									
04-368	State Water Conservation Board	Middle & South Fork of Deep Creek	Aug 31, 1956 File Date	350 W/F	No *	(PT)				
	P.O.D. NE4NW4 Section 3.									

NOTE: R—Denotes Regular Irrigation. F—Flood Irrigation.

Adequate Supply: Yes..... No..... Explain.....

Remarks

* There are no stock at this time of survey but at times there are stock on hand at lower end. Acreage made in error.

River Basin Yellowstone River

Also in: Plat No.	Twp.	Rge.	Plat No.	Twp.	Rge.	Plat No.	Twp.	Rge.
Plat No.	Twp.	Rge.	Plat No.	Twp.	Rge.	Plat No.	Twp.	Rge.

Information From: Gerhard Skogas

6	5	4	3	2	1
7	8	9	10	11	12
18	17	16	15	14	13
19	20	21	22	23	24
30	29	28	27	26	25
31	32	33	34	35	36

Land Ownership.....