Form D-1—1500—9-53

THURBER'S, HELENA

STATE OF MONTANA

STATE ENGINEER'S OFFICE

(5)

WATER RESOURCES SURVEY

Township 5N Range 13 W County Deer Lodge

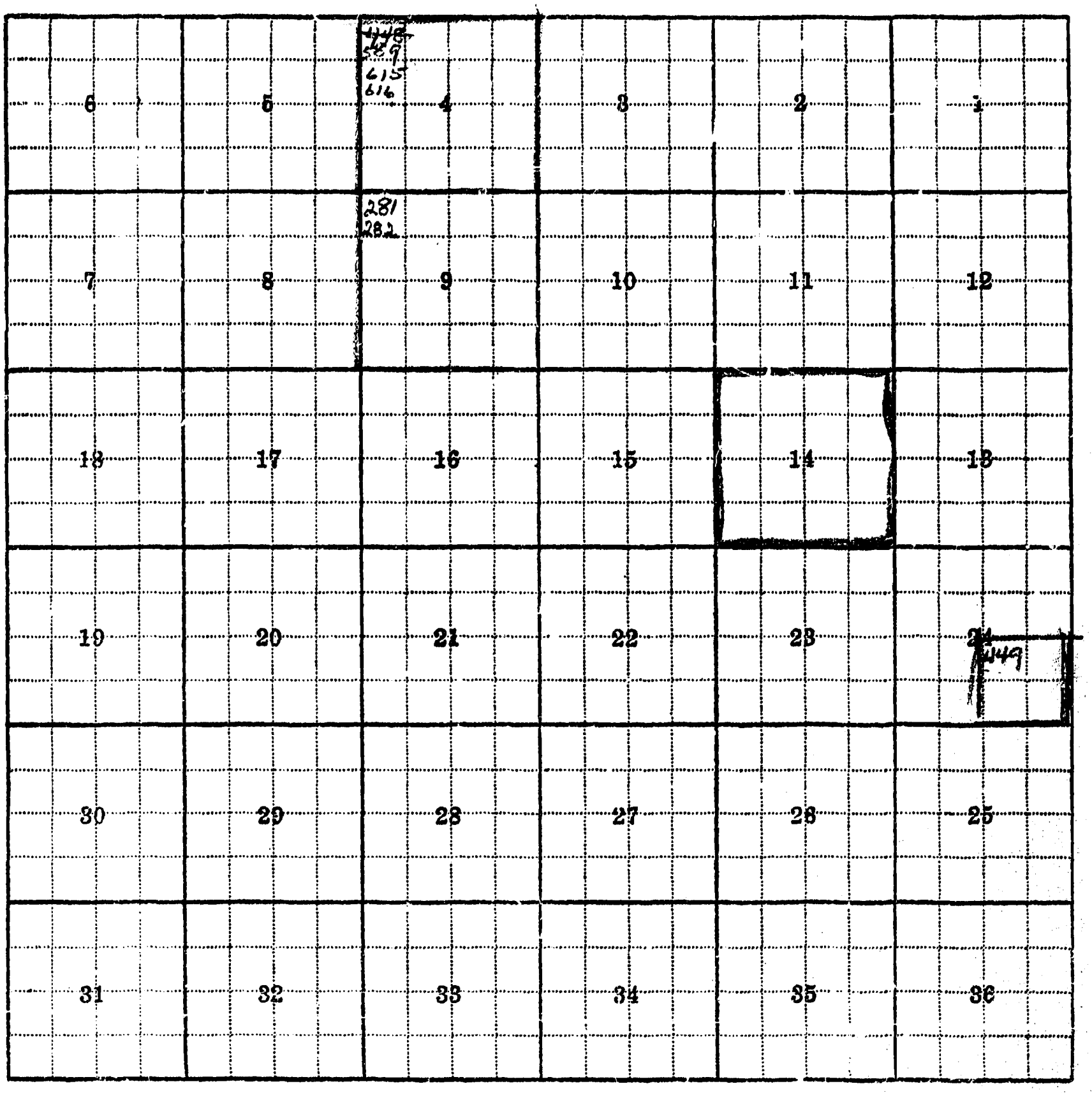

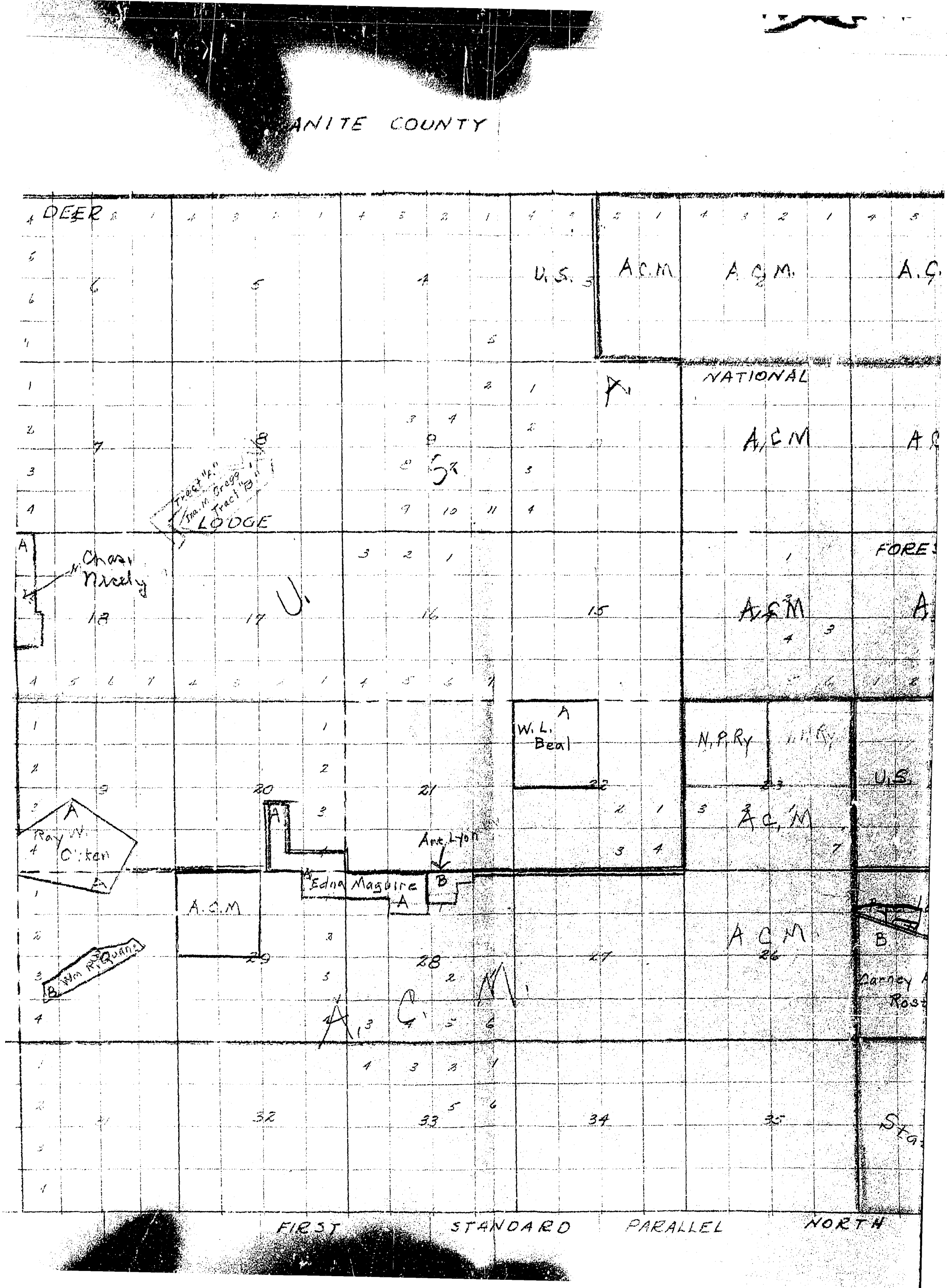
ANITE COUNTY
DEER
U.S.
A.C.M.
A.C.M.
NATIONAL
A.C.M.
FORES
A.C.M.
Tract "A"
Tra. M. Gregg
Tract "B"
LODGE
Chas. Nicely
U.
W. L. Beal
N.P.Ry
U.S.
A.C.M.
Ray W. Cotton
Ant. Lyon
Edna Maguire
A.C.M.
A.C.M.
Wm. McQuana
Carney
Post
A.C.M.
FIRST STANDARD PARALLEL NORTH

T5N-R16W
DEER LODGE CO.

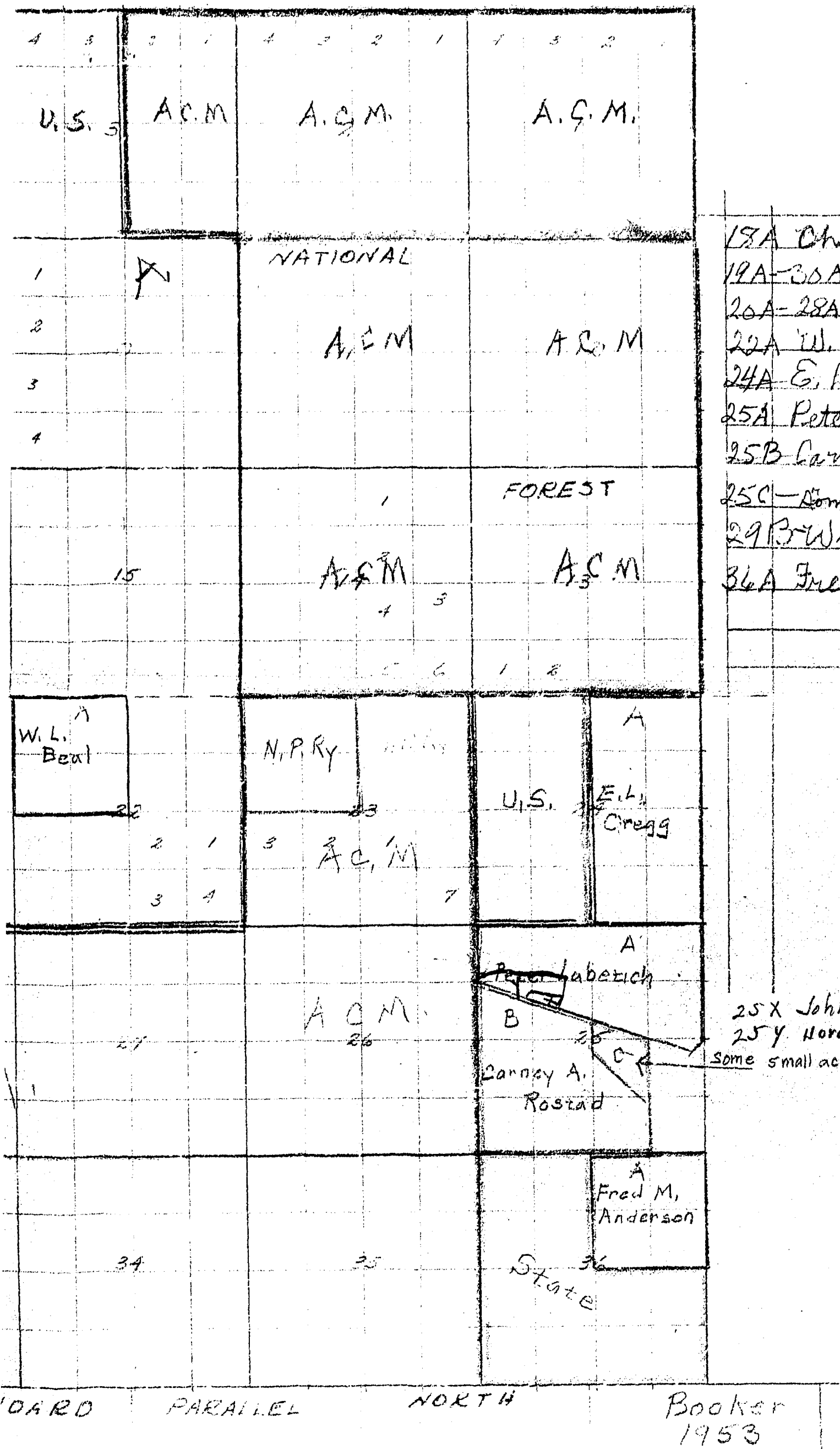

18A Chas. Nicely
19A-30A- Ray W. Okken
20A-28A-29A-Edna Maguire
22A W. R. Beal
24A E. L. Cregg
25A Peter Labetich
25B Carney A. Rostad
25C—Some small acreages
29B-Wm R. Quane
36A Fred M. Anderson

25X John Phillips
25Y Horace Garity
Some small acreages

TABLE OF CONTENTS

TWP. 5N - RGE. 12W - Plat No. 6

NAME OF OWNER	NAME OF OPERATOR
A. C. M. Co.	Joseph Kovacich
Fred M. Anderson	Fred M. Anderson
W. A. Beal	
E. L. Cregg	
Ina M. Cregg	Ina M. Cregg
Horace J. G. Garrity	Horace J. G. Garrity
Peter Lazetich	Peter Lazetich
Charles Nicely	Charles Nicely
Ray W. Okken	Ray W. Okken
John Phillip	John Phillip
Carney A. Rostad	Carney A. Rostad
U. S. A.	

3 REPORTER PRTG. & SUPPLY CO., BILLINGS, MONT.

FORM G-1

STATE OF MONTANA

STATE ENGINEER'S OFFICE

WATER RESOURCES SURVEY

(6)

Township 5N Range 12W County Deer Lodge

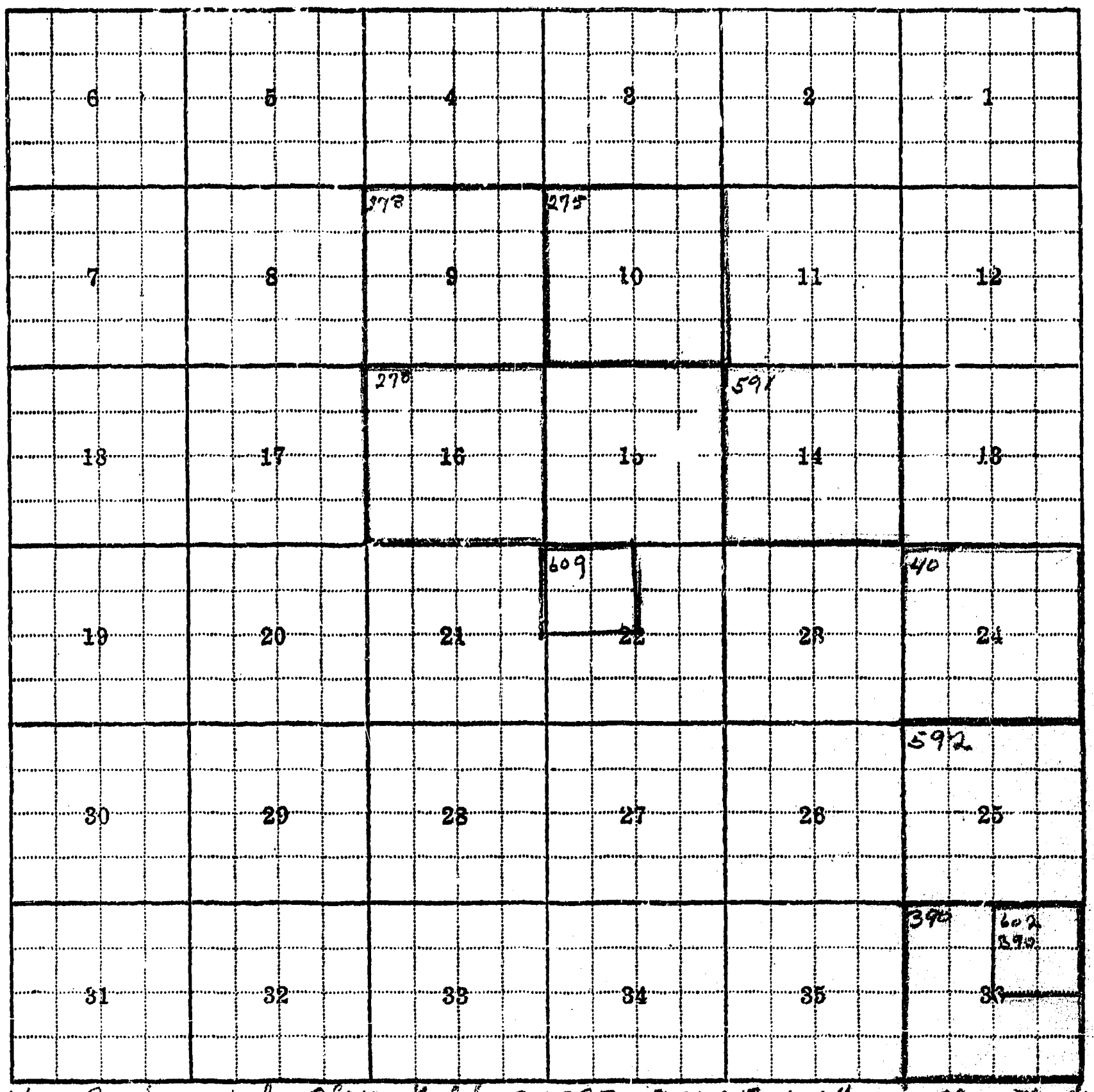

#279-Wm. Archer, et al - Olsson Gulch, 8-25-85. 8-31-85, 100" — Mary Moody Lode
#455. Sadie J. Brown, Warm Spr. Cr. 7-21-84, 7-29-85 — 1000"
#741 R. D. Condon et al, Silver Creek 4-20-86, 4-26-86, 500"

STATE ENGINEERS OFFICE
Water Resources Survey

Appropriations with No Legal Description

Township 5 N Range 12 W County Deer Lodge

Parcel Number	Name of Owner	Name of Stream	Date App.	Date Filed	M. I.
40	A. P. Clostien et al	Boomerang G.	4-20-93	4-21-93	20
275	Wm. R. Quane	Nelson Gulch	4-9-27	4-9-27	1000
278	Wm. Archer et al	Olson Gulch	8-25-85	8-31-85	100
390	Fred M. Anderson	Spring Gulch	3-5-19	3-6-19	160
591	J. W. Black et al	Jordan spr	9-16-01	9-17-01	300
592	Eugene McCarthy	Josephine spr	8-21-24	8-27-24	40
602	Fred M. Anderson	Stumptown spr	3-5-19	3-6-19	80
609	W. L. Beal	unnamed spr	5-26-47	6-12-47	100

Township _____ Range _____

Form D-1—1500—9-53

THURBER'S, HELENA

STATE OF MONTANA

STATE ENGINEER'S OFFICE

(6)

WATER RESOURCES SURVEY

Township 5 N Range 12 W County Deer Lodge

6	5	4	3	2	1
7	8	9	10	11	12
18	17	16	15	14	13
19 D52	20	21	22	23	24
30 D52	29	28	27	26	25 141 121
31	32	33	34	35	36

#152-Jac Freeman - No Land Receipted - 5-15-01 - 100

STATE ENGINEERS OFFICE
Water Resources Survey
Appropriations with No Legal Description

Township 54 Range 12 E County Douglas

Parcel Number	Name of Owner	Name of Stream	Date App.	Date Filed	M. I.
141	C.C.M. Co		5-15-73		200
152	Jos. Freeman	Freeman	5-15-01		100

Township _____ Range _____

Form F-1—3M—9-54

Byerly Pub. Co., Lewistown, Mont.

County Deer Lodge, T. 5N R. 12W

Farm Checked:

By Robert J. Peter

Date 9/22/54

STATE OF MONTANA

STATE ENGINEER'S OFFICE

WATER RESOURCES SURVEY

Plat No. 6

Photo No. 3-145

Legal Land Owner A.C.M. Address

Operator Joseph Kovacich Address Anaconda

Water is delivered by:—

☐ (P.S.) 1. Private System; ☐ (D.C.) 2. Ditch Company; ☐ (S.W.C.B.) 3. State Project; ☐ (F.P.) 4. Federal Project; ☐ (I.D.) 5. Irrigation District

Appropriation Or Decree No.	NAME OF STREAM (SOURCE OF WATER)	NAME OF DITCH (WATER DELIVERED BY)	NO.	REGULAR FLOOD	PUMP RESERVOIR	PRESENT IRR. ACRES	IRRIGABLE ACRES	MAXIMUM IRR. ACRES
No Filing	Spring - trib. (Warm Springs Cr.)	Pipe from spring				1½		1½
					Total	1½		1½

Size and Capacity, Pump, Reservoir, etc.

Condition of System Good

Adequate Supply: Yes X No Explain

Topography Creek bottom

Remarks Leasing 2 acres in the NENE Sec. 26

Also in:	Plat No. Twp. Rge.	Plat No. Twp. Rge.	Plat No. Twp. Rge.
	Plat No. Twp. Rge.	Plat No. Twp. Rge.	Plat No. Twp. Rge.

Information From: Joseph Kovacich

OVER

THUMSEN'S, HELENA
Form WR-B—1500—9-53

Twp._____ Rge _____
Twp._____ Rge._____
Twp._____ Rge._____

STATE OF MONTANA
STATE ENGINEER'S OFFICE
WATER RESOURCES SURVEY
FARM MAP

County_____
Code No._____

Name of Land Owner_____ Address_____
Name of Operator_____ Address_____
Legal Description_____

☐ Irrigated Land ☐ Non-Irrigated Land ☐ Potential Land Under Existing Facilities

NORTH

Code No. 26 A System Sprinkler Source of Water Spring
Basin Deer Lodge River Present 1/2 Potential — Maximum 1/2 R — F — P — G — S —
Code No.____ System____ Source of Water____
Basin____ Present____ Potential____ Maximum____ R__ F__ P__ G__ S__
Code No.____ System____ Source of Water____
Basin____ Present____ Potential____ Maximum____ R__ F__ P__ G__ S__
Code No.____ System____ Source of Water____
Basin____ Present____ Potential____ Maximum____ R__ F__ P__ G__ S__
Code No.____ System____ Source of Water____
Basin____ Present____ Potential____ Maximum____ R__ F__ P__ G__ S__
Code No.____ System____ Source of Water____
Basin____ Present____ Potential____ Maximum____ R__ F__ P__ G__ S__
Code No.____ System____ Source of Water____
Basin____ Present____ Potential____ Maximum____ R__ F__ P__ G__ S__
Code No.____ System____ Source of Water____
Basin____ Present____ Potential____ Maximum____ R__ F__ P__ G__ S__
Code No.____ System____ Source of Water____
Basin____ Present____ Potential____ Maximum____ R__ F__ P__ G__ S__

If under Ditch Company, Irrigation District, or Government Project, state the number of shares or inches, acre feet, as the case may be in said system _____

NOTE: R—Denotes Regular Irrigation. F—Flood Irrigation. P—Water diverted by means of pumping. G—Water diverted by gravity. S—Stored Water.

Information from Peter Date 2-3-55

3 REPORTER PRTG. & SUPPLY CO., BILLINGS, MONT.

FORM D-1

STATE OF MONTANA

STATE ENGINEER'S OFFICE

WATER RESOURCES SURVEY

Township..... Range..... County.....

6	5	4	3	2	1
7	8	9	10	11	12
18	17	16	15	14	13
19	20	21	22	23	24
30	29	28	27	26 A 2 A. owned A. C. M. Op. J. Kovasich	25
31	32	33	34	35	36

A. C. M.

Form F-1—3M—9-54

Byerly Pub. Co., Lewistown, Mont.

County Deer Lodge, T. 5N R. 12W

Plat No. 6

STATE OF MONTANA

STATE ENGINEER'S OFFICE

WATER RESOURCES SURVEY

Farm Checked:

Photo No. 2-121

By Robert J. Peter

Date 9/22/54

Legal Land Owner Fred M. Anderson Address Anaconda

Operator Same Address

Water is delivered by:—

☒ (P.S.) ☐ (D.C.) ☐ (S.W.C.B.) ☐ (F.P.) ☐ (I.D.)

1. Private System; 2. Ditch Company; 3. State Project; 4. Federal Project; 5. Irrigation District

Appropriation Or Decree No.	NAME OF STREAM (SOURCE OF WATER)	NAME OF DITCH (WATER DELIVERED BY)	NO.	REGULAR FLOOD	PUMP RESERVOIR	PRESENT IRR. ACRES	IRRIGABLE ACRES	MAXIMUM IRR. ACRES
A-390	Spring Gulch (Trib. to Big Gulch Cr.)	Anderson Ditch	1	F		9	20	29
A-602	Springtown Spring							
					Total	9	20	29

Size and Capacity, Pump, Reservoir, etc.

Condition of System Fair

Adequate Supply: Yes ..... No X Explain Springs not giving enough water to supply needs.

Topography Bench

Remarks

Also in:	Plat No. ..... Twp. ..... Rge.	Plat No. ..... Twp. ..... Rge.	Plat No. ..... Twp. ..... Rge. .....
	Plat No. ..... Twp. ..... Rge.	Plat No. ..... Twp. ..... Rge.	Plat No. ..... Twp. ..... Rge. .....

Information From: Fred Anderson

OVER

APP. NO. DECREE NO.	NAME OF APPROPRIATOR TO WHOM DECREED	NAME OF STREAM	Date App. Date Priority	Date Filed Date Decreed	MINERS INCHES	IN USE
A-390	Fred M. Anderson	Spring Gulch	3/5/19	3/6/19	160	Yes
A-602	Fred M. Anderson	Springtown Spring	3/5/19	3/6/19	80	X

THURBER'S, HELENA
Form WR-3—1500—9-53

Twp.....Rge.....
Twp.....Rge.....
Twp.....Rge.....

STATE OF MONTANA
STATE ENGINEER'S OFFICE
WATER RESOURCES SURVEY
FARM MAP

County.....
Code No.....

Name of Land Owner.....Address.....
Name of Operator.....Address.....
Legal Description.....

☐ Irrigated Land ☐ Non-Irrigated Land ☐ Potential Land Under Existing Facilities

NORTH

Code No. 36 A System Anderson Ditch Source of Water Spring Gulch & Springs
Basin Deer Lodge River Present 9 Potential 20 Maximum 29 R F ✓ P G S

Code No. System Source of Water
Basin Present Potential Maximum R F P G S

Code No. System Source of Water
Basin Present Potential Maximum R F P G S

Code No. System Source of Water
Basin Present Potential Maximum R F P G S

Code No. System Source of Water
Basin Present Potential Maximum R F P G S

Code No. System Source of Water
Basin Present Potential Maximum R F P G S

Code No. System Source of Water
Basin Present Potential Maximum R F P G S

Code No. System Source of Water
Basin Present Potential Maximum R F P G S

If under Ditch Company, Irrigation District, or Government Project, state the number of shares or inches, acre feet, as the case may be in said system

NOTE: R—Denotes Regular Irrigation. F—Flood Irrigation. P—Water diverted by means of pumping. G—Water diverted by gravity. S—Stored Water.

Information from Peterson Date 2-3-55

Form D-1—1500—9-53

THURBER'S, HELENA

(6)

STATE OF MONTANA

STATE ENGINEER'S OFFICE

WATER RESOURCES SURVEY

Township 5N Range 12W County Deer Lodge

6	5	4	3	2	1
7	8	9	10	11	12
18	17	16	15	14	13
19	20	21	22	23	24
30	29	28	27	26	25
31	32	33	34	35	36 390 602

279- Wm. Archer et al Alam Ruleh, 8-25-85, 8-31-85, 100" mining

455- Dadie J. Bacum, Warm Spr. Cr. 7-21-84, 7-29-85 1000"

741- R. L. Condon, Silver Lake 4-26-84, 4-26-84, 500"

Form F-1—3M—9-54

Byerly Pub. Co., Lewistown, Mont.

County Deer Lodge, T. 5N R. 12W

Plat No. 6

STATE OF MONTANA

STATE ENGINEER'S OFFICE

WATER RESOURCES SURVEY

Farm Checked:

By Bob Mullica & Joe Pouliot

Date 9/23/54

Photo No. 3-146

Legal Land Owner W. A. Beal Address Anaconda

Operator Address

Water is delivered by:—

☐ (P.S.) 1. Private System; ☐ (D.C.) 2. Ditch Company; ☐ (S.W.C.B.) 3. State Project; ☐ (F.P.) 4. Federal Project; ☐ (I.D.) 5. Irrigation District

Appropriation Or Decree No.	NAME OF STREAM (SOURCE OF WATER)	NAME OF DITCH (WATER DELIVERED BY)	NO.	REGULAR FLOOD	PUMP RESERVOIR	PRESENT IRR. ACRES	IRRIGABLE ACRES	MAXIMUM IRR. ACRES
A-609	Unnamed Spring							
	NO IRRIGATION							
					Total			

Size and Capacity, Pump, Reservoir, etc.

Condition of System

Adequate Supply: Yes No Explain

Topography

Remarks

Also in:	Plat No. Twp. Rge.	Plat No. Twp. Rge.	Plat No. Twp. Rge.
	Plat No. Twp. Rge.	Plat No. Twp. Rge.	Plat No. Twp. Rge.

Information From: Field Survey

OVER

APP. NO. DECREE NO.	NAME OF APPROPRIATOR TO WHOM DECREED	NAME OF STREAM	Date App. Date Priority	Date Filed Date Decreed	MINERS INCHES	IN USE
A-609	W. L. Beal	Unnamed Spring	5/25/47	6/12/47	100	Stock

Form D-1—1500—9-53

THURBER'S, HELENA

STATE OF MONTANA

STATE ENGINEER'S OFFICE

WATER RESOURCES SURVEY

Township 5N Range 12 W County Deer Lodge

6	5	4	3	2	1
7	8	9	10	11	12
18	17	16	15	14	13
19	20	21	609 22	23	24
30	29	28	27	26	25
31	32	33	34	35	36

#279- Wm. Archer et al, Olson Gulch, 8-25-85, 8-31-85, 100 mining

#455 Sadie J. Brown, Warm Spr. Cr. 7-21-84, 7-29-85, 1000"

#741- R. L. Condon et al, Silver Lake, 4-20-86, 4-26-86, 500"

Form F-1—3M-[illegible]

Byerly Pub. Co., Lewistown, Mont.

County Deer Lodge, T. 5N R. 12W

Farm Checked:

By Robert L. Peter

Date 9/17/54

STATE OF MONTANA

STATE ENGINEER'S OFFICE

WATER RESOURCES SURVEY

Plat No. 6

Photo No. 3-144

Legal Land Owner E. L. Cregg Address Anaconda

Operator Address

Water is delivered by:—

☐ (P.S.) 1. Private System; ☐ (D.C.) 2. Ditch Company; ☐ (S.W.C.B.) 3. State Project; ☐ (F.P.) 4. Federal Project; ☐ (I.D.) 5. Irrigation District

Appropriation Or Decree No.	NAME OF STREAM (SOURCE OF WATER)	NAME OF DITCH (WATER DELIVERED BY)	NO.	REGULAR FLOOD	PUMP RESERVOIR	PRESENT IRR. ACRES	IRRIGABLE ACRES	MAXIMUM IRR. ACRES
		NO IRRIGATION						
					Total			

Size and Capacity, Pump, Reservoir, etc.

Condition of System

Adequate Supply: Yes No Explain

Topography

Remarks

Also in:	Plat No. Twp. Rge.	Plat No. Twp. Rge.	Plat No. Twp. Rge.
	Plat No. Twp. Rge.	Plat No. Twp. Rge.	Plat No. Twp. Rge.

Information From: Field Survey

OVER

APP. NO. DECREE NO.	NAME OF APPROPRIATOR TO WHOM DECREED	NAME OF STREAM	Date App. Date Priority	Date Filed Date Decreed	MINERS INCHES	IN USE
A-40	A. P. Clontier et al	Boomerang Creek	4/20/93	4/21/93	20	Stock

Form D-1—1500—9-53

THURBER'S, HELENA

(6)

STATE OF MONTANA

STATE ENGINEER'S OFFICE

WATER RESOURCES SURVEY

Township 7N Range 12 W County Deer Lodge

6	5	4	3	2	1
7	8	9	10	11	12
18	17	16	15	14	13
19	20	21	22	23	24 40
30	29	28	27	26	25
31	32	33	34	35	36

279- Wm Archer et al, Olson Gulch, 8-25-85, 8-31-85- 100"

455 Sadie J. Brown Warm Spr. Co. 7-21-84, 7-29-85 - 1000

741 R. L. Condon et al, Bitterroot Lake, 4-20-86, 4-22-86 - 500"

Form F-1—3M—9-54

Byerly Pub. Co., Lewistown, Mont.

County Deer Lodge, T. 5N R. 12W

Farm Checked:

By Bob Mullica & Joe Pouliot

Date 9/22/54

STATE OF MONTANA

STATE ENGINEER'S OFFICE

WATER RESOURCES SURVEY

Plat No. 6

Photo No. 5-47

Legal Land Owner Ina M. Cregg Address Anaconda

Operator Same Address

Water is delivered by:—

☒ (P.S.) ☐ (D.C.) ☐ (S.W.C.B.) ☐ (F.P.) ☐ (I.D.)

1. Private System; 2. Ditch Company; 3. State Project; 4. Federal Project; 5. Irrigation District

Appropriation Or Decree No.	NAME OF STREAM (SOURCE OF WATER)	NAME OF DITCH (WATER DELIVERED BY)	NO.	REGULAR FLOOD	PUMP RESERVOIR	PRESENT IRR. ACRES	IRRIGABLE ACRES	MAXIMUM IRR. ACRES
No Filing shown	Foster Ck.	Cregg Ditch	1	R		0	13	13
	NO IRRIGATION							
					Total			

Size and Capacity, Pump, Reservoir, etc.

Condition of System Poor

Adequate Supply: Yes x No. Explain

Topography Creek

Remarks

Also in:	Plat No. Twp. Rge.	Plat No. Twp. Rge.	Plat No. Twp. Rge.
	Plat No. Twp. Rge.	Plat No. Twp. Rge.	Plat No. Twp. Rge.

Information From: Field Survey

OVER

THURBER'S, HELENA
Form WR-B—1500—9-53

Twp._____ Rge._____
Twp._____ Rge._____
Twp._____ Rge._____

STATE OF MONTANA
STATE ENGINEER'S OFFICE
WATER RESOURCES SURVEY
FARM MAP

County_____
Code No._____

Name of Land Owner_____ Address_____
Name of Operator_____ Address_____
Legal Description_____

☐ Irrigated Land ☐ Non-Irrigated Land ☐ Potential Land Under Existing Facilities

NORTH

Code No. 18 A System Cregg Ditches Source of Water Foster Cr
Basin Deer Lodge River Present — Potential 13 Maximum 13 R ✓ F P G S
Code No. System Source of Water
Basin Present Potential Maximum R F P G S
Code No. System Source of Water
Basin Present Potential Maximum R F P G S
Code No. System Source of Water
Basin Present Potential Maximum R F P G S
Code No. System Source of Water
Basin Present Potential Maximum R F P G S
Code No. System Source of Water
Basin Present Potential Maximum R F P G S
Code No. System Source of Water
Basin Present Potential Maximum R F P G S
Code No. System Source of Water
Basin Present Potential Maximum R F P G S

If under Ditch Company, Irrigation District, or Government Project, state the number of shares or inches, acre feet, as the case may be in said system _____

NOTE: R—Denotes Regular Irrigation. F—Flood Irrigation. P—Water diverted by means of pumping. G—Water diverted by gravity. S—Stored Water.

Information from Otto Date 2-3-55

3 REPORTER PRTG. & SUPPLY CO., BILLINGS, MONT. FORM D-1

STATE OF MONTANA

STATE ENGINEER'S OFFICE

WATER RESOURCES SURVEY

Township..... Range..... County.....

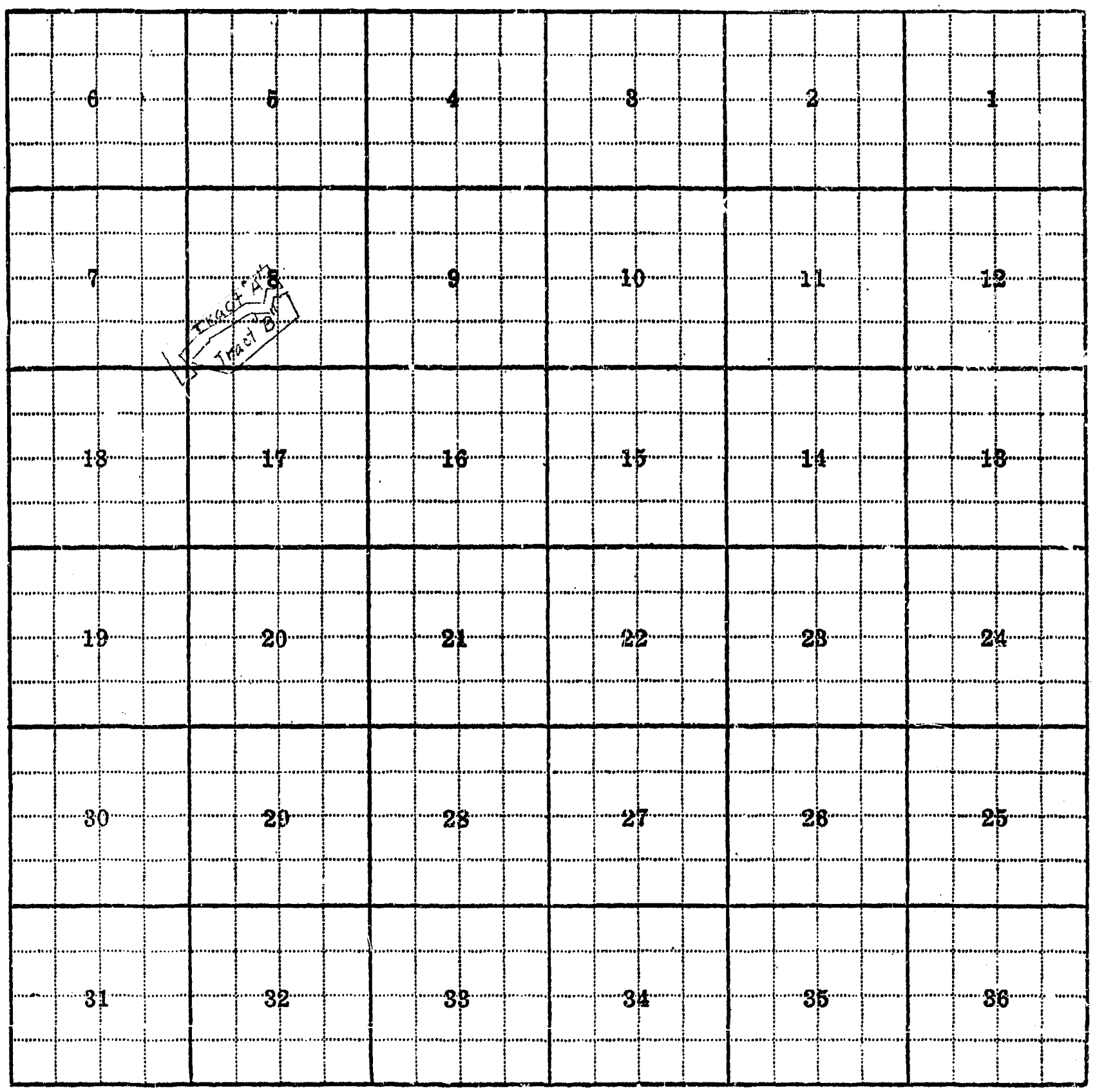

Ina M. Cregg

Form F-1—3M—9-54

Byerly Pub. Co., Lewistown, Mont.

County Deer Lodge, T. 5N R. 12W

Plat No. 6

STATE OF MONTANA

STATE ENGINEER'S OFFICE

WATER RESOURCES SURVEY

Farm Checked:

Photo No. 3-144

By Robert J. Peter

Date 9/17/54

Legal Land Owner Horace J.C. Garrity Address Anaconda

Operator Same Address

Water is delivered by:—

☒ (P.S.) 1. Private System; ☐ (D.C.) 2. Ditch Company; ☐ (S.W.C.B.) 3. State Project; ☐ (F.P.) 4. Federal Project; ☐ (I.D.) 5. Irrigation District

Appropriation Or Decree No.	NAME OF STREAM (SOURCE OF WATER)	NAME OF DITCH (WATER DELIVERED BY)	NO.	REGULAR FLOOD	PUMP RESERVOIR	PRESENT IRR. ACRES	IRRIGABLE ACRES	MAXIMUM IRR. ACRES
D-177	Warm Springs Creek	Vincent Jones Ditch	1	R		15	0	15
					Total	15	0	15

Size and Capacity, Pump, Reservoir, etc.

Condition of System Good

Adequate Supply: Yes X No Explain

Topography Creek bottom

Remarks

Also in:	Plat No. Twp. Rge.	Plat No. Twp. Rge.	Plat No. Twp. Rge.
	Plat No. Twp. Rge.	Plat No. Twp. Rge.	Plat No. Twp. Rge.

Information From: Peter Layetich

OVER

APP. NO. DECREE NO.	NAME OF APPROPRIATOR TO WHOM DECREED	NAME OF STREAM	Date App. Date Priority	Date Filed Date Decreed	MINERS INCHES	IN USE
D-177	Thos. Parker	Warm Springs Creek	9/15/79		160	Yes -3"
	Layetich has	155" this right				
	Phillip has	2" " "				
	Garrity has	3" " "				

THURBER'S, HELENA
Form WR-B—1500—9-53

Twp._____ Rge._____
Twp._____ Rge._____
Twp._____ Rge._____

STATE OF MONTANA
STATE ENGINEER'S OFFICE
WATER RESOURCES SURVEY
FARM MAP

County_____
Code No._____

Name of Land Owner_____ Address_____
Name of Operator_____ Address_____
Legal Description_____

☐ Irrigated Land ☐ Non-Irrigated Land ☐ Potential Land Under Existing Facilities

NORTH

Code No. 25 Y System Vincent-Jones Ditch Source of Water Warm Springs Cr
Basin Deer Lodge River Present 15 Potential – Maximum 15 R ✓ F__ P__ G__ S__
Code No._____ System_____ Source of Water_____
Basin_____ Present_____ Potential_____ Maximum_____ R__ F__ P__ G__ S__
Code No._____ System_____ Source of Water_____
Basin_____ Present_____ Potential_____ Maximum_____ R__ F__ P__ G__ S__
Code No._____ System_____ Source of Water_____
Basin_____ Present_____ Potential_____ Maximum_____ R__ F__ P__ G__ S__
Code No._____ System_____ Source of Water_____
Basin_____ Present_____ Potential_____ Maximum_____ R__ F__ P__ G__ S__
Code No._____ System_____ Source of Water_____
Basin_____ Present_____ Potential_____ Maximum_____ R__ F__ P__ G__ S__
Code No._____ System_____ Source of Water_____
Basin_____ Present_____ Potential_____ Maximum_____ R__ F__ P__ G__ S__
Code No._____ System_____ Source of Water_____
Basin_____ Present_____ Potential_____ Maximum_____ R__ F__ P__ G__ S__
Code No._____ System_____ Source of Water_____
Basin_____ Present_____ Potential_____ Maximum_____ R__ F__ P__ G__ S__
Code No._____ System_____ Source of Water_____
Basin_____ Present_____ Potential_____ Maximum_____ R__ F__ P__ G__ S__

If under Ditch Company, Irrigation District, or Government Project, state the number of shares or inches, acre feet, as the case may be in said system _____

NOTE: R—Denotes Regular Irrigation. F—Flood Irrigation. P—Water diverted by means of pumping. G—Water diverted by gravity. S—Stored Water.

Information from Pete Date 2-3-55

3 REPORTER PRTG. & SUPPLY CO., BILLINGS, MONT.

FORM D-1

STATE OF MONTANA

STATE ENGINEER'S OFFICE

WATER RESOURCES SURVEY

Township..... Range..... County.....

6	5	4	3	2	1
7	8	9	10	11	12
18	17	16	15	14	13
19	20	21	22	23	24
30	29	28	27	26	25
31	32	33	34	35	36

Form F-1—3M—9-54

Byerly Pub. Co., Lewistown, Mont.

County Deer Lodge, T. 5N R. 12W

Farm Checked:

By Peter

Date 9/17/54

STATE OF MONTANA

STATE ENGINEER'S OFFICE

WATER RESOURCES SURVEY

Plat No. 6

Photo No. 3-144

Legal Land Owner Peter Lazetich Address Anaconda

Operator Same Address

Water is delivered by:—

☒ (P.S.) 1. Private System; ☐ (D.C.) 2. Ditch Company; ☐ (S.W.C.B.) 3. State Project; ☐ (F.P.) 4. Federal Project; ☐ (I.D.) 5. Irrigation District

Appropriation Or Decree No.	NAME OF STREAM (SOURCE OF WATER)	NAME OF DITCH (WATER DELIVERED BY)	NO.	REGULAR FLOOD	PUMP RESERVOIR	PRESENT IRR. ACRES	IRRIGABLE ACRES	MAXIMUM IRR. ACRES
D-177	Warm Springs Creek	Vincent-Jones Ditch	1	R		69	0	69
					Total	69	0	69

Size and Capacity, Pump, Reservoir, etc.

Condition of System good

Adequate Supply: Yes X No. Explain

Topography Creek bottom

Remarks

Also in:	Plat No. 7 Twp. 5N Rge. 11W	Plat No. Twp. Rge.	Plat No. Twp. Rge.
	Plat No. Twp. Rge.	Plat No. Twp. Rge.	Plat No. Twp. Rge.

Information From: Peter Lazetich

OVER

APP. NO. DECREE NO.	NAME OF APPROPRIATOR TO WHOM DECREED	NAME OF STREAM	Date App. Date Priority	Date Filed Date Decreed	MINERS INCHES	IN USE
A-592	Eugene McCarty	Josephine Spring	7/21/24	8/27/24	40	Stock
*D-177	Thos. Parker	Warm Springs Creek	9/15/79		160	Yes-155"
*D-177	Lazetich has 155" this right					
	John Phillip has 2" this right	72-170				
	Horace J. G. Garrity has 3" this right	72-599				

THUNSER'S, HELENA
Form WR-B—1500—9-53

Twp.....Rge.....
Twp.....Rge.....
Twp.....Rge.....

STATE OF MONTANA
STATE ENGINEER'S OFFICE
WATER RESOURCES SURVEY
FARM MAP

County.....
Code No.....

Name of Land Owner..... Address.....
Name of Operator..... Address.....
Legal Description.....

☐ Irrigated Land ☐ Non-Irrigated Land ☐ Potential Land Under Existing Facilities

NORTH

Code No. 25A System Vivant-Jones Ditch Source of Water Warm Spring Cr
Basin Deer Lodge Basin Present 69 Potential — Maximum 69 R ~~F~~ P G S

Code No. System Source of Water
Basin Present Potential Maximum R F P G S

Code No. System Source of Water
Basin Present Potential Maximum R F P G S

Code No. System Source of Water
Basin Present Potential Maximum R F P G S

Code No. System Source of Water
Basin Present Potential Maximum R F P G S

Code No. System Source of Water
Basin Present Potential Maximum R F P G S

Code No. System Source of Water
Basin Present Potential Maximum R F P G S

Code No. System Source of Water
Basin Present Potential Maximum R F P G S

If under Ditch Company, Irrigation District, or Government Project, state the number of shares or inches, acre feet, as the case may be in said system

NOTE: R—Denotes Regular Irrigation. F—Flood Irrigation. P—Water diverted by means of pumping. G—Water diverted by gravity. S—Stored Water.

Information from PTW Date 2-3-55

Form D-1—1500—9-53

THURBER'S, HELENA

(6)

STATE OF MONTANA

STATE ENGINEER'S OFFICE

WATER RESOURCES SURVEY

Township 5N Range 12W County Deer Lodge

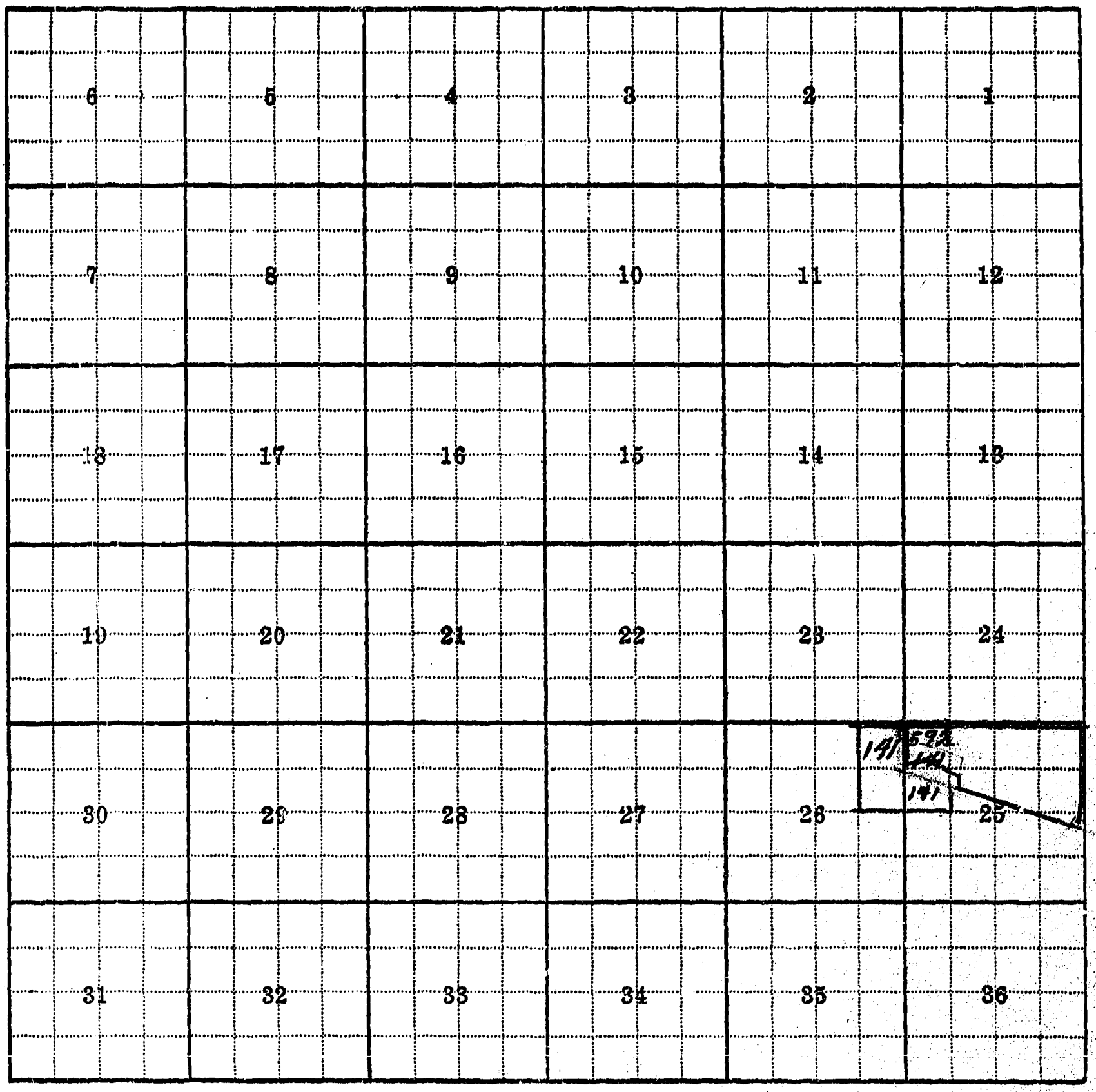

#277- Wm. Archer, Olson Gulch, 8-25-85, 8-31-85 ~ 100" mining

~~#455- Sadie J. Brown, Warm Spr. Cr. 7-21-84, 7-29-85 1000"~~

~~#741- R.S. Condon et al Silver Lake 4-25-86, 4-26-86 ~ 300"~~

Form F-1—3M—9-54

Byerly Pub. Co., Lewistown, Mont.

County Deer Lodge, T. 5N R. 12W

Plat No. 6

STATE OF MONTANA

STATE ENGINEER'S OFFICE

WATER RESOURCES SURVEY

Farm Checked:

By Bob Mullica, Joe Pouliot & Bob Peter

Date 9/16/54

Photo No. 5-48

Legal Land Owner Charles Nicely Address Anaconda

Operator Same Address

Water is delivered by:—

☒ (P.S.) 1. Private System; ☐ (D.C.) 2. Ditch Company; ☐ (S.W.C.B.) 3. State Project; ☐ (F.P.) 4. Federal Project; ☐ (I.D.) 5. Irrigation District

Appropriation Or Decree No.	NAME OF STREAM (SOURCE OF WATER)	NAME OF DITCH (WATER DELIVERED BY)	NO.	REGULAR FLOOD	PUMP RESERVOIR	PRESENT IRR. ACRES	IRRIGABLE ACRES	MAXIMUM IRR. ACRES
D-151	Warm Springs Creek	Parker Ditch	1	R		19		19
					Total			

Size and Capacity, Pump, Reservoir, etc.

Condition of System Good

Adequate Supply: Yes X No. Explain

Topography Creek bottom

Remarks

Also in:	Plat No. Twp. Rge.	Plat No. Twp. Rge.	Plat No. Twp. Rge.
	Plat No. Twp. Rge.	Plat No. Twp. Rge.	Plat No. Twp. Rge.

Information From: Mr. Nicely

OVER

APP. NO. DECREE NO.	NAME OF APPROPRIATOR TO WHOM DECREED	NAME OF STREAM	Date App. Date Priority	Date Filed Date Decreed	MINERS INCHES	IN USE
D-151	Jos. DeFour	Warm Springs Creek	1/1/91		100	Yes
	The same right listed in 5N - 13W					

THURBER'S, HELENA
Form WR-B—1500—9-53

Twp._____ Rge._____
Twp._____ Rge._____
Twp._____ Rge._____

STATE OF MONTANA
STATE ENGINEER'S OFFICE
WATER RESOURCES SURVEY
FARM MAP

County_____
Code No._____

Name of Land Owner_____ Address_____
Name of Operator_____ Address_____
Legal Description_____

☐ Irrigated Land ☐ Non-Irrigated Land ☐ Potential Land Under Existing Facilities

NORTH

Code No. 18A System Parker Ditch Source of Water Warm Springs Cr.
Basin Deer Lodge River Present 19 Potential — Maximum 19 R ✓ F _ P _ G _ S _
Code No.____ System____ Source of Water____
Basin____ Present____ Potential____ Maximum____ R_ F_ P_ G_ S_
Code No.____ System____ Source of Water____
Basin____ Present____ Potential____ Maximum____ R_ F_ P_ G_ S_
Code No.____ System____ Source of Water____
Basin____ Present____ Potential____ Maximum____ R_ F_ P_ G_ S_
Code No.____ System____ Source of Water____
Basin____ Present____ Potential____ Maximum____ R_ F_ P_ G_ S_
Code No.____ System____ Source of Water____
Basin____ Present____ Potential____ Maximum____ R_ F_ P_ G_ S_
Code No.____ System____ Source of Water____
Basin____ Present____ Potential____ Maximum____ R_ F_ P_ G_ S_
Code No.____ System____ Source of Water____
Basin____ Present____ Potential____ Maximum____ R_ F_ P_ G_ S_
Code No.____ System____ Source of Water____
Basin____ Present____ Potential____ Maximum____ R_ F_ P_ G_ S_

If under Ditch Company, Irrigation District, or Government Project, state the number of shares or inches, acre feet, as the case may be in said system _____

NOTE: R—Denotes Regular Irrigation. F—Flood Irrigation. P—Water diverted by means of pumping. G—Water diverted by gravity. S—Stored Water.

Information from Peter Date 2-3-55

3 REPORTER PRTG. & SUPPLY CO., BILLINGS, MONT. FORM D-1

STATE OF MONTANA

STATE ENGINEER'S OFFICE

WATER RESOURCES SURVEY

Township..... Range..... County.....

6	5	4	3	2	1
7	8	9	10	11	12
A 18	17	16	15	14	13
19	20	21	22	23	24
30	29	28	27	26	25
31	32	33	34	35	36

Charles Neely

Form F-1—3M—9-54

Byerly Pub. Co., Lewistown, Mont.

County Deer Lodge, T. 5N R. 12W

Plat No. 6

Farm Checked:

By Bob Mullica & Joe Pouliot

Date 9/22/54

STATE OF MONTANA

STATE ENGINEER'S OFFICE

WATER RESOURCES SURVEY

Photo No. 3-148

Legal Land Owner Ray W. Okken Address Anaconda

Operator Same Address

Water is delivered by:—

☒ (P.S.) 1. Private System; ☐ (D.C.) 2. Ditch Company; ☐ (S.W.C.B.) 3. State Project; ☐ (F.P.) 4. Federal Project; ☐ (I.D.) 5. Irrigation District

Appropriation Or Decree No.	NAME OF STREAM (SOURCE OF WATER)	NAME OF DITCH (WATER DELIVERED BY)	NO.	REGULAR FLOOD	PUMP RESERVOIR	PRESENT IRR. ACRES	IRRIGABLE ACRES	MAXIMUM IRR. ACRES
D-152)	Warm Springs Creek	Forsman Ditch	1	R		3	0	3
)	Twin Lakes Creek	" "	1	R		15	2	17
					Total	18	2	20

Size and Capacity, Pump, Reservoir, etc.

Condition of System Good

Adequate Supply: Yes X No Explain

Topography Creek bottom

Remarks Forsman Ranch

Also in:	Plat No. Twp. Rge.	Plat No. Twp. Rge.	Plat No. Twp. Rge.
	Plat No. Twp. Rge.	Plat No. Twp. Rge.	Plat No. Twp. Rge.

Information From: Mrs. Ray Okken

OVER

APP. NO. DECREE NO.	NAME OF APPROPRIATOR TO WHOM DECREED	NAME OF STREAM	Date App. Date Priority	Date Filed Date Decreed	MINERS INCHES	IN USE
D-152	Joseph Forsman	Warm Springs Creek	5/15/01		100	Yes

THUBER'S, HELENA
Form WR-B—1500—9-53

Twp.....Rge.....
Twp.....Rge.....
Twp.....Rge.....

STATE OF MONTANA
STATE ENGINEER'S OFFICE
WATER RESOURCES SURVEY
FARM MAP

County.....
Code No.....

Name of Land Owner.....Address.....
Name of Operator.....Address.....
Legal Description.....

☐ Irrigated Land ☐ Non-Irrigated Land ☐ Potential Land Under Existing Facilities

NORTH

Code No. 19A System Foreman Ditch Source of Water Warm Springs Cr
Basin Deer Lodge River Present 3 Potential — Maximum 3 R ✓ F P G S
Code No. 19A-30A System Foreman Ditch Source of Water Twin Lakes Cr
Basin Deer Lodge River Present 15 Potential 2 Maximum 17 R ✓ F P G S
Code No. System Source of Water
Basin Present Potential Maximum R F P G S
Code No. System Source of Water
Basin Present Potential Maximum R F P G S
Code No. System Source of Water
Basin Present Potential Maximum R F P G S
Code No. System Source of Water
Basin Present Potential Maximum R F P G S
Code No. System Source of Water
Basin Present Potential Maximum R F P G S
Code No. System Source of Water
Basin Present Potential Maximum R F P G S

If under Ditch Company, Irrigation District, or Government Project, state the number of shares or inches, acre feet, as the case may be in said system

NOTE: R—Denotes Regular Irrigation. F—Flood Irrigation. P—Water diverted by means of pumping. G—Water diverted by gravity. S—Stored Water.

Information from Peter Date 2-3-55

Form D-1—1500—9-53

THURBER'S, HELENA

STATE OF MONTANA

STATE ENGINEER'S OFFICE

WATER RESOURCES SURVEY

Township 5 N Range 10 W County Deer Lodge

6	5	4	3	2	1
7	8	9	10	11	12
18	17	16	15	14	13
D192 19 A P	20	21	22	23	24
30	29	28	27	26	25
31	32	33	34	35	36

#155 Jas. Fessman - Philipsburg 5-15-01 - 100

Form F-1—8M—9-54

Byerly Pub. Co., Lewistown, Mont.

County Deer Lodge, T. 5N R. 12W

Plat No. 6

STATE OF MONTANA

STATE ENGINEER'S OFFICE

WATER RESOURCES SURVEY

Farm Checked:

By Robert J. Peter

Date 9/17/54

Photo No. 3-144

Legal Land Owner John Phillip Address Anaconda

Operator Same Address

Water is delivered by:—

☒ (P.S.) ☐ (D.C.) ☐ (S.W.C.B.) ☐ (F.P.) ☐ (I.D.)

1. Private System; 2. Ditch Company; 3. State Project; 4. Federal Project; 5. Irrigation District

Appropriation Or Decree No.	NAME OF STREAM (SOURCE OF WATER)	NAME OF DITCH (WATER DELIVERED BY)	NO.	REGULAR FLOOD	PUMP RESERVOIR	PRESENT IRR. ACRES	IRRIGABLE ACRES	MAXIMUM IRR. ACRES
D-177	Warm Springs Creek	Vincent Jones Ditch	1	R		5	0	5
					Total	5	0	5

Size and Capacity, Pump, Reservoir, etc.

Condition of System Good

Adequate Supply: Yes ✓ No ..... Explain

Topography Creek bottom

Remarks

Also in:	Plat No. ..... Twp. ..... Rge.	Plat No. ..... Twp. ..... Rge.	Plat No. ..... Twp. ..... Rge. .....
	Plat No. ..... Twp. ..... Rge.	Plat No. ..... Twp. ..... Rge.	Plat No. ..... Twp. ..... Rge. .....

Information From: Peter Lazetich

OVER

APP. NO. DECREE NO.	NAME OF APPROPRIATOR TO WHOM DECREED	NAME OF STREAM	Date App. Date Priority	Date Filed Date Decreed	MINERS INCHES	IN USE
D-177	Thos. Parker	Warm Springs Creek	9/15/79		160	Yes-2"
	Lazetich has 155" this right					
	Phillip has 2" " "		Book 72,	Page 170		
	Garrity has 3" " "		Book 72,	Page 599		

THURBER'S, HELENA
Form WR-B—1500—9-53

Twp.____ Rge.____
Twp.____ Rge.____
Twp.____ Rge.____

STATE OF MONTANA
STATE ENGINEER'S OFFICE
WATER RESOURCES SURVEY
FARM MAP

County____
Code No.____

Name of Land Owner____ Address____
Name of Operator____ Address____
Legal Description____

☐ Irrigated Land ☐ Non-Irrigated Land ☐ Potential Land Under Existing Facilities

NORTH

Code No. 25 X System Vincent Jones Ditch Source of Water Warm Springs Cr
Basin Deer Lodge Present 5 Potential — Maximum 5 R — F P G S
Code No. System Source of Water
Basin Present Potential Maximum R F P G S
Code No. System Source of Water
Basin Present Potential Maximum R F P G S
Code No. System Source of Water
Basin Present Potential Maximum R F P G S
Code No. System Source of Water
Basin Present Potential Maximum R F P G S
Code No. System Source of Water
Basin Present Potential Maximum R F P G S
Code No. System Source of Water
Basin Present Potential Maximum R F P G S
Code No. System Source of Water
Basin Present Potential Maximum R F P G S

If under Ditch Company, Irrigation District, or Government Project, state the number of shares or inches, acre feet, as the case may be in said system ____

NOTE: R—Denotes Regular Irrigation. F—Flood Irrigation. P—Water diverted by means of pumping. G—Water diverted by gravity. S—Stored Water.

Information from ____ Date 2-3-55

3 REPORTER PRTG. & SUPPLY CO., BILLINGS, MONT. FORM D-1

STATE OF MONTANA

STATE ENGINEER'S OFFICE

WATER RESOURCES SURVEY

Township..... Range..... County.....

6	5	4	3	2	1
7	8	9	10	11	12
18	17	16	15	14	13
19	20	21	22	23	24
30	29	28	27	26	25
31	32	33	34	35	36

Form F-1—3M—9-54

Byerly Pub. Co., Lewistown, Mont.

County Deer Lodge, T. 5N R. 12W

Plat No. 6

STATE OF MONTANA

STATE ENGINEER'S OFFICE

WATER RESOURCES SURVEY

Farm Checked:

Photo No. 3-144

By Robert J. Peter

Date 9/22/54

Legal Land Owner Carney A. Rostad Address Anaconda

Operator Same Address

Water is delivered by:—

☐ (P.S.) 1. Private System; ☐ (D.C.) 2. Ditch Company; ☐ (S.W.C.B.) 3. State Project; ☐ (F.P.) 4. Federal Project; ☐ (I.D.) 5. Irrigation District

Appropriation Or Decree No.	NAME OF STREAM (SOURCE OF WATER)	NAME OF DITCH (WATER DELIVERED BY)	NO.	REGULAR FLOOD	PUMP RESERVOIR	PRESENT IRR. ACRES	IRRIGABLE ACRES	MAXIMUM IRR. ACRES
		NO IRRIGATION						
					Total			

Size and Capacity, Pump, Reservoir, etc.

Condition of System

Adequate Supply: Yes..... No..... Explain

Topography

Remarks

Also in:	Plat No..... Twp..... Rge.....	Plat No..... Twp..... Rge.....	Plat No..... Twp..... Rge.....
	Plat No..... Twp..... Rge.....	Plat No..... Twp..... Rge.....	Plat No..... Twp..... Rge.....

Information From: Field Survey

OVER

Form D-1—1500—9-53

THURBER'S, HELENA

STATE OF MONTANA

STATE ENGINEER'S OFFICE

(6)

WATER RESOURCES SURVEY

Township 5N Range 12W County Deer Lodge

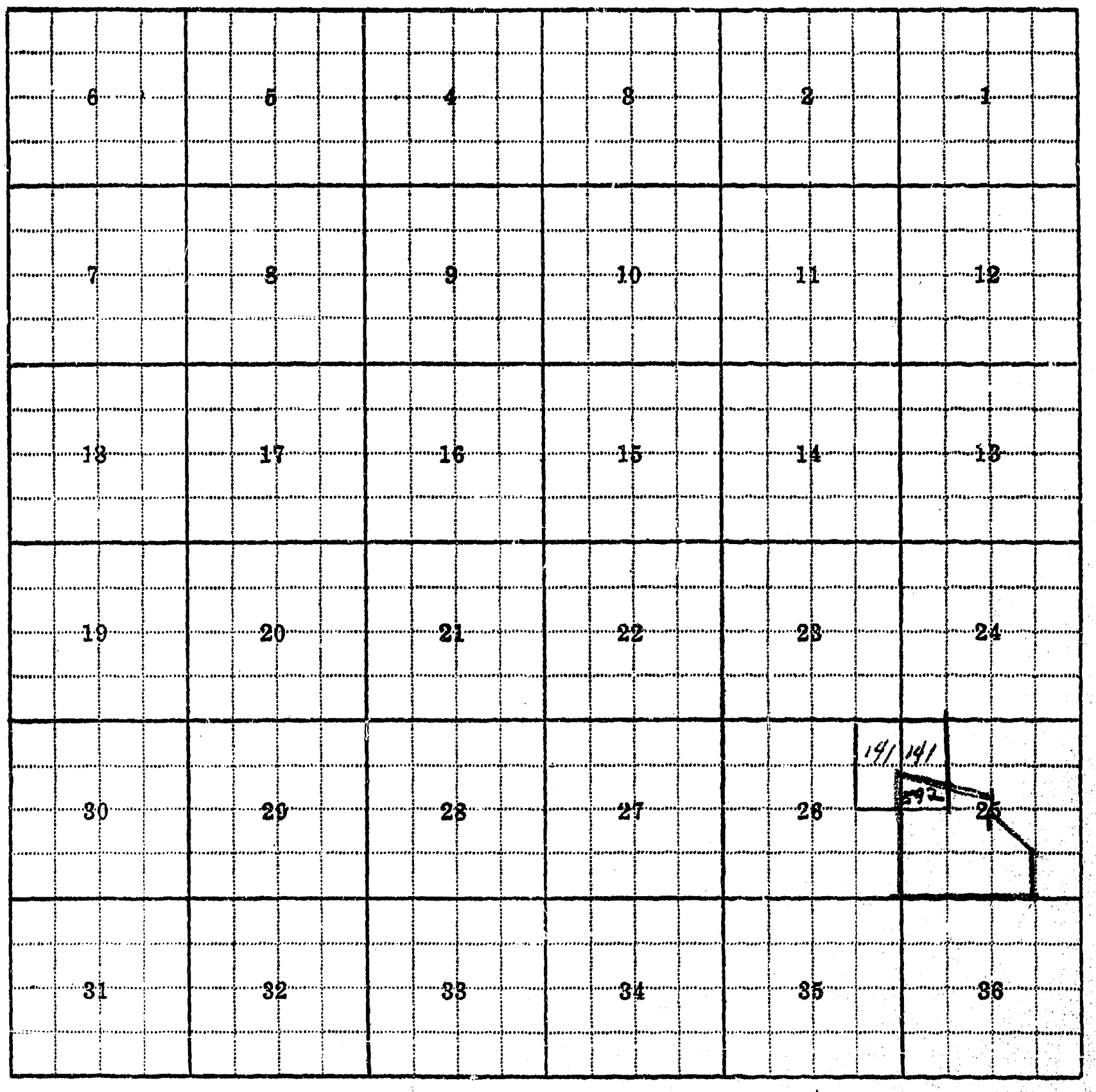

270 Wm. Archer, Olson Gulch 8-25-85, 8-31-85 100" mining

~~455 Lake J. Brown Warm Spr. Cr. 7-21-84, 7-29-85, 1000"~~

~~441 R. B. Condon, Silver Lake, 4-20-86, 4-16-85, 500"~~

Form F-1—3M—9-54

Byerly Pub. Co., Lewistown, Mont.

County Deer Lodge, T. 5N R. 12W

Plat No. 6

STATE OF MONTANA

STATE ENGINEER'S OFFICE

WATER RESOURCES SURVEY

Farm Checked:

By Bob Mullica & Joe Pouliot

Date 9/24/54

Photo No. 5-45

Legal Land Owner U.S.A. Address

Operator Address

Water is delivered by:—

☐ (P.S.) 1. Private System; ☐ (D.C.) 2. Ditch Company; ☐ (S.W.C.B.) 3. State Project; ☐ (F.P.) 4. Federal Project; ☐ (I.D.) 5. Irrigation District

Appropriation Or Decree No.	NAME OF STREAM (SOURCE OF WATER)	NAME OF DITCH (WATER DELIVERED BY)	NO.	REGULAR FLOOD	PUMP RESERVOIR	PRESENT IRR. ACRES	IRRIGABLE ACRES	MAXIMUM IRR. ACRES
	NO IRRIGATION							
					Total			

Size and Capacity, Pump, Reservoir, etc.

Condition of System

Adequate Supply: Yes..... No..... Explain

Topography

Remarks

Also in:	Plat No. Twp. Rge.	Plat No. Twp. Rge.	Plat No. Twp. Rge.
	Plat No. Twp. Rge.	Plat No. Twp. Rge.	Plat No. Twp. Rge.

Information From: Field Survey

OVER

APP. NO. DECREE NO.	NAME OF APPROPRIATOR TO WHOM DECREED	NAME OF STREAM	Date App. Date Priority	Date Filed Date Decreed	MINERS INCHES	IN USE
A-275	Wm. P. Quane	Nelson Gulch	4/ 9/27	4/9/27	1000	Mining
A-278	Wm. Archer et al	Oleson Gulch	8/25/85	8/31/85	100	"
A-591	J. W. Black et al	Jordan Spring	9/16/01	9/17/01	300	Dry
A-40	A. P. Cloutier et al	Boomerang Gulch	4/20/93	4/21/93	20	Mining

Form D-1—1500—9-53

THURBER'S, HELENA

(6)

STATE OF MONTANA

STATE ENGINEER'S OFFICE

WATER RESOURCES SURVEY

Township 5 N Range 12 W County Deer Lodge

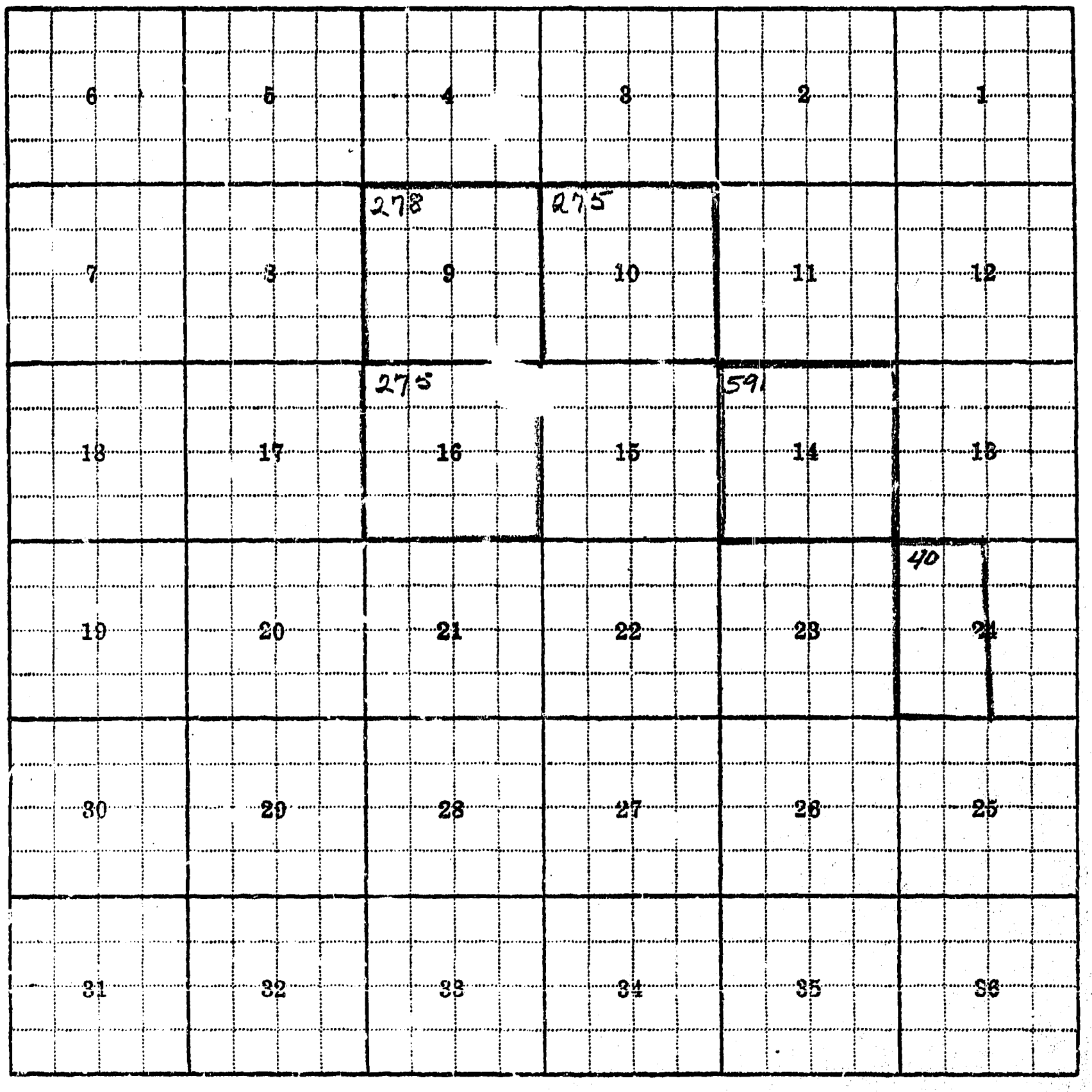

#279 Wm. Archer, et. Olson Gulch, 8-25-85, 8-31, 85, 800" mining

#455 Sadie J. Browne, Warm Spr. Cr. 7-21-84, 7-29-85, 1000"

#741 - R. L. Condon et al. Silver Lake, 4-20-86, 4-26-86, 500"

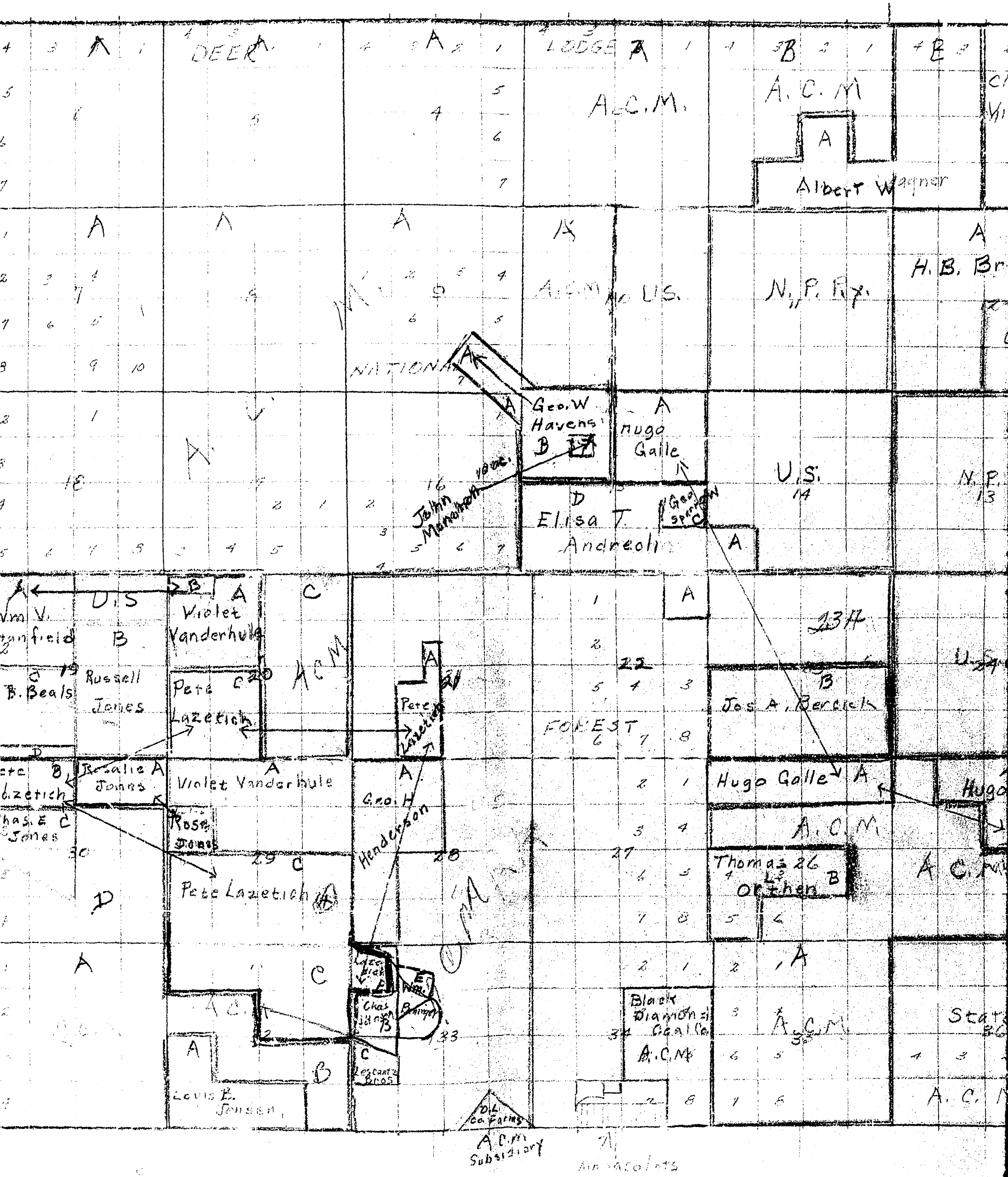
DEER
LODGE
A.C.M.
A.C.M.
Albert Wagner
A.C.M.
U.S.
N.P. Ry.
H.B. Br
NATIONAL
Geo. W Havens
Hugo Galle
John Manahan
Elisa T. Andreoli
U.S.
N.P.
Violet Vanderhule
Russell Jones
Pete Lazetich
Pete Lazetich
FOREST
Jos. A. Bercich
Hugo Galle
Violet Vanderhule
Rosalie Jones
Geo. H Henderson
Thomas Orthen
Pete Lazetich
Black Diamond Coal Co.
Chas. Blanchard
Lescante Bros
Louis B. Jensen
O.L. Co. Farms
A.C.M. Subsidiary
Annacolets

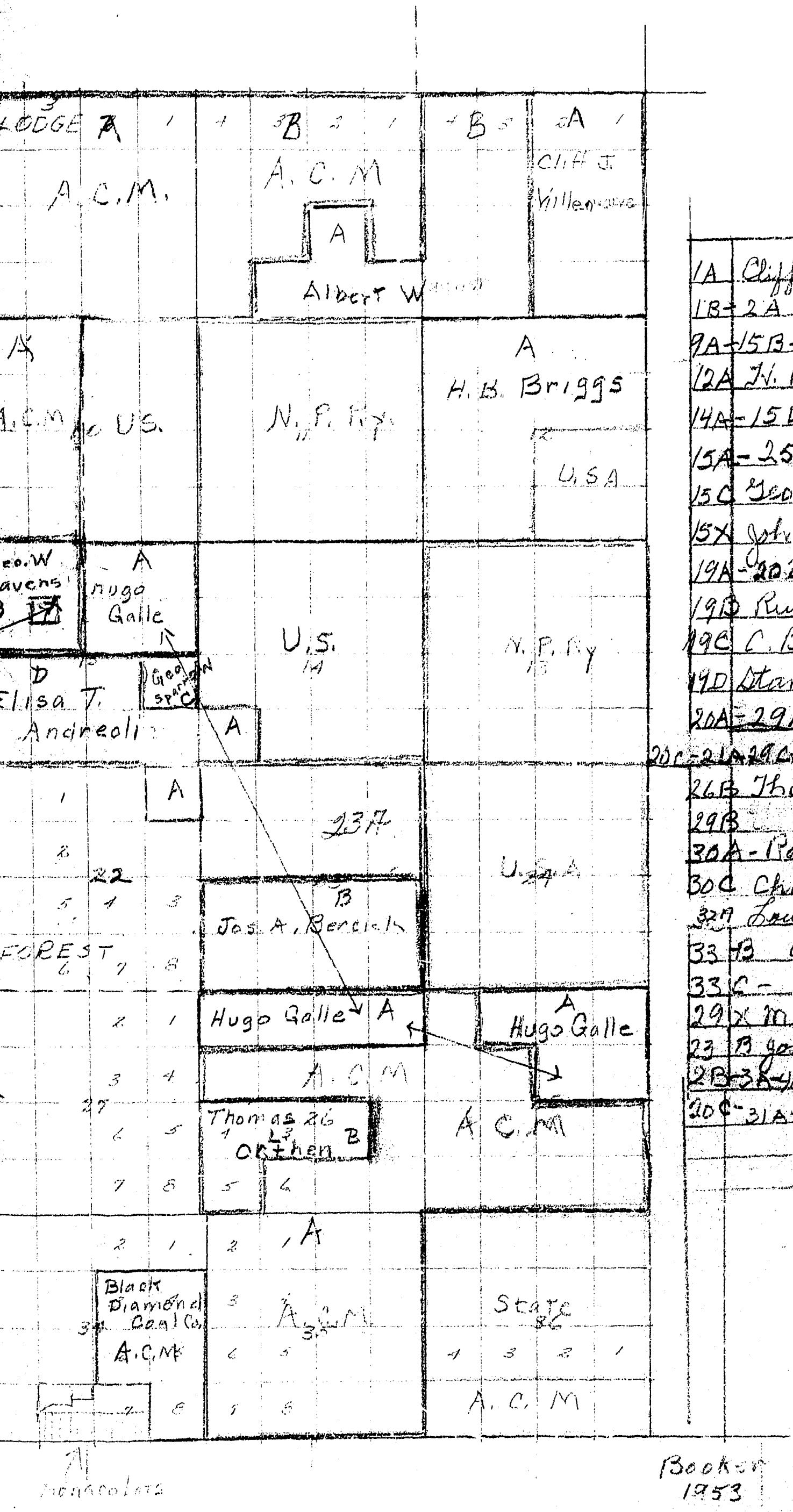

1A Cliff J. Villemaire
1B-2A Albert Wagner
9A-15B-16A- Geo. W. Stevens
12A H. B. Briggs
14A-15D-22A- Elisa J. Andreoli
15A-25A-26A Hugo Galle
15C Geo. Sparrow
15X John Monahan
19A-20B- Wm. U. Stansfield
19B Russell Jarvis
19C C. B. Beals
19D Stanley J. Tearsy
20A-29A- Violet Vanderhude
20C-21A-29C-30B-33A-32C Pete Lazetich
26B Thos. L. Orthen
29B Rose Jones
30A- Rosalie Jones
30C Chas. E. Jones
32A Louis B Jensen
33-B C. Johnson
33C- Lescarter Bruce
29X Muriel M. Bougall
23B Jos. A. Bercich
2B-3A-4A-5A-6A-7A-8A-9-10A-11A-17A-18A
20C-31A-32B-35A-(A.C.M. Co.)

TABLE OF CONTENTS

TWP. 5N - RGE. 11W - Plat No. 7

NAME OF OWNER	NAME OF OPERATOR
A. C. M. Co.	C. Johnson
A. C. M. Co.	C. Reggs
Elisa T. Andreoli	M. E. Marlow
C. B. Beals	
William Beninger	William Beninger
Joseph A. Bercier	Joseph A. Bercier
H. B. Briggs	H. B. Briggs
Hugo Galle	Hugo Galle
Stanley J. Geary	Stanley J. Geary
George W. Heavens	George W. Heavens
Geo. W. Henderson	
Louis B. Jensen	Eugene Ward
C. Johnson	C. Johnson
Charles E. Jones	Charles E. Jones
Rosalie A. Jones	Russell Jones
Russell Jones	Russell Jones
Lescants Bros.	Lescants Bros.
Pete Lazetich	Pete Lazetich
Montana, State of	Fish Hatchery
William V. Stanfield	
Violet Vanderhule	
Albert Wagner	Albert Wagner

Form D-1—1500—9-53

THURBER'S, HELENA

STATE OF MONTANA

STATE ENGINEER'S OFFICE

WATER RESOURCES SURVEY

Township 2 N Range 1 W County Deer Lodge

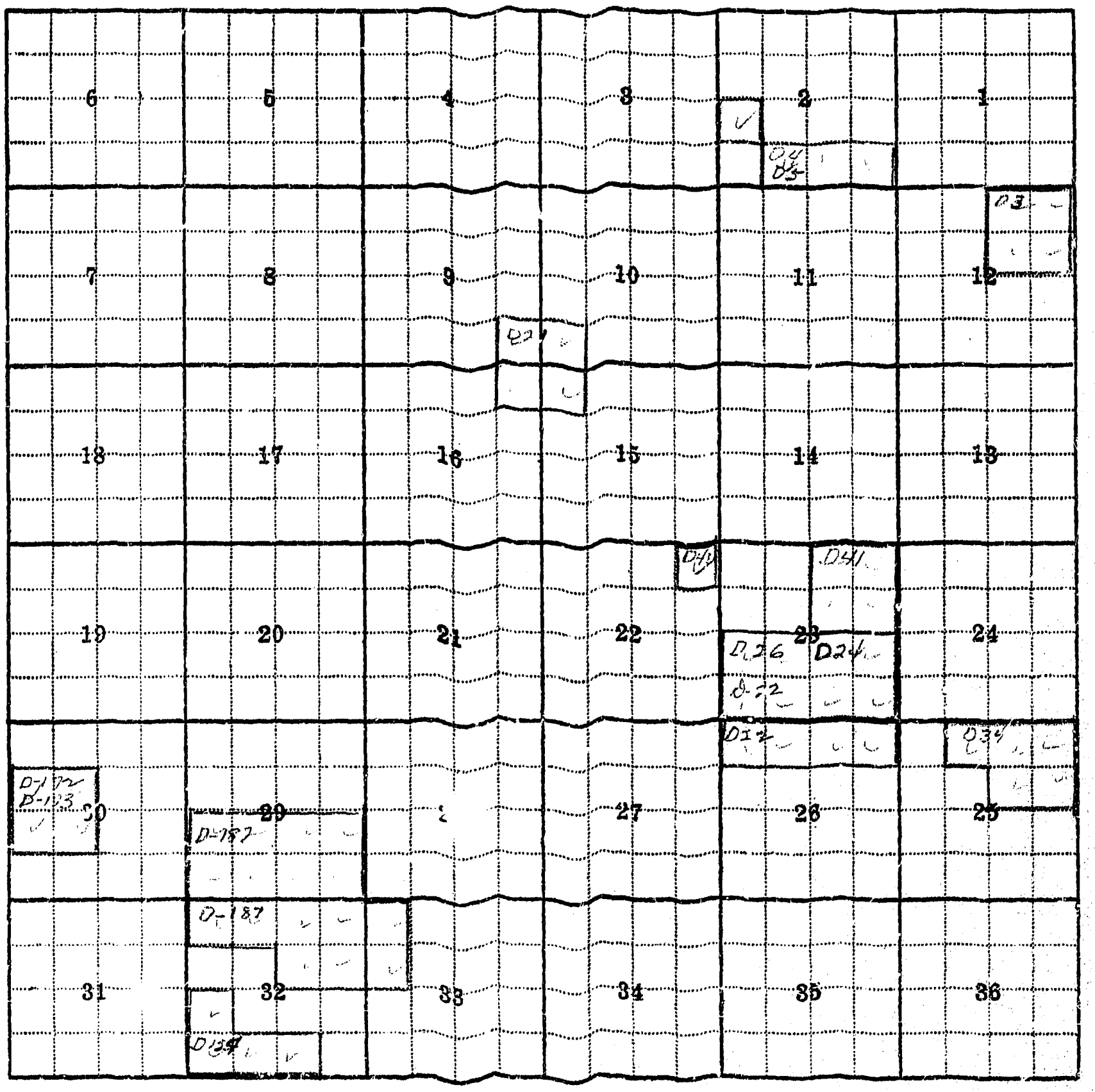

STATE ENGINEERS OFFICE
Water Resources Survey
Appropriations with No Legal Description

Township [illegible] Range [illegible] County [illegible]

Parcel Number	Name of Owner	Name of Stream	Date App.	Date Filed	M. I.
D4	[illegible]	[illegible] Cr.	5-31-90 6-20-92		10 55
D3	[illegible]	[illegible] Cr.	[illegible]		10
D-34	[illegible]	[illegible] Cr.	[illegible]		100
D-34	A.A. [illegible]	[illegible] Cr.	[illegible]		60
D-34	[illegible]	[illegible] Cr.	[illegible]		109.2
D-41	[illegible]	[illegible] Cr.	[illegible]		300.4
D-24	[illegible]	[illegible] Cr.	[illegible]		80
D-22	[illegible]	[illegible] Creek	1888-24		159.6
D-154	[illegible]	Hamp Springs Cr.	[illegible]		75
D-174	[illegible]	Hamp Springs Cr.	5-1-77		[illegible]
D-175			9-15-79		[illegible]
D-187	[illegible]	Hamp Springs Cr.	4-1-66 4-1-70		[illegible]

Township [illegible] Range [illegible]

3 REPORTER PRTG. & SUPPLY CO., BILLINGS, MONT.

FORM D-1

STATE OF MONTANA

STATE ENGINEER'S OFFICE

WATER RESOURCES SURVEY

Township 5 N Range 11 W County Deer Lodge

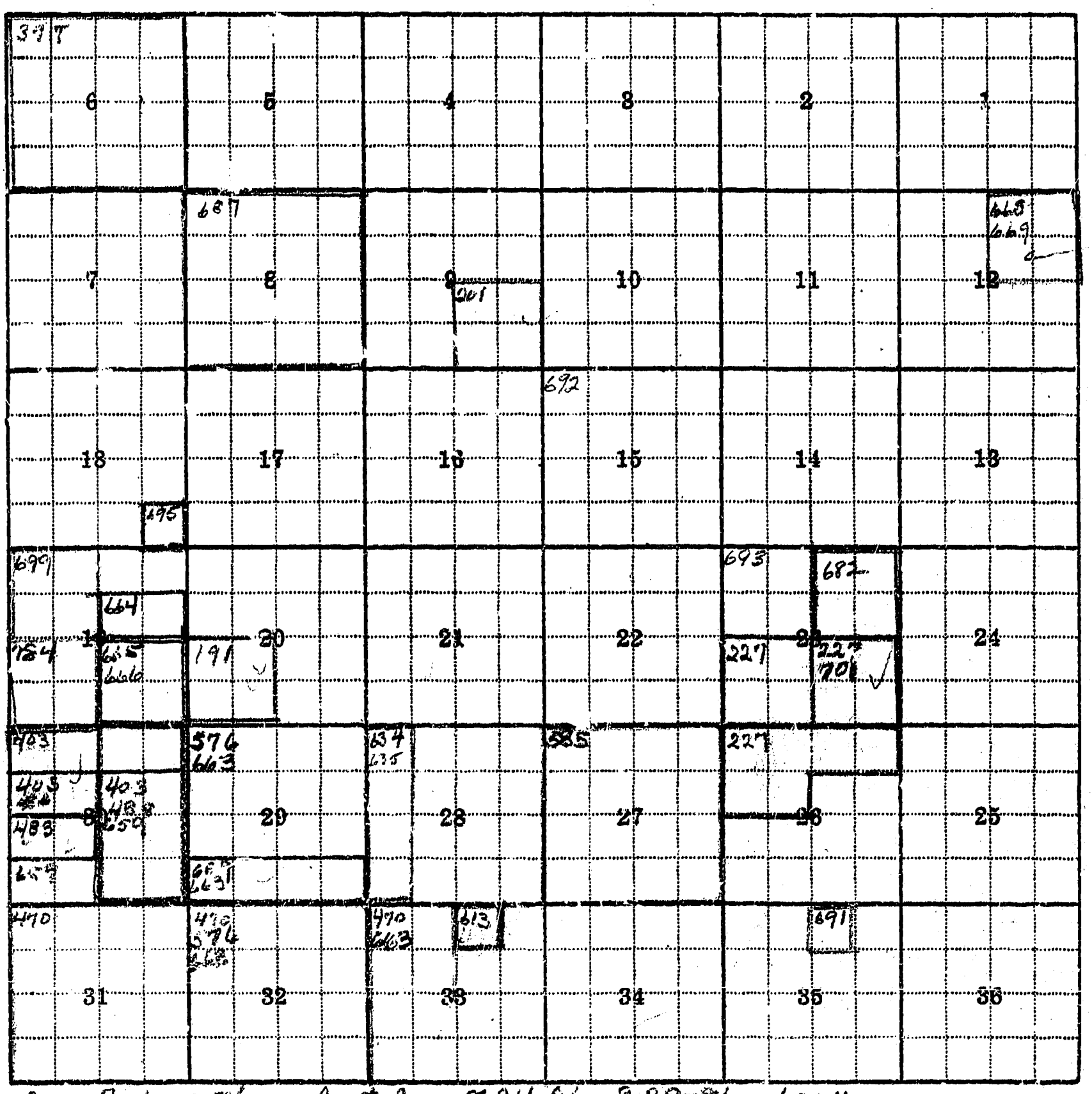

204 - Geo. Fairweather, Cost Cu, 8-24-84, 8-28-86, 600"

STATE ENGINEERS OFFICE
Water Resources Survey
Appropriations with No Legal Description

Township 5N Range 11W County Deer Lodge

Parcel Number	Name of Owner	Name of Stream	Date App.	Date Filed	M. I.
191	Jos. Hess	Leonard Gulch	6-20-96	6-22-96	15
201	Richard DeKay	Lost Creek	7-5-30	7-11-30	200
227	John R. Jankovich	" "	6-1-88	8-4-94	216
394	Jas. K. Mallory	Dering Gulch	12-3-86	1-3-87	50
403	Jacob Stuckey	Stuck Up Creek	7-1-75	12-28-87	all
470	D. F. Callahan et al	Warm Spr. Cr.	3-19-90	3-21-90	3000
483	C. B. Jones	" " "	5-15-85	5-29-85	300
488	Jas. Marshall et al	" " "	7-1-73	2-3-85	400
576	Peter Levengood	unnamed Cr.	6-12-96	6-13-96	40
585	Margaret Hyndman	Coal Gulch Spr.	10-1-03	10-9-03	36
613	Ged Boyles	unnamed spr.	10-25-15	10-25-15	80
634	Belle J. English	" " "	9-28-05	10-24-05	80
635	Belle J. English	" "	9-28-05	10-24-05	80
659	C. B. Jones et al	" "	5-23-85	7-3-85	500
663	Peter Levengood	" "	5-10-69	1-6-97	50
664	Nat Lobovich	" "	11-27-11	11-27-11	40
665	Michael Lobovich	" "	4-13-03	5-13-03	all
666	Michael Lobovich	" "	7-6-16	7-6-16	all
668	John Lovell	" "	6-17-18	6-18-18	20
669	John Lovell	" "	6-17-18	6-21-18	20
682	Peter Peters	" "	11-2-14	11-4-14	all
687	Paul Schmidt	" "	2-15-01	7-16-01	100
691	Jerry J. Opsanica	" "	3-4-18	3-4-18	80
692	Jacob Staffanson	" "	9-12-04	9-24-04	50
693	Jacob Staffanson	" "	11-22-17	11-24-17	100
695	Mary L. Stanfield	" "	10-12-16	10-13-16	10
699	Peter Stephens	" "	6-12-14	6-12-14	40
701	J. R. Takarina	" "	7-16-85	7-23-92	300
704	D. E. Jones	waste	3-16-12	3-18-12	100

Township _____ Range _____

Form F-1—3M—9-54

Byerly Pub. Co., Lewistown, Mont.

County Deer Lodge, T. 5N R. 11W

Plat No. 7

STATE OF MONTANA

STATE ENGINEER'S OFFICE

WATER RESOURCES SURVEY

Farm Checked:

By Robert J. Peter

Date 9/22/54

Photo No. 2--118

Legal Land Owner A. C. M. Address

Operator C. Johnson Address Anaconda

Water is delivered by:—

☐ (P.S.) 1. Private System; ☐ (D.C.) 2. Ditch Company; ☐ (S.W.C.B.) 3. State Project; ☐ (F.P.) 4. Federal Project; ☐ (I.D.) 5. Irrigation District

Appropriation Or Decree No.	NAME OF STREAM (SOURCE OF WATER)	NAME OF DITCH (WATER DELIVERED BY)	NO.	REGULAR FLOOD	PUMP RESERVOIR	PRESENT IRR. ACRES	IRRIGABLE ACRES	MAXIMUM IRR. ACRES
*No Filing	Swamp	Johnson Ditch	1	R		40	0	40
					Total	40	0	40

Size and Capacity, Pump, Reservoir, etc.

Condition of System Good

Adequate Supply: Yes X No Explain.

Topography Creek bottom

Remarks *See other side

Also in:	Plat No. Twp. Rge.	Plat No. Twp. Rge.	Plat No. Twp. Rge.
	Plat No. Twp. Rge.	Plat No. Twp. Rge.	Plat No. Twp. Rge.

Information From: C. Johnson

OVER

APP. NO. DECREE NO.	NAME OF APPROPRIATOR TO WHOM DECREED	NAME OF STREAM	Date App. Date Priority	Date Filed Date Decreed	MINERS INCHES	IN USE
	*Johnson leased land	in Sections 32 & 33 from the A.C.M. and				
	has developed water	from Swamp as his only source,		but has no filing.		

THUBBER'S, HELENA
Form WR-B—1500—9-53

Twp.....Rge.....
Twp.....Rge.....
Twp.....Rge.....

STATE OF MONTANA
STATE ENGINEER'S OFFICE
WATER RESOURCES SURVEY
FARM MAP

County.....
Code No.....

Name of Land Owner..... Address.....
Name of Operator..... Address.....
Legal Description.....

☐ Irrigated Land ☐ Non-Irrigated Land ☐ Potential Land Under Existing Facilities

NORTH

Code No. 33D System Johnson Ditch Source of Water Swamp
Basin Deer Lodge River Present 40 Potential — Maximum 40 R ✓ F P G S

Code No. System Source of Water
Basin Present Potential Maximum R F P G S

Code No. System Source of Water
Basin Present Potential Maximum R F P G S

Code No. System Source of Water
Basin Present Potential Maximum R F P G S

Code No. System Source of Water
Basin Present Potential Maximum R F P G S

Code No. System Source of Water
Basin Present Potential Maximum R F P G S

Code No. System Source of Water
Basin Present Potential Maximum R F P G S

Code No. System Source of Water
Basin Present Potential Maximum R F P G S

Code No. System Source of Water
Basin Present Potential Maximum R F P G S

If under Ditch Company, Irrigation District, or Government Project, state the number of shares or inches, acre feet, as the case may be in said system .....

NOTE: R—Denotes Regular Irrigation. F—Flood Irrigation. P—Water diverted by means of pumping. G—Water diverted by gravity. S—Stored Water.

Information from Peter Date 2-3-55

3 REPORTER PRTG. & SUPPLY CO., BILLINGS, MONT. FORM 7-1

STATE OF MONTANA

STATE ENGINEER'S OFFICE

WATER RESOURCES SURVEY
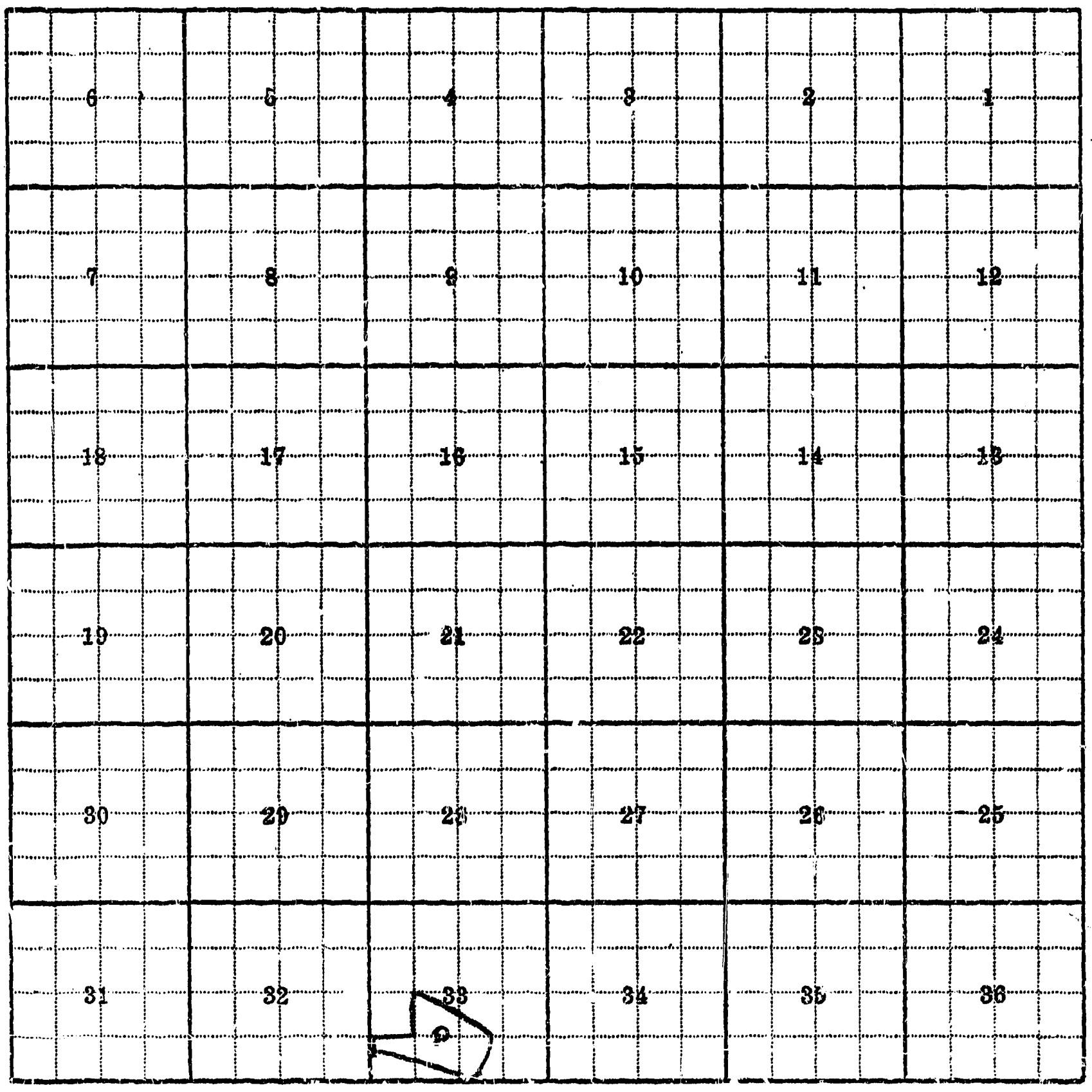
Township..... Range..... County.....