Form D-1—1500—9-53

THURBER'S, HELENA

STATE OF MONTANA

STATE ENGINEER'S OFFICE

WATER RESOURCES SURVEY

Township ..... Range ..... County .....

6	5	4	3	2	1
7	8	9	10	11	12
18	17	16	15	14	13
19	20	21	22	23	24
30	29	28	27	26	25
31	32	33	34	35	36

Form F-1—3M—9-53

THURBER S. HELENA

County Deer Lodge, T. 6N R. 10W

Farm Checked:

By Dave Pouliot

Date 8-6-54

STATE OF MONTANA

STATE ENGINEER'S OFFICE

WATER RESOURCES SURVEY

Plat No. 2

Photo No. 6-145; 6-146

Legal Land Owner Carl B. Meyers Address Deer Lodge, Montana

Operator Address

Water is delivered by:—

☒ (P.S.) 1. Private System; ☐ (D.C.) 2. Ditch Company; ☐ (S.W.C.B.) 3. State Project; ☐ (F.P.) 4. Federal Project; ☐ (I.D.) 5. Irrigation District

APPROPRIATION OR DECREE NO.	NAME OF STREAM (SOURCE OF WATER)	NAME OF DITCH (WATER DELIVERED BY)	NO.	REGULAR FLOOD	PUMP RESERVOIR	PRESENT IRR. ACRES	IRRIGABLE ACRES	MAXIMUM IRR. ACRES
*D-105C	Race Track Creek	21 Ditch	1	R	)	75	0	75
D-106	" " "	21 Ditch	1	R	)			
D-107	" " "	32 Ditch	1	R		50	0	50
D-80	Modesty Creek	Meyers Ditches	1	R		230	0	230
D-80	Modesty Creek	Meyers - Donich	1	R		26	0	26
A-335	Race Track Creek)							
A-336	" " ")	Supplement D-105C, D-106, & D-107						
A-337	" " ")							
					Total	381	0	381

~~Size and Capacity, Pump, Reservoir, etc.~~ NOTE: D-105C belongs to Mrs. J. Pozega exchanged for water of Modesty Creek.

Condition of System Goo, except Pozega Ditch, plan to build a new ditch.

Adequate Supply: Yes X No Explain

Topography Valley bench

Remarks Myers, Glode, and Nichols plan to enlarge Pozega Lakes and Hunter Lake.

Also in:	Plat No. Twp. Rge.	Plat No. Twp. Rge.	Plat No. Twp. Rge.
	Plat No. Twp. Rge.	Plat No. Twp. Rge.	Plat No. Twp. Rge.

Information From: George Glode (working for Meyer)

OVER

APP. NO. DECREE NO.	NAME OF APPROPRIATOR TO WHOM DECREED	NAME OF STREAM	DATE APP. DATE PRIORITY	DATE FILED DATE DECREED	MINERS INCHES	IN USE
A-335	L. E. Meyer	Race Track Creek	2-20-34	2-31-34	200)	Flood-
A-336	L. E. Meyer	" " "	2-20-34	2-21-34	160)	Supp.
A-337	L. E. Meyer	" " "	2-28-34	8-1-34	1250)	
D-80	Barnard E. Meyer and					
	Carl Burton Meyer	Modesty Creek	5-13-71	¼ of All		¼
D-107	R. S. Kelly & C. K. Hardenbrook	-Race Track Creek	4th ri.		400	80"
	(Bowman - 109"					
	(Kelly - 91"					
	of this right 400"					
	(Nichols 40"					
	(Ferguson 40"					
	(Monker 40"					
	(Meyer 80"					
D-106	Spencer Johnson					
	Reuben Terrill					
	Geo. & Gregory Schwend		21th ri.		786	49"
	(J. B. Jones - 393½"					
	of this right 786" (D. W. Beck - 294½"					
	(Donich - 49"					
	(Meyer - 49"					
D-105C	John Pozega	Big Pozega Lake	8-20-01			
	(Also has Hunter Lake)		1913		37.6	A.F.
	[illegible]	[illegible]	[illegible]			

THURBER'S, HELENA
Form WR-B—1500—0-53

Twp.....Rge.....
Twp.....Rge.....
Twp.....Rge.....

STATE OF MONTANA
STATE ENGINEER'S OFFICE
WATER RESOURCES SURVEY
FARM MAP

County .....
Code No. .....

Name of Land Owner..... Address .....
Name of Operator..... Address .....
Legal Description.....

☐ Irrigated Land ☐ Non-Irrigated Land ☐ Potential Land Under Existing Facilities

NORTH

Code No. 22C, 27B System Magpie Ditches Source of Water Broadwater Cr
Basin Present 230 Potential 0 Maximum 230 R✓ F P G✓ S
Code No. 27B System Ditch No 21 (Upper) Source of Water Race Track Cr
Basin Present 75 Potential 0 Maximum 75 R✓ F P G✓ S
Code No. 28A System Magpie - Lowell Source of Water Broadwater Cr.
Basin Present 26 Potential 0 Maximum 26 R✓ F P G✓ S
Code No. 27B System Ditch No 32 Source of Water Race Track Cr
Basin Deer Lodge R. Present 50 Potential 0 Maximum 50 R✓ F P G✓ S
Code No. System Source of Water
Basin Present Potential Maximum R F P G S
Code No. System Source of Water
Basin Present Potential Maximum R F P G S
Code No. System Source of Water
Basin Present Potential Maximum R F P G S
Code No. System Source of Water
Basin Present Potential Maximum R F P G S

If under Ditch Company, Irrigation District, or Government Project, state the number of shares or inches, acre feet, as the case may be in said system .....

NOTE: R—Denotes Regular Irrigation. F—Flood Irrigation. P—Water diverted by means of pumping. G—Water diverted by gravity. S—Stored Water.

Information from Owner Date 2-7-55

Form D-1—1500—9-53

THURBER'S, HELENA

STATE OF MONTANA

STATE ENGINEER'S OFFICE

WATER RESOURCES SURVEY

Township ..... Range ..... County .....

6	5	4	3	2	1
7	8	9	10	11	12
18	17	16	15	14	13
19	20	21	22	23	24
30	29	28	27	26	25
31	32	33	34	35	36

Form F-1—3M—9-54 Byerly Pub. Co., Lewistown, Mont.

County Deer Lodge, T. 6N R. 10W

Farm Checked:

By Dave Bouliot

Date 2/21/54

STATE OF MONTANA

STATE ENGINEER'S OFFICE

WATER RESOURCES SURVEY

Plat No. 2

Photo No. 13-114

Legal Land Owner Montana, State of Address Galen

Operator State Hospital at Galen Address

Water is delivered by:—

☐ (I.S.) 1. Private System; ☐ (D.C.) 2. Ditch Company; ☐ (S.W.C.B.) 3. State Project; ☐ (F.P.) 4. Federal Project; ☐ (I.D.) 5. Irrigation District

Appropriation Or Decree No.	NAME OF STREAM (SOURCE OF WATER)	NAME OF DITCH (WATER DELIVERED BY)	NO.	REGULAR FLOOD	PUMP RESERVOIR	PRESENT IRR. ACRES	IRRIGABLE ACRES	MAXIMUM IRR. ACRES
D-174	Dutchman Creek	Fifer-Cummock	1	R		125	70	195
A-677	Unnamed Spring	Galen Ditch	1	R		45	0	45
A-702	Big Modesty	Beck Ditch	1	R		0	5	5
					Total	175	75	245

Size and Capacity, Pump, Reservoir, etc.

Condition of System Good

Adequate Supply: Yes X No Explain

Topography Valley

Remarks

Also in:	Plat No. Twp. Rge.	Plat No. Twp. Rge.	Plat No. Twp. Rge.
	Plat No. Twp. Rge.	Plat No. Twp. Rge.	Plat No. Twp. Rge.

Information From: Doc Gardiner

OVER

APP. NO. DECREE NO.	NAME OF APPROPRIATOR TO WHOM DECREED	NAME OF STREAM	Date App. Date Priority	Date Filed Date Decreed	MINERS INCHES	IN USE
D-174	Mary A. Mitchell et al	Dutchman Creek	7/1/90		250	40"
D-174	250" as follows: (State	40"				
	Mt.	Jaggen 210"				
A-677	Montana, State of	Unnamed Spring	~~5/30/12~~ 10/28/98	~~6/3/12~~ 11/28/98	~~40~~ All	~~40"~~ All
A-702	John A. Welton	Unnamed Springs in				
		Modesty Gulch	3/24/03	3/24/03	All	All
	*This appropriation was not	considered in Decree of	Springs	in Big Modesty		
	Gulch, Case #4203, Deer Lodge County.					
	This was verified by Anton	Swanson, formerly foreman at Galen and Mrs. Fisher				
	of Deer Lodge, formerly Mrs.	John Welton, who said	that Fred Jacobson	used to		
	ask for permission to use the	water from these springs.	Since this	appropriation		
	was not considered in the decree,	Jacobson acquired	this water	without opposition		
	and at a much earlier date	of priority than he was	entitled	to because the Welton's		
	were letting him use any surplus.	This particular	decreed	right is now used by		
	A. A. and Donald Beck. D-C2					

THURBER'S, HELENA
Form WR-B—1500—9-53

Twp.____ Rge.____
Twp.____ Rge.____
Twp.____ Rge.____

STATE OF MONTANA
STATE ENGINEER'S OFFICE
WATER RESOURCES SURVEY
FARM MAP

County____
Code No.____

Name of Land Owner____ Address____
Name of Operator____ Address____
Legal Description____

☐ Irrigated Land ☐ Non-Irrigated Land ☐ Potential Land Under Existing Facilities

NORTH

Code No. 36 System Rock Ditch Source of Water Big Muddy Cr
Basin____ Present 0 Potential 5 Maximum 5 R✓ F__ P__ G✓ S__
Code No.____ System Solon Ditch Source of Water Unnamed Spr.
Basin____ Present 45 Potential 0 Maximum 45 R✓ F__ P__ G✓ S__
Code No.____ System Fahr-Cornett Source of Water Dutchman Cr
Basin Alm Lodge - R Present 125 Potential 70 Maximum 195 R✓ F__ P__ G✓ S__
Code No.____ System____ Source of Water____
Basin____ Present____ Potential____ Maximum____ R__ F__ P__ G__ S__
Code No.____ System____ Source of Water____
Basin____ Present____ Potential____ Maximum____ R__ F__ P__ G__ S__
Code No.____ System____ Source of Water____
Basin____ Present____ Potential____ Maximum____ R__ F__ P__ G__ S__
Code No.____ System____ Source of Water____
Basin____ Present____ Potential____ Maximum____ R__ F__ P__ G__ S__
Code No.____ System____ Source of Water____
Basin____ Present____ Potential____ Maximum____ R__ F__ P__ G__ S__

If under Ditch Company, Irrigation District, or Government Project, state the number of shares or inches, acre feet, as the case may be in said system ____

NOTE: R—Denotes Regular Irrigation. F—Flood Irrigation. P—Water diverted by means of pumping. G—Water diverted by gravity. S—Stored Water.

Information from Clerk Date 2-3-33

Form D-1—1500—9-53

THURBER'S, HELENA

STATE OF MONTANA

STATE ENGINEER'S OFFICE

WATER RESOURCES SURVEY

Township..... Range..... County.....

6	5	4	3	2	1
7	8	9	10	11	12
18	17	16	15	14	13
19	20	21	22	23	24
30	29	28	27	26	25
31	32	33	34	35	36

Form F-1—3M—9-54

Byerly Pub. Co., Lewistown, Mont.

County Deer Lodge, T. 6N R. 10W

Farm Checked:

By Dave Pouliot

Date 6/11/54

STATE OF MONTANA

STATE ENGINEER'S OFFICE

WATER RESOURCES SURVEY

Plat No. 2

Photo No. 6-146

Legal Land Owner Walter S. Munkers Address

Operator John Vanisko Address Deer Lodge

Water is delivered by:—

☐ (P.S.) 1. Private System; ☐ (D.C.) 2. Ditch Company; ☐ (S.W.C.B.) 3. State Project; ☐ (F.P.) 4. Federal Project; ☐ (I.D.) 5. Irrigation District

Appropriation Or Decree No.	NAME OF STREAM (SOURCE OF WATER)	NAME OF DITCH (WATER DELIVERED BY)	NO.	REGULAR FLOOD	PUMP RESERVOIR	PRESENT IRR. ACRES	IRRIGABLE ACRES	MAXIMUM IRR. ACRES
D-107	Race Track Creek	Ferguson-Monker #4	1	R		100	0	100
NONE	" " "	Nichols-Kelly #4	1	R		0	25	25
					Total	100	25	125

Size and Capacity, Pump, Reservoir, etc.

Condition of System Good

Adequate Supply: Yes X. No..... Explain

Topography Bench

Remarks

Also in:	Plat No..... Twp..... Rge.....	Plat No..... Twp..... Rge.....	Plat No..... Twp..... Rge.....
	Plat No..... Twp..... Rge.....	Plat No..... Twp..... Rge.....	Plat No..... Twp..... Rge.....

Information From: Tom Quinlan and John Vanisko (Oliver Touchette, Ditch Comm.)

OVER

APP. NO. DECREE NO.	NAME OF APPROPRIATOR TO WHOM DECREED	NAME OF STREAM	Date App. Date Priority	Date Filed Date Decreed	MINERS INCHES	IN USE
~~A-338~~	~~Louis M. Meyer & John Vinko~~		~~1/1?/36~~	~~1/18/36~~	~~240~~	~~?~~
D-107	R. S. Kelly &					
	C. K. Hardenbrook	Race Track Creek	4th		400	40"
	of this right 400" (40 " Monker					
	(40" Nichols					
	(40" Ferguson					
	(80" Meyer					
	(91" Kelly					
	(109" Bowman					

THURBER'S, HELENA
Form WR-B—1500—9-53

Twp.____ Rge.____
Twp.____ Rge.____
Twp.____ Rge.____

STATE OF MONTANA
STATE ENGINEER'S OFFICE
WATER RESOURCES SURVEY
FARM MAP

County____
Code No.____

Name of Land Owner____ Address____
Name of Operator____ Address____
Legal Description____

☐ Irrigated Land ☐ Non-Irrigated Land ☐ Potential Land Under Existing Facilities
NORTH

Code No. 22A System Ferguson-Mosher #4 Source of Water Pond Trunk C
Basin Present 100 Potential 0 Maximum 100 R F P G S
Code No. 22A System Nichols-Kelley #4 Source of Water Pond Trunk C
Basin Present 0 Potential 25 Maximum 25 R F P G S
Code No. System Source of Water
Basin Present Potential Maximum R F P G S
Code No. System Source of Water
Basin Present Potential Maximum R F P G S
Code No. System Source of Water
Basin Present Potential Maximum R F P G S
Code No. System Source of Water
Basin Present Potential Maximum R F P G S
Code No. System Source of Water
Basin Present Potential Maximum R F P G S
Code No. System Source of Water
Basin Present Potential Maximum R F P G S

If under Ditch Company, Irrigation District, or Government Project, state the number of shares or inches, acre feet, as the case may be in said system ____

NOTE: R—Denotes Regular Irrigation. F—Flood Irrigation. P—Water diverted by means of pumping. G—Water diverted by gravity. S—Stored Water.

Information from [illegible] Date 2-7-55

Form D-1—1500—9-53

THURBER'S, HELENA

STATE OF MONTANA

STATE ENGINEER'S OFFICE

WATER RESOURCES SURVEY

Township ..... Range ..... County .....

6	5	4	3	2	1
7	8	9	10	11	12
18	17	16	15	14	13
19	20	21	22	23	24
30	29	28	27	26	25
31	32	33	34	35	36

Form F-1—3M—9-54 Byerly Pub. Co., Lewistown, Mont.

County Deer Lodge, T. 6N R. 10W

Farm Checked:

By Dave Pouliot

Date 6/6/54

STATE OF MONTANA

STATE ENGINEER'S OFFICE

WATER RESOURCES SURVEY

Plat No. 2

Photo No. 6-146

Legal Land Owner Andrew Nickols Address Deer Lodge

Operator Address

Water is delivered by:—

☐ (P.S.) 1. Private System; ☐ (D.C.) 2. Ditch Company; ☐ (S.W.C.B.) 3. State Project; ☐ (F.P.) 4. Federal Project; ☐ (I.D.) 5. Irrigation District

Appropriation Or Decree No.	NAME OF STREAM (SOURCE OF WATER)	NAME OF DITCH (WATER DELIVERED BY)	NO.	REGULAR FLOOD	PUMP RESERVOIR	PRESENT IRR. ACRES	IRRIGABLE ACRES	MAXIMUM IRR. ACRES
D-107	Race Track Creek	Kelly-Nickols #4	1	R		120	25	145
					Total	120	25	145

Size and Capacity, Pump, Reservoir, etc.

Condition of System Good

Adequate Supply: Yes X No. Explain

Topography Valley Bench

Remarks Has the water of Green Lake, plans to raise Dam 4'

Also in:	Plat No. Twp. Rge.	Plat No. Twp. Rge.	Plat No. Twp. Rge.
	Plat No. Twp. Rge.	Plat No. Twp. Rge.	Plat No. Twp. Rge.

Information From: Andrew Nickols

OVER

APP. NO. DECREE NO.	NAME OF APPROPRIATOR TO WHOM DECREED	NAME OF STREAM	Date App. Date Priority	Date Filed Date Decreed	MINERS INCHES	IN USE
D-107	R.S.Kelly & C.K.Hardenbrook	Race Track Creek	4th		400	40"
		~~(Beerman 100"~~				
	of this right 400"	(Kelly 91"				
		(Nickols 40"				
		~~(Ferguson 40"~~				
		(Monker 40"				
		(Meyer 40"				
	Andrew Nickols has Green Lake , plans to raise Dam		4'		14 A.F.	

THURBER'S, HELENA
Form WR-B—1500—9-53

Twp.....Rge.....
Twp.....Rge.....
Twp.....Rge.....

STATE OF MONTANA
STATE ENGINEER'S OFFICE
WATER RESOURCES SURVEY
FARM MAP

County.....
Code No.....

Name of Land Owner.....Address.....
Name of Operator.....Address.....
Legal Description.....

☐ Irrigated Land ☐ Non-Irrigated Land ☐ Potential Land Under Existing Facilities

NORTH

Code No. 2313 System Kelly-Nichols No. 4 Source of Water Pace Track Cr
Basin Deer Lodge Present 120 Potential 25 Maximum 145 R✓ F P G✓ S
Code No. System Source of Water
Basin Present Potential Maximum R F P G S
Code No. System Source of Water
Basin Present Potential Maximum R F P G S
Code No. System Source of Water
Basin Present Potential Maximum R F P G S
Code No. System Source of Water
Basin Present Potential Maximum R F P G S
Code No. System Source of Water
Basin Present Potential Maximum R F P G S
Code No. System Source of Water
Basin Present Potential Maximum R F P G S
Code No. System Source of Water
Basin Present Potential Maximum R F P G S

If under Ditch Company, Irrigation District, or Government Project, state the number of shares or inches, acre feet, as the case may be in said system .....

NOTE: R—Denotes Regular Irrigation. F—Flood Irrigation. P—Water diverted by means of pumping. G—Water diverted by gravity. S—Stored Water.

Information from [illegible] Date 2-8-55

Form 1—1500—9-53

THURBER'S, HELENA

STATE OF MONTANA

STATE ENGINEER'S OFFICE

WATER RESOURCES SURVEY

Township..... Range..... County.....

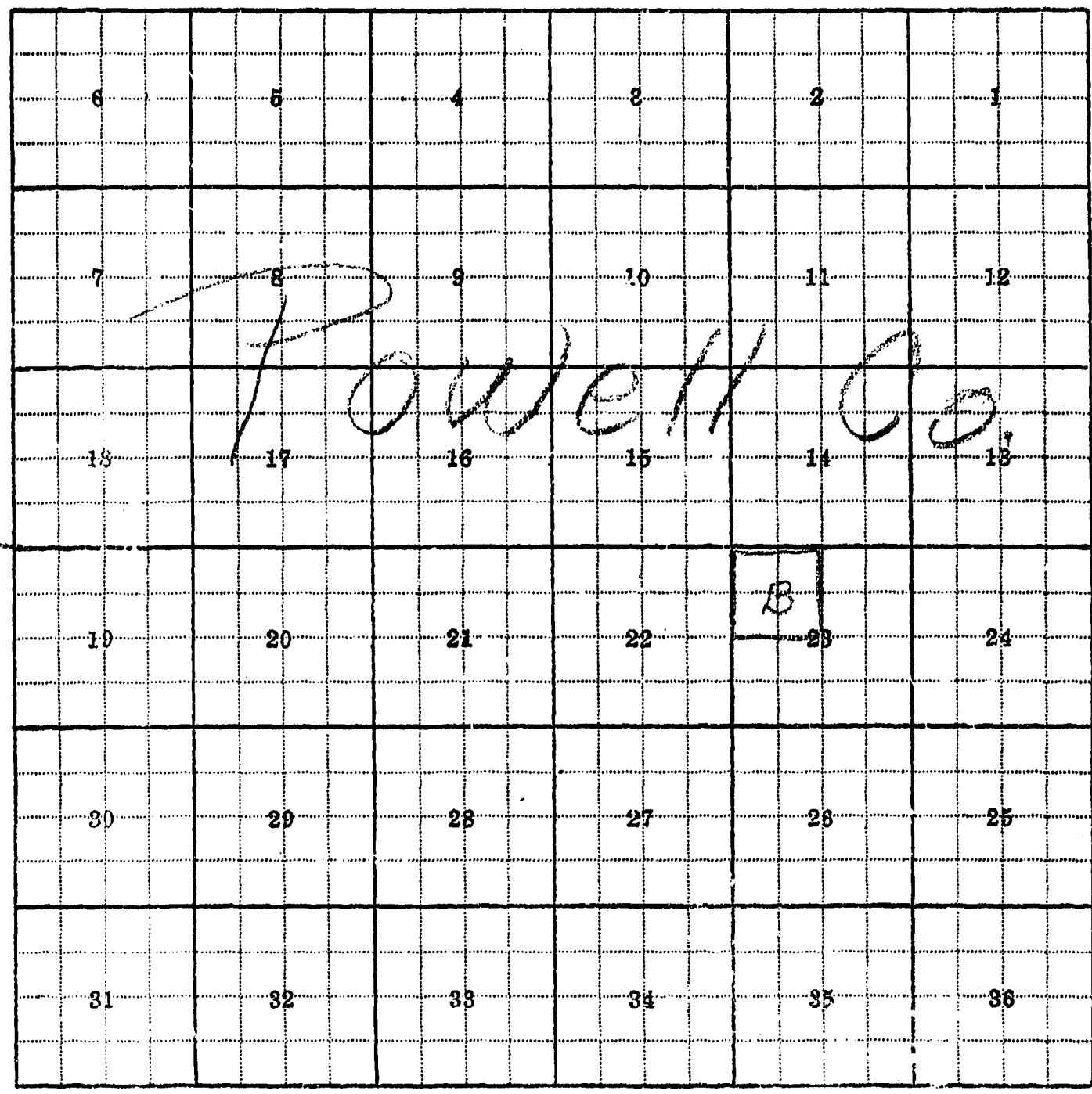

Form F-1—3M—9-54

Byerly Pub. Co., Lewistown, Mont.

County Deer Lodge T. 6S R. 10W

Farm Checked:

By Dave Pouliot

Date 9/5/54

STATE OF MONTANA

STATE ENGINEER'S OFFICE

WATER RESOURCES SURVEY

Plat No. 2

Photo No. 6-145

Legal Land Owner Mary Pozega Address Deer Lodge

Operator Geo. Glode Address

Water is delivered by:—

☐ (P.S.) 1. Private System; ☐ (D.C.) 2. Ditch Company; ☐ (S.W.C.B.) 3. State Project; ☐ (F.P.) 4. Federal Project; ☐ (I.D.) 5. Irrigation District

Appropriation Or Decree No.	NAME OF STREAM (SOURCE OF WATER)	NAME OF DITCH (WATER DELIVERED BY)	NO.	REGULAR FLOOD	PUMP RESERVOIR	PRESENT IRR. ACRES	IRRIGABLE ACRES	MAXIMUM IRR. ACRES
D-105F	Race Track Creek	Pozega Ditch	1	R				
D-105C	(Pozega Lake # 1 & 2	" "	1	R	Res.			
	(Modesty Creek	Meyer-Donich	1	R		90	15	105
					Total	90	15	105

Size and Capacity, Pump, Reservoir, etc.

Condition of System Enlarging size of Lakes and building new ditch. old ditch washed out. ~~trading water at present.~~

Adequate Supply: Yes X No Explain Trades for Modesty Creek water.

Topography Valley Bench

Remarks

Also in:	Plat No. Twp. Rge.	Plat No. Twp. Rge.	Plat No. Twp. Rge.
	Plat No. Twp. Rge.	Plat No. Twp. Rge.	Plat No. Twp. Rge.

Information From: George Glode (Son-in-Law)

OVER

APP. NO. DECREE NO.	NAME OF APPROPRIATOR TO WHOM DECREED	NAME OF STREAM	Date App. Date Priority	Date Filed Date Decreed	MINERS INCHES	IN USE
D-105 C	John Pozega	Pozega Lake #1		8/20/01	37.6	A.F.
	" "	" " #2		8/20/01	37.5	A.F.
~~D-105 E~~	~~John Pozega~~	~~Race Track Creek~~		~~8/20/01~~	~~100~~	
A1614	John Pozega	Pozega Lake #3	1-12-24		63.5	A.F

THUEBER'S, HELENA
Form WR-B—1500—9-53

Twp.....Rge.....
Twp.....Rge.....
Twp.....Rge.....

STATE OF MONTANA
STATE ENGINEER'S OFFICE
WATER RESOURCES SURVEY
FARM MAP

County.....
Code No. .....

Name of Land Owner.....Address.....
Name of Operator.....Address.....
Legal Description.....

☐ Irrigated Land ☐ Non-Irrigated Land ☐ Potential Land Under Existing Facilities

NORTH

Code No. 28 C System Moyano-Denich Source of Water Moderty Cr.
Basin Deer Lodge Cr Present 90 Potential 15 Maximum 105 R✓ F P G✓ S
Code No. System Source of Water
Basin Present Potential Maximum R F P G S
Code No. System Source of Water
Basin Present Potential Maximum R F P G S
Code No. System Source of Water
Basin Present Potential Maximum R F P G S
Code No. System Source of Water
Basin Present Potential Maximum R F P G S
Code No. System Source of Water
Basin Present Potential Maximum R F P G S
Code No. System Source of Water
Basin Present Potential Maximum R F P G S

If under Ditch Company, Irrigation District, or Government Project, state the number of shares or inches, acre feet, as the case may be in said system .....

NOTE: R—Denotes Regular Irrigation. F—Flood Irrigation. P—Water diverted by means of pumping. G—Water diverted by gravity. S—Stored Water.

Information from [illegible] Date 2-7-53

Form D-1—1500—9-53

THURBER'S, HELENA

STATE OF MONTANA

STATE ENGINEER'S OFFICE

WATER RESOURCES SURVEY

Township..... Range..... County.....

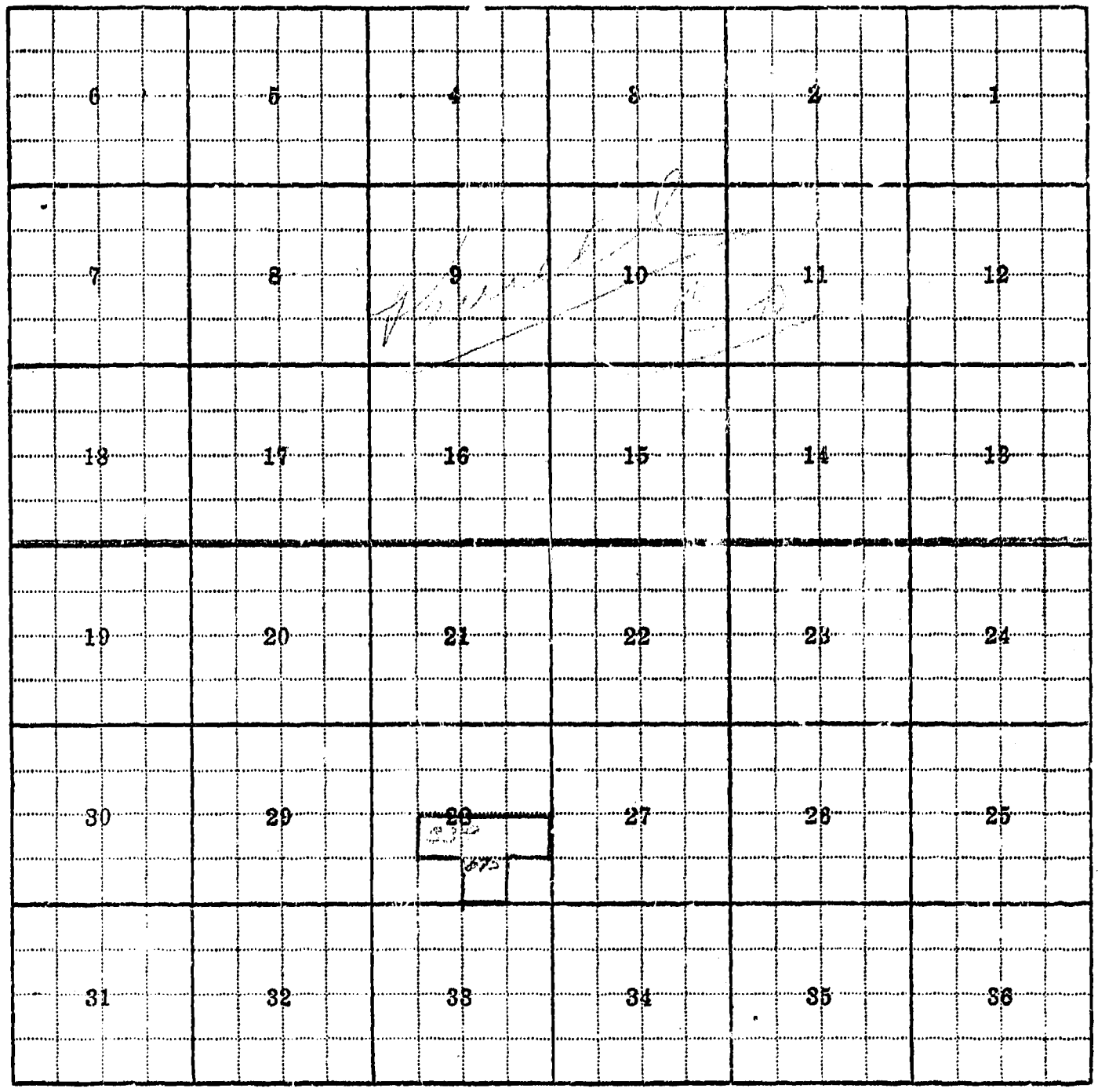

Form F-1—2M—9-54

Byerly Pub. Co., Lewistown, Mont.

County Deer Lodge, T. 6N R. 10W

Form Checked:

By Dave Pouliot

Date 8/11/54

STATE OF MONTANA

STATE ENGINEER'S OFFICE

WATER RESOURCES SURVEY

Plat No. 2

Photo No. 6-147

Legal Land Owner Thos. Quinlan Address Deer Lodge

Operator Address

Water is delivered by:—

☐ (P.S.) 1. Private System; ☐ (D.C.) 2. Ditch Company; ☐ (S.W.C.B.) 3. State Project; ☐ (F.P.) 4. Federal Project; ☐ (I.D.) 5. Irrigation District

Appropriation Or Decree No.	NAME OF STREAM (SOURCE OF WATER)	NAME OF DITCH (WATER DELIVERED BY)	NO.	REGULAR FLOOD	PUMP RESERVOIR	PRESENT IRR. ACRES	IRRIGABLE ACRES	MAXIMUM IRR. ACRES
D-116	Race Track Creek	"B" Ditch	1	R)		110	0	110
D-92	" " "	" "	1	R)				
					Total	110	0	110

Size and Capacity, Pump, Reservoir, etc.

Condition of System Good, ~~continued~~ combined ditches B & C Upper 21, at headgate

Adequate Supply: Yes X No Explain

Topography Valley Bench

Remarks

Also in:	Plat No. 3 Twp. 6N Rge. 9W	Plat No. Twp. Rge.	Plat No. Twp. Rge.
	Plat No. Twp. Rge.	Plat No. Twp. Rge.	Plat No. Twp. Rge.

Information From: Thos. Quinlan

OVER

APP. NO. DECREE NO.	NAME OF APPROPRIATOR TO WHOM DECREED	NAME OF STREAM	Date App. Date Priority	Date Filed Date Decreed	MINERS INCHES	IN USE
D-116	John & Henry Quinlan &					
	Ed McGone	Race Track Creek	6th		400	400
	Above Decree breakdown 400"	(300" Tom Quinlan				
		(100" Sylvan Bennett				
D-92	Morgan Evans, Adm.	Race Track Creek	33rd		150	150 ~~0.4~~.
	(David Reese Est.)					

THURBER'S, HELENA
Form WR-B—1500—9-53

Twp.....Rge.....
Twp.....Rge.....
Twp.....Rge.....

STATE OF MONTANA
STATE ENGINEER'S OFFICE
WATER RESOURCES SURVEY
FARM MAP

County.....
Code No.....

Name of Land Owner.....Address.....
Name of Operator.....Address.....
Legal Description.....

☐ Irrigated Land ☐ Non-Irrigated Land ☐ Potential Land Under Existing Facilities

NORTH

Code No. 24A System Ditch No. 8 Source of Water Race Track Cr
Basin Deer Lodge R Present 110 Potential 0 Maximum 110 R ✓ F P G ✓ S
Code No. System Source of Water
Basin Present Potential Maximum R F P G S
Code No. System Source of Water
Basin Present Potential Maximum R F P G S
Code No. System Source of Water
Basin Present Potential Maximum R F P G S
Code No. System Source of Water
Basin Present Potential Maximum R F P G S
Code No. System Source of Water
Basin Present Potential Maximum R F P G S
Code No. System Source of Water
Basin Present Potential Maximum R F P G S
Code No. System Source of Water
Basin Present Potential Maximum R F P G S

If under Ditch Company, Irrigation District, or Government Project, state the number of shares or inches, acre feet, as the case may be in said system .....

NOTE: R—Denotes Regular Irrigation. F—Flood Irrigation. P—Water diverted by means of pumping. G—Water diverted by gravity. S—Stored Water.

Information from Same Date 2-9-55

Form D-1 1500 9 53

THURBER'S, HELENA

STATE OF MONTANA

STATE ENGINEER'S OFFICE

WATER RESOURCES SURVEY

Township ..... Range ..... County .....

6	5	4	3	2	1
7	8	9	10	11	12
18	17	16	15	14	13
19	20	21	22	23	24
30	29	28	27	26	25
31	32	33	34	35	36

Form F-1—3M—9-54

Byerly Pub. Co., Lewistown Mont.

County Deer Lodge T. 6N R. 10W

Farm Checked:

By Dave Fouliot

Date 7/13/54

STATE OF MONTANA

STATE ENGINEER'S OFFICE

WATER RESOURCES SURVEY

Plat No. 2

Photo No. 6-146

Legal Land Owner John Vanisko Address Deer Lodge

Operator Address

Water is delivered by:—

☒ (P.S.) ☐ (D.C.) ☐ (S.W.C.B.) ☐ (F.P.) ☐ (I.D.)

1. Private System; 2. Ditch Company; 3. State Project; 4. Federal Project; 5. Irrigation District

Appropriation Or Decree No.	NAME OF STREAM (SOURCE OF WATER)	NAME OF DITCH (WATER DELIVERED BY)	NO.	REGULAR FLOOD	PUMP RESERVOIR	PRESENT IRR. ACRES	IRRIGABLE ACRES	MAXIMUM IRR. ACRES
D-110	Race Track Creek	No. 1	1	R)				
D-121	" " "	No. 1	1	R)		115	0	115
Pump	Well 140' deep	No. 1	1	R)				
Pump	Waste Pond in Sec. 23	Vanisko pump ditch	1	R		85	0	85
					Total	200	0	200

Size and Capacity, Pump, Reservoir, etc.

Condition of System Good

Adequate Supply: Yes X No. Explain States could use additional 200"

Topography Bench

Remarks Pumps into No. 1 ditch from a well and also from pond onto bench land.

Also in:	Plat No. Twp. Rge.	Plat No. Twp. Rge.	Plat No. Twp. Rge.
	Plat No. Twp. Rge.	Plat No. Twp. Rge.	Plat No. Twp. Rge.

Information From: John Vanisko and ditch comm.

OVER

APP. NO. DECREE NO.	NAME OF APPROPRIATOR TO WHOM DECREED	NAME OF STREAM	Date App. Date Priority	Date Filed Date Decreed	MINERS INCHES	IN USE
D-110	Patrick H. Meagher	Race Track Creek	4/1/65	1st	200	57 2/3"
		(14[illegible] 1/3 J.B. Jones (Powell County)				
D-110	Divided as follows 200"	(51 2/3 John Vanisko				
D-121	Lars Beck					
	J. F. Van Gundy	Race Track Creek	4/1/70	6th	90	22 1/2"
	John Wessell					
D-121	Divided as follows 90"	(22½" Vanisko				
		(45 L. Peterson				
		~~(22½ Headly Best~~				

THURBER'S, HELENA
Form WR-B—1500—9-53

Twp.
Twp. Rge.
Twp. Rge.

STATE OF MONTANA
STATE ENGINEER'S OFFICE
WATER RESOURCES SURVEY
FARM MAP

County
Code No.

Name of Land Owner Address
Name of Operator Address
Legal Description

☐ Irrigated Land ☐ Non-Irrigated Land ☐ Potential Land Under Existing Facilities

NORTH

Code No. 23A System Ditch No 1 Source of Water Race Track Cr
Basin Present 115 Potential 0 Maximum 115 R✓ F P G✓ S
Code No. 23A System Vanuke Pump Source of Water Pond in sec 33
Basin Deer Lodge R Present 85 Potential 0 Maximum 85 R✓ F P✓ G✓ S
Code No. System Source of Water
Basin Present Potential Maximum R F P G S
Code No. System Source of Water
Basin Present Potential Maximum R F P G S
Code No. System Source of Water
Basin Present Potential Maximum R F P G S
Code No. System Source of Water
Basin Present Potential Maximum R F P G S
Code No. System Source of Water
Basin Present Potential Maximum R F P G S
Code No. System Source of Water
Basin Present Potential Maximum R F P G S

If under Ditch Company, Irrigation District, or Government Project, state the number of shares or inches, acre feet, as the case may be in said system

NOTE: R—Denotes Regular Irrigation. F—Flood Irrigation. P—Water diverted by means of pumping. G—Water diverted by gravity. S—Stored Water.

Information from Owner Date 2-7-55

Form D-1—1503—9-53

THURBER'S, HELENA

STATE OF MONTANA

STATE ENGINEER'S OFFICE

WATER RESOURCES SURVEY

Township..... Range..... County.....

6	5	4	3	2	1
7	8	9	10	11	12
18	17	16	15	14	13
19	20	21	22	23 A	24
30	29	28	27	26	25
31	32	33	34	35	36

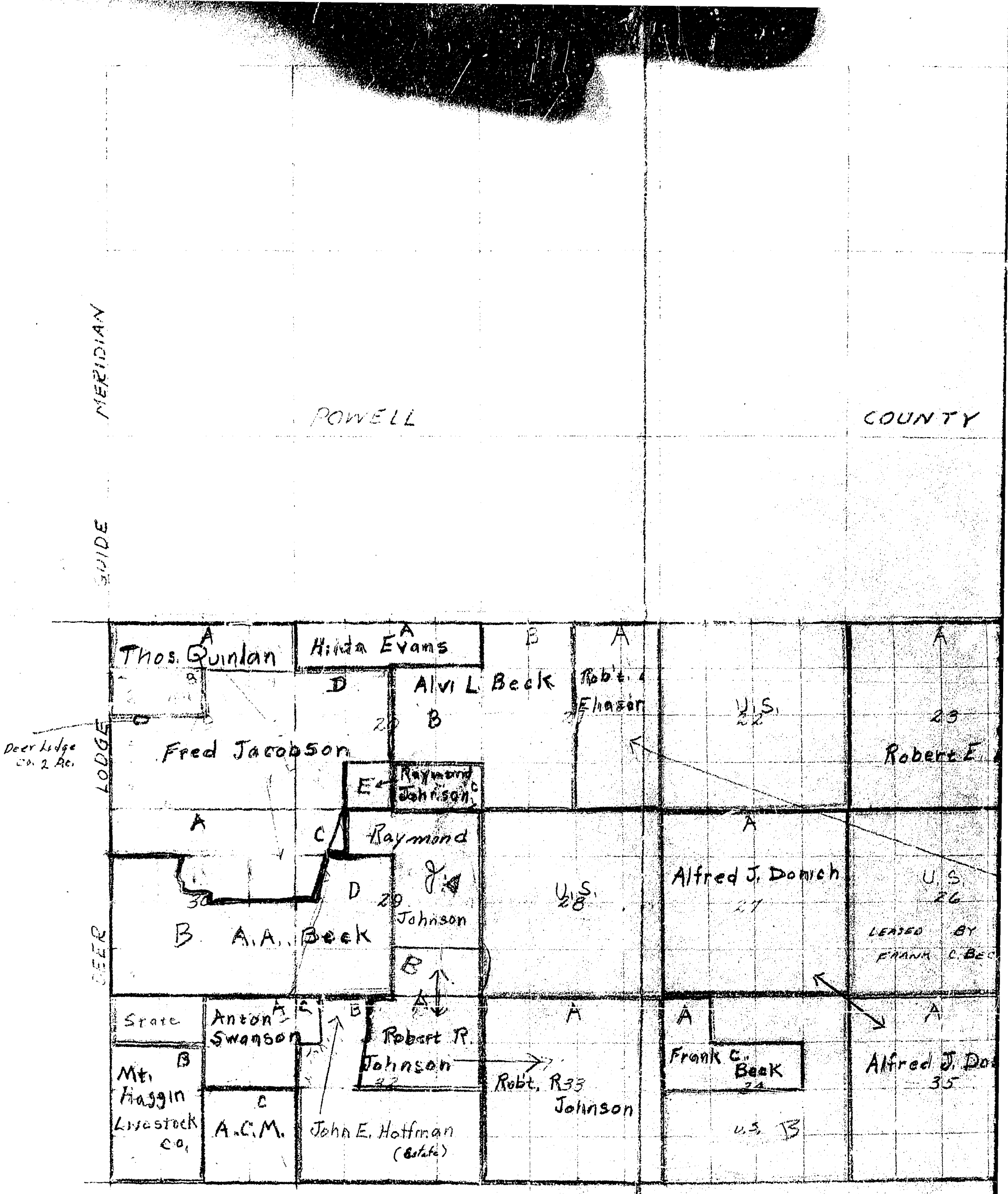
MERIDIAN
POWELL
COUNTY
GUIDE
LODGE
BEAR
Thos. Quinlan
Hilda Evans
Alvi L. Beck
Rob't. Elhason
U.S.
Robert E.
Deer Lodge Co. 2 Ac.
Fred Jacobson
Raymond Johnson
Raymond J. Johnson
Alfred J. Donich
U.S. 26
LEASED BY FRANK C. BECK
A.A. Beck
State
Anton Swanson
Robert R. Johnson
Robt. R. Johnson
Frank C. Beck
Alfred J. Do
Mt. Haggin Livestock Co.
A.C.M.
John E. Hoffman (Estate)
U.S.

DEER LODGE CO.

COUNTY

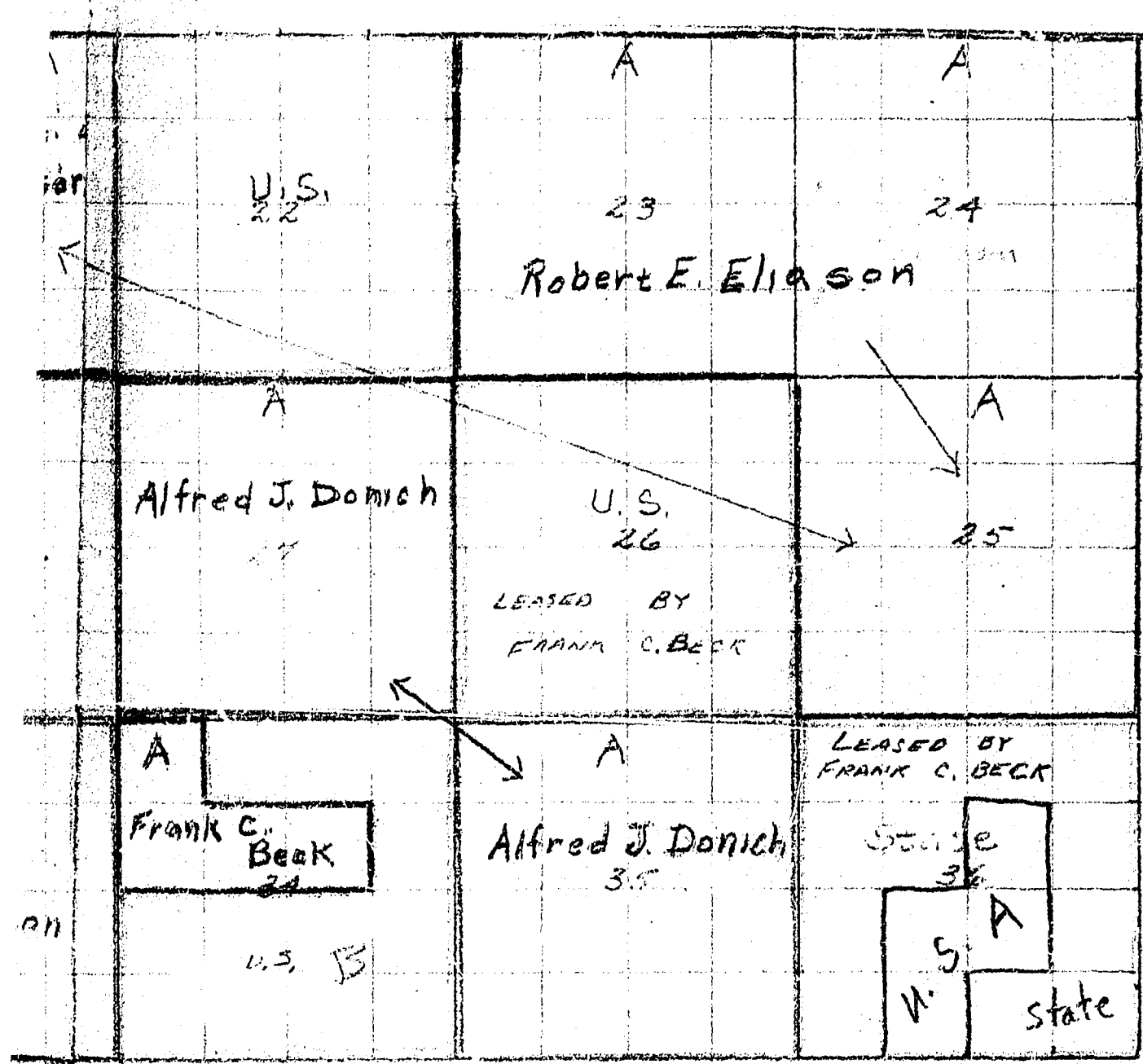

19A-20D-29C-30A-
Fred Jacobson
19A-Tom Quinlan
20A-Hilda Evans
20C-Raymond Johnson
20B-21E-Alvin C. Beck
21A-23A-24A-25A Robt E. Eliason
27A-35A-Alfred J. Donich
29A-32A-33A Robert R. Johnson
29B-30B. A.A. Beck
31A-32C. Anton Swanson
31B-Mr. Teggen
31C-A.C.M.
34A-Frank C. Beck

Booker
1953

TABLE OF CONTENTS

TWP. 6N - RGE. 9W - Plat No. 3

NAME OF OWNER	NAME OF OPERATOR
A. A. Beck	Don Beck
Alvi L. Beck	
Frank C. Beck	
Hilda Evans	
John E. Hoffman, Est.	V. J. Lowery (Leasee)
Fred Jacobson	
Robert R. Johnson	
Raymond Johnson	Robert R. Johnson
Montana, State of	State Hospital - Galen
Mt. Haggin Livestock Co.	Dr. Gardiner
Thomas Quinlan	
Anton Swanson	Don Beck
U. S. A.	Frank Beck

3 REPORTER PRTG. & SUPPLY CO., BILLINGS, MONT.

FORM D-1

STATE OF MONTANA

STATE ENGINEER'S OFFICE

WATER RESOURCES SURVEY

Township 6 N Range 9 W County Deer Lodge

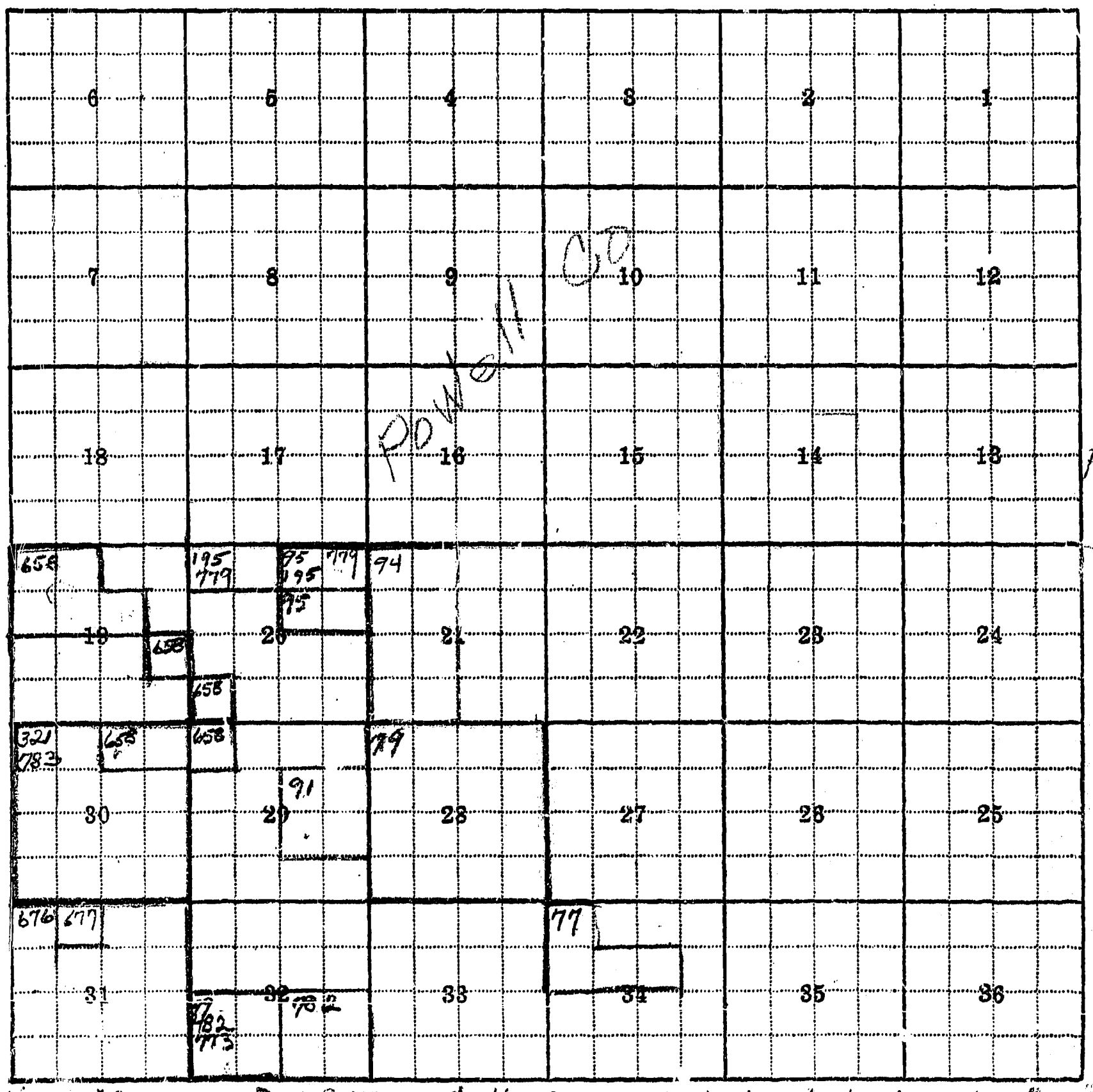

#84- Hug Magone, Dry Cottonwood, 1/2 of sec 21, 6-4-02, 6-4-02 - 100"
#98 Geo. Johnson, Deer Lodge River, 6-19-89, 6-29-89, 1000"

STATE ENGINEERS OFFICE
Water Resources Survey

Appropriations with No Legal Description

Township 6N Range 9W County Deer Lodge

Parcel Number	Name of Owner	Name of Stream	Date App.	Date Filed	M. I.	
77	Henry Cooper	Dry Cottonwood	3-18-95	4-6-95	150	
79	R. J. Dee et al	" "	5-1-15	6-1-15	100	
91	Wm. Willox	" "	2-12-83	6-13-85	234	ok R.S.
94	John Y. Batterton et al	Deer Lodge River	4-15-85	11-22-89	600	
95	N. S. Beck et al	" " "	7-10-20	7-10-20	500	Also
99	Helen Johnson	" " "	8-18-13	8-18-13	300	5-9
195	L. P. Beck et al	Lost Creek	9-8-00	9-10-00	700	
321	Thos. B. Cakely et al	Race Track	6-20-79	6-1-85	1000	Also 6-10
658	Fred D. Jacobson	unnamed spr	6-13-40	6-15-40	200	
676	Mitchell & Musgrove	" "	7-25-11	7-25-11	80	
677	State of Montana	" "	5-30-12	6-3-12	40	1150
773	Helen J. Johnson	slough	6-12-01	6-13-01	500	5-9
779	D. W. Evans	"	4-4-31	4-27-31	100	
782	John E. Hoffman	waste	2-24-21	3-4-21	90	
783	Fred D. Jacobson	"	3-1-49	3-12-49	200	
	HOFFMAN EST					
	Hemsteen & Boyle — McGood					

Township _____ Range _____

7 Form D-2 1M 10-50

Form D-1—1500—9-53

THURBER'S, HELENA

STATE OF MONTANA

STATE ENGINEER'S OFFICE

WATER RESOURCES SURVEY

Township 6 N Range 9 W County Deer Lodge

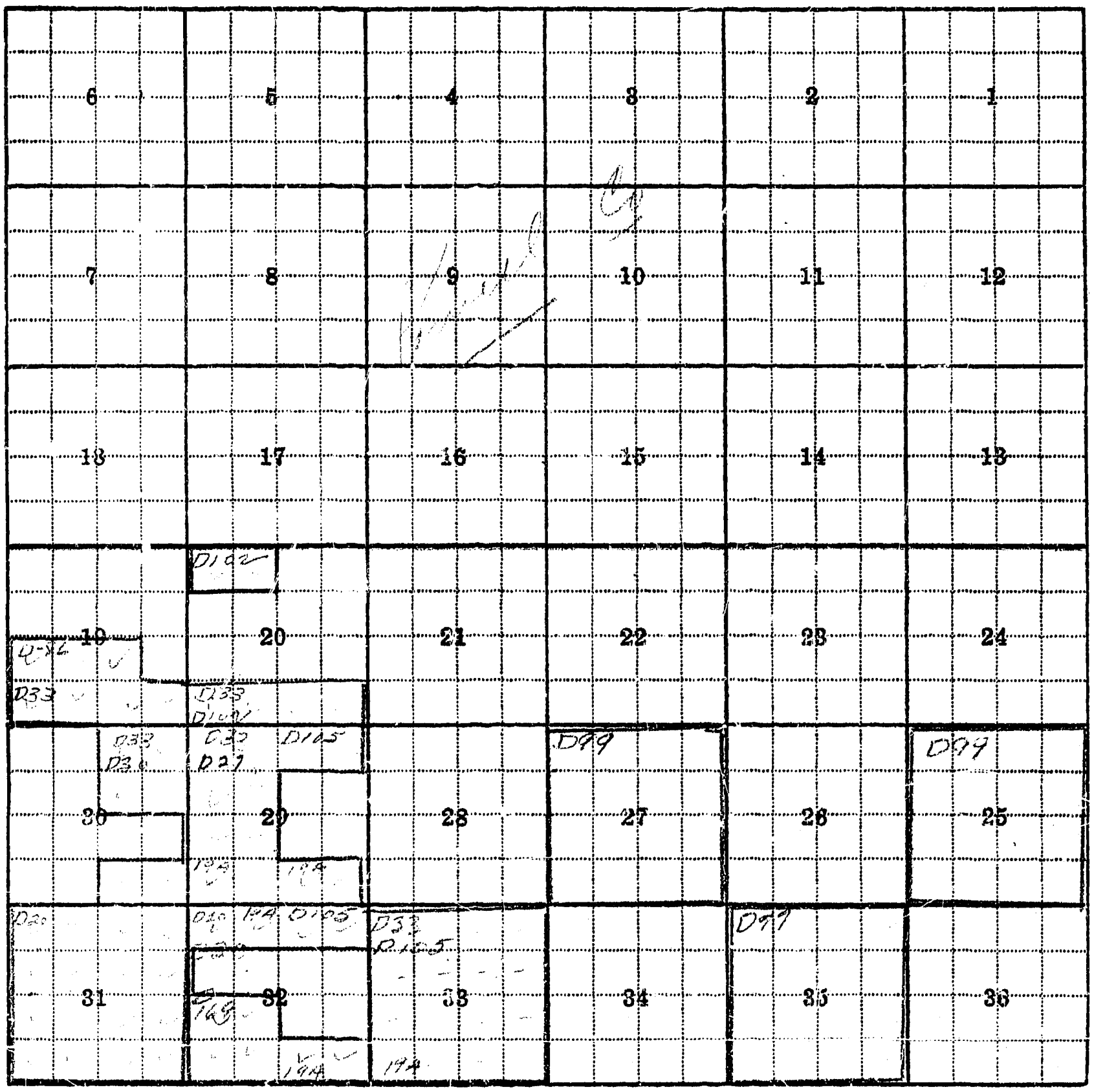

STATE ENGINEERS OFFICE
Water Resources Survey

Appropriations with No Legal Description

Township 6 N Range 9 W County San Juan

Parcel Number	Name of Owner	Name of Stream	Date App.	Date Filed	M. I.
D20	[illegible]	[illegible] Creek	[illegible]		155.55 ac.
D22	[illegible]	[illegible] Creek	[illegible]		293.5
D23	[illegible]	[illegible] Creek	[illegible]		419.04
D30	[illegible]	[illegible] Creek	4-1-78-[illegible]		8.53
D27	[illegible]	[illegible] Creek	[illegible]		46.02
D83	[illegible]	[illegible]	5-90 5-90		60 600
D86	[illegible]	[illegible] Creek	7-1-26		75
D90	[illegible]	[illegible] Canyon	[illegible]		200
D99	[illegible]	[illegible] Creek	[illegible]		46
D102	[illegible]	[illegible] Creek	[illegible]		100
D105	[illegible]	[illegible] Creek	[illegible]		[illegible]
D109	[illegible]	[illegible]	[illegible] 10-1-71		60 180
~~D115~~	~~[illegible]~~	~~[illegible]~~	~~[illegible]~~		~~[illegible]~~

Township _____ Range _____

Form F-1—3M—9-54 Byerly Pub. Co., Lewistown, Mont.

County Deer Lodge, T. 6N R. 9W

Farm Checked:

By Jack Foust

Date 8/20/54

STATE OF MONTANA

STATE ENGINEER'S OFFICE

WATER RESOURCES SURVEY

Plat No. 3

Photo No. 10-81

Legal Land Owner A. A. Beck Address Deer Lodge

Operator Don W. Beck Address

Water is delivered by:—

☐ (P.S.) 1. Private System; ☐ (D.C.) 2. Ditch Company; ☐ (S.W.C.B.) 3. State Project; ☐ (F.P.) 4. Federal Project; ☐ (I.D.) 5. Irrigation District

Appropriation Or Decree No.	NAME OF STREAM (SOURCE OF WATER)	NAME OF DITCH (WATER DELIVERED BY)	NO.	REGULAR FLOOD	PUMP RESERVOIR	PRESENT IRR. ACRES	IRRIGABLE ACRES	MAXIMUM IRR. ACRES
D-62	Modesty Creek	Beck-Jacobson	1	R	}	55	0	55
D-63	" "	" "			}			
D-106	Race Track Creek	Lower 21 Ditch	1	R		30	0	30
D-30	Lost Creek	A. A. Beck Ditch	1	R		355	0	355
					Total	440	0	440

Size and Capacity, Pump, Reservoir, etc.

Condition of System Good

Adequate Supply: Yes X No. Explain

Topography Valley

Remarks Has Thornton Res. for Hayfee Place

Ref. Note: Modesty Creek Decree Deed Book 77, Page 94

Also in:					
Plat No. 2	Twp. 6N	Rge. 10W	Plat No.	Twp.	Rge.
Plat No.	Twp.	Rge.	Plat No.	Twp.	Rge.

Information From: Don Beck

OVER

APP. NO. DECREE NO.	NAME OF APPROPRIATOR TO WHOM DECREED	NAME OF STREAM	Date App. Date Priority	Date Filed Date Decreed	MINERS INCHES	IN USE
D-106	Spencer Johnson	Race Track Creek	21st		786	294½
	Reuben Terrill					
	Geo. & Gregory Schwend					
	D-106 is divided thus: (393¼"	E. Jones				
	(294½"	D. W. Beck				
	(49"	Amelia Donich				
	(49"	Carl Meyer				
D-30	Jacob Jacobson &					
	Abraham Beckstead	Lost Creek	4/1/78	16th	833	833
D-83	Joseph Jacobson	Modesty Creek	5/90		60	~~NOTE 50"~~
			5/90		200	~~200~~
	~~NOTE: of the 60" A. A. Beck has 50"~~ - F. Jacobson has 10"					
D-82	Matt W. Heaphy	Big Modesty Gul.	6-1-86		5"	Supp. to D-83
			6-1-15		25"	
			6-1-20		10"	
			6-15-26		10"	

THURBER'S, HELENA
Form WR-B—1500—9-53

Twp.....Rge.....
Twp.....Rge.....
Twp.....Rge.....

STATE OF MONTANA
STATE ENGINEER'S OFFICE
WATER RESOURCES SURVEY
FARM MAP

County.....
Code No.....

Name of Land Owner.....Address.....
Name of Operator.....Address.....
Legal Description.....

☐ Irrigated Land ☐ Non-Irrigated Land ☐ Potential Land Under Existing Facilities

NORTH

Code No. 30B System Ditch No 21 (Lower) Source of Water Race Track Cr
Basin Present 30 Potential 0 Maximum 30 R F P G S
Code No. 30B System A.A. Beck - Jacobson Source of Water Modesty Cr
Basin Present 55 Potential 0 Maximum 55 R F P G S
Code No. 30B, 29D System A.A. Beck Source of Water Lost Creek
Basin Near Colgate P Present 355 Potential 0 Maximum 355 R F P G S
Code No. System Source of Water
Basin Present Potential Maximum R F P G S
Code No. System Source of Water
Basin Present Potential Maximum R F P G S
Code No. System Source of Water
Basin Present Potential Maximum R F P G S
Code No. System Source of Water
Basin Present Potential Maximum R F P G S
Code No. System Source of Water
Basin Present Potential Maximum R F P G S

If under Ditch Company, Irrigation District, or Government Project, state the number of shares or inches, acre feet, as the case may be in said system .....

NOTE: R—Denotes Regular Irrigation. F—Flood Irrigation. P—Water diverted by means of pumping. G—Water diverted by gravity. S—Stored Water.

Information from Owner Date 2-3-59

Form D-1—1500—9-53

THURBER'S, HELENA

STATE OF MONTANA

STATE ENGINEER'S OFFICE

WATER RESOURCES SURVEY

Township [illegible] Range [illegible] County [illegible]

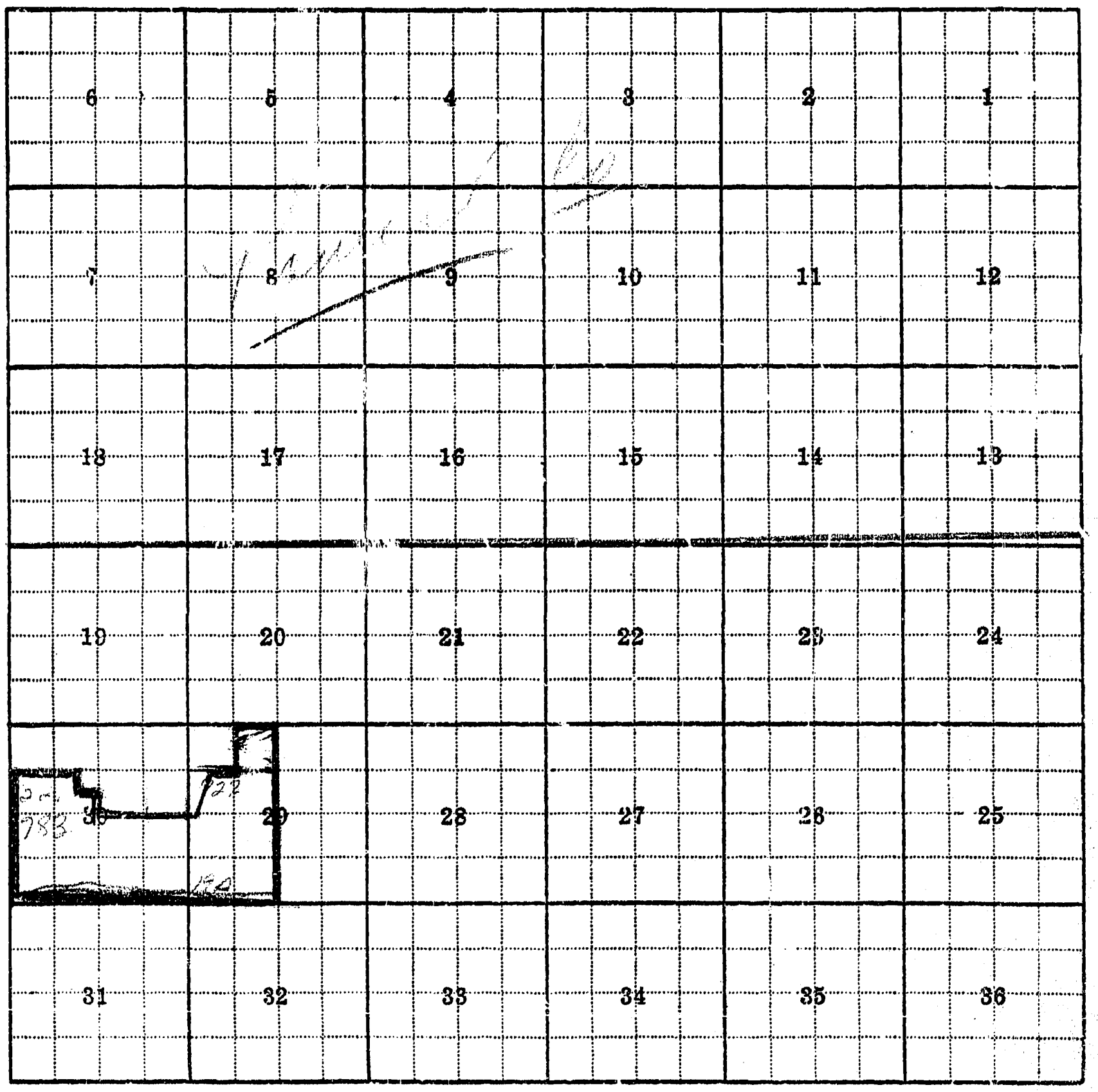

Form F-1—8M—9-54

Byerly Pub. Co., Lewistown, Mont.

County Deer Lodge, T. 6N R. 9W

Plat No. 3

STATE OF MONTANA

STATE ENGINEER'S OFFICE

WATER RESOURCES SURVEY

Farm Checked:

Photo No. 10-82

By Jack Foust

Date 8/19/53

Legal Land Owner ~~Alui~~ Alvi L. Beck Address Deer Lodge

Operator Address

Water is delivered by:—

☒ (P.S.) ☐ (D.C.) ☐ (S.W.C.B.) ☐ (F.P.) ☐ (I.D.)

1. Private System; 2. Ditch Company; 3. State Project; 4. Federal Project; 5. Irrigation District

Appropriation Or Decree No.	NAME OF STREAM (SOURCE OF WATER)	NAME OF DITCH (WATER DELIVERED BY)	NO.	REGULAR FLOOD	PUMP RESERVOIR	PRESENT IRR. ACRES	IRRIGABLE ACRES	MAXIMUM IRR. ACRES
A-95	Deerlodge River	Beck Ditches	1	R		65	45	110
A-84	Dry Cottonwood Creek	Magone Ditch	1	F		0	55	55
					Total	65	100	165

Size and Capacity, Pump, Reservoir, etc.

Condition of System Fair - needs some ditch repair

Adequate Supply: Yes x No Explain

Topography River bottom & bench

Remarks

Also in:	Plat No. Twp. Rge.	Plat No. Twp. Rge.	Plat No. Twp. Rge.
	Plat No. Twp. Rge.	Plat No. Twp. Rge.	Plat No. Twp. Rge.

Information From: Alvi Beck

OVER

APP. NO. DECREE NO.	NAME OF APPROPRIATOR TO WHOM DECREED	NAME OF STREAM	Date App. Date Priority	Date Filed Date Decreed	MINERS INCHES	IN USE
A-94	John Y. Batterton	Deer Lodge River	4/15/65	11/22/09	600	? ~~Creek~~
A-95	H. S. Beck & Thos. Perkins	Deer Lodge River	7/10/20	7/10/20	500	Yes.
~~A-84~~	~~Hugh Magone~~	~~Dry Cottonwood Creek~~	~~6/4/02~~	~~6/4/02~~	~~100~~	Not in ~~use~~

THURBER'S, HELENA
Form WR-B—1500—9-53

Twp.....Rge.....
Twp.....Rge.....
Twp.....Rge.....

STATE OF MONTANA
STATE ENGINEER'S OFFICE
WATER RESOURCES SURVEY
FARM MAP

County.....
Code No.....

Name of Land Owner.....Address.....
Name of Operator.....Address.....
Legal Description.....

☐ Irrigated Land ☐ Non-Irrigated Land ☐ Potential Land Under Existing Facilities

NORTH

Code No. 21B System MA Gonce Ditch Source of Water Dry Cottonwood Cr
Basin Deer Lodge R. Present 0 Potential 55 Maximum 55 R ✓ F ✓ P G ✓ S
Code No. 20B System A. Beck Ditch Source of Water Deer Lodge R
Basin Deer Lodge R. Present 65 Potential 45 Maximum 110 R ✓ F P G ✓ S
Code No. System Source of Water
Basin Present Potential Maximum R F P G S
Code No. System Source of Water
Basin Present Potential Maximum R F P G S
Code No. System Source of Water
Basin Present Potential Maximum R F P G S
Code No. System Source of Water
Basin Present Potential Maximum R F P G S
Code No. System Source of Water
Basin Present Potential Maximum R F P G S
Code No. System Source of Water
Basin Present Potential Maximum R F P G S

If under Ditch Company, Irrigation District, or Government Project, state the number of shares or inches, acre feet, as the case may be in said system .....

NOTE: R—Denotes Regular Irrigation. F—Flood Irrigation. P—Water diverted by means of pumping. G—Water diverted by gravity. S—Stored Water.

Information from Same Date 2-2-55

Form D-1—1500—9-53

THURBER'S, HELENA

STATE OF MONTANA

STATE ENGINEER'S OFFICE

WATER RESOURCES SURVEY

Township [illegible] Range [illegible] County [illegible]

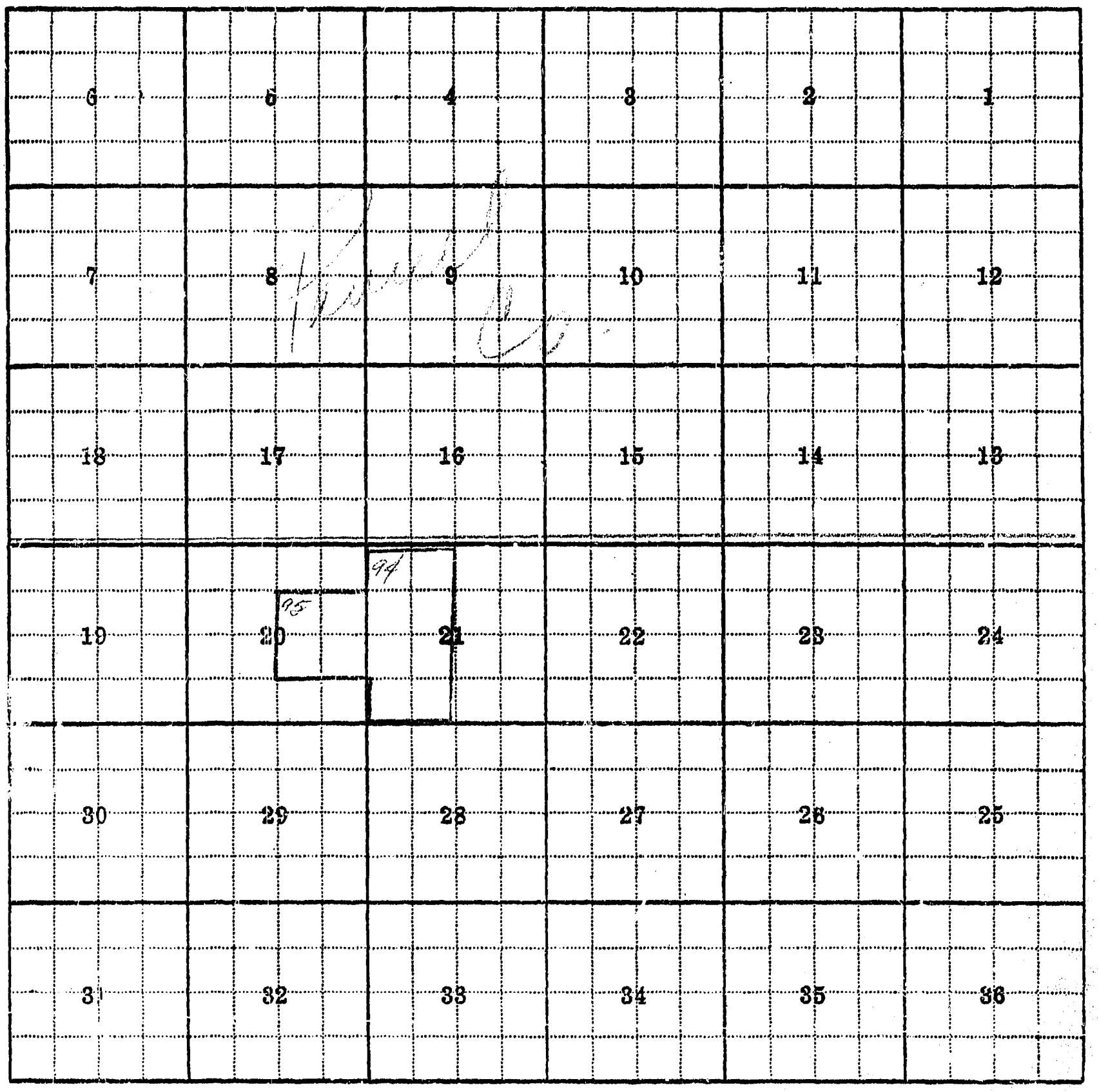

Form F-1—SM—9-54

Byerly Pub. Co., Lewistown, Mont.

County Deer Lodge, T. 6N R. 9W

Farm Checked:

By Jack Foust

Date 3/13/54

STATE OF MONTANA

STATE ENGINEER'S OFFICE

WATER RESOURCES SURVEY

Plat No. 3

Photo No. 5-118

Legal Land Owner Frank C. Beck Address Deer Lodge

Operator Address

Water is delivered by:—

☒ (P.S.) ☐ (D.C.) ☐ (S.W.C.B.) ☐ (F.P.) ☐ (I.D.)

1. Private System; 2. Ditch Company; 3. State Project; 4. Federal Project; 5. Irrigation District

Appropriation Or Decree No.	NAME OF STREAM (SOURCE OF WATER)	NAME OF DITCH (WATER DELIVERED BY)	NO.	REGULAR FLOOD	PUMP RESERVOIR	PRESENT IRR. ACRES	IRRIGABLE ACRES	MAXIMUM IRR. ACRES
A-77	Dry Cottonwood Creek	F. Beck Ditches	1	R		25	5	30
					Total	25	5	30

Size and Capacity, Pump, Reservoir, etc.

Condition of System fair

Adequate Supply: Yes X No Explain

Topography Mountain Valley

Remarks

Also in:	Plat No. Twp. Rge.	Plat No. Twp. Rge.	Plat No. Twp. Rge.
	Plat No. Twp. Rge.	Plat No. Twp. Rge.	Plat No. Twp. Rge.

Information From: Mrs. Frank Beck

OVER

APP. NO. DECREE NO.	NAME OF APPROPRIATOR TO WHOM DECREED	NAME OF STREAM	Date App. Date Priority	Date Filed Date Decreed	MINERS INCHES	IN USE
A-77	Henry Casper	Dry Cottonwood Creek	3/18/95	4/6/95	150	Yes

THURBER'S, HELENA
Form WR-B—1500—9-53

Twp._____ Rge._____
Twp._____ Rge._____
Twp._____ Rge._____

STATE OF MONTANA
STATE ENGINEER'S OFFICE
WATER RESOURCES SURVEY
FARM MAP

County_____
Code No._____

Name of Land Owner_____ Address_____
Name of Operator_____ Address_____
Legal Description_____

☐ Irrigated Land ☐ Non-Irrigated Land ☐ Potential Land Under Existing Facilities

NORTH

Code No. 24A System F Beck Ditches Source of Water Dry Cottonwood Cr
Basin Deer Lodge R. Present 25 Potential 5 Maximum 30 R F P G S

Code No.____ System____ Source of Water____
Basin____ Present____ Potential____ Maximum____ R F P G S

Code No.____ System____ Source of Water____
Basin____ Present____ Potential____ Maximum____ R F P G S

Code No.____ System____ Source of Water____
Basin____ Present____ Potential____ Maximum____ R F P G S

Code No.____ System____ Source of Water____
Basin____ Present____ Potential____ Maximum____ R F P G S

Code No.____ System____ Source of Water____
Basin____ Present____ Potential____ Maximum____ R F P G S

Code No.____ System____ Source of Water____
Basin____ Present____ Potential____ Maximum____ R F P G S

If under Ditch Company, Irrigation District, or Government Project, state the number of shares or inches, acre feet, as the case may be in said system____

NOTE: R—Denotes Regular Irrigation. F—Flood Irrigation. P—Water diverted by means of pumping. G—Water diverted by gravity. S—Stored Water.

Information from [illegible] Date 1-3-[illegible]

Form D-1—1500—9-53

THURBER'S, HELENA

STATE OF MONTANA

STATE ENGINEER'S OFFICE

WATER RESOURCES SURVEY

Township [illegible] Range [illegible] County [illegible]

6	5	4	3	2	1
7	8	9	10	11	12
18	17	16	15	14	13
19	20	21	22	23	24
30	29	28	27	26	25
31	32	33	34	35	36

Form F-1—3M—9-54

Byerly Pub. Co., Lewistown, Mont.

County Deer Lodge, T. 6N R. 9W

Plat No. 3

STATE OF MONTANA

STATE ENGINEER'S OFFICE

WATER RESOURCES SURVEY

Farm Checked:

By Jack Fous'

Date 8/19/54

Photo No. 10-82

Legal Land Owner Hilda Evans Address Deer Lodge

Operator Address

Water is delivered by:—

☒ (P.S.) 1. Private System; ☐ (D.C.) 2. Ditch Company; ☐ (S.W.C.B.) 3. State Proj; ☐ (F.P.) 4. Federal Project; ☐ (I.D.) 5. Irrigation District

Appropriation Or Decree No.	NAME OF STREAM (SOURCE OF WATER)	NAME OF DITCH (WATER DELIVERED BY)	NO.	REGULAR FLOOD	PUMP RESERVOIR	PRESENT IRR. ACRES	IRRIGABLE ACRES	MAXIMUM IRR. ACRES
A-779	Race Track Creek Seepage & Waste	Evans Drain Ditch	1	R)		70	0	70
D-102	Race Track Creek	Ditch No. 19	1	R)				
					Total			

Size and Capacity, Pump, Reservoir, etc.

Condition of System Fair

Adequate Supply: Yes X No Explain

Topography River Bottom

Remarks

Also in:	Plat No. Twp. Rge.	Plat No. Twp. Rge.	Plat No. Twp. Rge.
	Plat No. Twp. Rge.	Plat No. Twp. Rge.	Plat No. Twp. Rge.

Information From: Hilda Evans son

OVER

APP. NO. DECREE NO.	NAME OF APPROPRIATOR TO WHOM DECREED	NAME OF STREAM	Date App. Date Priority	Date Filed Date Decreed	MINERS INCHES	IN USE
D-27	Henry Hoffman, Lars P. Beck, Monteville Strickland & Dan Tewey	Lost Creek	1900		516.02	Not in use
A-779	D. W. Evans	Seepage & Waste	4/4/31	4/27/31	100	Yes
D-102	Jas. E. Horn	Race Track Creek			100	Yes

THURBER'S, HELENA
Form WR-B—1500—8-53

Twp.....Rge.....
Twp.....Rge.....
Twp.....Rge.....

STATE OF MONTANA
STATE ENGINEER'S OFFICE
WATER RESOURCES SURVEY
FARM MAP

County.....
Code No.....

Name of Land Owner.....Address.....
Name of Operator.....Address.....
Legal Description.....

☐ Irrigated Land ☐ Non-Irrigated Land ☐ Potential Land Under Existing Facilities

NORTH

Code No. 20A System Ditch No. 19 Source of Water Rock Creek
Basin Deer Lodge R Present 70 Potential 0 Maximum 70 R✓ F P G✓ S

Code No. System Source of Water
Basin Present Potential Maximum R F P G S

Code No. System Source of Water
Basin Present Potential Maximum R F P G S

Code No. System Source of Water
Basin Present Potential Maximum R F P G S

Code No. System Source of Water
Basin Present Potential Maximum R F P G S

Code No. System Source of Water
Basin Present Potential Maximum R F P G S

Code No. System Source of Water
Basin Present Potential Maximum R F P G S

Code No. System Source of Water
Basin Present Potential Maximum R F P G S

If under Ditch Company, Irrigation District, or Government Project, state the number of shares or inches, acre feet, as the case may be in said system .....

NOTE: R—Denotes Regular Irrigation. F—Flood Irrigation. P—Water diverted by means of pumping G—Water diverted by gravity. S—Stored Water.

Information from Phone 5-2-55 Date.....

Form D-1—1500—9-53

THURBER'S, HELENA

STATE OF MONTANA

STATE ENGINEER'S OFFICE

WATER RESOURCES SURVEY

Township 6 N Range 2 E County [illegible]

6	5	4	3	2	1
7	8	9	10	11	12
18	17	16	15	14	13
19	20	21	22	23	24
30	29	28	27	26	25
31	32	33	34	35	36

Form F-1—3M—9-54

Byerly Pub. Co., Lewistown, Mont.

County Deer Lodge, T. 6N R. 9W

Plat No. 3

Farm Checked:

By Jack Foust

Date 8/17/54

STATE OF MONTANA

STATE ENGINEER'S OFFICE

WATER RESOURCES SURVEY

Photo No.

Legal Land Owner John E. Hoffman (Est.) Address

Operator V. J. Lowery (Leasee) Address Deer Lodge

Water is delivered by:—

☒ (P.S.) ☐ (D.C.) ☐ (S.W.C.B.) ☐ (F.P.) ☐ (I.D.)

1. Private System; 2. Ditch Company; 3. State Project; 4. Federal Project; 5. Irrigation District

Appropriation Or Decree No.	NAME OF STREAM (SOURCE OF WATER)	NAME OF DITCH (WATER DELIVERED BY)	NO.	REGULAR FLOOD	PUMP RESERVOIR	PRESENT IRR. ACRES	IRRIGABLE ACRES	MAXIMUM IRR. ACRES
A-99	Deer Lodge River	Johnson Ditch	1	R		12	0	12
D-169	Warm Springs Creek	Johnson-Hoffman	1	R		70	0	70
D-19A	Lost Creek	Beckstead Ditch	1	R		75	0	
Waste	Big Modesty Creek	Beck Ditch	1	F		8	0	
					Total	165	0	82

Size and Capacity, Pump, Reservoir, etc.

Condition of System Fair

Adequate Supply: Yes X No. Explain

Topography River bottom

Remarks This land is still in the estate and not sure of the water rights

Also in:	Plat No. Twp. 5N Rge. 9W	Plat No. Twp. Rge.	Plat No. Twp. Rge.
	Plat No. Twp. Rge.	Plat No. Twp. Rge.	Plat No. Twp. Rge.

Information From: V. J. Lowery

OVER

APP. NO. DECREE NO.	NAME OF APPROPRIATOR TO WHOM DECREED	NAME OF STREAM	Date App. Date Priority	Date Filed Date Decreed	MINERS INCHES	IN USE
A-99	Helen J. Johnson	Deer Lodge River	8/18/13	8/18/13	300	300"
A-773	Helen J. Johnson	Sloughs and Swamps	6/12/01	6/13/01	500	Not in use
A-782	John E. Hoffman	Seepage & Waste	2/24/21	3/4/21	90	Not in use
D-19A	Abraham Beckstead	Lost Creek	1868-4th		293.5 ~~Rates~~	78"
D-169	Helen J. Johnson	Warm Springs	5/15/77 ~~10/1/71~~		60 ~~100~~	60" ~~100"~~
D-19A	293.5" as follows: (78"	Hoffman				
	(215.5"	Johnson				
D-155	John E. Hoffman	Warm Springs Creek		10/1/71	100	
D-169	Helen J. Johnson	Warm Springs Creek		5/15/77	60	
				10/1/71	100	66 2/3
		10/1/71 - 100" as follows: (66 2/3 Hoffman				
				(33 1/3" Thos. Perkins		

THURBER'S, HELENA
Form WR-B—1500—9-53

Twp.____ Rge.____
Twp.____ Rge.____
Twp.____ Rge.____

STATE OF MONTANA
STATE ENGINEER'S OFFICE
WATER RESOURCES SURVEY
FARM MAP

County____
Code No.____

Name of Land Owner____ Address____
Name of Operator____ Address____
Legal Description____

☐ Irrigated Land ☐ Non-Irrigated Land ☐ Potential Land Under Existing Facilities

NORTH

Code No. 32 B System Johnson Ditch Source of Water Deer Lodge R.
Basin Deer Lodge R. Present 12 Potential 0 Maximum 12 R✓ F P G✓ S
Code No. 32 B System Johnson-Hoffman Source of Water Warm Springs Cr.
Basin Deer Lodge R. Present 70 Potential 0 Maximum 70 R✓ F P G✓ S
Code No. 32 B System Bonstead Source of Water Lost Creek
Basin Deer Lodge R. Present 75 Potential 0 Maximum 75 R✓ F P G✓ S
Code No. System Beck Ditch Waste Source of Water Big Mountain
Basin Present 8 Potential 0 Maximum 8 R F✓ P G S
Code No. System Source of Water
Basin Present Potential Maximum R F P G S
Code No. System Source of Water
Basin Present Potential Maximum R F P G S
Code No. System Source of Water
Basin Present Potential Maximum R F P G S
Code No. System Source of Water
Basin Present Potential Maximum R F P G S

If under Ditch Company, Irrigation District, or Government Project, state the number of shares or inches, acre feet, as the case may be in said system ____

NOTE: R—Denotes Regular Irrigation. F—Flood Irrigation. P—Water diverted by means of pumping. G—Water diverted by gravity. S—Stored Water.

Information from [illegible] 2-2-[illegible] Date____

Form D-1—1500—9-53

THURBER'S, HELENA

STATE OF MONTANA

STATE ENGINEER'S OFFICE

WATER RESOURCES SURVEY

Township 6 N Range 9 W County Beaverhead

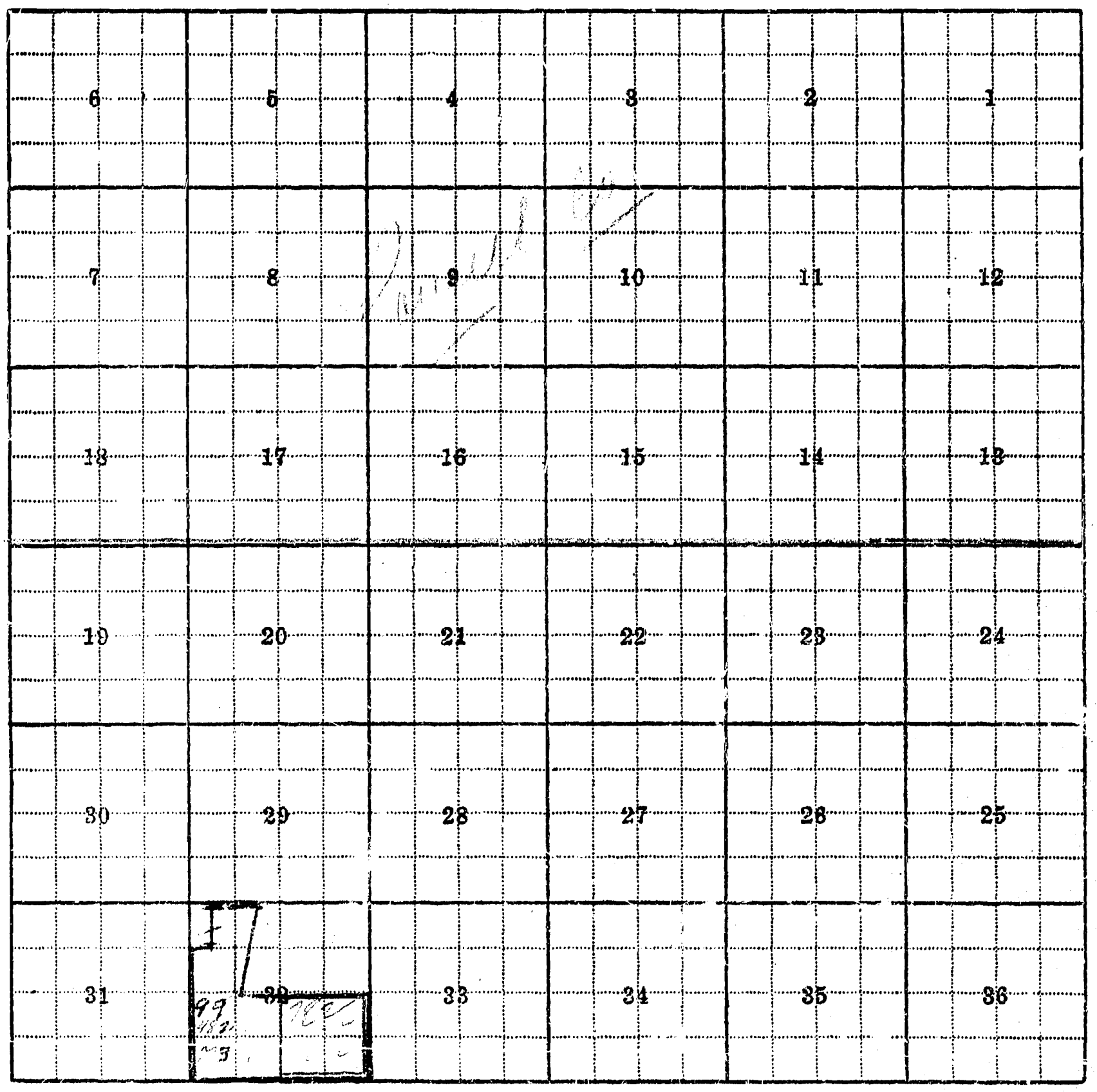

D 20
D 19A
D 20
D 105
D 169

Form F-1—3M—8-53

THURBER'S, HELENA

County Deer Lodge T. 6N R. 9W

Plat No. 3

Farm Checked:

By Dave Pouliot

Date 8-20-54

STATE OF MONTANA

STATE ENGINEER'S OFFICE

WATER RESOURCES SURVEY

Photo No. 10-81

Legal Land Owner Fred Jacobson Address Deer Lodge, Montana

Operator Address

Water is delivered by:—

☒ (P.S.) ☐ (D.C.) ☐ (S.W.C.B.) ☐ (F.P.) ☐ (I.D.)

1. Private System; 2. Ditch Company; 3. State Project; 4. Federal Project; 5. Irrigation District

APPROPRIATION OR DECREE NO.	NAME OF STREAM (SOURCE OF WATER)	NAME OF DITCH (WATER DELIVERED BY)	NO.	REGULAR FLOOD	PUMP RESERVOIR	PRESENT IRR. ACRES	IRRIGABLE ACRES	MAXIMUM IRR. ACRES
D-33	Lost Creek)	Jacobson Ditch	1	R		430	0	430
A-658	Unnamed Springs)							
A-783	Unnamed Springs)							
D-81A	Big Modesty Creek)							
D-83	Big Modesty Creek)	Jacobson-Beck	1	R		146	8	154
A-783	Seepage & Waste)							
D-86	Little Modesty Creek	Jacobson Ditches	1	F		0	14	14
Waste	Race Track Creek	Waste Ditch	1	F		0	35	35
					Total	576	57	633

Size and Capacity, Pump, Reservoir, etc.

Condition of System Good

Adequate Supply: Yes ☒ No ____ Explain

Topography Valley and Bench

Remarks NOTE: Reference springs on Big Modesty Creek, Deed Book 77 pp. 194

Also in:	Plat No. 2 Twp. 6N Rge. 10W	Plat No. ____ Twp. ____ Rge. ____	Plat No. ____ Twp. ____ Rge. ____
	Plat No. ____ Twp. ____ Rge. ____	Plat No. ____ Twp. ____ Rge. ____	Plat No. ____ Twp. ____ Rge. ____

Information From: Fred Jacobson

OVER

APP. NO. DECREE NO.	NAME OF APPROPRIATOR TO WHOM DECREED	NAME OF STREAM	DATE APP. DATE PRIORITY	DATE FILED DATE DECREED	MINERS INCHES	IN USE
A-658	Fred Jacobson	Unnamed Spr.-Lost Cr.	5-1-23	6-13-40	200)	
A-783	Fred Jacobson	Seepage & Waste-Modesty Creek	5-1-23	3-1-49	200)	O.K.
D-33	Hardee Jones					
	Martha Bean	Lost Creek	10-69	5th ri.	419.09	-299.43
	~~Durell Witcraft~~					
		Robt. R. Johnson has remaining		119.66"		
D-83	Jos. Jacobson	Big Modesty Creek	5-90		60"	10"
		Waste	5-90			
	NOTE: of D-83 A. A. Beck has 50" of the 60" and all of the 200"					
D-86	Jos. Jacobson	Little Modesty Creek	7-1-26		75	75
D-91A	JD Bennett	Dry Modesty Cr	10-1-25		200	Yes

THURBER'S, HELENA
Form WR-B—1500—9-53

Twp.____ Rge.____
Twp.____ Rge.____
Twp.____ Rge.____

STATE OF MONTANA
STATE ENGINEER'S OFFICE
WATER RESOURCES SURVEY
FARM MAP

County____
Code No.____

Name of Land Owner____ Address____
Name of Operator____ Address____
Legal Description____

☐ Irrigated Land ☐ Non-Irrigated Land ☐ Potential Land Under Existing Facilities

NORTH

Code No. 19B, 20D, 30A, 29C System Jacobson Ditch Source of Water Lost Creek
Basin Present 430 Potential 0 Maximum 430 R✓ F P G✓ S
Code No. 30A, 29C System Jacobson-Beck Source of Water Big Modesty Cr
Basin Present 146 Potential 8 Maximum 154 R✓ F P G✓ S
Code No. 19B System Jacobson Ditch Source of Water Little Modesty Cr
Basin Present 0 Potential 14 Maximum 14 R F✓ P G✓ S
Code No. 19B System Jacobson Waste Source of Water Race Track Cr
Basin Deer Lodge Present 0 Potential 35 Maximum 35 R F✓ P G✓ S
Code No. System Source of Water
Basin Present Potential Maximum R F P G S
Code No. System Source of Water
Basin Present Potential Maximum R F P G S
Code No. System Source of Water
Basin Present Potential Maximum R F P G S
Code No. System Source of Water
Basin Present Potential Maximum R F P G S

If under Ditch Company, Irrigation District, or Government Project, state the number of shares or inches, acre feet, as the case may be in said system ____

NOTE: R—Denotes Regular Irrigation. F—Flood Irrigation. P—Water diverted by means of pumping. G—Water diverted by gravity. S—Stored Water.

Information from Owner Date 2-3-55

Form D-1—1500—9-53

THURBER'S, HELENA

STATE OF MONTANA

STATE ENGINEER'S OFFICE

WATER RESOURCES SURVEY
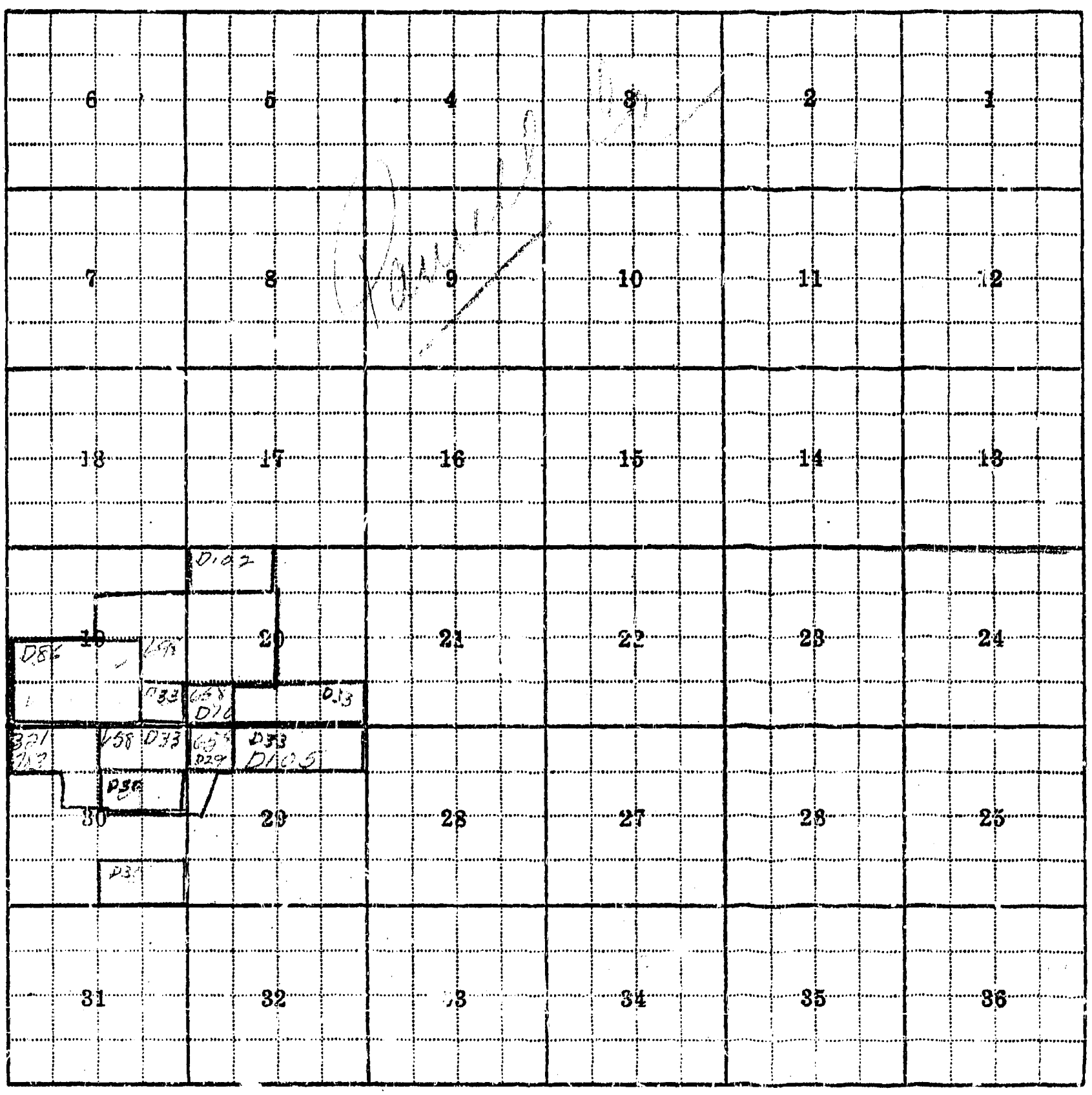
Township [illegible] Range [illegible] County [illegible]