Form F-1—3M—9-53

THURBER'S, HELENA

County Deer Lodge T. 6N R. 9W

Plat No. 3

Farm Checked:

By Neuman & Poulion, D.

Date 9-8-54

STATE OF MONTANA

STATE ENGINEER'S OFFICE

WATER RESOURCES SURVEY

Photo No. 13-115

Legal Land Owner Robert R. Johnson Address Deer Lodge, Montana

Operator Address

Water is delivered by:—

☒ (P.S.) ☐ (D.C.) ☐ (S.W.C.B.) ☐ (F.P.) ☐ (I.D.)

1. Private System; 2. Ditch Company; 3. State Project; 4. Federal Project; 5. Irrigation District

APPROPRIATION OR DECREE NO.	NAME OF STREAM (SOURCE OF WATER)	NAME OF DITCH (WATER DELIVERED BY)	NO.	EGULAR FLOOD	PUMP RESERVOIR	PRESENT IRR. ACRES	INRIGABLE ACRES	MAXIMUM IRR. ACRES
A-98	Deer Lodge River	Helen Johnson	1	R		40	0	40
A-91	Dry Cottonwood Creek	Johnson Ditch	1	R		15	10	25
					Total	55	10	55

Size and Capacity, Pump, Reservoir, etc.

Condition of System Fair

Adequate Supply: Yes X No Explain

Topography Valley

Remarks D-19A and D-33 not in use because of washed out flume, could irrigate same land as A-98 with flume replaced.

Also in:	Plat No. Twp. Rge.	Plat No. Twp. Rge.	Plat No. Twp. Rge.
	Plat No. Twp. Rge.	Plat No. Twp. Rge.	Plat No. Twp. Rge.

Information From: Ray Johnson

OVER

APP. NO. DECREE NO.	NAME OF APPROPRIATOR TO WHOM DECREED	NAME OF STREAM	DATE APP. DATE PRIORITY	DATE FILED DATE DECREED	MINERS INCHES	IN USE
A-91	William Wilcox	Dry Cottonwood Cr.	2-12-83	6-13-85	2[illegible]1	Yes
A-98	George Johnson	Deer Lodge River	6-19-89	6-29-89	1000	Yes
D-19A	Abraham Beckstead	Lost Creek	4-69	5th rite	293.5	215.5 No
		John Hoffman est. has remaining 78".				
D-33	Haidie Jones, et al	Lost Creek	4-69	5th ri.	419.09	119.66 No.
		Fred Jacobson has remaining 299.43"				

THURBER'S, HELENA
Form WR-B—1500—9-53

Twp.....Rge.....
Twp.....Rge.....
Twp.....Rge.....

STATE OF MONTANA
STATE ENGINEER'S OFFICE
WATER RESOURCES SURVEY
FARM MAP

County.....
Code No.....

Name of Land Owner..... Address.....
Name of Operator..... Address.....
Legal Description.....

☐ Irrigated Land ☐ Non-Irrigated Land ☐ Potential Land Under Existing Facilities

NORTH

Code No. 29B, 32A System Helena Johnson Source of Water Deer Lodge River
Basin Deer Lodge R. Present 40 Potential 0 Maximum 40 R F P G S
Code No. 32A - 33A System Johnson Ditch Source of Water Dry Cottonwood Cr
Basin Present 15 Potential 10 Maximum 25 R F P G S
Code No. System Source of Water
Basin Present Potential Maximum R F P G S
Code No. System Source of Water
Basin Present Potential Maximum R F P G S
Code No. System Source of Water
Basin Present Potential Maximum R F P G S
Code No. System Source of Water
Basin Present Potential Maximum R F P G S
Code No. System Source of Water
Basin Present Potential Maximum R F P G S
Code No. System Source of Water
Basin Present Potential Maximum R F P G S

If under Ditch Company, Irrigation District, or Government Project, state the number of shares or inches, acre feet, as the case may be in said system .....

NOTE: R—Denotes Regular Irrigation. F—Flood Irrigation. P—Water diverted by means of pumping. G—Water diverted by gravity. S—Stored Water.

Information from [illegible] 2-2-55 Date.....

Form D-1—1500—9-53

THURBER'S, HELENA

STATE OF MONTANA

STATE ENGINEER'S OFFICE

WATER RESOURCES SURVEY

Township..... Range..... County.....

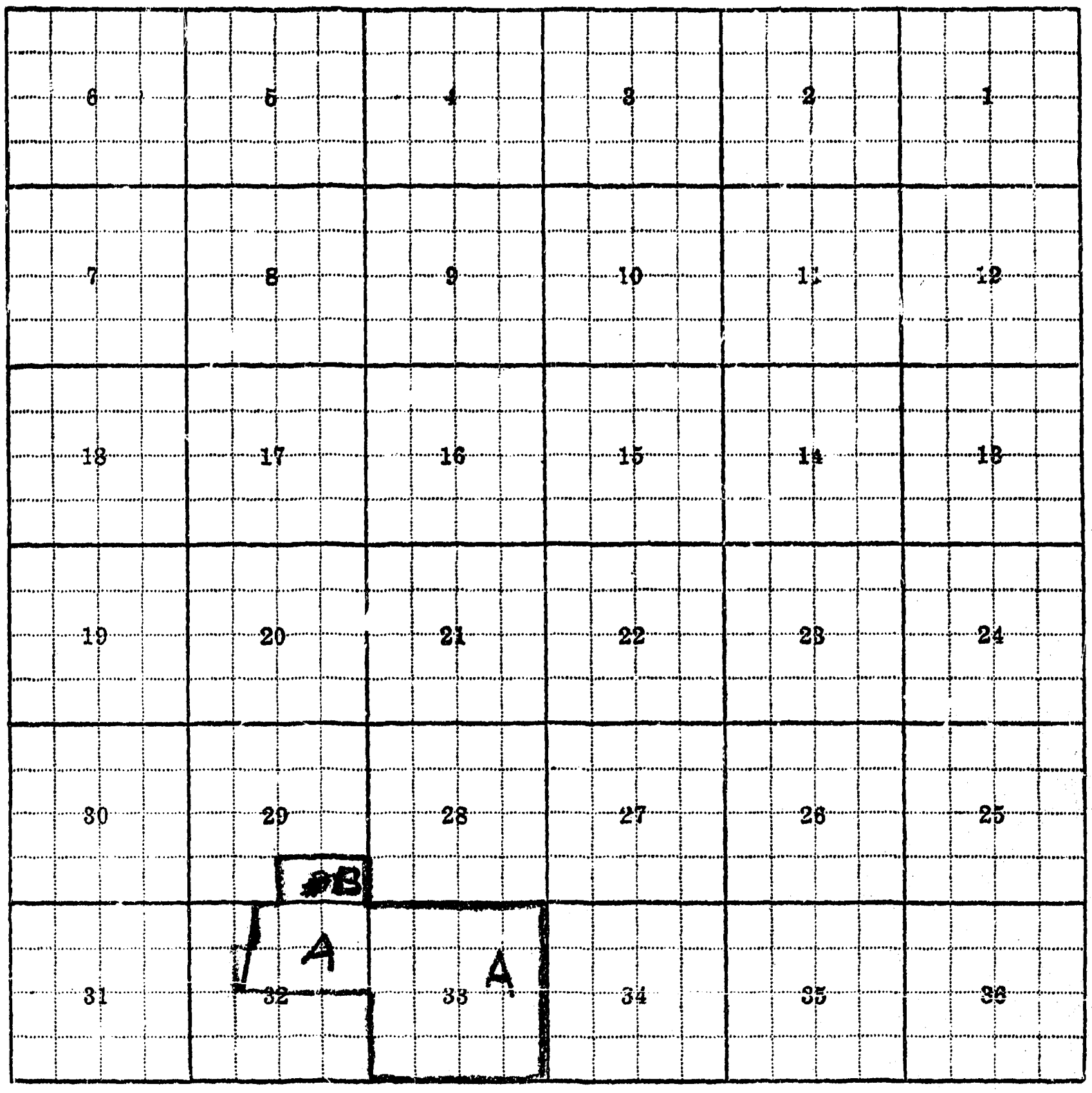

Form F-1—3M—9-54

Byerly Pub. Co., Lewistown, Mont.

County Deer Lodge, T. 6N R. 9W

Plat No. 3

STATE OF MONTANA

STATE ENGINEER'S OFFICE

WATER RESOURCES SURVEY

Farm Checked:

By Ted & Dave

Date 9/6/54

Photo No. 10/61

Legal Land Owner Raymond Johnson Address Deer Lodge

Operator Robert R. Johnson Address Deer Lodge

Water is delivered by:—

☐ (P.S.) 1. Private System; ☐ (D.C.) 2. Ditch Company; ☐ (S.W.C.B.) 3. State Project; ☐ (F.P.) 4. Federal Project; ☐ (I.D.) 5. Irrigation District

Appropriation Or Decree No.	NAME OF STREAM (SOURCE OF WATER)	NAME OF DITCH (WATER DELIVERED BY)	NO.	REGULAR FLOOD	PUMP RESERVOIR	PRESENT IRR. ACRES	IRRIGABLE ACRES	MAXIMUM IRR. ACRES
Use 4[redacted] pump ditch		(not in use)						
D-33	Lost Creek	Helen Johnson	1	R		0	Flume out	
D-19A	" "	" "	1	R				
A-91	Dry Cottonwood Creek	Johnson Ditch	1	F)		~~130~~	~~0~~	~~130~~
A-98	Deer Lodge River	Helen Johnson	1	R)				
					Total	130	0	130

Size and Capacity, Pump, Reservoir, etc. Pump 46-52

Condition of System Fair - Lost Creek Flume across river is out.

Adequate Supply: Yes X No ..... Explain

Topography Valley

Remarks 1/3water from Dry Cottonwood Creek 234" A-91/BK 25-138/BK 35-178/

Also in:	Plat No. ..... Twp. ..... Rge.	Plat No. ..... Twp. ..... Rge.	Plat No. ..... Twp. ..... Rge. .....
	Plat No. ..... Twp. ..... Rge.	Plat No. ..... Twp. ..... Rge.	Plat No. ..... Twp. ..... Rge. .....

Information From: Ray Johnson

OVER

APP. NO. DECREE NO.	NAME OF APPROPRIATOR TO WHOM DECREED	NAME OF STREAM	Date App. Date Priority	Date Filed Date Decreed	MINERS INCHES	IN USE
A-91	William Willox	Dry Cottonwood Creek	2/12/83	6/13/85	234	
D-33	Maidie Jones et al	Lost Creek	10-1869 - 5th		419.09	
D-19A	Abraham Beckstead	Lost Creek	4/1869-4th		293.5	
D-33	Divided as 419.09 (119 2/3"	Ray Johnson				
	(299.4"	Jacobson				
D-19A	Divided as 293.5" (78"	Hoffman				
	(215.5"	Ray Johnson				
A-98	George Johnson	Deer Lodge River	6/19/89	6/29/89	~~1000~~ 231"	O.K.
Use	has a pump site used from 1946 to 1952.					

THURBER'S, HELENA
Form WRB—1500—9-53

Twp.....Rge.....
Twp.....Rge.....
Twp.....Rge.....

STATE OF MONTANA
STATE ENGINEER'S OFFICE
WATER RESOURCES SURVEY
FARM MAP

County.....
Code No.....

Name of Land Owner..... Address.....
Name of Operator..... Address.....
Legal Description.....

☐ Irrigated Land ☐ Non-Irrigated Land ☐ Potential Land Under Existing Facilities

NORTH

Code No. 20C, 29A System Helen Johnson Source of Water Deer Lodge R
Basin Deer Lodge R. Present 130 Potential 0 Maximum 130 R✓ F.... P.... G✓ S....
Code No.... System.... Source of Water....
Basin.... Present.... Potential.... Maximum.... R.... F.... P.... G.... S....
Code No.... System.... Source of Water....
Basin.... Present.... Potential.... Maximum.... R.... F.... P.... G.... S....
Code No.... System.... Source of Water....
Basin.... Present.... Potential.... Maximum.... R.... F.... P.... G.... S....
Code No.... System.... Source of Water....
Basin.... Present.... Potential.... Maximum.... R.... F.... P.... G.... S....
Code No.... System.... Source of Water....
Basin.... Present.... Potential.... Maximum.... R.... F.... P.... G.... S....
Code No.... System.... Source of Water....
Basin.... Present.... Potential.... Maximum.... R.... F.... P.... G.... S....
Code No.... System.... Source of Water....
Basin.... Present.... Potential.... Maximum.... R.... F.... P.... G.... S....

If under Ditch Company, Irrigation District, or Government Project, state the number of shares or inches, acre feet, as the case may be in said system .....

NOTE: R—Denotes Regular Irrigation. F—Flood Irrigation. P—Water diverted by means of pumping. G—Water diverted by gravity. S—Stored Water.

Information from Owner 2-2-55 Date.....

Form D-1—1500—9-53

THURBER'S, HELENA

STATE OF MONTANA

STATE ENGINEER'S OFFICE

WATER RESOURCES SURVEY

Township 6 N Range 2 W County Red Lodge

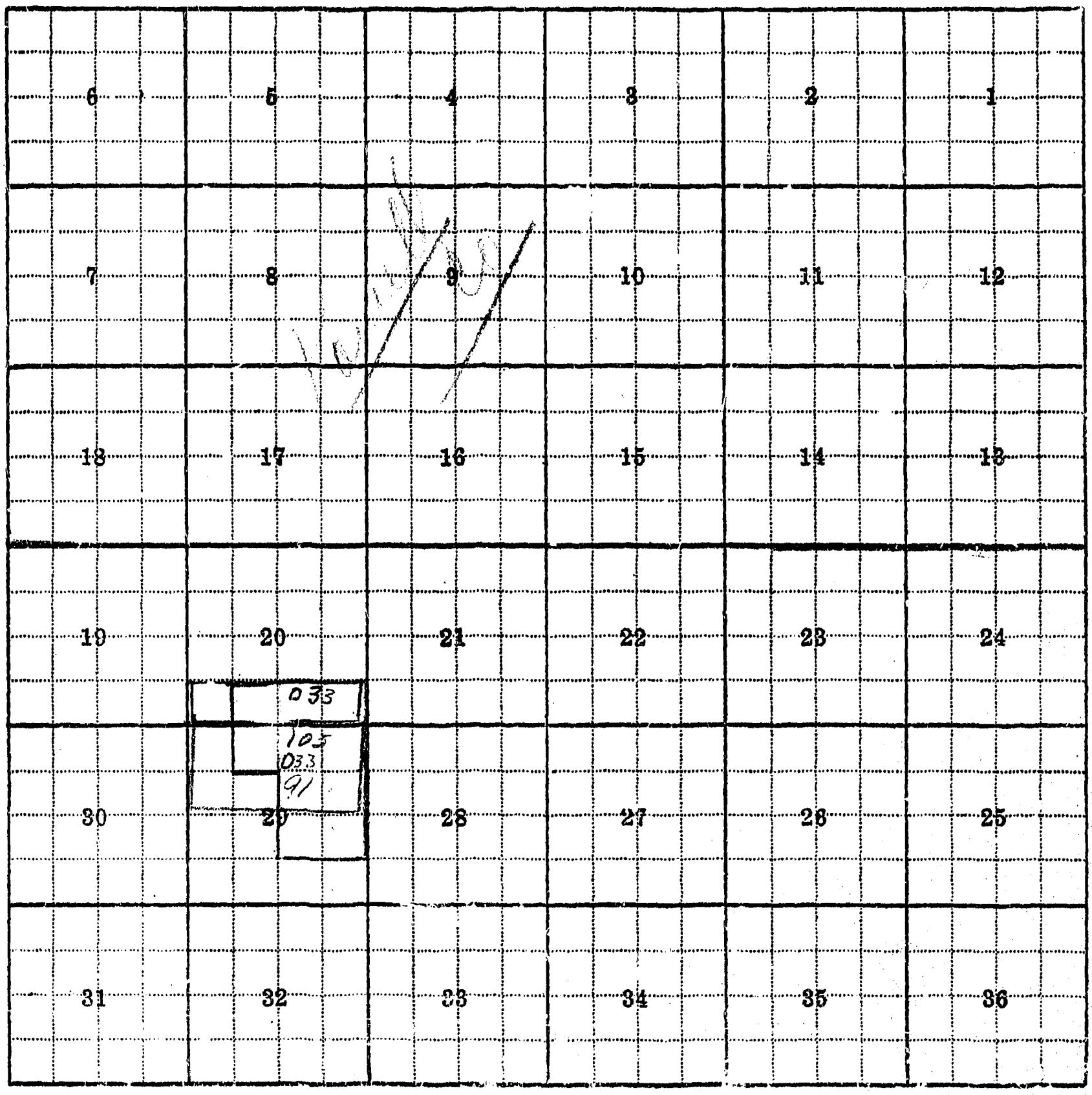

Form F-1—8M—9-54

Beverly Pub. Co., Lewistown, Mont.

County Deer Lodge T. 6N R. 9W

Plat No. 3

STATE OF MONTANA

STATE ENGINEER'S OFFICE

WATER RESOURCES SURVEY

Farm Checked:

By Ted & Dave

Date 9/21/54

Photo No. 13-114

Legal Land Owner State of Montana Address Galen

Operator State Hospital - Galen Address

Water is delivered by:—

☐ (P.S.) 1. Private System; ☐ (D.C.) 2. Ditch Company; ☐ (S.W.C.B.) 3. State Project; ☐ (F.P.) 4. Federal Project; ☐ (I.D.) 5. Irrigation District

Appropriation Or Decree No.	NAME OF STREAM (SOURCE OF WATER)	NAME OF DITCH (WATER DELIVERED BY)	NO.	REGULAR FLOOD	PUMP RESERVOIR	PRESENT IRR. ACRES	IRRIGABLE ACRES	MAXIMUM IRR. ACRES
A-677	Unnamed Springs	Domestic and Lawns at Galen						
D-23A	Lost Creek	Fifer-Cummock	1	R		0	8	8
D-140	Warm Springs Creek	" "	1	R		0	3	3
					Total	0	11	11

Size and Capacity, Pump, Reservoir, etc.

Condition of System

Adequate Supply: Yes X No Explain

Topography Valley

Remarks NOTE: Ref. Deed Book 51, Page 21 - Warm Springs Creek. Ref. Deed Book 44, Page 224 - Lost Creek. - Also could be used on Lawns on ground at Galen

Also in:	Plat No. Twp. Rge.	Plat No. Twp. Rge.	Plat No. Twp. Rge.
	Plat No. Twp. Rge.	Plat No. Twp. Rge.	Plat No. Twp. Rge.

Information From: Field

OVER

APP. NO. DECREE NO.	NAME OF APPROPRIATOR TO WHOM DECREED	NAME OF STREAM	Date App. Date Priority	Date Filed Date Decreed	MINERS INCHES	IN USE
A-676	Mitchell & Musighrod	Unnamed Springs	7/25/11	7/25/11	80	No
A-677	State of Montana	" "			All	All
D-23A	Geo. C.E. John Fifer Est.	Lost Creek	3/78-15th		419.5	No
	State has 40" of this	right (not in use)				
D-146	Geo. C.E. & Wm. Commock	Warm Springs Creek	5/1/80		250	No
	State has 40" of this	right (not in use)				

TRUBER'S, HELENA
Form WR-B—1500—9-53

Twp. ..... Rge. .....
Twp. ..... Rge. .....
Twp. ..... Rge. .....

STATE OF MONTANA
STATE ENGINEER'S OFFICE
WATER RESOURCES SURVEY
FARM MAP

County .....
Code No. .....

Name of Land Owner ..... Address .....
Name of Operator ..... Address .....
Legal Description .....

☐ Irrigated Land ☐ Non-Irrigated Land ☐ Potential Land Under Existing Facilities

NORTH

Code No. 31c State System Galen Ditch Source of Water Big Modesty Cr.
Basin Clear Creek R. Present 0 Potential 3 Maximum 3 R L F P G L S
Code No. 31c State System Fifer-Commock Source of Water Lost Creek
Basin Deer Lodge R. Present 0 Potential 8 Maximum 8 R L F P G L S
Code No. ..... System ..... Source of Water .....
Basin ..... Present ..... Potential ..... Maximum ..... R F P G S
Code No. ..... System ..... Source of Water .....
Basin ..... Present ..... Potential ..... Maximum ..... R F P G S
Code No. ..... System ..... Source of Water .....
Basin ..... Present ..... Potential ..... Maximum ..... R F P G S
Code No. ..... System ..... Source of Water .....
Basin ..... Present ..... Potential ..... Maximum ..... R F P G S
Code No. ..... System ..... Source of Water .....
Basin ..... Present ..... Potential ..... Maximum ..... R F P G S
Code No. ..... System ..... Source of Water .....
Basin ..... Present ..... Potential ..... Maximum ..... R F P G S

If under Ditch Company, Irrigation District, or Government Project, state the number of shares or inches, acre feet, as the case may be in said system .....

NOTE: R—Denotes Regular Irrigation. F—Flood Irrigation. P—Water diverted by means of pumping. G—Water diverted by gravity. S—Stored Water.

Information from [illegible] 2-2-55 Date .....

Form D-1—1500—9-53

THURBER'S, HELENA

STATE OF MONTANA

STATE ENGINEER'S OFFICE

WATER RESOURCES SURVEY

Township 6 N Range 9 W County [illegible]

6	5	4	3	2	1
7	8	9	10	11	12
18	17	16	15	14	13
19	20	21	22	23	24
30	29	28	27	26	25
31	32	33	34	35	36

Form F-1—3M—9-54

Byerly Pub. Co., Lewistown, Mont.

County Deer Lodge T. 6N R. 9W

Plat No. 3

STATE OF MONTANA

STATE ENGINEER'S OFFICE

WATER RESOURCES SURVEY

Farm Checked:

Photo No. 13-114

By Ted & Dave

Date 9/21/54

Legal Land Owner Mt. Haggin Livestock Co. Address

Operator See Dr. Gardner Address Anaconda

Water is delivered by:—

☐ (P.S.) 1. Private System; ☐ (D.C.) 2. Ditch Company; ☐ (S.W.C.B.) 3. State Project; ☐ (F.P.) 4. Federal Project; ☐ (I.D.) 5. Irrigation District

Appropriation Or Decree No.	NAME OF STREAM (SOURCE OF WATER)	NAME OF DITCH (WATER DELIVERED BY)	NO.	REGULAR FLOOD	PUMP RESERVOIR	PRESENT IRR. ACRES	IRRIGABLE ACRES	MAXIMUM IRR. ACRES
D-20A								
D-20	Lost Creek							
D-23A								
D-148	Warm Springs Creek	Fifer-Cummock	1	R	)	170*	0	170
D-174	Dutchman Creek	" "	1	R	)			
					Total	170	0	170

Size and Capacity, Pump, Reservoir, etc.

Condition of System Good

Adequate Supply: Yes X No Explain

Topography Valley

Remarks *For Summary, water was divided 85 acres from Lost Creek and 85 acres from Warm Springs Creek.

Also in:	Plat No. 16 Twp. 2N Rge. 12W	Plat No. Twp. Rge.	Plat No. Twp. Rge.
	Plat No. Twp. Rge.	Plat No. Twp. Rge.	Plat No. Twp. Rge.

Information From: Doc Gardner

OVER

APP. NO. DECREE NO.	NAME OF APPROPRIATOR TO WHOM DECREED	NAME OF STREAM	Date App. Date Priority	Date Filed Date Decreed	MINERS INCHES	IN USE
D-140	Geo.C. & Wm. Cummock	Warm Springs Creek		5/1/80	250	Yes
D-174	Mary E. Mitchell	Dutchman Creek		7/1/80	250	
D-174	250" as follows (240" Mt.	Haggin				
	(10"	State of Montana				
D-20	D.G. Brownell & Fifer Est.	Lost Creek		1866	155.55	
D-20A	Geo.C. & Wm. Cummock	Lost Creek		3/78-15th	419.5	
D-23A	John Fifer Est.	Lost Creek		3/78-15th	419.5	

THURBER'S, HELENA
Form WR-B—1500—9-53

Twp.....Rge.....
Twp.....Rge.....
Twp.....Rge.....

STATE OF MONTANA
STATE ENGINEER'S OFFICE
WATER RESOURCES SURVEY
FARM MAP

County.....
Code No.....

Name of Land Owner..... Address.....
Name of Operator..... Address.....
Legal Description.....

☐ Irrigated Land ☐ Non-Irrigated Land ☐ Potential Land Under Existing Facilities

NORTH

Code No. 3/13 System Fifer-Cummock Source of Water Lost Creek 85A Warm springs Cl. 85A
Basin Deer Lodge R. Present 170 Potential 0 Maximum 170 R✓ F P G✓ S
Code No. System Source of Water
Basin Present Potential Maximum R F P G S
Code No. System Source of Water
Basin Present Potential Maximum R F P G S
Code No. System Source of Water
Basin Present Potential Maximum R F P G S
Code No. System Source of Water
Basin Present Potential Maximum R F P G S
Code No. System Source of Water
Basin Present Potential Maximum R F P G S
Code No. System Source of Water
Basin Present Potential Maximum R F P G S
Code No. System Source of Water
Basin Present Potential Maximum R F P G S

If under Ditch Company, Irrigation District, or Government Project, state the number of shares or inches, acre feet, as the case may be in said system .....

NOTE: R—Denotes Regular Irrigation. F—Flood Irrigation. P—Water diverted by means of pumping. G—Water diverted by gravity. S—Stored Water.

Information from Rowe 2-2-55 Date.....

Form D-1—1500—9-53

THURBER'S, HELENA

STATE OF MONTANA

STATE ENGINEER'S OFFICE

WATER RESOURCES SURVEY

Township [illegible] Range [illegible] County [illegible]

6	5	4	3	2	1
7	8	9	10	11	12
18	17	16	15	14	13
19	20	21	22	23	24
30	29	28	27	26	25
31	32	33	34	35	36

A.C.M.

Form F-1—3M—9-54

Byerly Pub. Co., Lewistown, Mont.

County Deer Lodge, T. 6N R. 9W

Plat No. 3

Farm Checked:

By Dave Pauliot

Date 8/11/54

STATE OF MONTANA

STATE ENGINEER'S OFFICE

WATER RESOURCES SURVEY

Photo No. 10-61

Legal Land Owner Thomas Quinlan Address Deer Lodge

Operator Address

Water is delivered by:—

☐ (P.S.) 1. Private System; ☐ (D.C.) 2. Ditch Company; ☐ (S.W.C.B.) 3. State Project; ☐ (F.P.) 4. Federal Project; ☐ (I.D.) 5. Irrigation District

Appropriation Or Decree No.	NAME OF STREAM (SOURCE OF WATER)	NAME OF DITCH (WATER DELIVERED BY)	NO.	REGULAR FLOOD	PUMP RESERVOIR	PRESENT IRR. ACRES	IRRIGABLE ACRES	MAXIMUM IRR. ACRES
D-116	Race Track Creek	"G" Ditch	1	R)		137	0	137
D-92	" " "	supplements D-116	1	R)				
					Total	137	0	137

Size and Capacity, Pump, Reservoir, etc.

Condition of System Good, Combined "G" & Upper "21" at headgate.

Adequate Supply: Yes X No. Explain

Topography Valley and Bench

Remarks

Also in:	Plat No. 2 Twp. 6N Rge. 10W	Plat No. Twp. Rge.	Plat No. Twp. Rge.
	Plat No. Twp. Rge.	Plat No. Twp. Rge.	Plat No. Twp. Rge.

Information From: Thos. Quinlan

OVER

APP. NO. DECREE NO.	NAME OF APPROPRIATOR TO WHOM DECREED	NAME OF STREAM	Date App. Date Priority	Date Filed Date Decreed	MINERS INCHES	IN USE
A-658	Fred D. Jacobson	Unnamed Springs	6/13/40	6/15/40	200	Stock
D-116	John & Henry Quinlan	Race Track Creek				
	Ed McGone		8th		400	300
		of this right 400"(300"	Quinlan			
		(100"	Bennett			
D-92	Mory Evans, Adm.	Race Track Creek				
	David Reese Est.		33rd		150	150

THURBER'S, HELENA
Form WR-B—1500—9-53

Twp.....Rge.....
Twp.....Rge.....
Twp.....Rge.....

STATE OF MONTANA
STATE ENGINEER'S OFFICE
WATER RESOURCES SURVEY
FARM MAP

County.....
Code No.....

Name of Land Owner..... Address .....
Name of Operator..... Address .....
Legal Description.....

☐ Irrigated Land ☐ Non-Irrigated Land ☐ Potential Land Under Existing Facilities

NORTH

Code No. 19 A System Ditch No. 8 Source of Water Racetrack Cr.
Basin Deer Lodge R. Present 137 Potential 0 Maximum 137 R ✓ F ___ P ___ G ✓ S ___
Code No. ___ System ___ Source of Water ___
Basin ___ Present ___ Potential ___ Maximum ___ R ___ F ___ P ___ G ___ S ___
Code No. ___ System ___ Source of Water ___
Basin ___ Present ___ Potential ___ Maximum ___ R ___ F ___ P ___ G ___ S ___
Code No. ___ System ___ Source of Water ___
Basin ___ Present ___ Potential ___ Maximum ___ R ___ F ___ P ___ G ___ S ___
Code No. ___ System ___ Source of Water ___
Basin ___ Present ___ Potential ___ Maximum ___ R ___ F ___ P ___ G ___ S ___
Code No. ___ System ___ Source of Water ___
Basin ___ Present ___ Potential ___ Maximum ___ R ___ F ___ P ___ G ___ S ___
Code No. ___ System ___ Source of Water ___
Basin ___ Present ___ Potential ___ Maximum ___ R ___ F ___ P ___ G ___ S ___
Code No. ___ System ___ Source of Water ___
Basin ___ Present ___ Potential ___ Maximum ___ R ___ F ___ P ___ G ___ S ___

If under Ditch Company, Irrigation District, or Government Project, state the number of shares or inches, acre feet, as the case may be in said system .....

NOTE: R—Denotes Regular Irrigation. F—Flood Irrigation. P—Water diverted by means of pumping. G—Water diverted by gravity. S—Stored Water.

Information from [illegible] 2-2-53 Date .....

Form D-1—1500—9-53

THURBER'S, HELENA

STATE OF MONTANA

STATE ENGINEER'S OFFICE

WATER RESOURCES SURVEY

Township 6 N Range 4 W County Madison

6	5	4	3	2	1
7	8	9	10	11	12
18	17	16	15	14	13
19	20	21	22	23	24
30	29	28	27	26	25
31	32	33	34	35	36

Form F-1—3M—9-54

Byerly Pub. Co., Lewistown, Mont.

County Deer Lodge, T. 6N R. 9W

Farm Checked:

By Jack Foust

Date 8/20/54

STATE OF MONTANA

STATE ENGINEER'S OFFICE

WATER RESOURCES SURVEY

Plat No. 3

Photo No. 10-81

Legal Land Owner Anton Swanson Address Anaconda

Operator Don Beck Address Deer Lodge

Water is delivered by:—

☐ (P.S.) 1. Private System; ☐ (D.C.) 2. Ditch Company; ☐ (S.W.C.B.) 3. State Project; ☐ (F.P.) 4. Federal Project; ☐ (I.D.) 5. Irrigation District

Appropriation Or Decree No.	NAME OF STREAM (SOURCE OF WATER)	NAME OF DITCH (WATER DELIVERED BY)	NO.	REGULAR FLOOD	PUMP RESERVOIR	PRESENT IRR. ACRES	IRRIGABLE ACRES	MAXIMUM IRR. ACRES
D-20	Lost Creek	Beck Ditch	1	R		135	0	135
					Total	135	0	135

Size and Capacity, Pump, Reservoir, etc.

Condition of System Good

Adequate Supply: Yes X No. Explain

Topography Valley

Remarks

Also in:	Plat No. Twp. Rge.	Plat No. Twp. Rge.	Plat No. Twp. Rge.
	Plat No. Twp. Rge.	Plat No. Twp. Rge.	Plat No. Twp. Rge.

Information From: Don Beck

OVER

APP. NO. DECREE NO.	NAME OF APPROPRIATOR TO WHOM DECREED	NAME OF STREAM	Date App. Date Priority	Date Filed Date Decreed	MINERS INCHES	IN USE
D-20	D.G. Brownell & Jas.Fifer Est.	Lost Creek	1866-2nd		155.55 each	
NOTE: D-20	Anthony Swanson has 1866 - 2nd - 155.55"					
	Mt. Haggin Livestock Co. has 1866 - 155.55"					

THURBER'S, HELENA
Form WR-B—1500—9-53

Twp.....Rge.....
Twp.....Rge.....
Twp.....Rge.....

STATE OF MONTANA
STATE ENGINEER'S OFFICE
WATER RESOURCES SURVEY
FARM MAP

County.....
Code No.....

Name of Land Owner.....Address.....
Name of Operator.....Address.....
Legal Description.....

☐ Irrigated Land ☐ Non-Irrigated Land ☐ Potential Land Under Existing Facilities

NORTH

Code No. 31A, 32C System A.A. Beck Ditch Source of Water East Creek
Basin Deer Lodge R Present 135 Potential 0 Maximum 135 R F P G S
Code No. System Source of Water
Basin Present Potential Maximum R F P G S
Code No. System Source of Water
Basin Present Potential Maximum R F P G S
Code No. System Source of Water
Basin Present Potential Maximum R F P G S
Code No. System Source of Water
Basin Present Potential Maximum R F P G S
Code No. System Source of Water
Basin Present Potential Maximum R F P G S
Code No. System Source of Water
Basin Present Potential Maximum R F P G S
Code No. System Source of Water
Basin Present Potential Maximum R F P G S

If under Ditch Company, Irrigation District, or Government Project, state the number of shares or inches, acre feet, as the case may be in said system .....

NOTE: R—Denotes Regular Irrigation. F—Flood Irrigation. P—Water diverted by means of pumping. G—Water diverted by gravity. S—Stored Water.

Information from [illegible] 2-2-55 Date.....

Form D-1—1500—9-53

THURBER'S, HELENA

STATE OF MONTANA

STATE ENGINEER'S OFFICE

WATER RESOURCES SURVEY

Township 6 N Range 9 W County Deer Lodge

6	5	4	3	2	1
7	8	9	10	11	12
18	17	16	15	14	13
19	20	21	22	23	24
30	29	28	27	26	25
31	32	33	34	35	36

Form F-1—3M—9-54

Byerly Pub. Co., Lowistown, Mont.

County Deer Lodge, T. 6N R. 9W

Plat No. 3

STATE OF MONTANA

STATE ENGINEER'S OFFICE

WATER RESOURCES SURVEY

Farm Checked:

Photo No. 5--118

By Jack Foust

Date 8/13/54

Legal Land Owner U.S.A. Address

Operator Frank Beck Address

Water is delivered by:—

☒ (P.S.) 1. Private System; ☐ (D.C.) 2. Ditch Company; ☐ (S.W.C.B.) 3. State Project; ☐ (F.P.) 4. Federal Project; ☐ (I.D.) 5. Irrigation District

Appropriation Or Decree No.	NAME OF STREAM (SOURCE OF WATER)	NAME OF DITCH (WATER DELIVERED BY)	NO.	REGULAR FLOOD	PUMP RESERVOIR	PRESENT IRR. ACRES	IRRIGABLE ACRES	MAXIMUM IRR. ACRES
A-77	Dry Cottonwood Creek	F. Beck Ditches	1	R		7	3	10
	The water used onthis land belongs to Frank Beck.							
					Total	7	3	10

Size and Capacity, Pump, Reservoir, etc.

Condition of System Fair

Adequate Supply: Yes X No Explain

Topography Mountain Valley

Remarks Frank Beck leases that land in Sec. 26 & 34.

Also in:	Plat No. Twp. Rge.	Plat No. Twp. Rge.	Plat No. Twp. Rge.
	Plat No. Twp. Rge.	Plat No. Twp. Rge.	Plat No. Twp. Rge.

Information From: Frank Beck

OVER

APP. NO. DEGREE NO.	NAME OF APPROPRIATOR TO WHOM DECREED	NAME OF STREAM	Date App. Date Priority	Date Filed Date Decreed	MINERS INCHES	IN USE
A-77	Henry Casper	Dry Cottonwood Creek	3/18/95	4/6/95	150	YES

THURBER'S, HELENA
Form WR-B—1500—9-53

Twp.....Rge.....
Twp.....Rge.....
Twp.....Rge.....

STATE OF MONTANA
STATE ENGINEER'S OFFICE
WATER RESOURCES SURVEY
FARM MAP

County.....
Code No.....

Name of Land Owner.....Address.....
Name of Operator.....Address.....
Legal Description.....

☐ Irrigated Land ☐ Non-Irrigated Land ☐ Potential Land Under Existing Facilities

NORTH

Code No. 34B U.S. System F. Beck Ditches Source of Water D. y Cottonwood C
Basin Deer Lodge R Present 7 Potential 3 Maximum 10 R F P G S
Code No. System Source of Water
Basin Present Potential Maximum R F P G S
Code No. System Source of Water
Basin Present Potential Maximum R F P G S
Code No. System Source of Water
Basin Present Potential Maximum R F P G S
Code No. System Source of Water
Basin Present Potential Maximum R F P G S
Code No. System Source of Water
Basin Present Potential Maximum R F P G S
Code No. System Source of Water
Basin Present Potential Maximum R F P G S
Code No. System Source of Water
Basin Present Potential Maximum R F P G S

If under Ditch Company, Irrigation District, or Government Project, state the number of shares or inches, acre feet, as the case may be in said system .....

NOTE: R—Denotes Regular Irrigation. F—Flood Irrigation. P—Water diverted by means of pumping. G—Water diverted by gravity. S—Stored Water.

Information from Owner Date 3-3-53

Form D-1—1500—9-53

THURBER'S, HELENA

STATE OF MONTANA

STATE ENGINEER'S OFFICE

WATER RESOURCES SURVEY

Township 6 N Range 9 W County Deer Lodge

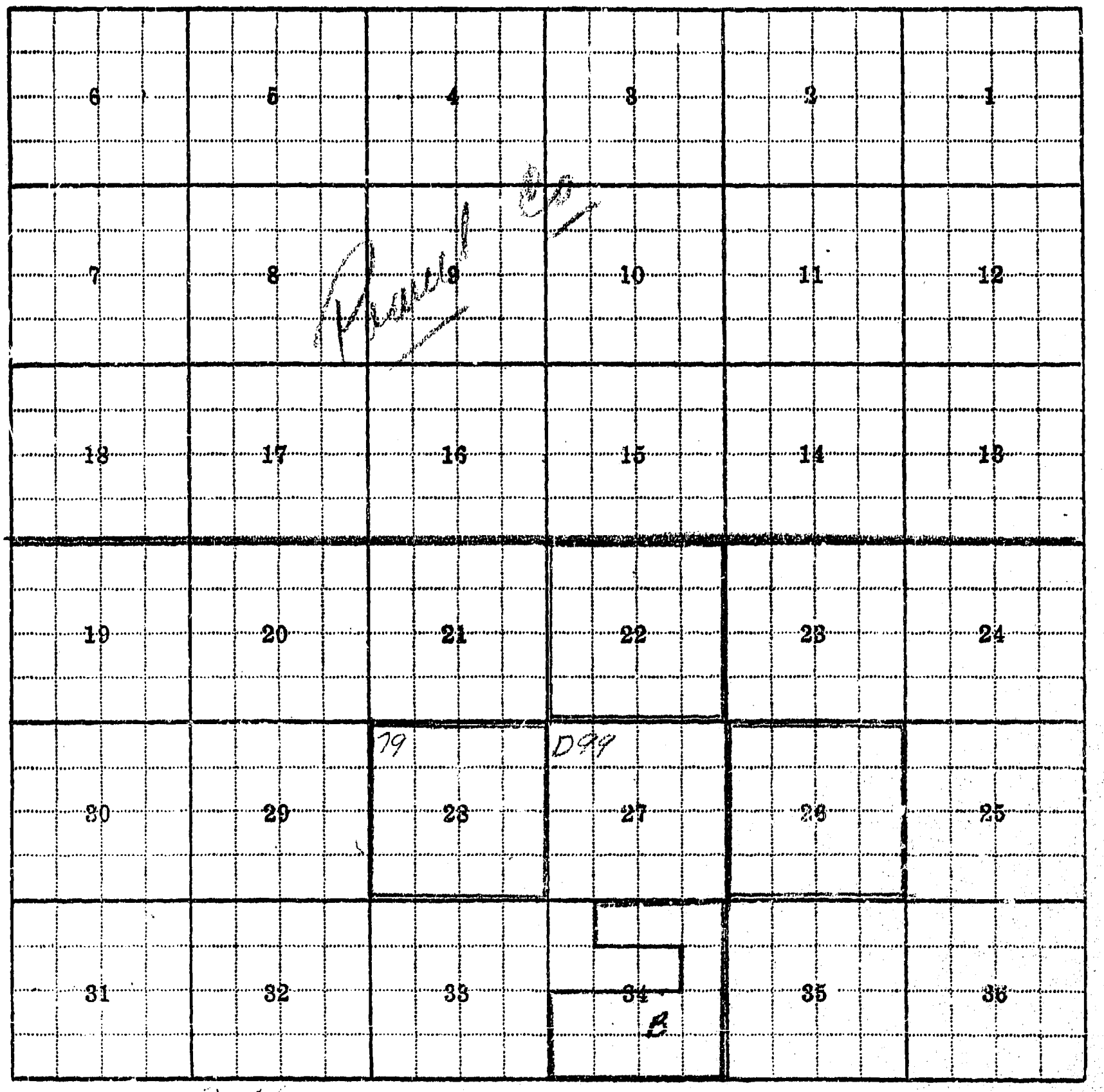

#99 John D Hengstler (Patent) 2nd 146

DEER LODGE CO.

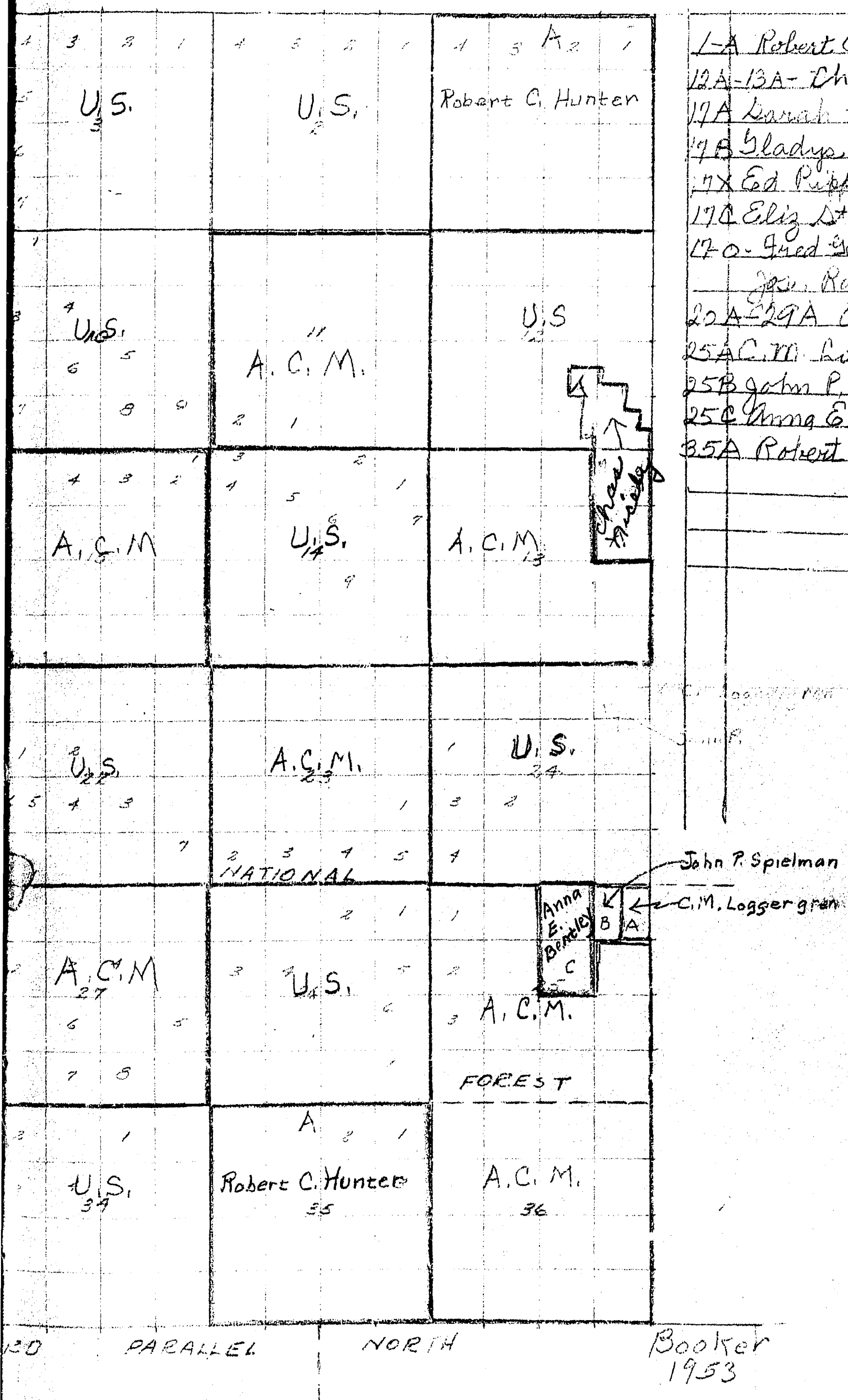

1-A Robert C. Hunter
12A-13A- Chas. Nicely
17A Sarah Yagnier
17B Gladys Howard et al
17X Ed Pippe & Geo. Myllymack
17C Eliz Stagg (Track Est.
17D- Fred Yagnier, Victor Day
Jos. Roy, Clovis Jacques
20A-29A Clinton Tardiffa
25A C.M. Loggergren
25B John P. Spielman
25C Anna E. Bentley
35A Robert C. Hunter

Booker
1953

GRANITE COUNTY

Big Shore

DEER

U.S.

U.S.

U.S.

U.S.

U.S.

LODGE

U.S.

U.S.

U.S.

A.C.M.

Georgetown

Ed Rippe
W. Myllymaki

A

Sarah Gagnier

B

Gladys Honand et al

C

Eliz. Stags
Trask est.

U.S

A.C.M

U.S.

Fred Gagnier
Jos. Roy
Clovis Jacques
Victor Day

U.S

A

Clinton Hardtla

A.C.M.

U.S.

A.C.M.

Silver Lake

NATIONAL

A

Clinton Hardtla

U.S.

U.S.

A.C.M

U.S.

U.S

U.S

A.C.M

U.S.

A

Robert C. Hu

FIRST STANDARD PARALLEL

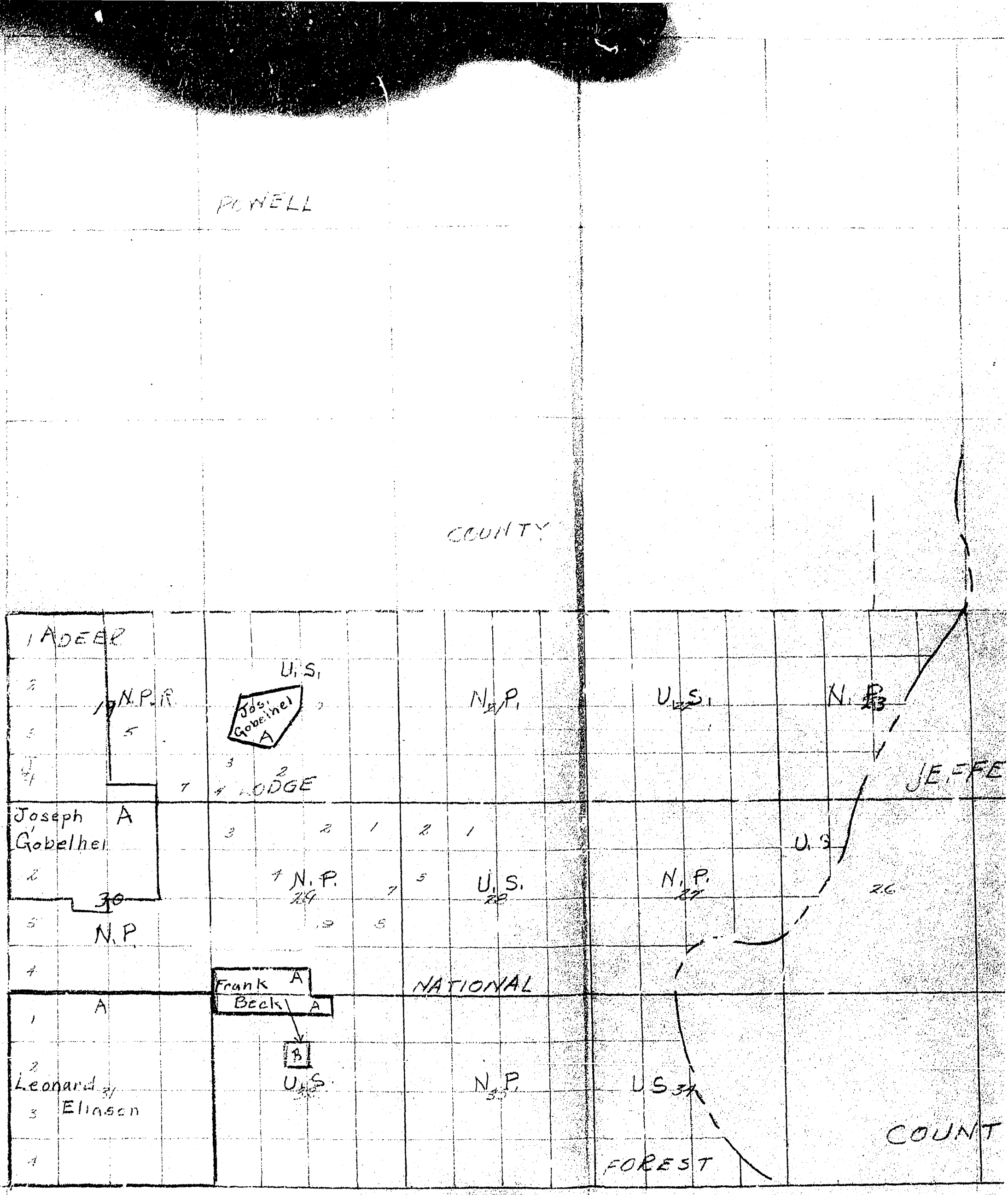
POWELL
COUNTY
ADEER
N.P.R
U.S.
Jos. Gobelhel A
N.P.
U.S.
N.P.
JEFFE
LODGE
Joseph Gobelhel
A
N.P.
N.P.
U.S.
N.P.
U.S.
N.P
Frank Beck
A
A
NATIONAL
B
Leonard Elinsen
U.S.
N.P.
U.S.
COUNT
FOREST

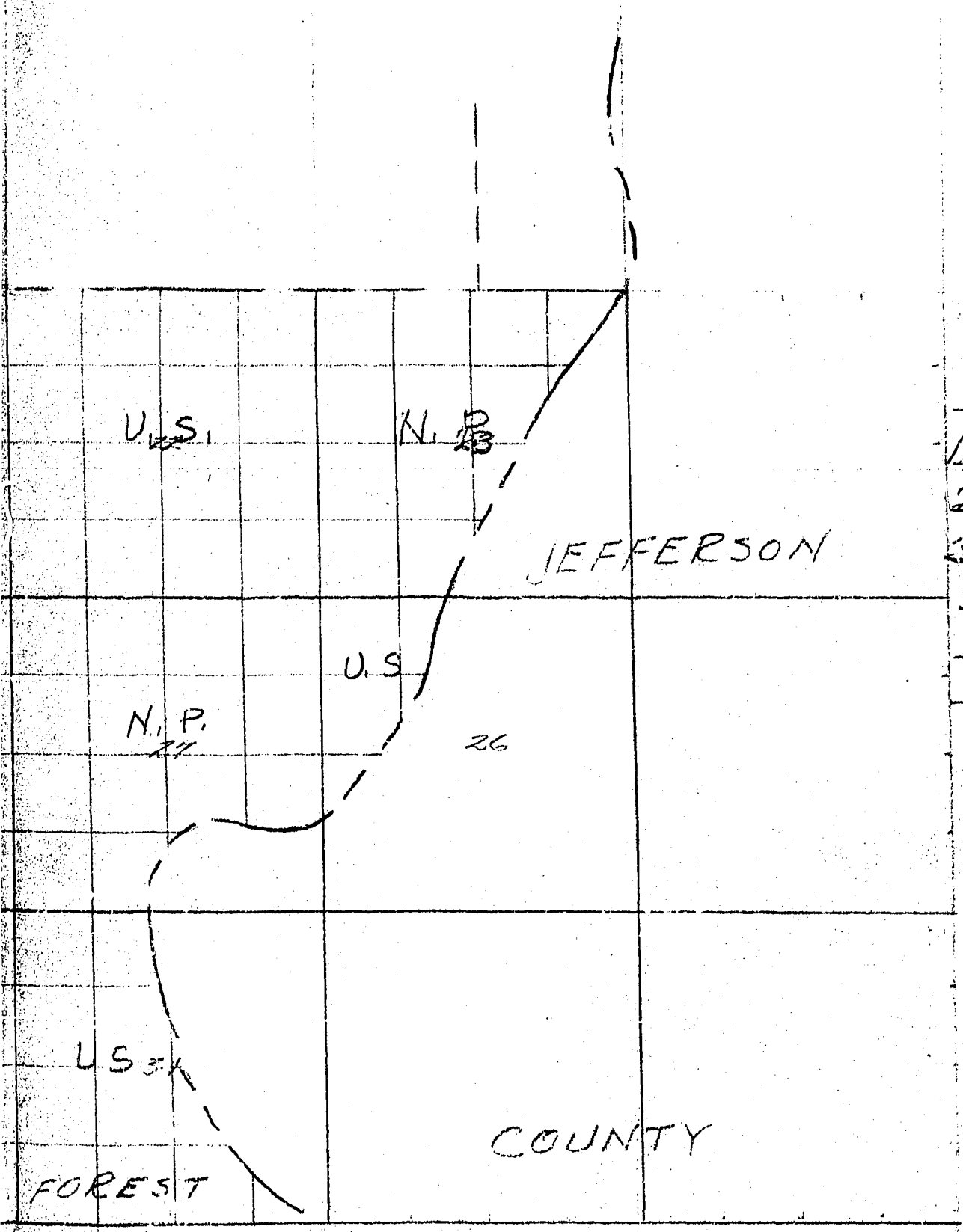

19A-30A-20A Joseph Gobelhein
29A-32A-Frank Beck
31A Leonard Eliason

Booker

TABLE OF CONTENTS

TWP. 6N - RGE. 8W - Plat No. 4

NAME OF OWNER	NAME OF OPERATOR
Frank Beck	Frank Beck
Joseph Gobelhei	
U. S. A.	

3 REPORTER PRTG. & SUPPLY CO., BILLINGS, MONT.

FORM D-1

(4)

STATE OF MONTANA

STATE ENGINEER'S OFFICE

WATER RESOURCES SURVEY

Township 6N Range 8W County Deer Lodge

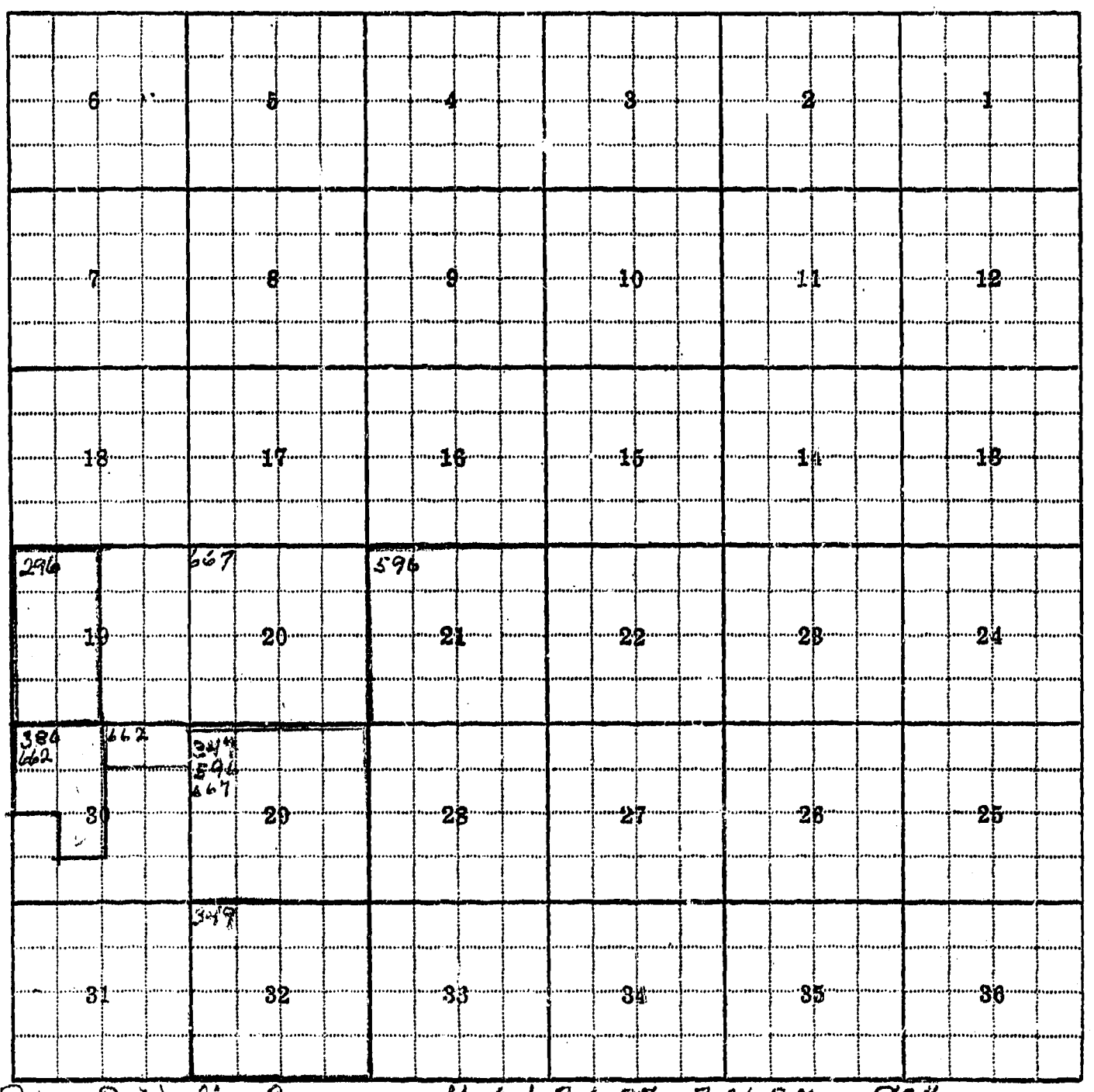

#441 - Edw. DeWulf, Boomerang Gulch, 7-6-87, 7-26-87, 80"

786 - Vern Wilson, waste 7-17-33, 8-5-33, 400"

STATE ENGINEERS OFFICE
Water Resources Survey

Appropriations with No Legal Description

Township 6N Range 8W County Deer Lodge

Parcel Number	Name of Owner	Name of Stream	Date App.	Date Filed	M. I.
296	Bert St. Germaine	Oro Fino Gulch	11-27-16	11-29-16	100
349	W. Atcheson	Sand Hollow	6-24-12	6-24-12	200
386	W. E. Kester Sr.	Slaughter House Cr.	7-8-14	7-22-14	120
596	Louis Schoen	Mountain View Spr	1-1-89	1-9-89	50
662	W. C. Kester Sr.	unnamed spr	7-8-14	7-12-14	80
667	W. E. Long	" "	7-22-16	7-27-16	20

Township _____ Range _____

Form F-1---3M—9-54

Byerly Pub. Co., Lewistown, Mont.

County Deer Lodge, T. 6N R. 8W

Plat No. 4

STATE OF MONTANA

STATE ENGINEER'S OFFICE

WATER RESOURCES SURVEY

Farm Checked:

Photo No. 10-86

By Peter

Date 9/29/54

Legal Land Owner Frank Beck Address

Operator Same Address

Water is delivered by:—

☐ (P.S.) 1. Private System; ☐ (D.C.) 2. Ditch Company; ☐ (S.W.C.B.) 3. State Project; ☐ (F.P.) 4. Federal Project; ☐ (I.D.) 5. Irrigation District

Appropriation Or Decree No.	NAME OF STREAM (SOURCE OF WATER)	NAME OF DITCH (WATER DELIVERED BY)	NO.	REGULAR FLOOD	PUMP RESERVOIR	PRESENT IRR. ACRES	IRRIGABLE ACRES	MAXIMUM IRR. ACRES
		NO IRRIGATION						
					Total			

Size and Capacity, Pump, Reservoir, etc.

Condition of System

Adequate Supply: Yes..... No..... Explain

Topography

Remarks

Also in:	Plat No. Twp. Rge.	Plat No. Twp. Rge.	Plat No. Twp. Rge.
	Plat No. Twp. Rge.	Plat No. Twp. Rge.	Plat No. Twp. Rge.

Information From:

OVER

APP. NO. DECREE NO.	NAME OF APPROPRIATOR TO WHOM DECREED	NAME OF STREAM	Date App. Date Priority	Date Filed Date Decreed	MINERS INCHES	IN USE
A-349	W. Atcheson	Sand Hollow	6/24/12	6/24/12	200	Stock
A-595	Louis Schorn	Mountain View Spring	1/1/89	1/9/89	50	"
A-667	W. E. Long	Unnamed Spring	7/22/16	7/27/16	20	"

Form D-1—1500—9-53

THURBER'S, HELENA

STATE OF MONTANA

STATE ENGINEER'S OFFICE

(4)

WATER RESOURCES SURVEY

Township 6 N Range 8 W County Deer Lodge

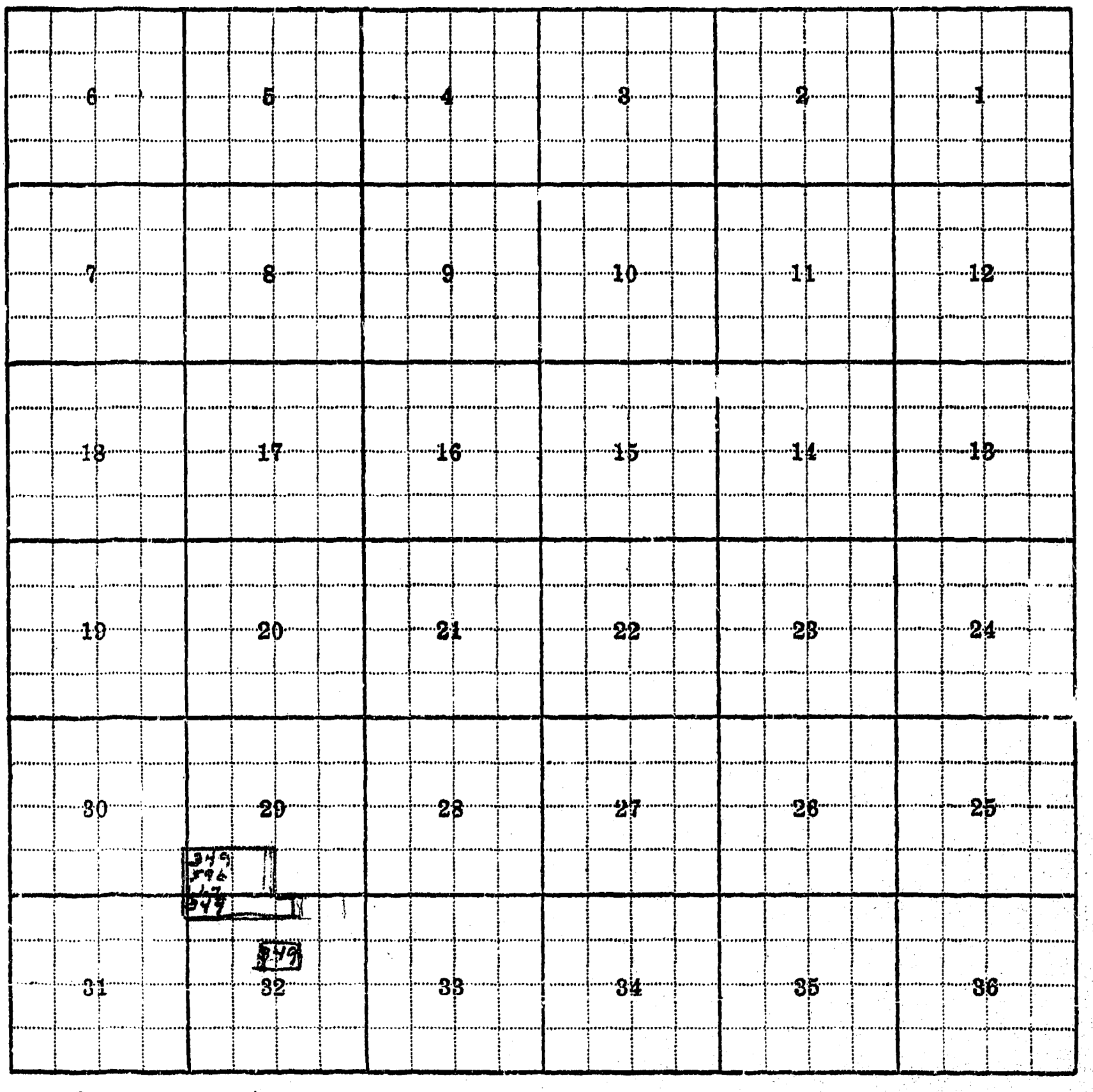

#41 - Edw De Wolf, Boomerang Gulch, 7-6-87, 7-26-87 80"

#786 - Vern Wilson, waste 7-17-33, 8-5-33 400"

Form F-1—3M—9-54

Byerly Pub. Co. Lewistown, Mont.

County Deer Lodge, T 6N R. 8W

Plat No. 4

STATE OF MONTANA

STATE ENGINEER'S OFFICE

WATER RESOURCES SURVEY

Farm Checked:

By Peter

Date 8/29/54

Photo No. 10-85

Legal Land Owner Joseph Gobelhei Address

Operator Address

Water is delivered by:—

☐ (P.S.) ☐ (D.C.) ☐ (S.W.C.B.) ☐ (F.P.) ☐ (I.D.)

1. Private System; 2. Ditch Company; 3. State Project; 4. Federal Project; 5. Irrigation District

Appropriation Or Decree No.	NAME OF STREAM (SOURCE OF WATER)	NAME OF DITCH (WATER DELIVERED BY)	NO.	REGULAR FLOOD	PUMP RESERVOIR	PRESENT IRR ACRES	IRRIGABLE ACRES	MAXIMUM IRR. ACRES
		NO IRRIGATION						
					Total			

Size and Capacity, Pump, Reservoir, etc.

Condition of System

Adequate Supply: Yes..... No..... Explain

Topography

Remarks

Also in:	Plat No. Twp. Rge.	Plat No. Twp. Rge.	Plat No. Twp. Rge.
	Plat No. Twp. Rge.	Plat No. Twp. Rge.	Plat No. Twp. Rge.

Information From: Field Survey

OVER

APP. NO. DECREE NO.	NAME OF APPROPRIATOR TO WHOM DECREED	NAME OF STREAM	Date App. Date Priority	Date Filed Date Decreed	MINERS INCHES	IN USE
A-296	Bert St. Germaine	Oro Fino Gulch	11/27/16	11/29/16	100	Stock
A-386	W. E. Kester Co.	Sloughterhouse Creek	7/8/14	7/22/14	120	Stock
A-662	W. E. Kester Sr.	Unnamed Spring	7/8/14	7/12/14	80	Stock

Form D-1—1500—9-53

THURDER'S, HELENA

(4)

STATE OF MONTANA

STATE ENGINEER'S OFFICE

WATER RESOURCES SURVEY

Township 6 N Range 8 W County Deer Lodge

6	5	4	3	2	1
7	8	9	10	11	12
18	17	16	15	14	13
19 (296)	20	21	22	23	24
30 (384 612)	29	28	27	26	25
31	32	33	34	35	36

41 Edw. De Wolf, Boomerang Gulch, 7-5-87, 7-26-87, 80"

786 Wm Wilson, Waste, 7-7-33, 8-5-33 400"

Form F-1—31M—9-54

Byerly Pub. Co., Lawistown, Mont.

County Deer Lodge T. 6N R. 8W

Plat No. 4

STATE OF MONTANA

STATE ENGINEER'S OFFICE

WATER RESOURCES SURVEY

Farm Checked:

By Peter

Date

Photo No. 10-86, 5-121

Legal Land Owner U. S. A. Address

Operator Address

Water is delivered by:—

☐ (P.S.) 1. Private System; ☐ (D.C.) 2. Ditch Company; ☐ (S.W.C.B.) 3. State Project; ☐ (F.P.) 4. Federal Project; ☐ (I.D.) 5. Irrigation District

Appropriation Or Decree No.	NAME OF STREAM (SOURCE OF WATER)	NAME OF DITCH (WATER DELIVERED BY)	NO.	REGULAR FLOOD	PUMP RESERVOIR	PRESENT IRR. ACRES	IRRIGABLE ACRES	MAXIMUM IRR. ACRES
		NO IRRIGATION						
					Total			

Size and Capacity, Pump, Reservoir, etc.

Condition of System

Adequate Supply: Yes..... No..... Explain

Topography

Remarks

Also in:	Plat No. Twp. Rge.	Plat No. Twp. Rge.	Plat No. Twp. Rge.
	Plat No. Twp. Rge.	Plat No. Twp. Rge.	Plat No. Twp. Rge.

Information From: Field Survey

OVER

Form D-1—1500—9-53

THURBER'S, HELENA

STATE OF MONTANA

STATE ENGINEER'S OFFICE

(4)

WATER RESOURCES SURVEY

Township 6 N Range 8 W County Deer Lodge

6	5	4	3	2	1
7	8	9	10	11	12
18	17	16	15	14	13
19	20	21 (596)	22	23	24
30	29	28	27	26	25
31	32 (549)	33	34	35	36

#41 Edw. De Wulf, Boomerang Gulch, 7-6-87, 7-26-87, 80"
#786 Dean Wilson, waste, 7-17-83, 8-5-83, 400"

TABLE OF CONTENTS

TWP. 5N - RGE. 13W - Plat No. 5

NAME OF OWNER	NAME OF OPERATOR
Charley Chore	Charley Chore
Clinton Hardtla	Clinton Hardtla
Chas. Nicely	Chas. Nicely
U. S. A.	Anglo-American Mining & Explor. Co.

3 REPORTER PRTG. & SUPPLY CO., BILLINGS, MONT.

FORM D-1

STATE OF MONTANA

STATE ENGINEER'S OFFICE

WATER RESOURCES SURVEY

5

Township 5N Range 13 W County Deer Lodge

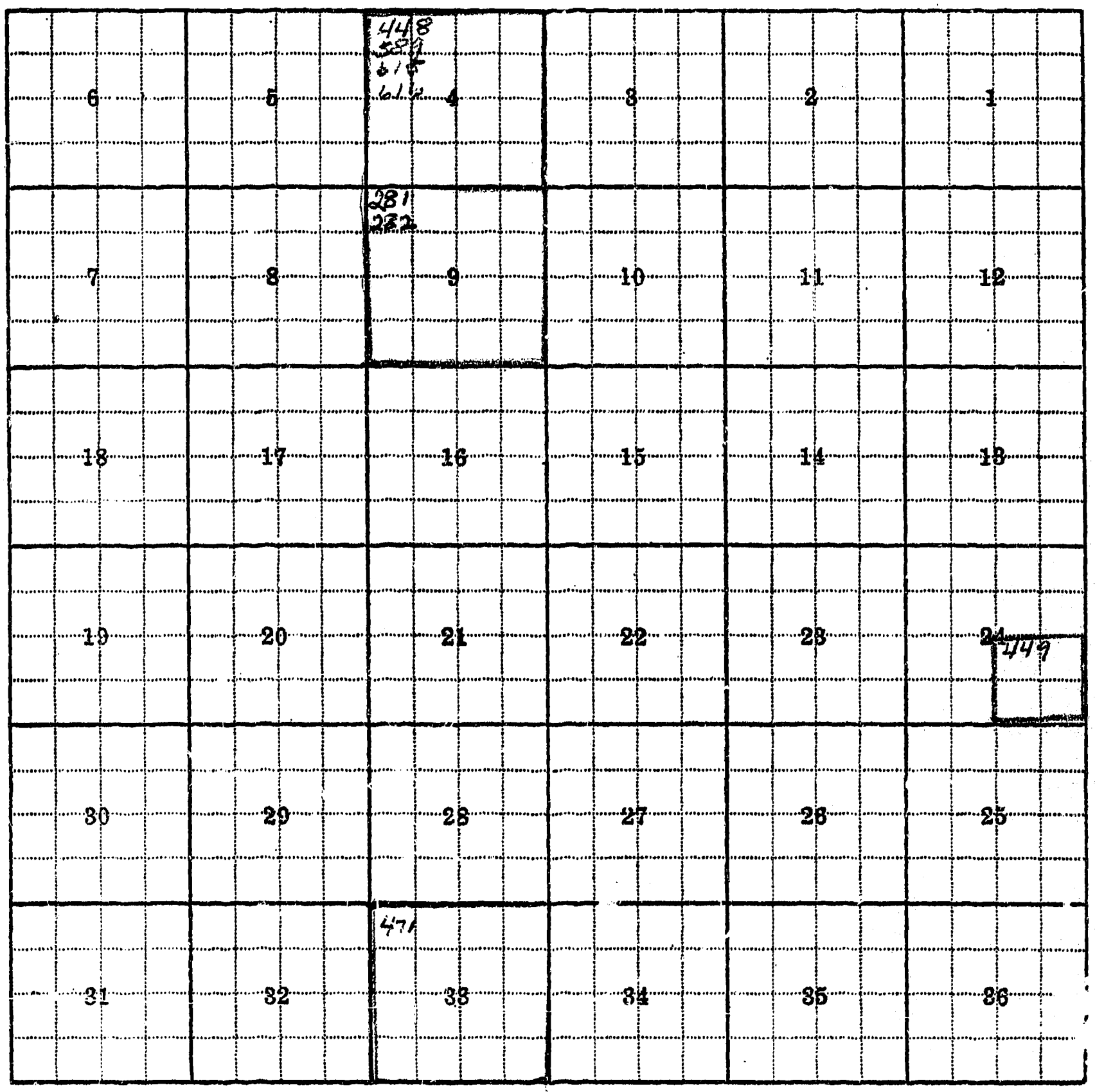

STATE ENGINEERS OFFICE
Water Resources Survey

Appropriations with No Legal Description

Township 5N Range 13W County Deer Lodge

Parcel Number	Name of Owner	Name of Stream	Date App.	Date Filed	M. I.
281	Wm. H. Archer et al	Olson Gulch	8-29-85	8-31-85	100
282	Wm. H. Archer et al	" "	8-29-85	8-31-85	100
448	Wm. Beal et al	Warm Spr. Cr.	6-5-00	6-7-00	200
449	Wm. A. Beal	" " "	3—79	9-1-85	500
471	Jas. Hammond et al	" " "	8-10-85	8-17-85	500
589	Paul Jung et al	Hazel Spring	11-26-06	12-4-06	10
615	C. H. Brown et al	unnamed spg	6-14-93	10-20-93	100 mining claims
616	C. H. Brown et al	" "	5-18-94	6-8-94	100

Township _____ Range _____

Form F-1—3M—9-54

Byerly Pub. Co., Lewistown, Mont.

County Deer Lodge, T. 5N R. 13W

Farm Checked:

By Bob Mullica & Joe Pouliot

Date 9/14/54

STATE OF MONTANA

STATE ENGINEER'S OFFICE

WATER RESOURCES SURVEY

Plat No. 5

Photo No. 5-97

Legal Land Owner Charley Chore Address Anaconda

Operator Same Address

Water is delivered by:—

☐ (P.S.) 1. Private System; ☐ (D.C.) 2. Ditch Company; ☐ (S.W.C.B.) 3. State Project; ☐ (F.P.) 4. Federal Project; ☐ (I.D.) 5. Irrigation District

Appropriation Or Decree No.	NAME OF STREAM (SOURCE OF WATER)	NAME OF DITCH (WATER DELIVERED BY)	NO.	REGULAR FLOOD	PUMP RESERVOIR	PRESENT IRR. ACRES	IRRIGABLE ACRES	MAXIMUM IRR. ACRES
A-110-A	Echo Lake Creek	Chore Ditch	1	R		14	0	14
					Total	14	0	14

Size and Capacity, Pump, Reservoir, etc.

Condition of System Good

Adequate Supply: Yes X No Explain

Topography Creek bottom

Remarks Water from Granite County.

Also in:	Plat No. Twp. Rge.	Plat No. Twp. Rge.	Plat No. Twp. Rge.
	Plat No. Twp. Rge.	Plat No. Twp. Rge.	Plat No. Twp. Rge.

Information From:

OVER

APP. NO. DECREE NO.	NAME OF APPROPRIATOR TO WHOM DECREED	NAME OF STREAM	Date App. Date Priority	Date Filed Date Decreed	MINERS INCHES	IN USE
	Granite County - Book 5, Page 587 - WR					
A-110-A	Frank Easton	Echo Lake Creek	9/13/13	10/2/13	50	Yes

THURBER'S, HELENA
Form WR-B—1500—9-53

Twp.....Rge.....
Twp.....Rge.....
Twp.....Rge.....

STATE OF MONTANA
STATE ENGINEER'S OFFICE
WATER RESOURCES SURVEY
FARM MAP

County.....
Code No.....

Name of Land Owner.....Address.....
Name of Operator.....Address.....
Legal Description.....

☐ Irrigated Land ☐ Non-Irrigated Land ☐ Potential Land Under Existing Facilities

NORTH

Code No. 17 System Chore Ditch Source of Water Echo Lake
Basin Clarks Fork Present 14 Potential — Maximum 14 R — F P G S

Code No. System Source of Water
Basin Present Potential Maximum R F P G S

Code No. System Source of Water
Basin Present Potential Maximum R F P G S

Code No. System Source of Water
Basin Present Potential Maximum R F P G S

Code No. System Source of Water
Basin Present Potential Maximum R F P G S

Code No. System Source of Water
Basin Present Potential Maximum R F P G S

Code No. System Source of Water
Basin Present Potential Maximum R F P G S

Code No. System Source of Water
Basin Present Potential Maximum R F P G S

If under Ditch Company, Irrigation District, or Government Project, state the number of shares or inches, acre feet, as the case may be in said system .....

NOTE: R—Denotes Regular Irrigation. F—Flood Irrigation. P—Water diverted by means of pumping. G—Water diverted by gravity. S—Stored Water.

Information from Peter Date 2-3-55

Form F-1—8M—9-54

Byerly Pub. Co., Lewistown, Mont.

County Deer Lodge, T. 5N R. 13W

Plat No. 5

STATE OF MONTANA

STATE ENGINEER'S OFFICE

WATER RESOURCES SURVEY

Farm Checked:

By Bob Mullica & Joe Pouliot

Date 9/21/1954

Photo No. 3-153

Legal Land Owner Clinton Hardtla Address Box 51, Silver Lake

Operator Same Address Anaconda

Water is delivered by:—

☒ (P.S.) 1. Private System; ☐ (D.C.) 2. Ditch Company; ☐ (S.W.C.B.) 3. State Project; ☐ (F.P.) 4. Federal Project; ☐ (I.D.) 5. Irrigation District

Appropriation Or Decree No.	NAME OF STREAM (SOURCE OF WATER)	NAME OF DITCH (WATER DELIVERED BY)	NO.	REGULAR FLOOD	PUMP RESERVOIR	PRESENT IRR. ACRES	IRRIGABLE ACRES	MAXIMUM IRR. ACRES
No Filing	Flint Creek	Hardtla Ditch	1	F		10	0	10
					Total	10	0	10

Size and Capacity, Pump, Reservoir, etc.

Condition of System Fair

Adequate Supply: Yes ..... No X Explain Has water when Silver Lake is full.

Topography Creek bottom

Remarks

Also in:	Plat No. ..... Twp. ..... Rge.	Plat No. ..... Twp. ..... Rge.	Plat No. ..... Twp. ..... Rge. .....
	Plat No. ..... Twp. ..... Rge.	Plat No. ..... Twp. ..... Rge.	Plat No. ..... Twp. ..... Rge. .....

Information From: Mr. Hardtla

OVER

3 REPORTER PRTG. & SUPPLY CO., BILLINGS, MONT.

FORM D-1

STATE OF MONTANA

STATE ENGINEER'S OFFICE

WATER RESOURCES SURVEY

Township..... Range..... County.....

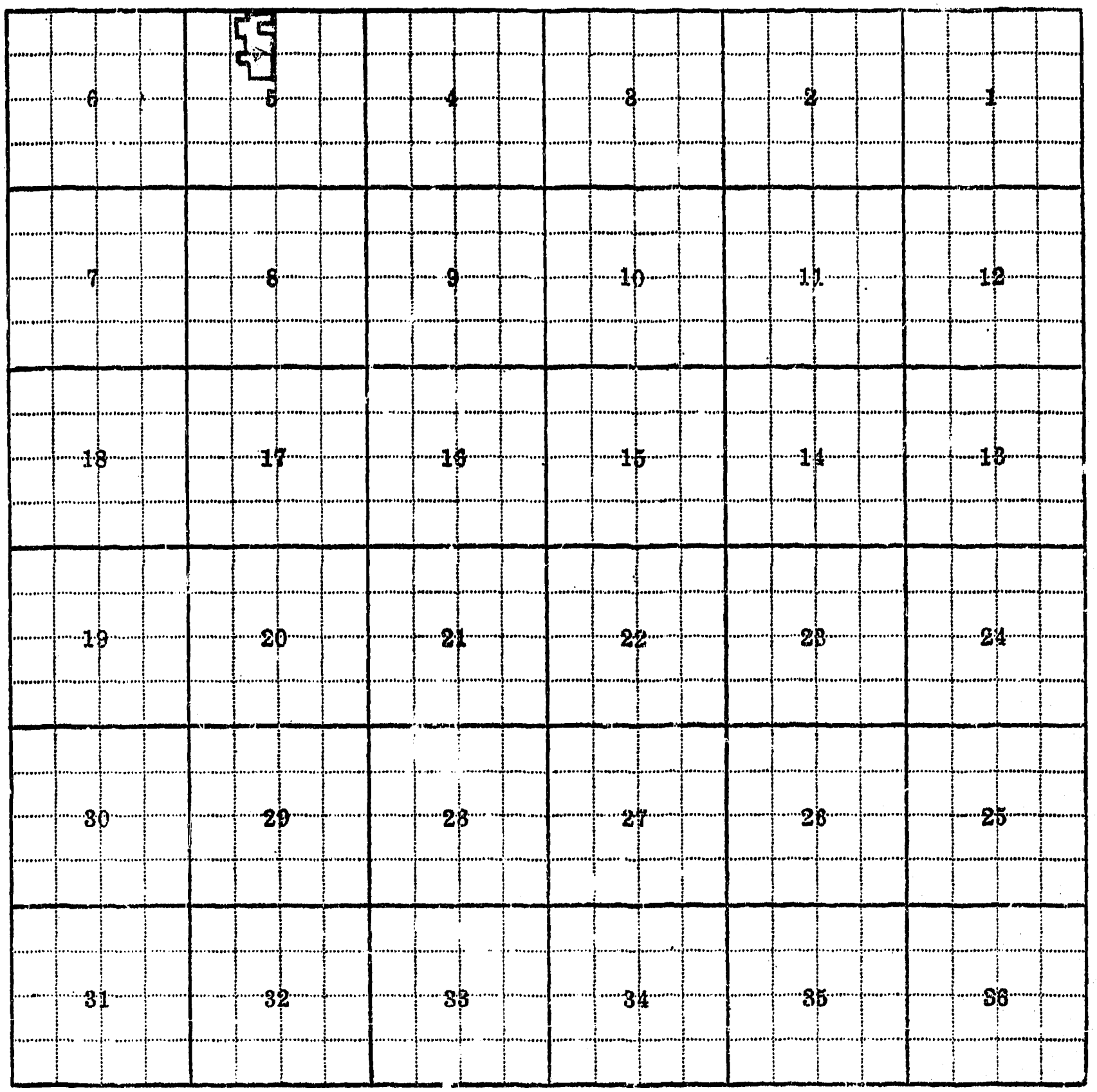

THURBER'S, HELENA
Form WR-B—1500—9-53

Twp.....Rge.....
Twp.....Rge.....
Twp.....Rge.....

STATE OF MONTANA
STATE ENGINEER'S OFFICE
WATER RESOURCES SURVEY
FARM MAP

County.....
Code No.....

Name of Land Owner.....Address.....
Name of Operator.....Address.....
Legal Description.....

☐ Irrigated Land ☐ Non-Irrigated Land ☐ Potential Land Under Existing Facilities

NORTH

Code No. 20 A System Hardtla Ditches Source of Water Flint Creek
Basin Clarks Fork Present 10 Potential — Maximum 10 R F ✓ P G S

Code No. System Source of Water
Basin Present Potential Maximum R F P G S

Code No. System Source of Water
Basin Present Potential Maximum R F P G S

Code No. System Source of Water
Basin Present Potential Maximum R F P G S

Code No. System Source of Water
Basin Present Potential Maximum R F P G S

Code No. System Source of Water
Basin Present Potential Maximum R F P G S

Code No. System Source of Water
Basin Present Potential Maximum R F P G S

Code No. System Source of Water
Basin Present Potential Maximum R F P G S

If under Ditch Company, Irrigation District, or Government Project, state the number of shares or inches, acre feet, as the case may be in said system

NOTE: R—Denotes Regula Irrigation. F—Flood Irrigation. P—Water diverted by means of pumping. G—Water diverted by gravity. S—Stored Water.

Information from Peter Date 2-3-55

3 REPORTER PRTG. & SUPPLY CO., BILLINGS, MONT.

FORM D-1

STATE OF MONTANA

STATE ENGINEER'S OFFICE

WATER RESOURCES SURVEY

Township..... Range..... County.....

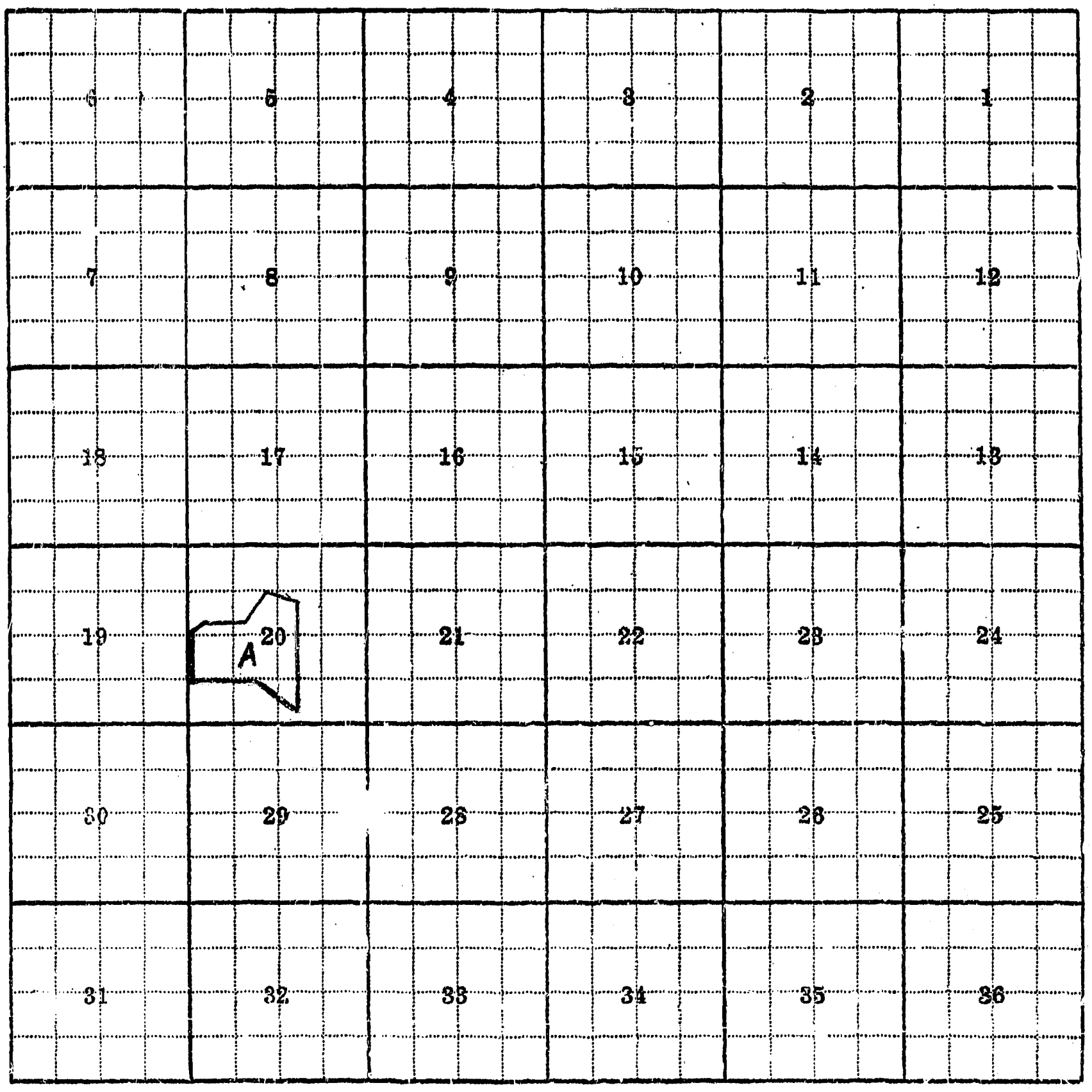

Clinton Hardtke

Form F-1—3M—9-54

Byerly Pub. Co., Lewistown, Mont.

County Deer Lodge, T. 5N R. 13W

Plat No. 5

STATE OF MONTANA

STATE ENGINEER'S OFFICE

WATER RESOURCES SURVEY

Farm Checked:

Photo No. 5-49

By Robert J. Peter, Bob Mullica, Joe Pouliot

Date 9/16/54

Legal Land Owner Chas. Nicely Address Anaconda

Operator Same Address

Water is delivered by:—

☐ (P.S.) 1. Private System; ☐ (D.C.) 2. Ditch Company; ☐ (S.W.C.B.) 3. State Project; ☐ (F.P.) 4. Federal Project; ☐ (I.D.) 5. Irrigation District

Appropriation Or Decree No.	NAME OF STREAM (SOURCE OF WATER)	NAME OF DITCH (WATER DELIVERED BY)	NO.	REGULAR FLOOD	PUMP RESERVOIR	PRESENT IRR. ACRES	IRRIGABLE ACRES	MAXIMUM IRR. ACRES
D-131	Warm Springs Creek	Parker Ditch	1	R		8	0	8
					Total	8	0	8

Size and Capacity, Pump, Reservoir, etc.

Condition of System Good

Adequate Supply: Yes X No. Explain

Topography Creek

Remarks Adequate water Sept. 16, 1954

Also in:	Plat No. Twp. Rge.	Plat No. Twp. Rge.	Plat No. Twp. Rge.
	Plat No. Twp. Rge.	Plat No. Twp. Rge.	Plat No. Twp. Rge.

Information From: Chas. [illegible]

OVER

APP. NO. DECREE NO.	NAME OF APPROPRIATOR TO WHOM DECREED	NAME OF STREAM	Date App. Date Priority	Date Filed Date Decreed	MINERS INCHES	IN USE
D-151	Joseph DuFour	Warm Springs Creek	1/1/91		100	yes

THURBER'S, HELENA
Form WR-B—1500—9-53

Twp.....Rge.....
Twp.....Rge.....
Twp.....Rge.....

STATE OF MONTANA
STATE ENGINEER'S OFFICE
WATER RESOURCES SURVEY
FARM MAP

County.....
Code No.....

Name of Land Owner.....Address.....
Name of Operator.....Address.....
Legal Description.....

☐ Irrigated Land ☐ Non-Irrigated Land ☐ Potential Land Under Existing Facilities

NORTH

Code No. 13 P System Parker Ditch Source of Water Warm Springs Cr.
Basin Deer Lodge Present 8 Potential — Maximum 8 R ✓ F ___ P ___ G ___ S ___
Code No. System Source of Water
Basin Present Potential Maximum R F P G S
Code No. System Source of Water
Basin Present Potential Maximum R F P G S
Code No. System Source of Water
Basin Present Potential Maximum R F P G S
Code No. System Source of Water
Basin Present Potential Maximum R F P G S
Code No. System Source of Water
Basin Present Potential Maximum R F P G S
Code No. System Source of Water
Basin Present Potential Maximum R F P G S
Code No. System Source of Water
Basin Present Potential Maximum R F P G S

If under Ditch Company, Irrigation District, or Government Project, state the number of shares or inches, acre feet, as the case may be in said system .....

NOTE: R—Denotes Regular Irrigation. F—Flood Irrigation. P—Water diverted by means of pumping. G—Water diverted by gravity. S—Stored Water.

Information from Patton Date 2-23-55

3 REPORTER PRTG. & SUPPLY CO., BILLINGS, MONT.

FORM D-1

STATE OF MONTANA

STATE ENGINEER'S OFFICE

WATER RESOURCES SURVEY

Township..... Range..... County.....

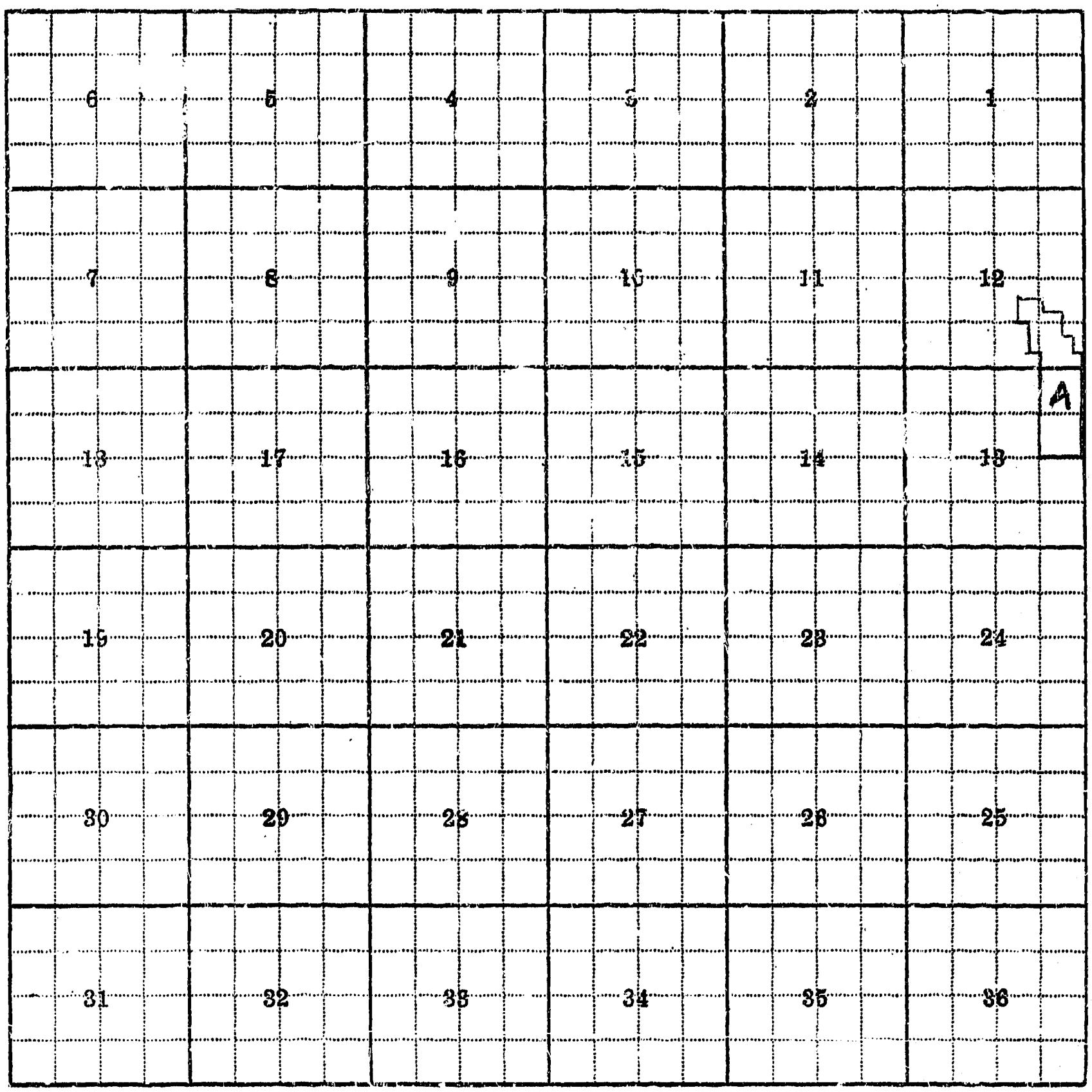

Form F-1—3M—9-54

Byerly Pub. Co., Lewistown, Mont.

County Deer Lodge, T. 5N R. 13W

Plat No. 5

STATE OF MONTANA

STATE ENGINEER'S OFFICE

WATER RESOURCES SURVEY

Farm Checked:

By Bob Mullica, Joe Pouliot

Date 9/15/54

Photo No. 5-49, 5-50

Legal Land Owner U.S.A. Address

Operator Anglo-American Mining & Explor. Co. Address

Water is delivered by:—

☒ (P.S.) 1. Private System; ☐ (D.C.) 2. Ditch Company; ☐ (S.W.C.B.) 3. State Project; ☐ (F.P.) 4. Federal Project; ☐ (I.D.) 5. Irrigation District

Appropriation or Decree No.	NAME OF STREAM (SOURCE OF WATER)	NAME OF DITCH (WATER DELIVERED BY)	NO.	REGULAR FLOOD	PUMP RESERVOIR	PRESENT IRR. ACRES	IRRIGABLE ACRES	MAXIMUM IRR. ACRES
~~A-569~~ D-195	Hazel Spring	Domestic use	1					
43e	Cable Creek	Trace of ditch	1	R		0	29	29
					Total			

Size and Capacity, Pump, Reservoir, etc.

Condition of System

Adequate Supply: Yes No Explain

Topography

Remarks

Also in:	Plat No. Twp. Rge.	Plat No. Twp. Rge.	Plat No. Twp. Rge.
	Plat No. Twp. Rge.	Plat No. Twp. Rge.	Plat No. Twp. Rge.

Information From: Field Survey

OVER

APP. NO. DECREE NO.	NAME OF APPROPRIATOR TO WHOM DECREED	NAME OF STREAM	Date App. Date Priority	Date Filed Date Decreed	MINERS INCHES	IN USE
A-589	Paul Fusz et al	Hazel Spring	11/26/06	12/4/06	10	Domestic use
A-615	G. H. Brown	Unnamed Spring	2/14/93	10/20/93	100	Mining
A-616	C. H. Brown	Unnamed Spring	5/18/94	1/8/94	100	"
A-281	Wm. H. Archer et al	Olson Gulch	8/29/85	8/31/85	100	"
A-282	Wm. H. Archer et al	Olson Gulch	8/29/85	8/31/85	100	"

THURBER'S, HELENA
Form WR-B—1500—9-53

Twp._____ Rge._____
Twp._____ Rge._____
Twp._____ Rge._____

STATE OF MONTANA
STATE ENGINEER'S OFFICE
WATER RESOURCES SURVEY
FARM MAP

County_____
Code No._____

Name of Land Owner_____ Address_____
Name of Operator_____ Address_____
Legal Description_____

☐ Irrigated Land ☐ Non-Irrigated Land ☐ Potential Land Under Existing Facilities

NORTH

Code No. 14A System — Source of Water Cabbage Creek
Basin Deer Lodge River Present — Potential — Maximum 29 R ✓ F P G S
Code No. System Source of Water
Basin Present Potential Maximum R F P G S
Code No. System Source of Water
Basin Present Potential Maximum R F P G S
Code No. System Source of Water
Basin Present Potential Maximum R F P G S
Code No. System Source of Water
Basin Present Potential Maximum R F P G S
Code No. System Source of Water
Basin Present Potential Maximum R F P G S
Code No. System Source of Water
Basin Present Potential Maximum R F P G S
Code No. System Source of Water
Basin Present Potential Maximum R F P G S

If under Ditch Company, Irrigation District, or Government Project, state the number of shares or inches, acre feet, as the case may be in said system _____

NOTE: R—Denotes Regular Irrigation. F—Flood Irrigation. P—Water diverted by means of pumping. G—Water diverted by gravity. S—Stored Water.

Information from Patton Date 2-3-55