F-1-A

County FERGUS

T. 12N R. 16E Plat No. 184

Farm Checked: Date 10-19-69

Photo No. 2CC-129

By PAT RUSSELL

# MONTANA WATER RESOURCES BOARD

## Water Resources Survey

Legal Land Owner RALPH AT [illegible] Address BUFFALO MONT

Operator SAME Address SAME

Water is delivered by:— 1. Private System; 2. Ditch Company; 3. State Project; 4. Federal Project; 5. Irrigation District

| App. No. Decree No. | NAME OF APPROPRIATOR TO WHOM DECREED | NAME OF STREAM | Date App. Date Priority | Miner's Inches | In Use | NAME OF DITCH (Water Delivered By) | No. | R/F | Present Irr. Acres | Irrigable Acres |
|---|---|---|---|---|---|---|---|---|---|---|
| 2-568 | A. T. HAYES | CARLYLE CREEK | SPRING 1885 | ALL | NO | PT NLD | | | — | — |
| 2-[illegible] | [illegible] RICE | CARLYLE CREEK | 5-20-90 | 500 | NO | NLD | | | — | — |
| POD | NE CORNER SE SEC 6 | -T12N-R16E | | | | PT | | | | |
| 2-[illegible] | A. T. HAYES | [illegible] | SPRING 95 | ALL | NO | PT NLD | | | — | — |

NOTE: R—Denotes Regular Irrigation. F—Flood Irrigation.

Adequate Supply: Yes..... No..... Explain.....

Remarks.....

River Basin JUDITH RIVER

| Also in: Plat No. 175 Twp. 12N Rge. 15E | Plat No. ..... Twp. ..... Rge. ..... | Plat No. ..... Twp. ..... Rge. ..... |
|---|---|---|
| Plat No. ..... Twp. ..... Rge. ..... | Plat No. ..... Twp. ..... Rge. ..... | Plat No. ..... Twp. ..... Rge. ..... |

Information From: MRS. RALPH LEE

| | | | | | |
|---|---|---|---|---|---|
| 6 | 5 | 4 | 3 | 2 | 1 |
| 7 | 8 | 9 | 10 | 11 | 12 |
| 18 | 17 | 16 | 15 | 14 | 13 |
| 19 | 20 | 21 | 22 | 23 | 24 |
| 30 | 29 | 28 | 27 | 26 | 25 |
| 31 | 32 | 33 | 34 | 35 | 36 |

Land Ownership

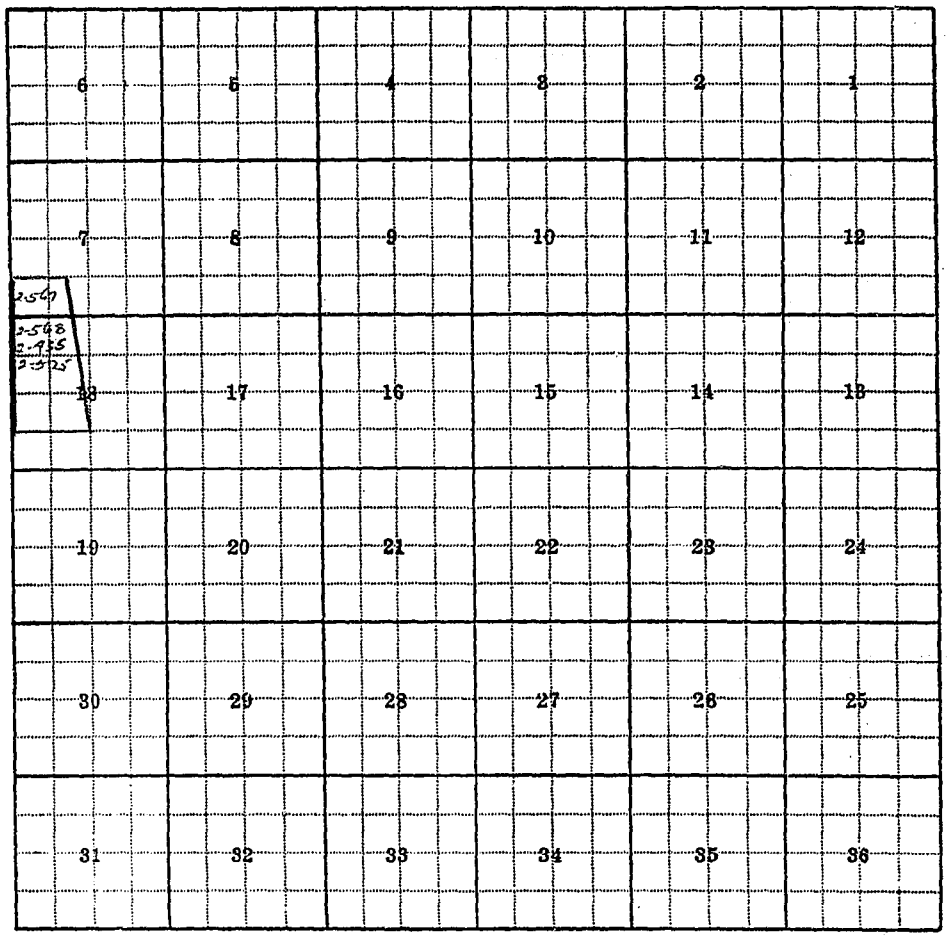


**Land Ownership**

F-1-A

County FERGUS

Farm Checked: Date 10-19-69

By PAT RUSSELL

T 12N R 16E Plat No. 124

Photo No. 2CC-129 1CC-75

# MONTANA WATER RESOURCES BOARD

## Water Resources Survey

Legal Land Owner ROGER G. & SHARON A. PETERSON Address BUFFALO MONT

Operator SAME Address SAME

Water is delivered by:— 1. Private System; 2. Ditch Company; 3. State Project; 4. Federal Project; 5. Irrigation District

| App. No. Decree No. | NAME OF APPROPRIATOR TO WHOM DECREED | NAME OF STREAM | Date App. Date Priority | Miner's Inches | In Use | NAME OF DITCH (Water Delivered By) | No. | R/F | Present Irr. Acres | Irrigable Acres |
|---|---|---|---|---|---|---|---|---|---|---|
| 2-562 | A.T. HAYES | CARVIE CREEK | SPRING 1885 | ALL | NO | PT NLD | | | — | — |
| 2-435 | WM PIKE | CARVIE CREEK | 5-20-90 | [illegible] | NO | PT NLD | | | — | — |
| [illegible] | A.T. [illegible] | UNNAMED COULEE | SPRING 95 | ALL | NO | PT NLD | | | — | — |
| [illegible] | A.T. HAYES & WILLIAM PIKE | UNNAMED CREEK | 5-18-98 | 700 | NO | PT | | | — | — |

NOTE: R—Denotes Regular Irrigation. F—Flood Irrigation.

Adequate Supply: Yes..... No..... Explain.....

Remarks.....

River Basin JUDITH RIVER

| Also in: Plat No. 123 Twp. 12N Rge. 16E | Plat No. ..... Twp. ..... Rge. ..... | Plat No. ..... Twp. ..... Rge. ..... |
|---|---|---|
| Plat No. ..... Twp. ..... Rge. ..... | Plat No. ..... Twp. ..... Rge. ..... | Plat No. ..... Twp. ..... Rge. ..... |

Information From:

LEE BIEHL

F-1-A

County FERGUS

Farm Checked: Date [illegible]

By PAT RUSSELL

T 12N R 16E Plat No. 124

Photo No. 2CC-129 1CC-75

# MONTANA WATER RESOURCES BOARD

## Water Resources Survey

Legal Land Owner CLARENCE F & BETTY ATWATER BIEHL

Address BUFFALO MONT

Operator SAME

Address SAME

Water is delivered by:— 1. Private System; 2. Ditch Company; 3. State Project; 4. Federal Project; 5. Irrigation District

| App. No. Decree No. | NAME OF APPROPRIATOR TO WHOM DECREED | NAME OF STREAM | Date App. Date Priority | Miner's Inches | In Use | NAME OF DITCH (Water Delivered By) | No. | R/F | Present Irr. Acres | Irrigable Acres |
|---|---|---|---|---|---|---|---|---|---|---|
| 2-[illegible] | A.T. HAYES | CARLYLE CREEK | SPRING 1885 | ALL | No | PT NLD | | | — | — |
| 2-[illegible] | A.T. HAYES | UNNAMED COULEE | SPRING 95 | ALL | No | PT NLD | | | — | — |
| 3-328 | [illegible] | [illegible] | 3-20-1900 | 200 | No | | | | — | — |
| 3-22 | ELLEN [illegible] * | CARLISLE CREEK | JUNE 1906 | 40 | No | | | | — | — |
| 2-[illegible] | [illegible] | UNNAMED CREEK | 5-18-98 | 700 | No | PT | | | — | — |
| [illegible] | L. J. [illegible] | UNNAMED COULEE [illegible] | 4-26-98 | 400 | No | PT | | | — | — |
| D-35 | [illegible] | [illegible] | | | No | PT | | | — | — |
| 3-348 | JAS. J. WOODHOUSE | UNNAMED CREEK | 10-1-00 | 200 | No | | | | — | — |
| 2-435 | W. M. DIKE | CARLYLE CREEK | 5-20-90 | 500 | No | PT NLD | | | — | — |

NOTE: R—Denotes Regular Irrigation. F—Flood Irrigation.

Adequate Supply: Yes..... No..... Explain * STREAM NOT LOCATED COULD BE DRY CR.

Remarks

MR. BIEHL WANT NAME HIS WIFE GAVE ME THE INFORMATION SHE TOLD ME THEY DID NOT IR R BUT THEY [illegible] FOR STOCK

3-567 HEIRS OF SYLVIA A. HAYS CARLYLE CR. 4-1-03 100 —

River Basin JUDITH RIVER

Information From: BETTY BIEHL

| Also in: Plat No..... Twp..... Rge..... | Plat No..... Twp..... Rge..... | Plat No..... Twp..... Rge..... |
|---|---|---|
| Plat No..... Twp..... Rge..... | Plat No..... Twp..... Rge..... | Plat No..... Twp..... Rge..... |

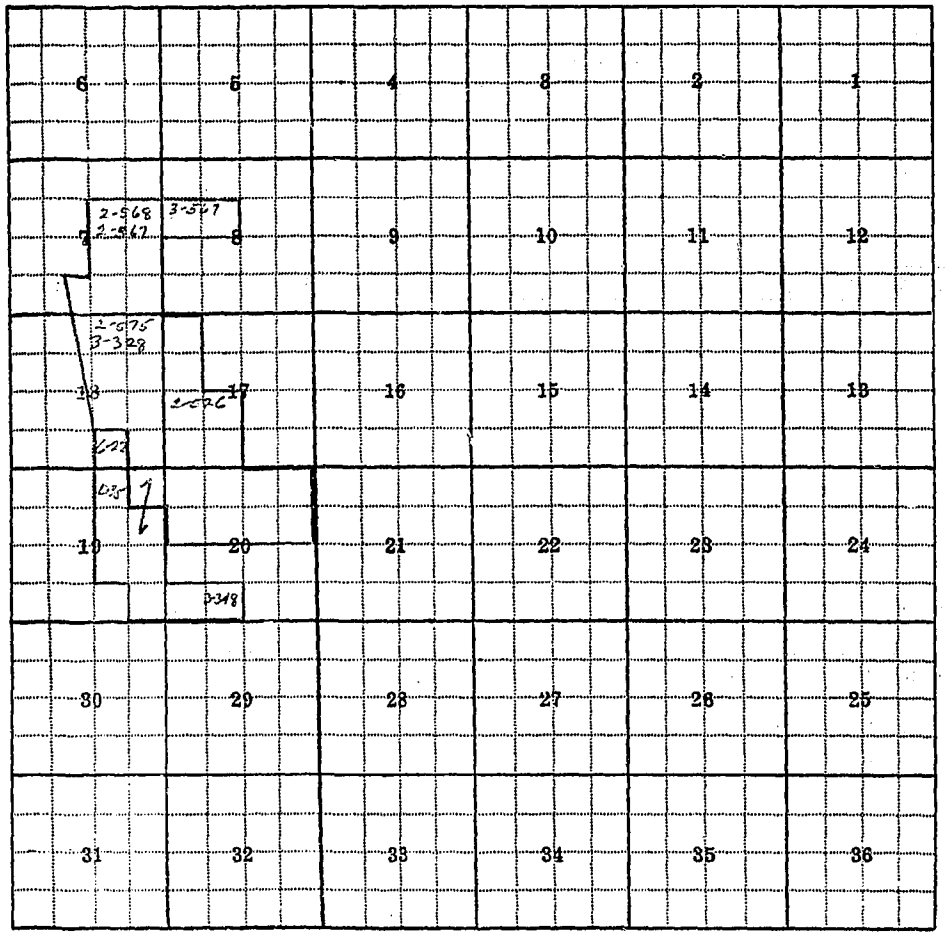


Land Ownership

F-1-A

County FERGUS

Farm Checked: Date 10-17-69

By PAT RUSSELL

T 12N R 16E Plat No. 124

Photo No. ICC-73 ICC-75

# MONTANA WATER RESOURCES BOARD

## Water Resources Survey

Legal Land Owner BILLY BRUCE & ROBERTA C. BELDEN Address BUFFALO MONT

Operator SAME Address SAME

Water is delivered by:— 1. Private System; 2. Ditch Company; 3. State Project; 4. Federal Project; 5. Irrigation District

| App. No. Decree No. | NAME OF APPROPRIATOR TO WHOM DECREED | NAME OF STREAM | Date App. Date Priority | Miner's Inches | In Use | NAME OF DITCH (Water Delivered By) | No. | R/F | Present Irr. Acres | Irrigable Acres |
|---|---|---|---|---|---|---|---|---|---|---|
| 4-196 | MARY A. CARYLE | FISH CREEK OR CARYLE CREEK | 4-10-02 | 500 | STOCK | | | | — | — |
| 2-568 | A.T. HAYS | CARYLE CREEK | SPRING 1885 | ALL | STOCK | [illegible] | | | — | — |
| 3-621 | JESSIE LILLARD | TRIB OF FISH CREEK | 5-403 | 160 | STOCK | | | | — | — |
| 2-320 | MARY E. GRP | SPRING ON SW¼ SEC-21 T-12N R-16E | 7-11-95 | ALL | STOCK | | | | — | — |

NOTE: R—Denotes Regular Irrigation. F—Flood Irrigation.

Adequate Supply: Yes..... No..... Explain.....

Remarks CARYLE CREEK IS ALSO CALLED FISH CREEK

River Basin JUDITH RIVER

| Also in: Plat No..... Twp..... Rge..... | Plat No..... Twp..... Rge..... | Plat No..... Twp..... Rge..... |
|---|---|---|
| Plat No..... Twp..... Rge..... | Plat No..... Twp..... Rge..... | Plat No..... Twp..... Rge..... |

Information From:

BILLY BELDEN

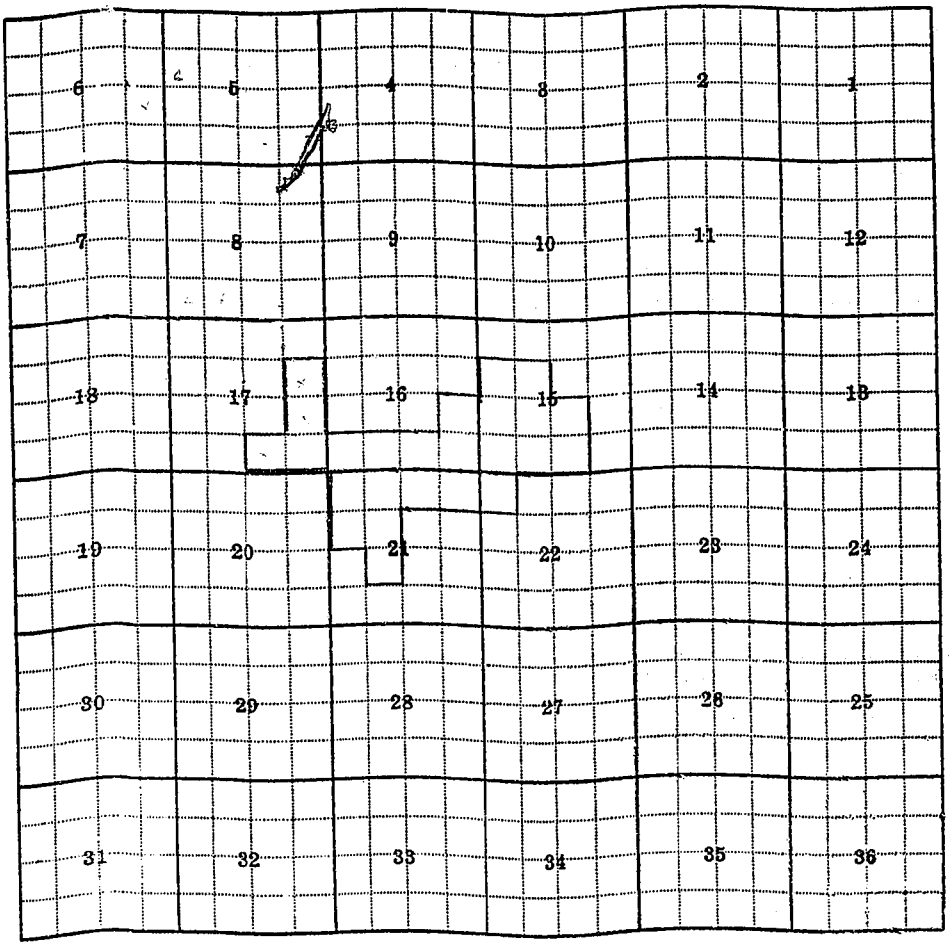


Land Ownership.....

F-1-A

County FERGUS T. 12N R. 16E Plat No. 124

Farm Checked: Date 10-17-69

**MONTANA WATER RESOURCES BOARD**

**Water Resources Survey**

Photo No. 20C-135 20C-131

By PAT RUSSELL

Legal Land Owner KATIE O. O'BRIEN Address BUFFALO MONT

Operator SAME Address SAME

Water is delivered by:— 1. Private System; 2. Ditch Company; 3. State Project; 4. Federal Project; 5. Irrigation District

| App. No. Decree No. | NAME OF APPROPRIATOR TO WHOM DECREED | NAME OF STREAM | Date App. Date Priority | Miner's Inches | In Use | NAME OF DITCH (Water Delivered By) | No. | R/F | Present Irr. Acres | Irrigable Acres |
|---|---|---|---|---|---|---|---|---|---|---|
| 2-590 | JAS STEPHENS | UNNAMED SPRING BRANCH | 11-15-98 | 500 | NO | | | | — | — |
| | POD E. LINE LOT 3 SEC 1 -12N-16E | | | | | | | | | |
| 5-729 | JOHN SCHMIDT | UNNAMED CREEK | 6-15-04 | 200 | NO | | | | — | — |
| | POD [illegible] | | | | | | | | | |

**NOTE: R—Denotes Regular Irrigation. F—Flood Irrigation.**

Adequate Supply: Yes..... No..... Explain.....

Remarks.....

River Basin JUDITH RIVER

| Also in: | Plat No. | Twp. | Rge. | Plat No. | Twp. | Rge. | Plat No. | Twp. | Rge. |
|---|---|---|---|---|---|---|---|---|---|
| | Plat No. | Twp. | Rge. | Plat No. | Twp. | Rge. | Plat No. | Twp. | Rge. |

Information From:

JOHN HAGENGA

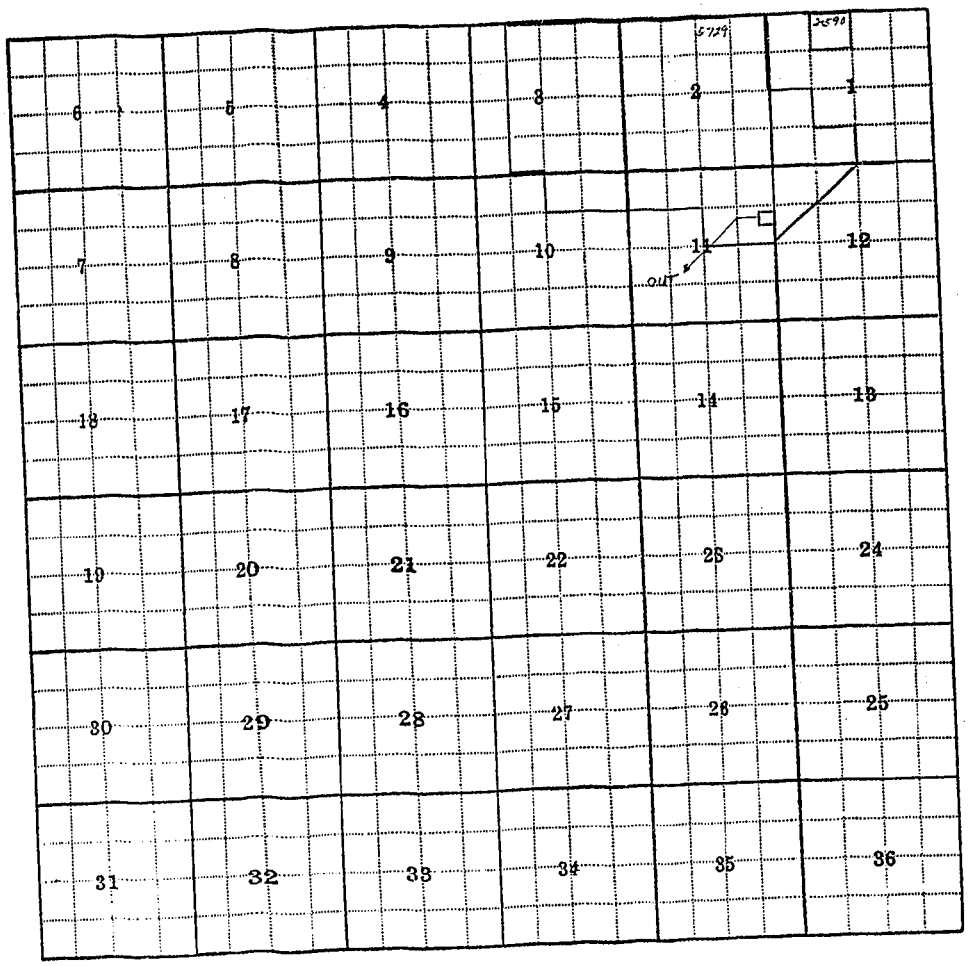


Land Ownership.....

F-1-A

County FERGUS

Farm Checked: Date 10-19-69

By PAT RUSSELL

T 12N R 16E Plat No. 124

Photo No. 100-50

# MONTANA WATER RESOURCES BOARD

## Water Resources Survey

Legal Land Owner WILLIAM D. GAUGLER Address GARNEILL MONT

Operator SAME Address SAME

Water is delivered by:— 1. Private System; 2. Ditch Company; 3. State Project; 4. Federal Project; 5. Irrigation District

| App. No. Decree No. | NAME OF APPROPRIATOR TO WHOM DECREED | NAME OF STREAM | Date App. Date Priority | Miner's Inches | In Use | NAME OF DITCH (Water Delivered By) | No. | R/F | Present Irr. Acres | Irrigable Acres |
|---|---|---|---|---|---|---|---|---|---|---|
| D-22 | FRANK B. HASSETT | ROSS FORK | 5-1-83 | 80 | No | DTI | | | — | — |
| 1-564 | FRANK B HASSET | ROSS FORK & SBG COULEE | 7-5-98 | 500 | No | | | | — | — |

NOTE: R—Denotes Regular Irrigation. F—Flood Irrigation.

Adequate Supply: Yes..... No..... Explain.....

Remarks.....

River Basin JUDITH RIVER

| Also in: Plat No..... Twp..... Rge..... | Plat No..... Twp..... Rge..... | Plat No..... Twp..... Rge..... |
|---|---|---|
| Plat No..... Twp..... Rge..... | Plat No..... Twp..... Rge..... | Plat No..... Twp..... Rge..... |

Information From: FIELD SURVEY

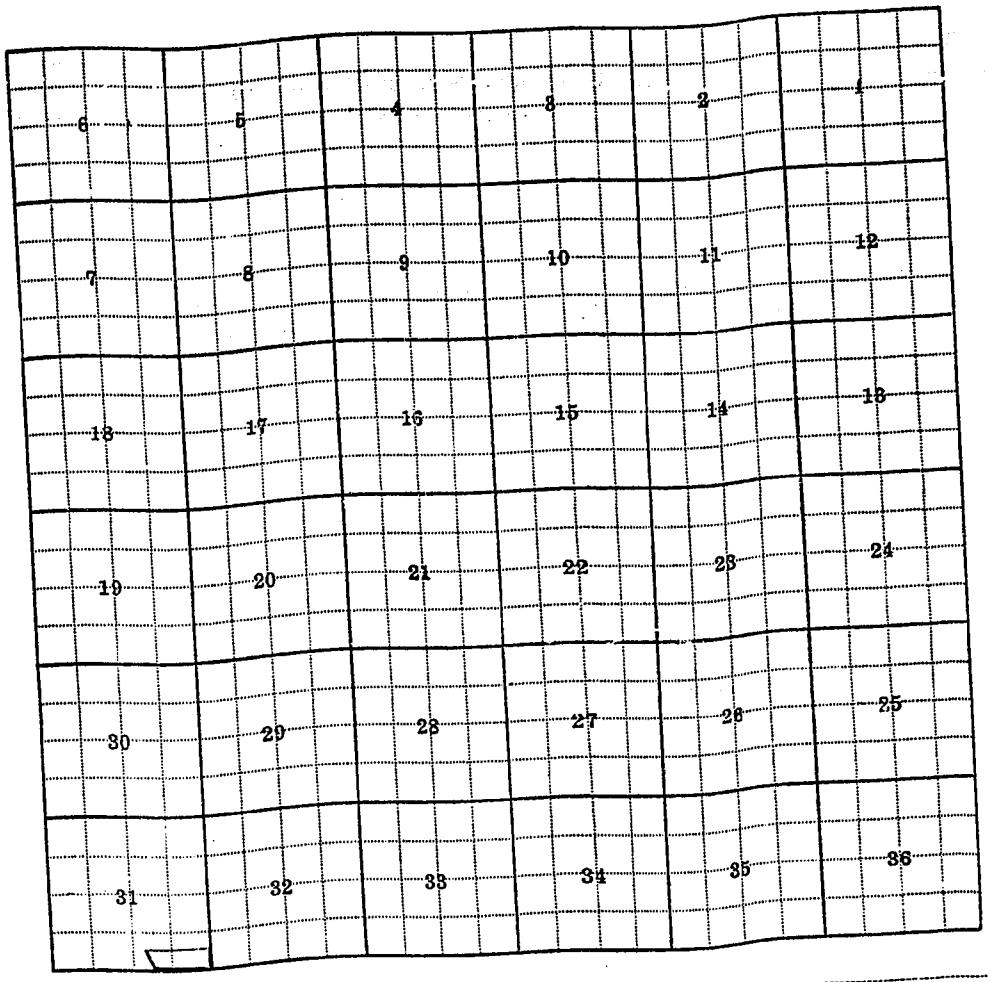

| | | | | | |
|---|---|---|---|---|---|
| 6 | 5 | 4 | 3 | 2 | 1 |
| 7 | 8 | 9 | 10 | 11 | 12 |
| 18 | 17 | 16 | 15 | 14 | 13 |
| 19 | 20 | 21 | 22 | 23 | 24 |
| 30 | 29 | 28 | 27 | 26 | 25 |
| 31 | 32 | 33 | 34 | 35 | 36 |

**Land Ownership**

F-1-A

County FERGUS

T. 12 N R. 16 E. Plat No. 124

Farm Checked: Date 10-19-79

## MONTANA WATER RESOURCES BOARD

Water Resources Survey

Photo No. 100-50

By PAT RUSSELL

Legal Land Owner FRITH STONE CRUGLER

Address GARNEILL MONT

Operator SAME

Address SAME

Water is delivered by:— 1. Private System; 2. Ditch Company; 3. State Project; 4. Federal Project; 5. Irrigation District

| App. No. Decree No. | NAME OF APPROPRIATOR TO WHOM DECREED | NAME OF STREAM | Date App. Date Priority | Miner's Inches | In Use | NAME OF DITCH (Water Delivered By) | No. | R/F | Present Irr. Acres | Irrigable Acres |
|---|---|---|---|---|---|---|---|---|---|---|
| D-28 | FRANK B HASSETT | ROSS FORK | 5-1-83 | 80 | No | (PT) | | | — | — |
| D-33B | JOSEPH J GIBBONS | ROSS FORK 4TH RIGHT | 7-3-92 | 250 | No | (PT) | | | — | — |
| 1-564 | FRANK B HASSET | ROSS FORK & CO COULEE | 7-5-98 | 500 | No | | | | — | — |

NOTE: R—Denotes Regular Irrigation. F—Flood Irrigation.

Adequate Supply: Yes..... No..... Explain.....

Remarks.....

River Basin JUDITH RIVER

| Also in: Plat No..... Twp..... Rge..... | Plat No..... Twp..... Rge..... | Plat No..... Twp..... Rge..... |
|---|---|---|
| Plat No..... Twp..... Rge..... | Plat No..... Twp..... Rge..... | Plat No..... Twp..... Rge..... |

Information From:

FIELD SURVEY

| | | | | | |
|---|---|---|---|---|---|
| 6 | 5 | 4 | 3 | 2 | 1 |
| 7 | 8 | 9 | 10 | 11 | 12 |
| 18 | 17 | 16 | 15 | 14 | 13 |
| 19 | 20 | 21 | 22 | 23 | 24 |
| 30 | 29 | 28 | 27 | 26 | 25 |
| 31 | 32 | 33 | 34 | 35 | 36 |

**Land Ownership**

F-1-A

County FERGUS

T. 12N R. 16E Plat No. 124

Farm Checked: Date 10-17-69

**MONTANA WATER RESOURCES BOARD**

**Water Resources Survey**

Photo No. 16C-70 16C-54 16C-53 16C-52

By PAT RUSSELL

Legal Land Owner OLIVE A. ALICE & L. RAYMOND LUTHER Address GARNEILL MONT

Operator SAME Address SAME

Water is delivered by:— 1. Private System; 2. Ditch Company; 3. State Project; 4. Federal Project; 5. Irrigation District

| App. No. Decree No. | NAME OF APPROPRIATOR TO WHOM DECREED | NAME OF STREAM | Date App. Date Priority | Miner's Inches | In Use | NAME OF DITCH (Water Delivered By) | No. | R/F | Present Irr. Acres | Irrigable Acres |
|---|---|---|---|---|---|---|---|---|---|---|
| 3-316 | JOSEPH H. McDONALD | TRIB OF CARLYLE CREEK | 11-1-1900 | 100 | No | | | | — | — |
| | POD NEAR NE SENW SEC. 25 | DIE # 752 | | | | | | | | |
| 2-181 | T.M. WIDDIFIELD | 9-12N R-16E UNNAMED CREEK IN SEC 25 | 6-9-93 | 100 | No | | | | — | — |
| 4-315 | L.A. LUTHER | MEADOW CREEK | 7-20-17 | 200 | No | | | | — | — |
| | POD NE SW SEC. 30 T12N-R17E | | | | | | | | | |
| 2-224 | SAMUEL T. DALGAN | MEADOW CREEK | AUG-82 | 200 | No | | | | — | — |
| 2-223 | SAMUEL T. DALGAN | UNNAMED SPRING | 6-15-92 | 300 | No | | | | — | — |
| 3-551 | ELLEN A. McDONALD | UNNAMED CREEK | 6-7-03 | 160 | No | | | | — | — |
| 2-108 | SAMUEL T. DALGAN | UNNAMED STREAM | 9-5-92 | 160 | No | | | | — | — |
| 2-109 | SAMUEL T. DALGAN | MEADOW CREEK | 9-5-92 | 160 | No | | | | — | — |

**NOTE: R—Denotes Regular Irrigation. F—Flood Irrigation.**

Adequate Supply: Yes..... No..... Explain.....

Remarks.....

RAYMOND LUTHER TOLD ME HE USES THE WATER FOR STOCK. HE ALSO SAID HE HAD NO IRR

* MAY NOT BE GOOD BECAUSE OF THE DECREE

River Basin JUDITH RIVER

| Also in: Plat No..... Twp..... Rge..... | Plat No..... Twp..... Rge..... | Plat No..... Twp..... Rge..... |
|---|---|---|
| Plat No..... Twp..... Rge..... | Plat No..... Twp..... Rge..... | Plat No..... Twp..... Rge..... |

Information From:

RAYMOND LUTHER

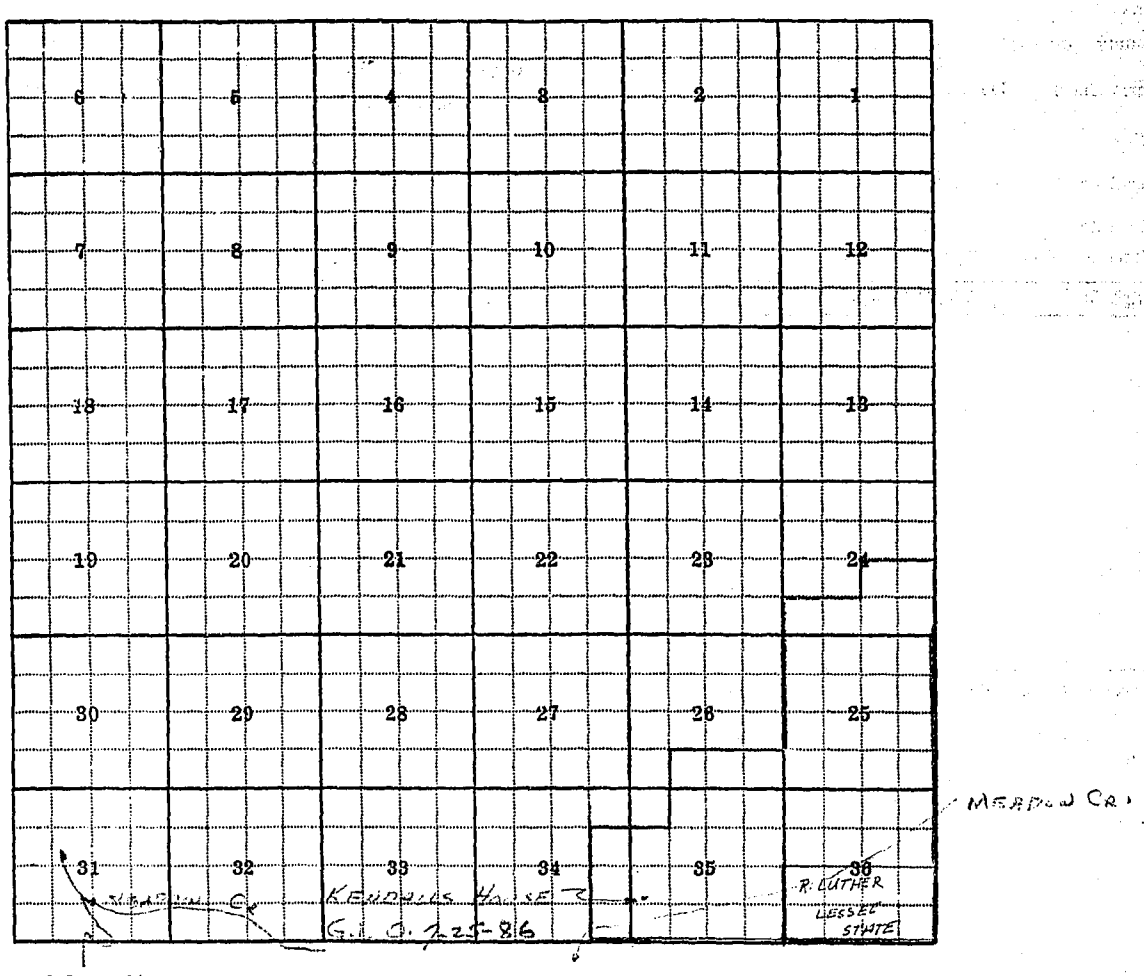


**Land Ownership**

F-1-A

County FERGUS

Farm Checked: Date 10-17-69

By PAT RUSSELL

T 12N R 16E Plat No. 124

Photo No. 2CC-131 2CC-129

# MONTANA WATER RESOURCES BOARD

## Water Resources Survey

Legal Land Owner STATE OF MONTANA Address

Operator J.H. JOHNSON LESSEE Address BUFFALO MONT

Water is delivered by:— 1. Private System; 2. Ditch Company; 3. State Project; 4. Federal Project; 5. Irrigation District

| App. No. Decree No. | NAME OF APPROPRIATOR TO WHOM DECREED | NAME OF STREAM | Date App. Date Priority | Miner's Inches | In Use | NAME OF DITCH (Water Delivered By) | No. | R/F | Present Irr. Acres | Irrigable Acres |
|---|---|---|---|---|---|---|---|---|---|---|
| 3-219 | MARY NICHOL MOLLIE FINCH BENJ/ANNA GORDON | EAST BUFFALO CREEK | 7-10-01 | 1050 | No | (PT) | | | — | — |
| 2-568 | A.T. HAYS | CARLYLE CREEK | SPRING OF 1895 | ALL | No | (PT) NLD | | | — | — |
| 2-567 | A.T. HAYS | UNNAMED COULEE | SPRING-95 | ALL | No | (PT) NLD | | | — | — |

NOTE: R—Denotes Regular Irrigation. F—Flood Irrigation.

Adequate Supply: Yes..... No..... Explain

Remarks

River Basin JUDITH RIVER

| Also in: Plat No..... Twp..... Rge..... | Plat No..... Twp..... Rge..... | Plat No..... Twp..... Rge..... |
|---|---|---|
| Plat No..... Twp..... Rge..... | Plat No..... Twp..... Rge..... | Plat No..... Twp..... Rge..... |

Information From: FIELD SURVEY

| | | | | | |
|---|---|---|---|---|---|
| 6 | 5 | 4 | 3 | 2 | 1 |
| 7 | 8 | 9 | 10 | 11 | 12 |
| 18 | 17 | 16 | 15 | 14 | 13 |
| 19 | 20 | 21 | 22 | 23 | 24 |
| 30 | 29 | 28 | 27 | 26 | 25 |
| 31 | 32 | 33 | 34 | 35 | 36 |

Land Ownership.....

F-1-A

County FERGUS

Farm Checked: Date 10-20-69

By PAT RUSSELL

# MONTANA WATER RESOURCES BOARD

## Water Resources Survey

T 12N R 16E Plat No. 124

Photo No. 1CC-50

Legal Land Owner HARRY B. PECK - ETAL Address GARNEILL MONT

Operator HARRY B. PECK Address SAME

Water is delivered by:— 1. Private System; 2. Ditch Company; 3. State Project; 4. Federal Project; 5. Irrigation District

| App. No. Decree No. | NAME OF APPROPRIATOR TO WHOM DECREED | NAME OF STREAM | Date App. Date Priority | Miner's Inches | In Use | NAME OF DITCH (Water Delivered By) | No. | R/F | Present Irr. Acres | Irrigable Acres |
|---|---|---|---|---|---|---|---|---|---|---|
| ~~D-88~~ | ~~FRANK R. HASSETT~~ | ~~ROSS FORK~~ | ~~5-1-83~~ | ~~80~~ | ~~No~~ | ~~(PT)~~ | | | | |
| D-338 | JOSIAH J. SIBAFOOS | ROSS FORK | 7-9-92 | 200 | No | (PT) | | | — | — |
| 3-340 | ELIZABETH McCOURT | UNNAMED CREEK | 4-1-1900 | 200 | No | | | | — | — |
| 1-364 | JOHN McCOURT | SPRING IN SWNW SEC-34 T-12N R-16E | 6-2-89 | 50 | No | | | | — | — |
| 1-362 | JOHN McCOURT | MEADOW CREEK | 4-16-84 | 100 | No | | | | — | — |

NOTE: R—Denotes Regular Irrigation. F—Flood Irrigation.

Adequate Supply: Yes..... No..... Explain.....

Remarks

I STOPPED AT PECK HOUSE AND HE WAS GOING TO BILLINGS SO I FIELD SURVEYED HIS LAND. HE SAID HE DID NOT IRRIGATE

PECKS LAND HAS A LOT OF ALKALI & HE CAN NOT IRRIGATE FOR THAT REASON

River Basin JUDITH RIVER

| Also in: Plat No..... Twp..... Rge..... | Plat No..... Twp..... Rge..... | Plat No..... Twp..... Rge..... |
|---|---|---|
| Plat No..... Twp..... Rge..... | Plat No..... Twp..... Rge..... | Plat No..... Twp..... Rge..... |

Information From:

FIELD SURVEY
HARRY PECK

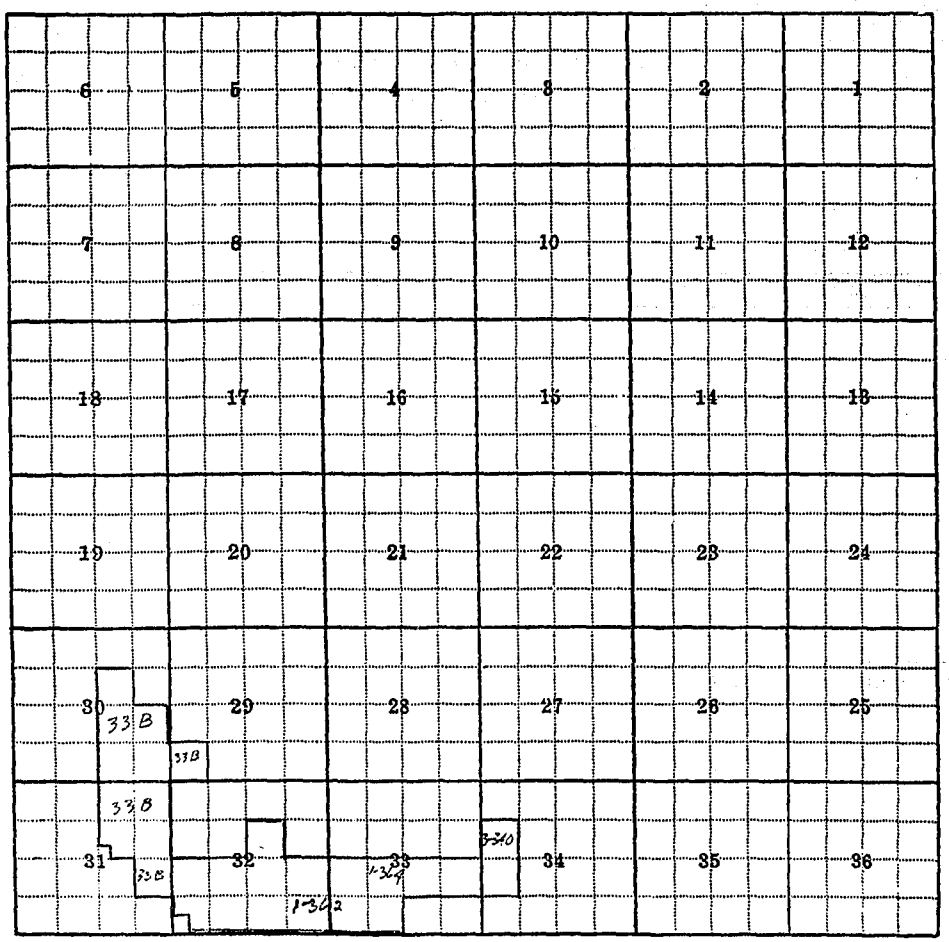


**Land Ownership**

F-1-A

County FERGUS

T. 12N R. 16E Plat No. 124

Farm Checked: Date 10-17-69

## MONTANA WATER RESOURCES BOARD

Water Resources Survey

Photo No. 100-50 100-75

By PAT RUSSELL

Legal Land Owner CLIFFORD & JUANITA BARKHOFF Address GARNEILL MONT

Operator SAME Address SAME

Water is delivered by:— 1. Private System; 2. Ditch Company; 3. State Project; 4. Federal Project; 5. Irrigation District

| App. No. Decree No. | NAME OF APPROPRIATOR TO WHOM DECREED | NAME OF STREAM | Date App. Date Priority | Miner's Inches | In Use | NAME OF DITCH (Water Delivered By) | No. | R/F | Present Irr. Acres | Irrigable Acres |
|---|---|---|---|---|---|---|---|---|---|---|
| D-35 | FRANK E WRIGHT | BOSS FORK | 1-1-95 | 300 | NO | DT | | | — | — |
| 2-548 | H.T. HAYS | CARLYLE CREEK | SPRING 1885 | ALL | NO | DT PLD | | | — | — |
| S-548 | JAS. T. WOODHOUSE | UNNAMED CREEK | 10-1-00 | 2.00 | NO | DT | | | — | — |

NOTE: R—Denotes Regular Irrigation. F—Flood Irrigation.

Adequate Supply: Yes..... No..... Explain.....

Remarks.....

River Basin JUDITH RIVER

| Also in: Plat No. Twp. Rge. | Plat No. Twp. Rge. | Plat No. Twp. Rge. |
|---|---|---|
| Plat No. Twp. Rge. | Plat No. Twp. Rge. | Plat No. Twp. Rge. |

Information From:

JUANITA BARKHOFF

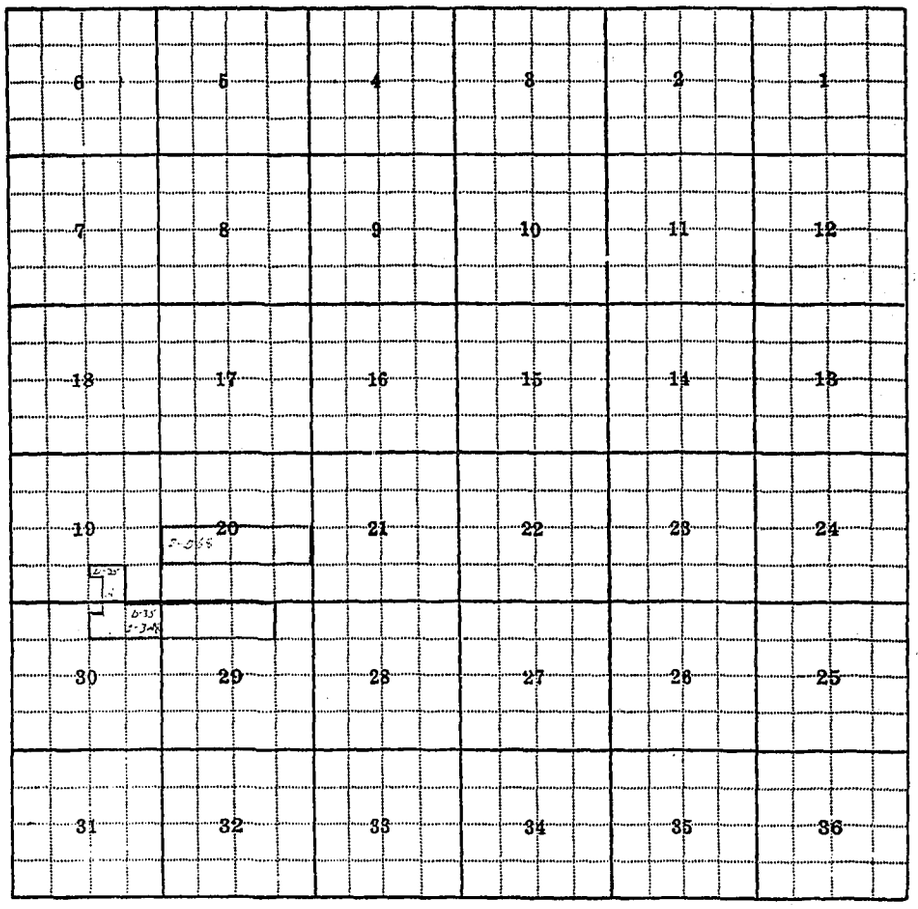


**Land Ownership**

F-1-A

County FERGUS

Farm Checked: Date 11-10-69

By PAT RUSSELL

# MONTANA WATER RESOURCES BOARD

## Water Resources Survey

T. 12N R. 16E Plat No. 124

Photo No. ICC-73 ICC-75

ICC-51 ICC-50

Legal Land Owner JOHN L. & LOUISE HATENGA Address GARNEILL MONT

Operator SAME Address SAME

Water is delivered by:— 1. Private System; 2. Ditch Company; 3. State Project; 4. Federal Project; 5. Irrigation District

| App. No. Decree No. | NAME OF APPROPRIATOR TO WHOM DECREED | NAME OF STREAM | Date App. Date Priority | Miner's Inches | In Use | NAME OF DITCH (Water Delivered By) | No. | R/F | Present Irr. Acres | Irrigable Acres |
|---|---|---|---|---|---|---|---|---|---|---|
| 7-317 | ELBERT J. LARSON | SPRING & RUN OFF | 7-15-67 | 100 | No | PT | | | — | — |
| | [illegible] | | | | | | | | | |
| 7-568 | A.T. HAYES | CARLYLE CREEK | | | | | | | | |
| | | | SPRING 1935 | All | No | PT [illegible] | | | — | — |

NOTE: R—Denotes Regular Irrigation. F—Flood Irrigation.

Adequate Supply: Yes..... No..... Explain.....

Remarks.....

River Basin JUDITH RIVER

| Also in: Plat No..... Twp..... Rge..... | Plat No..... Twp..... Rge..... | Plat No..... Twp..... Rge..... |
|---|---|---|
| Plat No..... Twp..... Rge..... | Plat No..... Twp..... Rge..... | Plat No..... Twp..... Rge..... |

Information From:

JOHN HATENGA

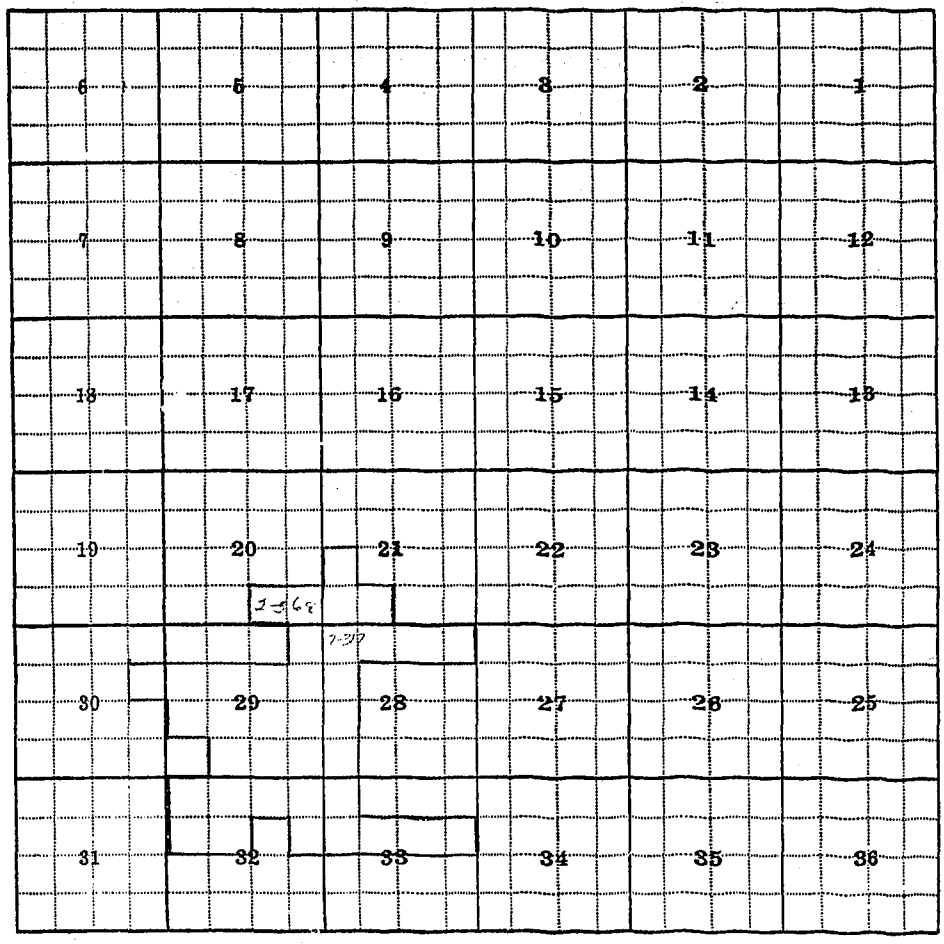


Land Ownership

F-1-A

County FERGUS

T. 12N R. 16E Plat No. 124

Farm Checked: Date 10-17-69

**MONTANA WATER RESOURCES BOARD**

**Water Resources Survey**

Photo No. 100-70 100-71

By PAT RUSSELL

100-73 100-53 100-52

Legal Land Owner PRENTICE L. HREGEN

Address BUFFALO MONT.

Operator SAME

Address SAME

Water is delivered by:— 1. Private System; 2. Ditch Company; 3. State Project; 4. Federal Project; 5. Irrigation District

| App. No. Decree No. | NAME OF APPROPRIATOR TO WHOM DECREED | NAME OF STREAM | Date App. Date Priority | Miner's Inches | In Use | NAME OF DITCH (Water Delivered By) | No. | R/F | Present Irr. Acres | Irrigable Acres |
|---|---|---|---|---|---|---|---|---|---|---|
| 3-349 | JAMES F DOONS | UNNAMED CREEK | 6-15-98 | 200 | No | W | | | — | — |
| | POD NEAR N. LINE SEC 23 | | | | | | | | | |

NOTE: R—Denotes Regular Irrigation. F—Flood Irrigation.

Adequate Supply: Yes..... No..... Explain.....

Remarks.....

River Basin JUDITH RIVER

| Also in: Plat No..... Twp..... Rge..... | Plat No..... Twp..... Rge..... | Plat No..... Twp..... Rge..... |
|---|---|---|
| Plat No..... Twp..... Rge..... | Plat No..... Twp..... Rge..... | Plat No..... Twp..... Rge..... |

Information From:

BILLY BELDEN

| | | | | | |
|---|---|---|---|---|---|
| 6 | 5 | 4 | 3 | 2 | 1 |
| 7 | 8 | 9 | 10 | 11 | 12 |
| 18 | 17 | 16 | 15 | 14 | 13 |
| 19 | 20 | 21 | 22 | 23 | 24 |
| 30 | 29 | 28 | 27 | 26 | 25 |
| 31 | 32 | 33 | 34 | 35 | 36 |

**Land Ownership**.....

.....

.....

County FERGUS

T 12N R 16E Plat No. 134

Farm Checked: Date 10-17-69

Photo No. 100-25

By PAT RUSSELL

# MONTANA WATER RESOURCES BOARD

## Water Resources Survey

Legal Land Owner WALTER BECK % Address

Operator DEMORIS EDWARD ALLEN Address GARNEILL MONT.

Water is delivered by:— 1. Private System; 2. Ditch Company; 3. State Project; 4. Federal Project; 5. Irrigation District

| App. No. Decree No. | NAME OF APPROPRIATOR TO WHOM DECREED | NAME OF STREAM | Date App. Date Priority | Miner's Inches | In Use | NAME OF DITCH (Water Delivered By) | No. | R/F | Present Irr. Acres | Irrigable Acres |
|---|---|---|---|---|---|---|---|---|---|---|
| D-35 | FRANK E WRIGHT | ROSS FORK 20TH RIGHT | 1-1-95 | 300 | No | PT | | | — | — |
| 2-568 | A.T. HAYES | CARYLE CREEK | SPRING 1885 | ALL | No | PT DLP | | | — | — |
| 2-575 | A.T. HAYES & WILLIAM PIKE FOR HEADGATE LOCATED SO NW¼ (RUNS [illegible]) | UNNAMED CREEK SEC. 20 T11N-R16E | 5-18-98 | 700 | No | PT | | | — | — |
| 33B | JOSIAH SIGAFOOS | ROSS FORK 14TH RIGHT | 7-9-92 | 200 | No | PT | | | — | — |

NOTE: R—Denotes Regular Irrigation. F—Flood Irrigation.

Adequate Supply: Yes..... No..... Explain.....

Remarks

MR. ALLEN SON [illegible] NOT THEY USE THE WATER FOR STOCK

River Basin JUDITH RIVER

| Also in: Plat No..... Twp..... Rge..... | Plat No..... Twp..... Rge..... | Plat No..... Twp..... Rge..... |
|---|---|---|
| Plat No..... Twp..... Rge..... | Plat No..... Twp..... Rge..... | Plat No..... Twp..... Rge..... |

Information From:

MR. ALLEN'S SON

F-1-4

County FERGUS

T. 12N R. 16E Plat No. 124

Farm Checked: Date 12-17-69

Photo No. 1CC-53 1CC-52

By PAT RUSSELL

1CC-51

**MONTANA WATER RESOURCES BOARD**

**Water Resources Survey**

Legal Land Owner WALTER H. PECK ETAL C/o Address

Operator DEMORIS EDWARD ALLEN Address GARNELL MONT

Water is delivered by:— 1. Private System; 2. Ditch Company; 3. State Project; 4. Federal Project; 5. Irrigation District

| App. No. Decree No. | NAME OF APPROPRIATOR TO WHOM DECREED | NAME OF STREAM | Date App. Date Priority | Miner's Inches | In Use | NAME OF DITCH (Water Delivered By) | No. | R/F | Present Irr. Acres | Irrigable Acres |
|---|---|---|---|---|---|---|---|---|---|---|
| 7-317 | ELBERT J. LARSON | SPRING & RUN OFF | 7-15-67 | 100 | No | PT | | | — | — |

**NOTE: R—Denotes Regular Irrigation. F—Flood Irrigation.**

Adequate Supply: Yes..... No..... Explain.....

Remarks.....

River Basin JUDITH RIVER

| Also in: Plat No..... Twp..... Rge..... | Plat No..... Twp..... Rge..... | Plat No..... Twp..... Rge..... |
|---|---|---|
| Plat No..... Twp..... Rge..... | Plat No..... Twp..... Rge..... | Plat No..... Twp..... Rge..... |

Information From:

MR ALLEN'S SON

| | | | | | |
|---|---|---|---|---|---|
| 6 | 5 | 4 | 3 | 2 | 1 |
| 7 | 8 | 9 | 10 | 11 | 12 |
| 18 | 17 | 16 | 15 | 14 | 13 |
| 19 | 20 | 21 | 22 | 23 | 24 |
| 30 | 29 | 28 | 27 | 26 | 25 |
| 31 | 32 | 33 | 34 | 35 | 36 |

Land Ownership.....

F-1-A

County FERGUS

Farm Checked: Date 11-12-69

By PAT RUSSELL

T 12N R 16E Plat No. 124

Photo No. 200-129

# MONTANA WATER RESOURCES BOARD

## Water Resources Survey

Legal Land Owner H.C. & ALICE TILZEY Address GARNEILL MONT

Operator SAME Address SAME

Water is delivered by:— 1. Private System; 2. Ditch Company; 3. State Project; 4. Federal Project; 5. Irrigation District

| App. No. Decree No. | NAME OF APPROPRIATOR TO WHOM DECREED | NAME OF STREAM | Date App. Date Priority | Miner's Inches | In Use | NAME OF DITCH (Water Delivered By) | No. | R/F | Present Irr. Acres | Irrigable Acres |
|---|---|---|---|---|---|---|---|---|---|---|
| 3-219 | MARY NICHOL MOLLIE FINN BENTSERA GORDON | EAST BUFFALO CREEK | 7-10-01 | 1050 | NO | PT | | | — | — |
| 2-565 | A.T. HAYES | CARLYLE CREEK | SPRING 1895 | ALL | NO | PT NLD | | | — | — |
| 2-567 | A.T. HAYES | UNNAMED COULEE | SPRING 95 | ALL | NO | PT NLD | | | — | — |

NOTE: R—Denotes Regular Irrigation. F—Flood Irrigation.

Adequate Supply: Yes..... No..... Explain.....

Remarks.....

River Basin JUDITH RIVER

| Also in: Plat No..... Twp..... Rge..... | Plat No..... Twp..... Rge..... | Plat No..... Twp..... Rge..... |
|---|---|---|
| Plat No..... Twp..... Rge..... | Plat No..... Twp..... Rge..... | Plat No..... Twp..... Rge..... |

Information From: FIELD SURVEY

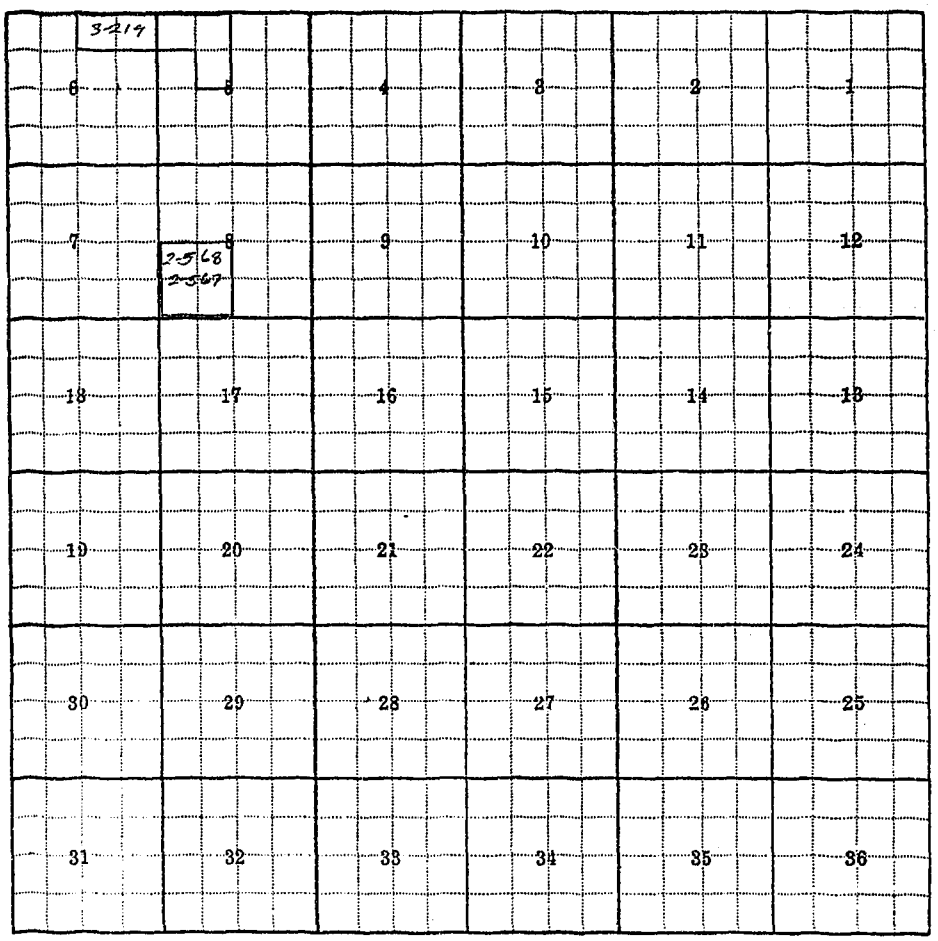

| | | | | | |
|---|---|---|---|---|---|
| 3-214 | | | | | |
| 6 | 5 | 4 | 3 | 2 | 1 |
| 7 | 8 2-568 2-567 | 9 | 10 | 11 | 12 |
| 18 | 17 | 16 | 15 | 14 | 13 |
| 19 | 20 | 21 | 22 | 23 | 24 |
| 30 | 29 | 28 | 27 | 26 | 25 |
| 31 | 32 | 33 | 34 | 35 | 36 |

Land Ownership

F-1-A

County FERGUS

Farm Checked: Date 11-19-69

By PAT RUSSELL

T 12N R 16E Plat No. 124

Photo No. 2CC-129

## MONTANA WATER RESOURCES BOARD

Water Resources Survey

Legal Land Owner HOWARD P & DORA A BAIRD Address GARNEILL MONT

Operator SAME Address SAME

Water is delivered by:— 1. Private System; 2. Ditch Company; 3. State Project; 4. Federal Project; 5. Irrigation District

| App. No. Decree No. | NAME OF APPROPRIATOR TO WHOM DECREED | NAME OF STREAM | Date App. Date Priority | Miner's Inches | In Use | NAME OF DITCH (Water Delivered By) | No. | R/F | Present Irr. Acres | Irrigable Acres |
|---|---|---|---|---|---|---|---|---|---|---|
| 2-567 | A.T. HAYES | UNNAMED COULEE | SPRING 95 | ALL | NO | DT DCD | | | — | — |
| 2-568 | A.T. HAYES | CARLYLE CREEK | SPRING OF 1895 | ALL | NO | DT DCD | | | — | — |

NOTE: R—Denotes Regular Irrigation. F—Flood Irrigation.

Adequate Supply: Yes..... No..... Explain.....

Remarks.....

River Basin JUDITH RIVER

| Also in: Plat No..... Twp..... Rge..... | Plat No..... Twp..... Rge..... | Plat No..... Twp..... Rge..... |
|---|---|---|
| Plat No..... Twp..... Rge..... | Plat No..... Twp..... Rge..... | Plat No..... Twp..... Rge..... |

Information From:

FIELD SURVEY

| | | | | | |
|---|---|---|---|---|---|
| 6 | 5 | 4 | 3 | 2 | 1 |
| 7 | 8 | 9 | 10 | 11 | 12 |
| 18 | 17 | 16 | 15 | 14 | 13 |
| 19 | 20 | 21 | 22 | 23 | 24 |
| 30 | 29 | 28 | 27 | 26 | 25 |
| 31 | 32 | 33 | 34 | 35 | 36 |

**Land Ownership**

F-1-A

County FERGUS

Farm Checked: Date 10-17-69

By PAT RUSSELL

T. 17N R. 16E Plat No. 184

Photo No. 2CC-129

**MONTANA WATER RESOURCES BOARD**

**Water Resources Survey**

Legal Land Owner LEE A & LUELLA A RIEHL Address BUFFALO MONT

Operator SAME Address SAME

Water is delivered by:— 1. Private System; 2. Ditch Company; 3. State Project; 4. Federal Project; 5. Irrigation District

| App. No. Decree No. | NAME OF APPROPRIATOR TO WHOM DECREED | NAME OF STREAM | Date App. Date Priority | Miner's Inches | In Use | NAME OF DITCH (Water Delivered By) | No. | R/F | Present Irr. Acres | Irrigable Acres |
|---|---|---|---|---|---|---|---|---|---|---|
| D-31 | DANIEL S HASTINGS | DRY CREEK 9TH RIGHT | 5-24-87 | 160 | NO | PT | | | — | — |
| | | MUD CREEK 12TH RIGHT | 7-24-88 | 200 | NO | PT | | | — | — |
| | | ROSS FORK 13TH RIGHT | 4-6-91 | 500 | NO | PT | | | — | — |

**NOTE: R—Denotes Regular Irrigation. F—Flood Irrigation.**

Adequate Supply: Yes..... No..... Explain.....

Remarks.....

* PART OF THE 9TH RIGHT - DRY CREEK - 5-24-87 - 160 MI WERE FOR THIS LAND NOT MUD CREEK OR ROSS FORK WATER

River Basin JUDITH RIVER

| Also in: Plat No..... Twp..... Rge..... | Plat No..... Twp..... Rge..... | Plat No..... Twp..... Rge..... |
|---|---|---|
| Plat No..... Twp..... Rge..... | Plat No..... Twp..... Rge..... | Plat No..... Twp..... Rge..... |

Information From: LEE RIEHL

| | | | | | |
|---|---|---|---|---|---|
| 6 | 5 | 4 | 3 | 2 | 1 |
| 7 | 8 | 9 | 10 | 11 | 12 |
| 18 | 17 | 16 | 15 | 14 | 13 |
| 19 | 20 | 21 | 22 | 23 | 24 |
| 30 | 29 | 28 | 27 | 26 | 25 |
| 31 | 32 | 33 | 34 | 35 | 36 |

**Land Ownership**

F-1-A

County FERGUS

Farm Checked: Date 11-19-69

By PAT RUSSELL

# MONTANA WATER RESOURCES BOARD

## Water Resources Survey

T 12N R 16E Plat No. 124

Photo No. 2CC-129

Legal Land Owner HAZEL LOONEY MISCHKE Address GARNEILL MONT

Operator SAME Address SAME

Water is delivered by:— 1. Private System; 2. Ditch Company; 3. State Project; 4. Federal Project; 5. Irrigation District

| App. No. Decree No. | NAME OF APPROPRIATOR TO WHOM DECREED | NAME OF STREAM | Date App. Date Priority | Miner's Inches | In Use | NAME OF DITCH (Water Delivered By) | No. | R/F | Present Irr. Acres | Irrigable Acres |
|---|---|---|---|---|---|---|---|---|---|---|
| 3-219 | HARY NICHOL [illegible] | EAST BUFFALO CREEK | 7-10-01 | 1050 | NO | PT | | | — | — |
| | | | | | | | | | | |
| P-31 | DANIEL S HASTINGS | DRY CREEK 9TH RIGHT | 5-24-97 | 160 | NO | PT | | | — | — |
| | | MUD CREEK 12TH RIGHT | 7-24-88 | 200 | NO | PT | | | — | — |
| | | BOSS FORK 13TH RIGHT | 4-6-91 | 500 | NO | PT | | | — | — |

NOTE: R—Denotes Regular Irrigation. F—Flood Irrigation.

Adequate Supply: Yes..... No..... Explain.....

Remarks.....

* THIS THE 9TH RIGHT ON DRY CREEK FOR USE IN THIS AREA IN SEC. 6

River Basin JUDITH RIVER

| Also in: Plat No..... Twp..... Rge..... | Plat No..... Twp..... Rge..... | Plat No..... Twp..... Rge..... |
|---|---|---|
| Plat No..... Twp..... Rge..... | Plat No..... Twp..... Rge..... | Plat No..... Twp..... Rge..... |

Information From: FIELD SURVEY

| | | | | | |
|---|---|---|---|---|---|
| 3-219<br>6 | 5 | 4 | 3 | 2 | 1 |
| 7 | 8 | 9 | 10 | 11 | 12 |
| 18 | 17 | 16 | 15 | 14 | 13 |
| 19 | 20 | 21 | 22 | 23 | 24 |
| 30 | 29 | 28 | 27 | 26 | 25 |
| 31 | 32 | 33 | 34 | 35 | 36 |

**Land Ownership**

F-1-A

County Fergus

Farm Checked: Date 9-29-1969

By D. Smith

STATE OF MONTANA
WATER CONSERVATION BOARD
Water Resources Survey

T. 12N R. 17E Plat No. 125

Photo No. 2CC-135 &
2 CC-136

Legal Land Owner Manford J. Hannah Address MOORE

Operator WAYNE HANNAH Address MOORE

Water is delivered by:— 1. Private System; 2. Ditch Company; 3. State Project; 4. Federal Project; 5. Irrigation District

| App. No. Decree No. | NAME OF APPROPRIATOR TO WHOM DECREED | NAME OF STREAM | Date App. Date Priority | Miner's Inches | In Use | NAME OF DITCH (Water Delivered By) | No. | R/F | Present Irr. Acres | Irrigable Acres |
|---|---|---|---|---|---|---|---|---|---|---|
| S-336 | John Hanlon | Unnamed Creek | 5-15-02 | 200 | STOCK | | | | — | — |

NOTE: R—Denotes Regular Irrigation. F—Flood Irrigation.

Adequate Supply: Yes..... No..... Explain.....

Remarks.....

River Basin JUDITH

| Also in: Plat No. Twp. Rge. | Plat No. Twp. Rge. | Plat No. Twp. Rge. |
|---|---|---|
| Plat No. Twp. Rge. | Plat No. Twp. Rge. | Plat No. Twp. Rge. |

Information From:
MANFORD HANNAH &
WAYNE HANNAH

| | | | | | |
|---|---|---|---|---|---|
| 6 | 5 | 4 | 3 | 2 | 1 |
| 7 | 8 | 9 | 10 | 11 | 12 |
| 18 | 17 | 16 | 15 | 14 | 13 |
| 19 | 20 | 21 | 22 | 23 | 24 |
| 30 | 29 | 28 | 27 | 26 | 25 |
| 31 | 32 | 33 | 34 | 35 | 36 |

Land Ownership.....

2

F-1-A

County Fergus

Farm Checked: Date 9-24-1969

By D. Smith

**STATE OF MONTANA**
**WATER CONSERVATION BOARD**
**Water Resources Survey**

T. 12N R. 17E Plat No. 125

Photo No. 1cc-55, 1cc-57 and 1cc68

Legal Land Owner Olive A., L. Raymond & Alice Luther Address GARNEILL, MONT

Operator RAYMOND LUTHER Address

Water is delivered by:— 1. Private System; 2. Ditch Company; 3. State Project; 4. Federal Project; 5. Irrigation District

| App. No. Decree No. | NAME OF APPROPRIATOR TO WHOM DECREED | NAME OF STREAM | Date App. Date Priority | Miner's Inches | In Use | NAME OF DITCH (Water Delivered By) | No. | R/F | Present Irr. Acres | Irrigable Acres |
|---|---|---|---|---|---|---|---|---|---|---|
| * D-34 | Patrick Duffy | Springs | 3-11-94 | 100 | STOCK | | | | — | — |
| 3-121 | | Hay Creek | 4-14-94 | 75 | STOCK | | | | | |
| 4-315 | L.A. Luther | MEADOW Creek | 7-20-17 | 200 | STOCK | | | | — | — |
| *** 3-173 | J.H. McDonald | Unnamed Creek | 12-10-1900 | 80 | STOCK | | | | — | — |
| | | | | | | | | | | |
| 5-3 | [illegible] McDONALD | MEADOW CREEK | 11-30-03 | 160 | STOCK | | | | — | — |
| | | | | | | | | | | |
| 5-216 | [illegible] McDONALD | MEADOW CREEK | 10-15-04 | 100 | STOCK | | | | — | — |
| | | | | | | | | | | |
| ** 3-630 | [illegible] | TRIB. OF ROSS FORK | 6-15-01 | [illegible] | STOCK | | | | — | — |
| | | | | | | | | | | |
| ** 2-596 | [illegible] | [illegible] | 6-19-99 | 80 | STOCK | | | | — | — |
| | | | | | | | | | | |
| | | | | | | | | | | |
| | | | | | | | | | | |

**NOTE: R—Denotes Regular Irrigation. F—Flood Irrigation.**

Adequate Supply: Yes..... No..... Explain.....

Remarks.....

* HAY CREEK NOW KNOWN AS MILLS COULEE.

** SAME AS HAY (MILLS COULEE) CREEK

*** THIS IS A TRIB. TO MEADOW CREEK

River Basin JUDITH

| Also in: Plat No. 134 Twp. 11N Rge. 17E | Plat No. ..... Twp. ..... Rge. ..... | Plat No. ..... Twp. ..... Rge. ..... |
|---|---|---|
| Plat No. ..... Twp. ..... Rge. ..... | Plat No. ..... Twp. ..... Rge. ..... | Plat No. ..... Twp. ..... Rge. ..... |

Information From: RAY LUTHER




Land Ownership 3-121

F-1-A—5M—

County Fergus

Farm Checked: Date 9-24-1969

By D. Smith

**STATE OF MONTANA**
**STATE ENGINEERS OFFICE**
**Water Resources Survey**

T. 12N R. 17E Plat No. 125

Photo No. 2CC 136

Legal Land Owner John C. Hannah Address MOORE

Operator SAME Address MOORE

Water is delivered by:— 1. Private System; 2. Ditch Company; 3. State Project; 4. Federal Project; 5. Irrigation District

| App. No. Decree No. | NAME OF APPROPRIATOR TO WHOM DECREED | NAME OF STREAM | Date App. Date Priority | Miner's Inches | In Use | NAME OF DITCH (Water Delivered By) | No. | R/F | Present Irr. Acres | Irrigable Acres |
|---|---|---|---|---|---|---|---|---|---|---|
| 4-152 | Albert C. Logan | Springs in SW SE SE SW sec 5 | 4-12-96 | All | STOCK | | | | | |
| 5-134 | Lauren B. Knapp | 5 unnamed Springs | 8-?-00 8-?-03 | – | STOCK | | | | — | — |
| 5-73 | Bridget Logan | Buffalo Creek & Springs | 10-31-03 | 250 | STOCK | | | | — | — |
| 3-622 | Bridget Logan | Buffalo Creek | 10-31-03 | 100 | STOCK | | | | — | — |

**NOTE: R—Denotes Regular Irrigation. F—Flood Irrigation.**

Adequate Supply: Yes..... No..... Explain.....

Remarks.....

River Basin JUDITH

| Also in: Plat No..... Twp..... Rge..... | Plat No..... Twp..... Rge..... | Plat No..... Twp..... Rge..... |
|---|---|---|
| Plat No..... Twp..... Rge..... | Plat No..... Twp..... Rge..... | Plat No..... Twp..... Rge..... |

Information From: FIELD SURVEY & MRS. WAYNE HANNAH (RELATIVE)

| | | | | | |
|---|---|---|---|---|---|
| 6 | 5 | 4 | 3 | 2 | 1 |
| 7 | 8 | 9 | 10 | 11 | 12 |
| 18 | 17 | 16 | 15 | 14 | 13 |
| 19 | 20 | 21 | 22 | 23 | 24 |
| 30 | 29 | 28 | 27 | 26 | 25 |
| 31 | 32 | 33 | 34 | 35 | 36 |

**Land Ownership**.....

.....

.....

F-1-A

County FERGUS

Farm Checked: Date 9-24-1969

By D. Smith

Legal Land Owner First Trust Co. of Montana

Operator MARIETTA STEPHENS

STATE OF MONTANA
WATER CONSERVATION BOARD
Water Resources Survey

T. 12N R. 17E Plat No. 125

Photo No. 1cc-68, 2cc 135, and 2cc 136

Address GREAT FALLS

Address MOORE

Water is delivered by:— 1. Private System; 2. Ditch Company; 3. State Project; 4. Federal Project; 5. Irrigation District

| App. No. Decree No. | NAME OF APPROPRIATOR TO WHOM DECREED | NAME OF STREAM | Date App. Date Priority | Miner's Inches | In Use | NAME OF DITCH (Water Delivered By) | No. | R/F | Present Irr. Acres | Irrigable Acres |
|---|---|---|---|---|---|---|---|---|---|---|
| 5-456 | Jessie Shiell | N. fork of East Buffalo Creek | 9-1-03 | 200 | STOCK | | | | — | — |

NOTE: R—Denotes Regular Irrigation. F—Flood Irrigation.

Adequate Supply: Yes..... No..... Explain.....

Remarks.....

River Basin JUDITH

Information From: JOHN SWANZ (MGR)

Also in: Plat No..... Twp..... Rge..... Plat No..... Twp..... Rge..... Plat No..... Twp..... Rge..... Plat No..... Twp..... Rge..... Plat No..... Twp..... Rge..... Plat No..... Twp..... Rge.....




Land Ownership.....

.....

.....

F-1-A

County Fergus

Farm Checked: Date 10-29-69

By Gary Wiseman

T 12N R 18E Plat No. 126

Photo No. UNSURVEYED

# MONTANA WATER RESOURCES BOARD

Water Resources Survey

Legal Land Owner U.S.A. Address ?

Operator ? Address ?

Water is delivered by:— 1. Private System; 2. Ditch Company; 3. State Project; 4. Federal Project; 5. Irrigation District

| App. No. Decree No. | NAME OF APPROPRIATOR TO WHOM DECREED | NAME OF STREAM | Date App. Date Priority | Miner's Inches | In Use | NAME OF DITCH (Water Delivered By) | No. | R/F | Present Irr. Acres | Irrigable Acres |
|---|---|---|---|---|---|---|---|---|---|---|
| * 7-39 | U.S.A. (Campground) | Crystal Spring (Rock Creek | 4-25-39 | 20 | Yes | | | | — | — |

NOTE: R—Denotes Regular Irrigation. F—Flood Irrigation.

Adequate Supply: Yes..... No..... Explain.....

Remarks.....

P.D.P. with size of Flume, ditch, pipe or aqueduct by which it intends to divert the said water is as follows: A pipe 2" in diameter diverts water from said stream at a point upon its West bank and runs thence in a Northwesterly direction for a distance of 1/4 mile. Thence over and upon said land.

Intended place of [illegible] for domestic use in connection with the development of a public campground situated all the [illegible] of [illegible] in the SW1/4 Sec. 7 T12N R18E M.P.M.

Crystal Spring is Unsurveyed Property but is probably is in Sec 19 12N R18E

* Not Used In this Township River Basin Musselshell

| Also in: Plat No..... Twp..... Rge..... | Plat No..... Twp..... Rge..... | Plat No..... Twp..... Rge..... |
|---|---|---|
| Plat No..... Twp..... Rge..... | Plat No..... Twp..... Rge..... | Plat No..... Twp..... Rge..... |

Information From: FIELD SURVEY

F-1-A

County FERGUS

T 12N R 18E Plat No. 12

Farm Checked: Date 10-29-69

**MONTANA WATER RESOURCES BOARD**

**Water Resources Survey**

Photo No. UNSURVEYED

By GARY WISEMAN

Legal Land Owner U.S.A Address ?

Operator ? Address ?

Water is delivered by:— 1. Private System; 2. Ditch Company; 3. State Project; 4. Federal Project; 5. Irrigation Distri

| App. No. Decree No. | NAME OF APPROPRIATOR TO WHOM DECREED | NAME OF STREAM | Date App. Date Priority | Miner's Inches | In Use | NAME OF DITCH (Water Delivered By) | No. | R/F | Present Irr. Acres | Irrig Ac |
|---|---|---|---|---|---|---|---|---|---|---|
| * A-238M | J.G. COOPER, LA. DAVIS | W.A. HEAVILLYE | | | NO | NLD | | | — | — |
| CANUTE | OLESON, V. Z. PRIEST | JAS RYAN, WALTER WINNETT | | | | | | | | |
| | | CLEAR LAKE RESERVOIR | 7-11-83 | Reservoir | | | | | | |

**NOTE: R—Denotes Regular Irrigation. F—Flood Irrigation.**

Adequate Supply: Yes..... No..... Explain.....

Remarks.....

A-238M The water In the South Forks of Fords Creek, Meagher County, Montana For Irrigation Au Said Water to be taken From the Stream about one mile below the Turn Out of Graville Stuarts ditch and about a Fourth Mile below and East of Fort Maginis Military Reservation

P.O.D Begining at a stake on the North side of Ubet Creek, About one mile West of Ubet Post office Running thence one Mile West, thence South 80 Rods, thence East one Mile, And thence north 2 Rods to the Place of begining.

* Not used In this township
see water right sheet

River Basin Musselshell

| Also in: Plat No..... Twp..... Rge..... | Plat No..... Twp..... Rge..... | Plat No..... Twp..... Rge..... |
|---|---|---|
| Plat No..... Twp..... Rge..... | Plat No..... Twp..... Rge..... | Plat No..... Twp..... Rge..... |

Information From:

FIELD SURVEY

F-1-A

County [illegible]

Farm Checked: Date [illegible]

By [illegible]

T. 12N R. 20E Plat No. 128

Photo No. 10N-181; 16N-20; 16N-19; 100-127-128-133-134

# MONTANA WATER RESOURCES BOARD

## Water Resources Survey

Legal Land Owner [illegible] Address BILLINGS, MONT.

Operator ..... Address .....

Water is delivered by:— 1. Private System; 2. Ditch Company; 3. State Project; 4. Federal Project; 5. Irrigation District

| App. No. Decree No. | NAME OF APPROPRIATOR TO WHOM DECREED | NAME OF STREAM | Date App. Date Priority | Miner's Inches | In Use | NAME OF DITCH (Water Delivered By) | No. | R/F | Present Irr. Acres | Irrigable Acres |
|---|---|---|---|---|---|---|---|---|---|---|
| [illegible] | [illegible] | [illegible] | 6-1-09 | 200 | [illegible] | | | | — | — |
| [illegible] | [illegible] | * [illegible] | 5-1-04 | 100 | NO | | | | — | — |
| [illegible] | [illegible] | [illegible] | 5-15-[illegible] | [illegible] | [illegible] | | | | — | — |
| [illegible] | [illegible] | [illegible] | 6-10-05 | 40 | NO | | | | — | — |
| [illegible] | [illegible] | [illegible] | 6-10-04 | 50 | NO | | | | — | — |
| [illegible] | [illegible] | [illegible] | [illegible] JUNE-1904 | 160 | NO | | | | — | — |

NOTE: R—Denotes Regular Irrigation. F—Flood Irrigation.

Adequate Supply: Yes..... No..... Explain [illegible] CALLED MAYNARD CR

Remarks.....

River Basin [illegible] RIVER

| Also in: Plat No..... Twp..... Rge..... | Plat No..... Twp..... Rge..... | Plat No..... Twp..... Rge..... |
|---|---|---|
| Plat No..... Twp..... Rge..... | Plat No..... Twp..... Rge..... | Plat No..... Twp..... Rge..... |

Information From: FIELD SURVEY

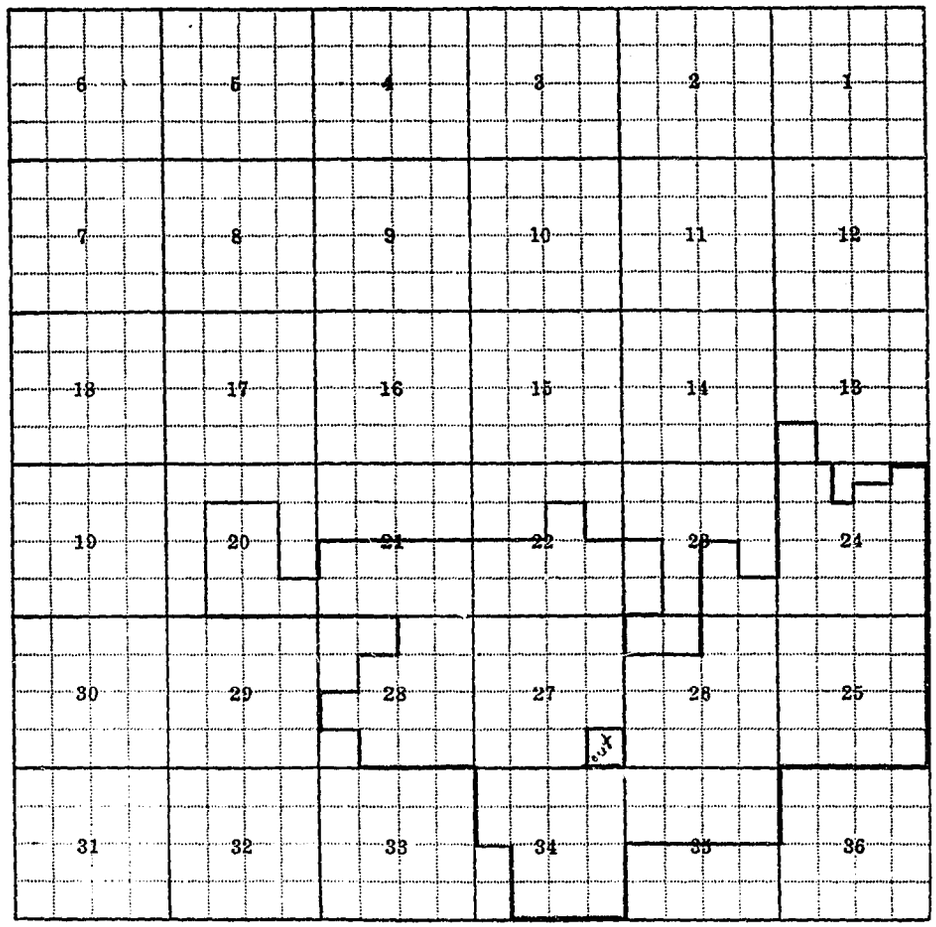


**Land Ownership**

F-1-A

County [illegible] T [illegible] R [illegible] Plat No. [illegible]

Farm Checked: Date [illegible]

**MONTANA WATER RESOURCES BOARD**

**Water Resources Survey**

Photo No. [illegible]

By [illegible]

[illegible]

Legal Land Owner [illegible] Address [illegible]

Operator ..... Address .....

Water is delivered by:— 1. Private System; 2. Ditch Company; 3. State Project; 4. Federal Project; 5. Irrigation District

| App. No. Decree No. | NAME OF APPROPRIATOR TO WHOM DECREED | NAME OF STREAM | Date App. Date Priority | Miner's Inches | In Use | NAME OF DITCH (Water Delivered By) | No. | R/F | Present Irr. Acres | Irrigable Acres |
|---|---|---|---|---|---|---|---|---|---|---|
| [illegible] | [illegible] | [illegible] CREEK | [illegible] | 400 | NO | " | | | — | — |
| | [illegible] | | | | | | | | | |
| [illegible] | [illegible] | [illegible] CREEK | [illegible] | 100 | NO | | | | — | — |
| | [illegible] | | | | | | | | | |
| [illegible] | [illegible] | [illegible] Water Shed | [illegible] | 300 | [illegible] | | | | — | — |

**NOTE: R—Denotes Regular Irrigation. F—Flood Irrigation.**

Adequate Supply: Yes..... No..... Explain.....

Remarks.....

River Basin [illegible]

| Also in: Plat No. ..... Twp. ..... Rge. ..... | Plat No. ..... Twp. ..... Rge. ..... | Plat No. ..... Twp. ..... Rge. ..... |
|---|---|---|
| Plat No. ..... Twp. ..... Rge. ..... | Plat No. ..... Twp. ..... Rge. ..... | Plat No. ..... Twp. ..... Rge. ..... |

Information From:

[illegible]

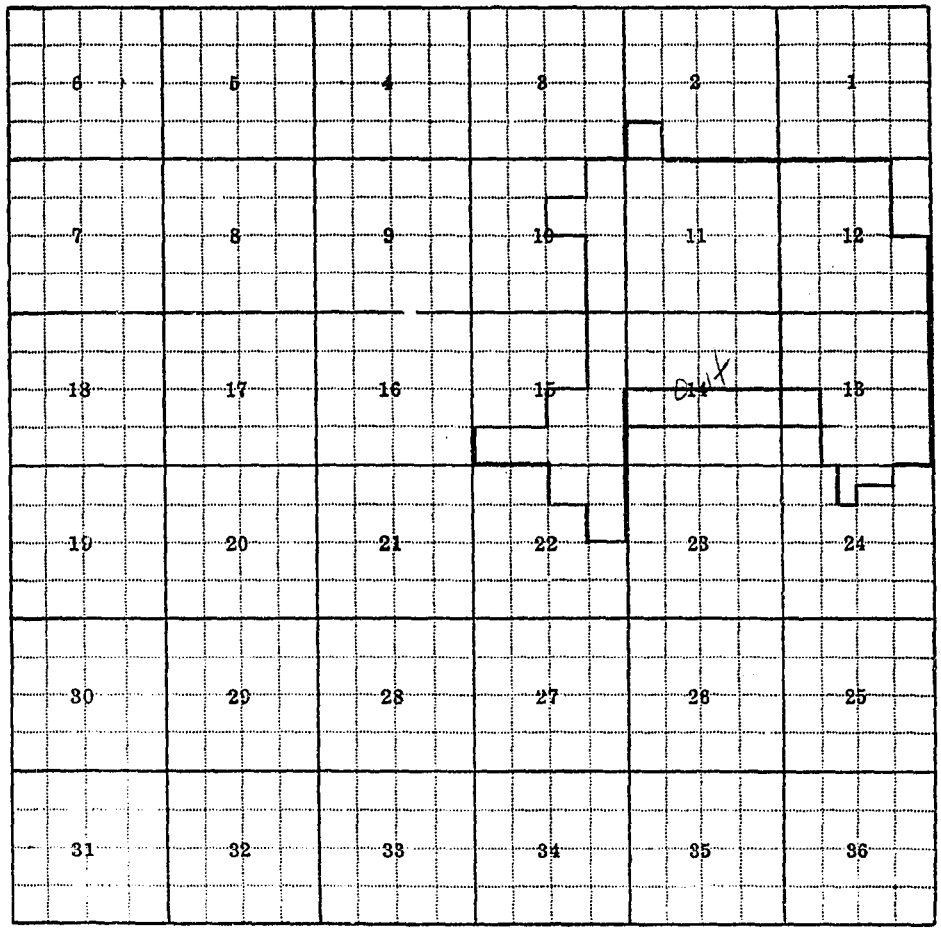


Land Ownership

F-1-A

County [illegible] T [illegible] R [illegible] Plat No. [illegible]

Farm Checked: Date [illegible]

# MONTANA WATER RESOURCES BOARD

## Water Resources Survey

Photo No. [illegible]

By [illegible]

[illegible]

Legal Land Owner [illegible] Address [illegible]

Operator ..... Address .....

Water is delivered by:— 1. Private System; 2. Ditch Company; 3. State Project; 4. Federal Project; 5. Irrigation District

| App. No. Decree No. | NAME OF APPROPRIATOR TO WHOM DECREED | NAME OF STREAM | Date App. Date Priority | Miner's Inches | In Use | NAME OF DITCH (Water Delivered By) | No. | R/F | Present Irr. Acres | Irrigable Acres |
|---|---|---|---|---|---|---|---|---|---|---|
| [illegible] | [illegible] | [illegible] | [illegible] | [illegible] | [illegible] | | | | — | — |
| [illegible] | [illegible] | [illegible] | [illegible] | [illegible] | [illegible] | | | | — | — |
| | | Creek | | | | | | | | |

NOTE: R—Denotes Regular Irrigation. F—Flood Irrigation.

Adequate Supply: Yes..... No..... Explain.....

Remarks.....

River Basin [illegible]

| Also in: Plat No..... Twp..... Rge..... | Plat No..... Twp..... Rge..... | Plat No..... Twp..... Rge..... |
|---|---|---|
| Plat No..... Twp..... Rge..... | Plat No..... Twp..... Rge..... | Plat No..... Twp..... Rge..... |

Information From:

[illegible]

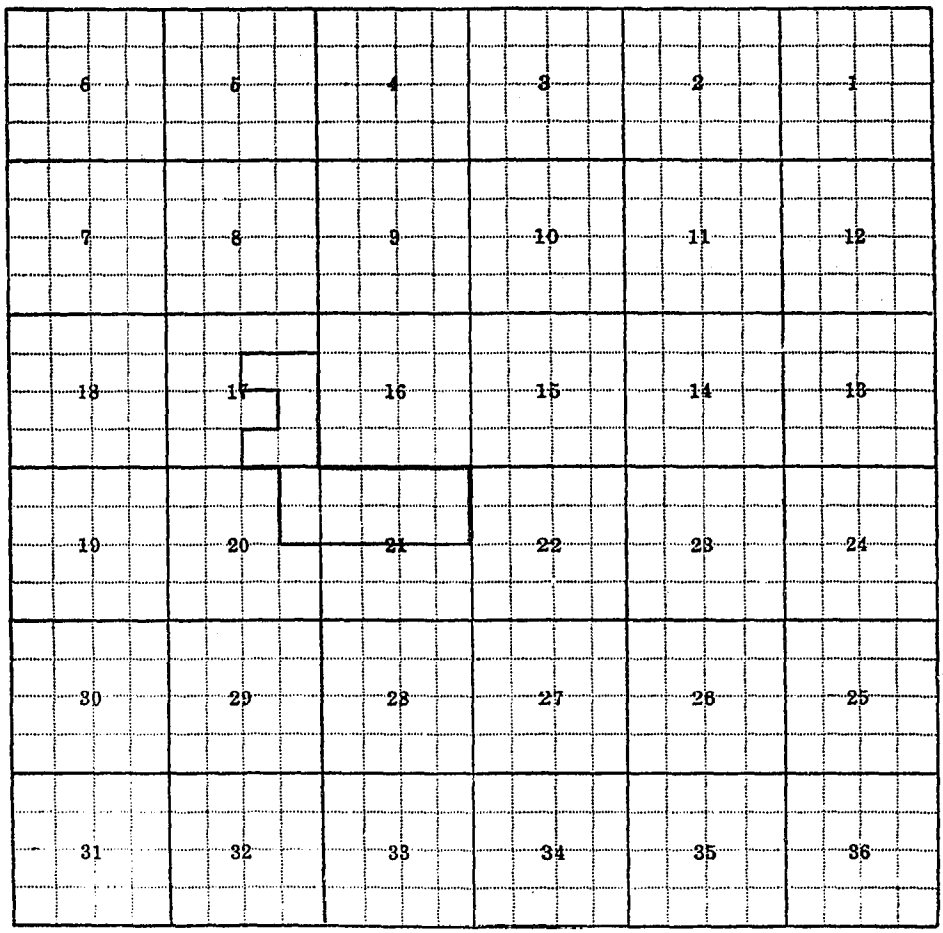


**Land Ownership**.....

.....

.....

F-1-A

County FERGUS

Farm Checked: Date 10-5-71

By

T 12 N R 20 E Plat No 128

Photo No MY-16 H-21

**MONTANA WATER RESOURCES BOARD**

**Water Resources Survey**

Legal Land Owner STATE OF MONT. Address

Operator ROBERT K. PHILLIPS - LESSEE Address

Water is delivered by:— 1. Private System; 2. Ditch Company; 3. State Project; 4. Federal Project; 5. Irrigation District

| App. No. Decree No. | NAME OF APPROPRIATOR TO WHOM DECREED | NAME OF STREAM | Date App. Date Priority | Miner's Inches | In Use | NAME OF DITCH (Water Delivered By) | No. | R/F | Present Irr. Acres | Irrigable Acres |
|---|---|---|---|---|---|---|---|---|---|---|
| 5-260 | R.W. NOBLE ET AL | UN-TRIB. | 9-1-04 | 300 | — | NCD | | | — | — |
| | SPRING IN E½ PART OF SEC. 16-12-20 | | | | | | | | | |

NOTE: R—Denotes Regular Irrigation. F—Flood Irrigation.

Adequate Supply: Yes..... No..... Explain.....

Remarks.....

River Basin.....

| Also in: Plat No..... Twp..... Rge..... | Plat No..... Twp..... Rge..... | Plat No..... Twp..... Rge..... |
|---|---|---|
| Plat No..... Twp..... Rge..... | Plat No..... Twp..... Rge..... | Plat No..... Twp..... Rge..... |

Information From:

| | | | | | |
|---|---|---|---|---|---|
| 6 | 5 | 4 | 3 | 2 | 1 |
| 7 | 8 | 9 | 10 | 11 | 12 |
| 18 | 17 | 16 | 15 | 14 | 13 |
| 19 | 20 | 21 | 22 | 23 | 24 |
| 30 | 29 | 28 | 27 | 26 | 25 |
| 31 | 32 | 33 | 34 | 35 | 36 |

Land Ownership.....

F-1-A

County [illegible]

Farm Checked: Date [illegible]

By [illegible]

T. 12N R. 29E Plat No. 128

Photo No. 9CC 156; 16N-21

**MONTANA WATER RESOURCES BOARD**

**Water Resources Survey**

Legal Land Owner [illegible] Address [illegible] Lewistown

Operator ..... Address .....

Water is delivered by:— 1. Private System; 2. Ditch Company; 3. State Project; 4. Federal Project; 5. Irrigation District

| App. No. Decree No. | NAME OF APPROPRIATOR TO WHOM DECREED | NAME OF STREAM | Date App. Date Priority | Miner's Inches | In Use | NAME OF DITCH (Water Delivered By) | No. | R/F | Present Irr. Acres | Irrigable Acres |
|---|---|---|---|---|---|---|---|---|---|---|
| [illegible] | [illegible] McWilliams | [illegible] | 10-15-04 | 400 | NO | [illegible] | | | — | — |
| | [illegible] & [illegible] Noble | | | | | | | | | |

**NOTE: R—Denotes Regular Irrigation. F—Flood Irrigation.**

Adequate Supply: Yes..... No..... Explain.....

Remarks.....

River Basin MUSSELSHELL RIVER

| Also in: Plat No. [illegible] Twp. [illegible] Rge. [illegible] | Plat No. ..... Twp. ..... Rge. ..... | Plat No. ..... Twp. ..... Rge. ..... |
|---|---|---|
| Plat No. ..... Twp. ..... Rge. ..... | Plat No. ..... Twp. ..... Rge. ..... | Plat No. ..... Twp. ..... Rge. ..... |

Information From:

FIELD SURVEY

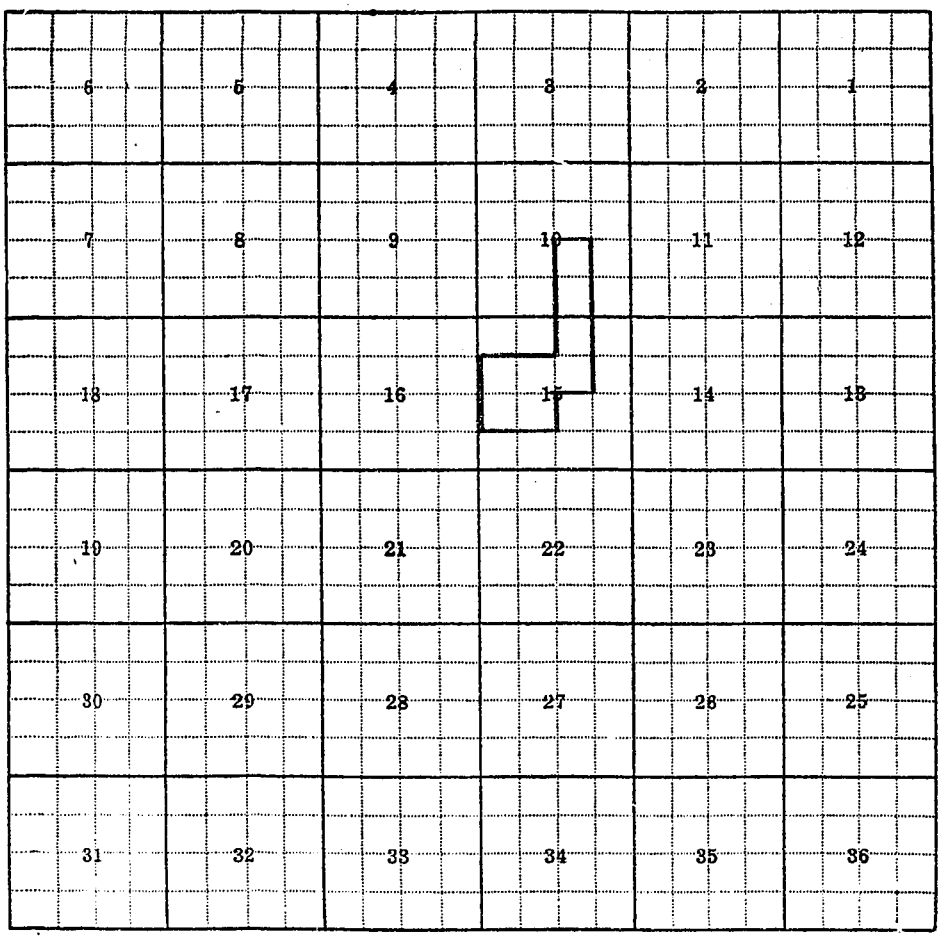

| | | | | | |
|---|---|---|---|---|---|
| 6 | 5 | 4 | 3 | 2 | 1 |
| 7 | 8 | 9 | 10 | 11 | 12 |
| 18 | 17 | 16 | 15 | 14 | 13 |
| 19 | 20 | 21 | 22 | 23 | 24 |
| 30 | 29 | 28 | 27 | 26 | 25 |
| 31 | 32 | 33 | 34 | 35 | 36 |

**Land Ownership**

F-1-A

County [illegible]

T 12 R 20 Plat No. 178

Farm Checked: Date [illegible]

**MONTANA WATER RESOURCES BOARD**

**Water Resources Survey**

Photo No. 10M-178-179-180

By [illegible]

Legal Land Owner [illegible] NELSON'S SON

Address [illegible] Star Route Lewistown

Operator

Address

Water is delivered by:— 1. Private System; 2. Ditch Company; 3. State Project; 4. Federal Project; 5. Irrigation District

| App. No. Decree No. | NAME OF APPROPRIATOR TO WHOM DECREED | NAME OF STREAM | Date App. Date Priority | Miner's Inches | In Use | NAME OF DITCH (Water Delivered By) | No. | R/F | Present Irr. Acres | Irrigable Acres |
|---|---|---|---|---|---|---|---|---|---|---|
| [illegible] | [illegible] | [illegible] | [illegible] | 200 | [illegible] | | | | — | — |
| [illegible] | [illegible] | [illegible] | [illegible] | 200 | [illegible] | | | | — | — |

**NOTE: R—Denotes Regular Irrigation. F—Flood Irrigation.**

Adequate Supply: Yes..... No..... Explain.....

Remarks.....

River Basin [illegible]

| Also in: Plat No. | Twp. | Rge. | Plat No. | Twp. | Rge. | Plat No. | Twp. | Rge. |
|---|---|---|---|---|---|---|---|---|
| Plat No. | Twp. | Rge. | Plat No. | Twp. | Rge. | Plat No. | Twp. | Rge. |

Information From: [illegible] NELSON

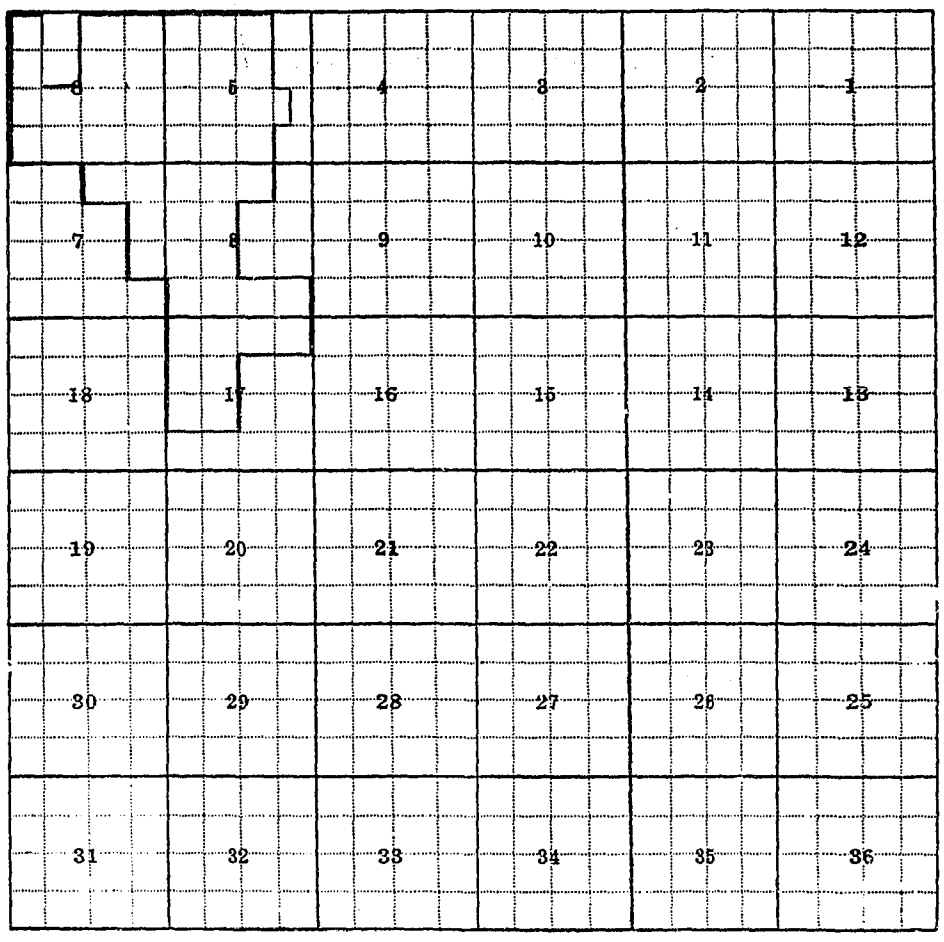


**Land Ownership**