F-1-A

County FERGUS

T. 13N R. 15E Plat No. 113

Farm Checked: Date 4-21-70

MONTANA WATER RESOURCES BOARD

Water Resources Survey

Photo No. 12C-146

By JIM REHBEIN

Legal Land Owner MARTIN J. HORON Address

Operator HAROLD HORON Address MOORE, MONT.

Water is delivered by:— 1. Private System; 2. Ditch Company; 3. State Project; 4. Federal Project; 5. Irrigation District

App. No. Decree No.	NAME OF APPROPRIATOR TO WHOM DECREED	NAME OF STREAM	Date App. Date Priority	Miner's Inches	In Use	NAME OF DITCH (Water Delivered By)	No.	R/F	Present Irr. Acres	Irrigable Acres
1-113	W.O. STRAW D-31	ROSS FORK	11-27-87	500	NO	D CASE # 756			—	—
1-114	WM. O. STRAW	WEST BUFFALO CREEK	4-10-88	500	NO				—	—

NOTE: R—Denotes Regular Irrigation. F—Flood Irrigation.

Adequate Supply: Yes..... No..... Explain.....

Remarks.....

TOO MUCH ALKALI IN THIS SOIL TO IRRIGATE

+ PLUS USE SE¼ - SEC. 34 JO. BASIN CO.
SW¼ 35

River Basin JUDITH

Also in: Plat No..... Twp..... Rge.....	Plat No..... Twp..... Rge.....	Plat No..... Twp..... Rge.....
Plat No..... Twp..... Rge.....	Plat No..... Twp..... Rge.....	Plat No..... Twp..... Rge.....

Information From: HAROLD HORON

6	5	4	3	2	1
7	8	9	10	11	12
18	17	16	15	14	13
19	20	21	22	23	24
30	29	28	27	26	25
31	32	33	34	35	36

Land Ownership

F-1-A

County FERGUS

Farm Checked: Date 4-21-70

By JIM REHBEIN

T 13N R 15E Plat No. 113

Photo No. 1CC-146

MONTANA WATER RESOURCES BOARD

Water Resources Survey

Legal Land Owner RALPH D. & OPAL W. LEE Address BUFFALO, MONT

Operator SAME Address

Water is delivered by:— 1. Private System; 2. Ditch Company; 3. State Project; 4. Federal Project; 5. Irrigation District

App. No. Decree No.	NAME OF APPROPRIATOR TO WHOM DECREED	NAME OF STREAM	Date App. Date Priority	Miner's Inches	In Use	NAME OF DITCH (Water Delivered By)	No.	R/F	Present Irr. Acres	Irrigable Acres
* 1-382	D.S. HASTINGS *	DRY CREEK	5-24-87	200	NO *				—	—
POD	NEAR NW CORNER SEC. 7-T 12N-RIGE									
1-84	D.S. HASTINGS	EAST BUFFALO CREEK	9-11-84	400	NO				—	—
POD	NEAR SOUTHERN PT. SW 4 - SEC. 25 -T 13N-RIGE									
* 2-8	D.S. HASTINGS *	ROSS FORK	4-6-91	500	NO *				—	—
3-31	DANIEL S. HASTINGS	DRY CREEK 9TH RIGHT	5-24-87	160	NO				—	—
		MUD CREEK 12TH RIGHT	7-24-88	200	NO				—	—
		ROSS FORK 13TH RIGHT	4-6-91	500	NO				—	—

NOTE: R—Denotes Regular Irrigation. F—Flood Irrigation.

Adequate Supply: Yes..... No..... Explain * D-CASE # 756

Remarks

* DECREED RIGHT #31 APP. #1-382 IS THE 9TH RIGHT & #2-8 IS THE 13TH RIGHT

[illegible] THE SOIL IN THIS AREA TO IRRIGATE.

River Basin JUDITH

Also in: Plat No..... Twp..... Rge.....	Plat No..... Twp..... Rge.....	Plat No..... Twp..... Rge.....
Plat No..... Twp..... Rge.....	Plat No..... Twp..... Rge.....	Plat No..... Twp..... Rge.....

Information From: RALPH LEE

6	5	4	3	2	1
7	8	9	10	11	12
18	17	16	15	14	13
19	20	21	22	23	24
30	29	28	27	26	25
31	32	33	34	35 1-3 & 2 1-8 A 2-8 D-31	36

Land Ownership

F-1-A

County FERGUS

Farm Checked: Date 4-21-70

By JIM BEHBEIN

T 13N R 15E Plat No. 113

Photo No. 2CC-145

MONTANA WATER RESOURCES BOARD

Water Resources Survey

Legal Land Owner LOUIS & ANNE H. SIRUCEK Address MOORE

Operator ROBERT SIRUCEK Address LEWISTOWN MONT. CATTLEGRE

Water is delivered by:— 1. Private System; 2. Ditch Company; 3. State Project; 4. Federal Project; 5. Irrigation District

App. No. Decree No.	NAME OF APPROPRIATOR TO WHOM DECREED	NAME OF STREAM	Date App. Date Priority	Miner's Inches	In Use	NAME OF DITCH (Water Delivered By)	No.	R/F	Present Irr. Acres	Irrigable Acres
7-203	WILLIAM S. GAUGLER	ROSS FORK CREEK	7-11-1961	500	NO	PI			—	—
	POW BEAVER & GLEN MOLE DAMS -	SE SW - SEC 23								
3-540	[illegible]	GARDEN CREEK	6-25-03	160	S				—	—
7-31	DANIEL S. HASTINGS	DRY CREEK 9TH RIGHT	5-24-87	160	NO	PI			—	—
		MUD CREEK 12TH RIGHT	7-24-88	200	NO	PI			—	—
		ROSS FORK 13TH RIGHT	4-6-91	500	NO	PI			—	—

NOTE: R—Denotes Regular Irrigation. F—Flood Irrigation.

Adequate Supply: Yes..... No..... Explain.....

Remarks.....

* 9TH & 12TH RIGHTS APPLY

SIRUCEK USES 3-540 FOR STOCK USE

THE [illegible] HAVE APPROVED SINCE 1967 & ALL THREE RUN WATER NOW

River Basin JUDITH

Also in: Plat No..... Twp..... Rge.....	Plat No..... Twp..... Rge.....	Plat No..... Twp..... Rge.....
Plat No..... Twp..... Rge.....	Plat No..... Twp..... Rge.....	Plat No..... Twp..... Rge.....

Information From:

LOUIS SIRUCEK

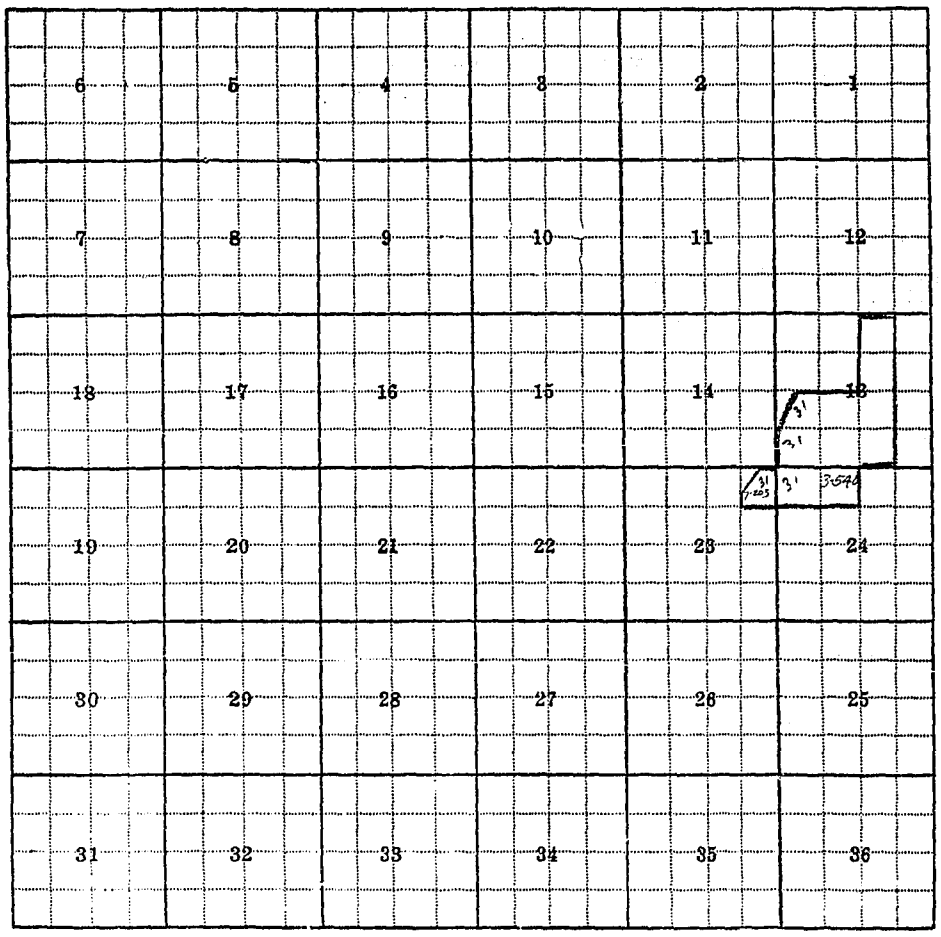

Land Ownership

F-1-A

County FERGUS

Farm Checked: Date

By JIM REHBEIN

T 13N R 15E Plat No. 113

Photo No. 1CC-164

MONTANA WATER RESOURCES BOARD

Water Resources Survey

Legal Land Owner STRAW TOWNSITE Address

Operator Address

Water is delivered by:— 1. Private System; 2. Ditch Company; 3. State Project; 4. Federal Project; 5. Irrigation District

App. No. Decree No.	NAME OF APPROPRIATOR TO WHOM DECREED	NAME OF STREAM	Date App. Date Priority	Miner's Inches	In Use	NAME OF DITCH (Water Delivered By)	No.	R/F	Present Irr. Acres	Irrigable Acres
7-203	WILLIAM S GAUGLER	ROSS FORK CREEK	7-11-61	500	NO (F)				—	—
	P.O. BEAVE[illegible]	DAMS SESW SEC. 23								
D-31	DANIEL S. HASTINGS	DRY CREEK - 9TH RIGHT	5-24-87	160					—	—
		MUD CREEK - 12TH RIGHT	7-24-88	200					—	—
		ROSS FORK - 13TH RIGHT	4-6-91	500					—	—

NOTE: R—Denotes Regular Irrigation. F—Flood Irrigation.

Adequate Supply: Yes..... No..... Explain

Remarks

River Basin JUDITH

Also in: Plat No..... Twp..... Rge.....	Plat No..... Twp..... Rge.....	Plat No..... Twp..... Rge.....
Plat No..... Twp..... Rge.....	Plat No..... Twp..... Rge.....	Plat No..... Twp..... Rge.....

Information From:

6	5	4	3	2	1
7	8	9	10	11	12
18	17	16	15	14	13
19	20	21	22	23	24
30	29	28	27	26	25
31	32	33	34	35	36

Land Ownership.....

F-1-A

County FERGUS

Farm Checked: Date 4-21-70

By JIM REHRER

T. 13N R. 15E Plat No. 113

Photo No. 1CC-146

MONTANA WATER RESOURCES BOARD

Water Resources Survey

Legal Land Owner MABEL HUETHER Address MILES CITY, MONT

Operator JAMES WICHMAN Address MOORE

Water is delivered by:— 1. Private System; 2. Ditch Company; 3. State Project; 4. Federal Project; 5. Irrigation District

App. No. Decree No.	NAME OF APPROPRIATOR TO WHOM DECREED	NAME OF STREAM	Date App. Date Priority	Miner's Inches	In Use	NAME OF DITCH (Water Delivered By)	No.	R/F	Present Irr. Acres	Irrigable Acres
1-84	D.S. HASTINGS	EAST BUFFALO CREEK	9-17-84	400	S	PT			—	—
	P&D NEAR SOUTHERN PT. SW4 SEC. 25									
D-31	DANIEL S. HASTINGS	DRY CREEK 9TH RIGHT	5-24-87	160	NO	PT			—	—
		MUD CREEK 12TH RIGHT	1-24-88	200	NO	PT				
		ROSS FORK 13TH RIGHT	4-6-91	500	NO	PT				

NOTE: R—Denotes Regular Irrigation. F—Flood Irrigation.

Adequate Supply: Yes..... No..... Explain.....

Remarks.....

River Basin JUDITH

Also in: Plat No..... Twp..... Rge.....	Plat No..... Twp..... Rge.....	Plat No..... Twp..... Rge.....
Plat No..... Twp..... Rge.....	Plat No..... Twp..... Rge.....	Plat No..... Twp..... Rge.....

Information From: JAMES WICHMAN

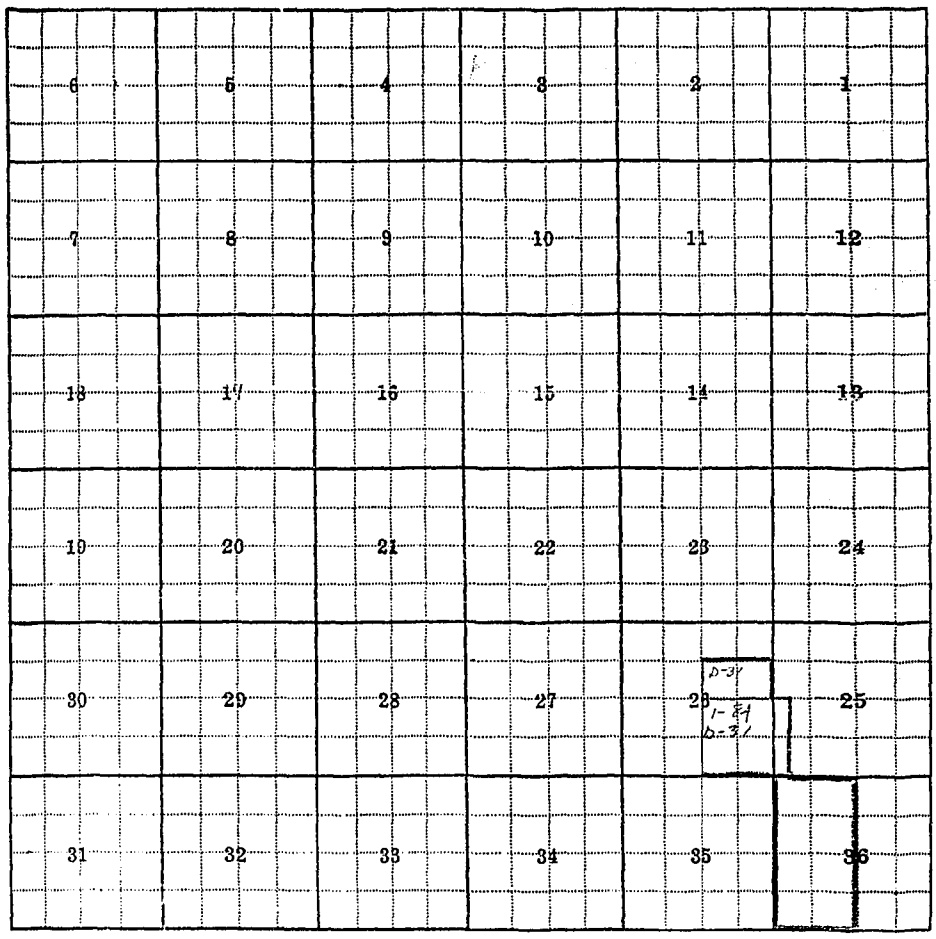

6	5	4	3	2	1
7	8	9	10	11	12
18	17	16	15	14	13
19	20	21	22	23	24
30	29	28	27	26 D-31 1-84 D-31	25
31	32	33	34	35	36

Land Ownership

F-1-A

County FERGUS

T. 13N R. 16E Plat No. 114

Farm Checked: Date 4/17/80

MONTANA WATER RESOURCES BOARD

Water Resources Survey

Photo No. 16P-168, 16P166

By Stan Rodewald

Legal Land Owner First Trust Co. of Mont. Address

Operator Manager John Swanz Address Moore, Mont.

Water is delivered by:— (1) Private System; 2. Ditch Company; 3. State Project; 4. Federal Project; 5. Irrigation District

App. No. Decree No.	NAME OF APPROPRIATOR TO WHOM DECREED	NAME OF STREAM	Date App. Date Priority	Miner's Inches	In Use	NAME OF DITCH (Water Delivered By)	No.	R/F	Present Irr. Acres	Irrigable Acres
7-73	U.S. Bessie W. Johnson	(East) Antelope Creek	Prior to 1888	Prior to 1900	I	Wright & Swanz Ditch	1	R	59	—
	P.O.D. First Bank Sec. 1 T20N-R16E; Place of use Sec. 3, T20N-R16E									
6-408	Thos. S. Gregory	(East) Antelope Creek	5-1-02	400	V (P)	Gregory Ditch	1	R		FX 8
	P.O.D. Wheatland NE4 Sec. 4 T20N-R16E									
6-87	J. B. Dawkins	(East) Buffalo Creek	4/1/03	300	ND				—	—
	P.O.D. Same as owner Sec. 9 T20N-R16E									
A-44M	Tom & S. Dawkins	(East) Buffalo Cr.	5-13-81	600	—				—	—

NOTE: R—Denotes Regular Irrigation. F—Flood Irrigation.

Adequate Supply: Yes..... No..... Explain.....

Remarks SWANZ IS A NEW ARRIVAL TO PLACE THIS YEAR.

7-73 PRESENTLY USES FOR IRRIGATION USES SAME DITCH AS WRIGHT. IRRIGATES LAND S. & W. OF THE DITCH ON [illegible] SEC. 32 — NE¼ SEC. 31 POD IS SENESE SEC. 32.

6408 [illegible] PLACE OF DIVERSION AND PLACE TO BE IRRIGATED IS IN SE4 SEC. 3. POD IS [illegible] SEC. 3 T20N-R16E

6-87 [illegible]

THERE IS [illegible] ALKALI IN THIS SOIL

River Basin [illegible]

Also in: Plat No. Twp. Rge.	Plat No. Twp. Rge.	Plat No. Twp. Rge.
Plat No. Twp. Rge.	Plat No. Twp. Rge.	Plat No. Twp. Rge.

Information From: John Swanz

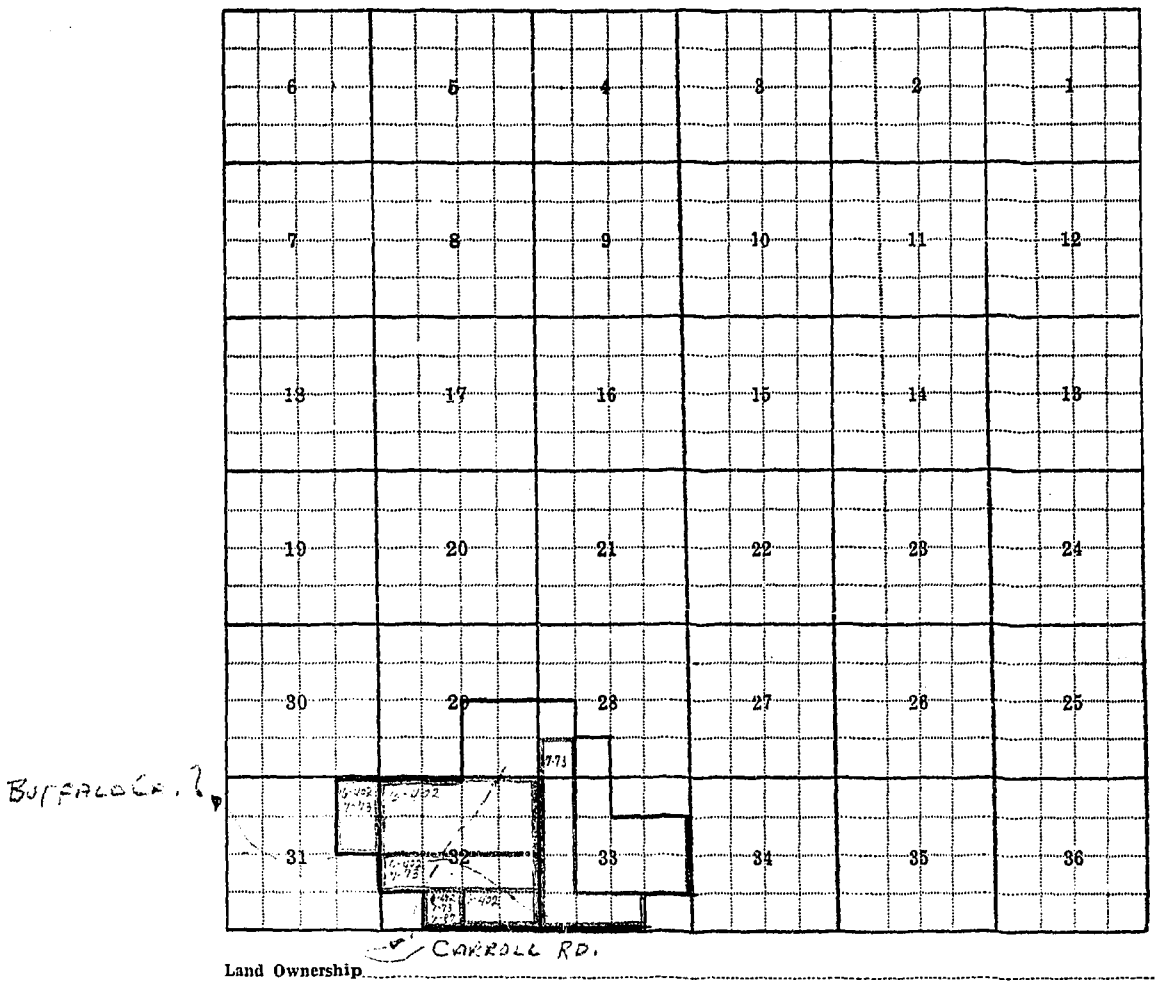

Land Ownership

F-1-A

County FERGUS

Farm Checked: Date 1/21/[illegible]

By SAM [illegible]

Legal Land Owner [illegible] Address MOORE MONT.

Operator [illegible] Address

T. 13 N R. 16 E Plat No. 114

Photo No. 2CC-151, 2CC-14[illegible]
1CC-170, 1CC-168, 2CC-147

MONTANA WATER RESOURCES BOARD
Water Resources Survey

Water is delivered by:— 1. Private System; 2. Ditch Company; 3. State Project; 4. Federal Project; 5. Irrigation District

App. No. Decree No.	NAME OF APPROPRIATOR TO WHOM DECREED	NAME OF STREAM	Date App. Date Priority	Miner's Inches	In Use	NAME OF DITCH (Water Delivered By)	No.	R/F	Present Irr. Acres	Irrigab Acres
2-91	JOE BL[illegible]FORD	~~LITT~~ WEST FORK of TRUE[illegible]	9-5-92	400	I	[illegible] DITCHES	1	R	69	-
	[illegible]	[illegible]								
	[illegible]	[illegible]								
[illegible]	[illegible] LITTLE	[illegible]	[illegible]	[illegible]	I	[illegible]	1	R	86	—
	[illegible]									
	[illegible]									
[illegible]	[illegible]	[illegible]	[illegible]	[illegible]	I	HANNAH DITCH	1	R	—	[illegible]

NOTE: R—Denotes Regular Irrigation. F—Flood Irrigation.

Adequate Supply: Yes..... No..... Explain.....

Remarks.....

2-92 [illegible] TWO MAIN DITCHES & FOUR LATERALS - ONE POD [illegible] IN THE WEST BANK NEAR S[illegible] of [illegible] SWSE - [illegible] SEC. 22

[illegible] POD [illegible] T13N-R16E - TWO MAIN DITCHES CROSS THE ROAD [illegible] [illegible] SW SW [illegible] & E½ SEC. 15

Judith River Basin JUDITH

Information From: MRS. HOUSER + RON DAVIS - [illegible]

Also in: Plat No..... Twp..... Rge.....	Plat No..... Twp..... Rge.....	Plat No..... Twp..... Rge.....
Plat No..... Twp..... Rge.....	Plat No..... Twp..... Rge.....	Plat No..... Twp..... Rge.....

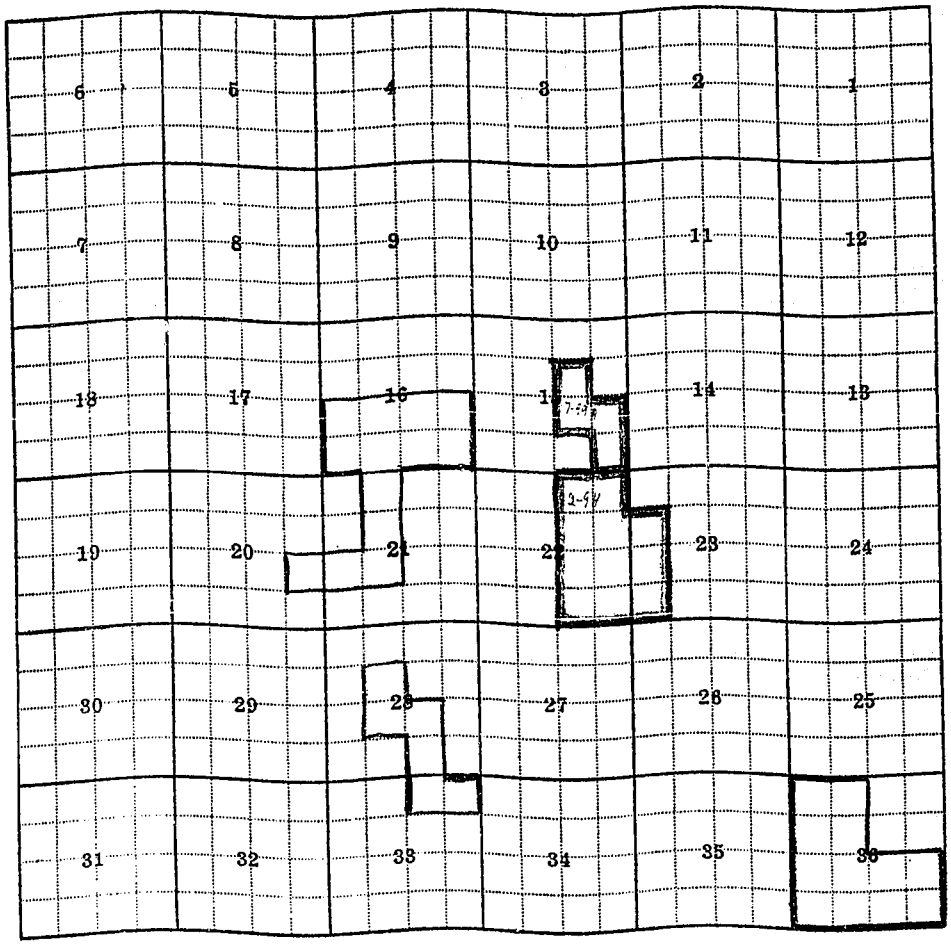

Land Ownership

F-1-A

County FERGUS

T 13N R 16E Plat No. 114

Farm Checked: Date 4-23-70

MONTANA WATER RESOURCES BOARD

Water Resources Survey

Photo No. 2CC-151, 2CC-261

By SAM RODRIGUEZ

Legal Land Owner ALMA E. JOHNSON Address

Operator JOHN C. HANNAH Address MOORE, MONT.

Water is delivered by:— 1. Private System; 2. Ditch Company; 3. State Project; 4. Federal Project; 5. Irrigation District

App. No. Decree No.	NAME OF APPROPRIATOR TO WHOM DECREED	NAME OF STREAM	Date App. Date Priority	Miner's Inches	In Use	NAME OF DITCH (Water Delivered By)	No.	R/F	Present Irr. Acres	Irrigable Acres
9-99A	John C. HANNAH	LITTLE TROUT CREEK	PRIOR TO 1890	400	I.	HANNAH DITCHES	1	R	3	—
	P.O.D. SW SW of SEC 14	T13N R16E								

NOTE: R—Denotes Regular Irrigation. F—Flood Irrigation.

Adequate Supply: Yes..... No..... Explain.....

Remarks.....

River Basin.....

Also in: Plat No..... Twp..... Rge.....	Plat No..... Twp..... Rge.....	Plat No..... Twp..... Rge.....
Plat No..... Twp..... Rge.....	Plat No..... Twp..... Rge.....	Plat No..... Twp..... Rge.....

Information From:

MRS. HANNAH

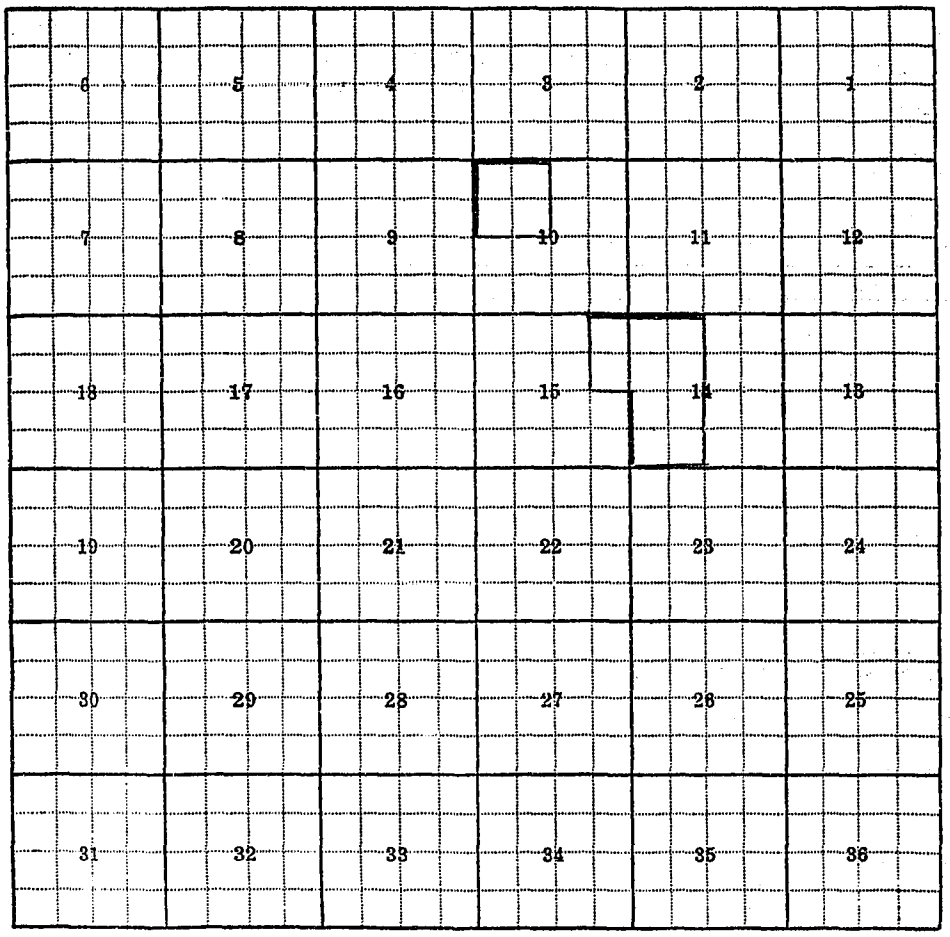

6	5	4	3	2	1
7	8	9	10	11	12
18	17	16	15	14	13
19	20	21	22	23	24
30	29	28	27	26	25
31	32	33	34	35	36

Land Ownership

F-1-A

County FERGUS

Farm Checked: Date 4/21/70

By SAM RODRIGUEZ

MONTANA WATER RESOURCES BOARD

Water Resources Survey

T. 13N R. 16E Plat No. 114

Photo No. 2CC-261, 2CC-263

2CC-119

Legal Land Owner John A. Johnson Address MOORE, MONT.

Operator WILMER HEATEL Address

Water is delivered by:— 1. Private System; 2. Ditch Company; 3. State Project; 4. Federal Project; 5. Irrigation District

App. No. Decree No.	NAME OF APPROPRIATOR TO WHOM DECREED	NAME OF STREAM	Date App. Date Priority	Miner's Inches	In Use	NAME OF DITCH (Water Delivered By)	No.	R/F	Present Irr. Acres	Irrigable Acres
3-145	F.E. CARR	TROUT CREEK	10-8-00	100	NO				—	—
	P.O.D. ABOUT 3/4 MILE ABOVE	SAID LAND								

NOTE: R—Denotes Regular Irrigation. F—Flood Irrigation.

Adequate Supply: Yes..... No..... Explain.....

Remarks.....

3-145 - DOES NOT USE WATER RIGHT - NO IRRIGATION AT ALL

Judith River Basin JUDITH

Also in: Plat No..... Twp..... Rge.....	Plat No..... Twp..... Rge.....	Plat No..... Twp..... Rge.....
Plat No..... Twp..... Rge.....	Plat No..... Twp..... Rge.....	Plat No..... Twp..... Rge.....

Information From:

MRS. Johnson

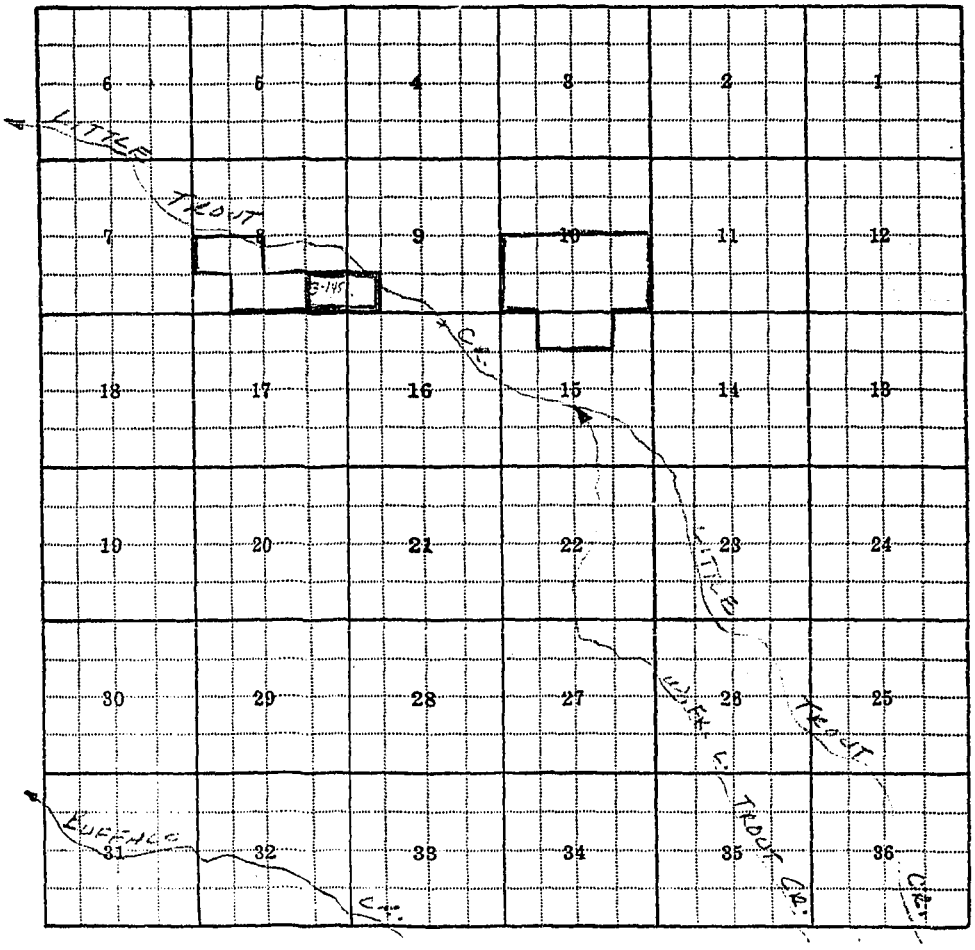

Land Ownership

F-1-A

County FERGUS

Farm Checked: Date 4/22/70

By SAM RODRIGUEZ

T 13N R 16E Plat No. 114

Photo No. 2CC-261, 2CC-263

MONTANA WATER RESOURCES BOARD

Water Resources Survey

Legal Land Owner GORDON BORCHERDING Address MOORE, MONT.

Operator [illegible] Address

Water is delivered by:— 1. Private System; 2. Ditch Company; 3. State Project; 4. Federal Project; 5. Irrigation District

App. No. Decree No.	NAME OF APPROPRIATOR TO WHOM DECREED	NAME OF STREAM	Date App. Date Priority	Miner's Inches	In Use	NAME OF DITCH (Water Delivered By)	No.	R/F	Present Irr. Acres	Irrigable Acres
3-206	H.F. DADMUN	(E. FORK OF TROUT CREEK) *	7-15-89	400	NO/M				—	—
	200 RAINT 20 RODS FROM NW CORNER OF NW SEC 15									
5-594	H.F. DADMUN	LITTLE TROUT CREEK	6-15-85	160	NO/M				—	—
	200 IN NWSW (RAINT 20 RODS FROM W. LINE OF SAID FORTY OF SEC 9-T13N-R16E									

NOTE: R—Denotes Regular Irrigation. F—Flood Irrigation.

Adequate Supply: Yes..... No..... Explain * AKA Jimmy's Cr.

Remarks

3-206 [illegible] IN [illegible]

5-594 [illegible]

Judith River Basin JUDITH

Also in: Plat No..... Twp..... Rge.....	Plat No..... Twp..... Rge.....	Plat No..... Twp..... Rge.....
Plat No..... Twp..... Rge.....	Plat No..... Twp..... Rge.....	Plat No..... Twp..... Rge.....

Information From: GORDON BORCHERDING

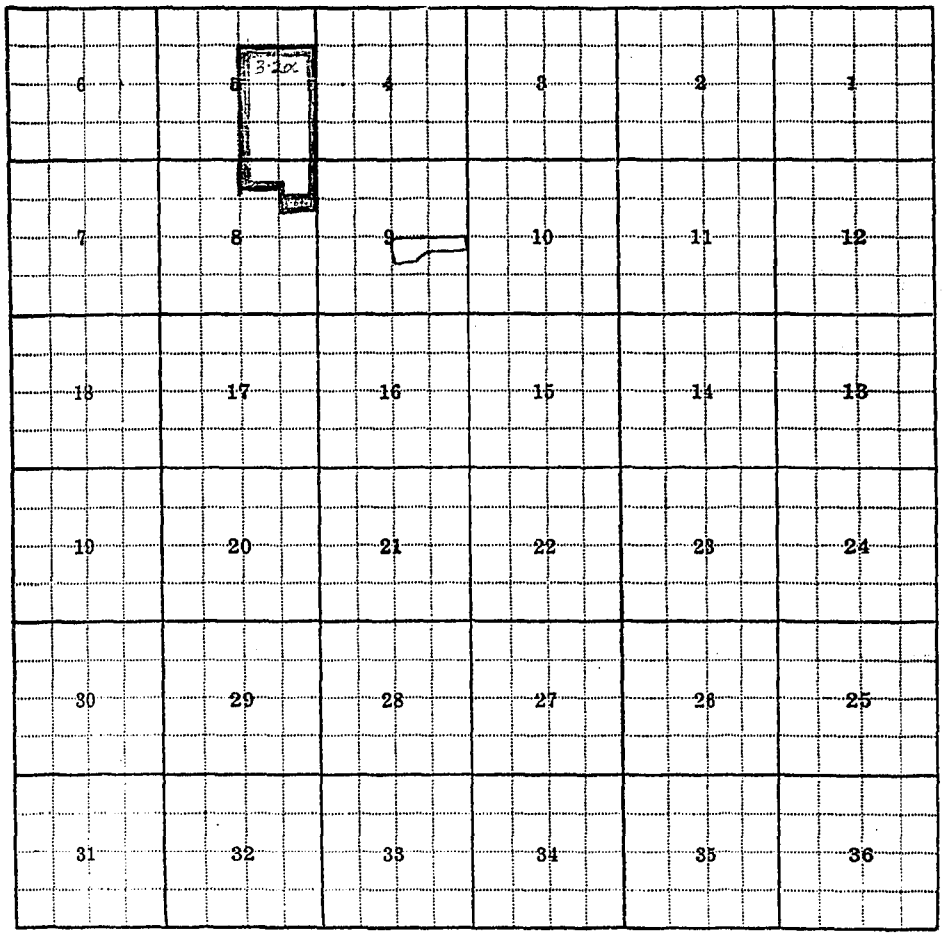

Land Ownership.....

F-1-A

County FERGUS

Farm Checked: Date 9-30-69 9-25-1969

By JIM REHBEIN & JAKE SMITH & RON MADON

T 13N R 16E Plat No. 11A

Photo No. 2CC-147, 1CC-168, 2CC-149, 1CC-166 & 1CC-17

MONTANA WATER RESOURCES BOARD

Water Resources Survey

Legal Land Owner MANFORD V. HANNAH Address RT. 1, MOORE

Operator WAYNE HANNAH Address SAME

Water is delivered by:— 1. Private System; 2. Ditch Company; 3. State Project; 4. Federal Project; 5. Irrigation District

App. No. Decree No.	NAME OF APPROPRIATOR TO WHOM DECREED	NAME OF STREAM	Date App. Date Priority	Miner's Inches	In Use	NAME OF DITCH (Water Delivered By)	No.	R/F	Present Irr. Acres	Irrigable Acres
** 5-95	WM. F. HANNAH FOR HEIRS	UNNAMED CREEK	6-10-03	300	STOCK				—	—
	OF ELLEN HANNAH									
	POD AT OR NEAR CENTER OF S2 SEC. 13 T13N-R16E									
* 2-426	WM. & ALEX GIBSON	DADMUN CREEK	JUNE 1891	600	STOCK				—	—
	[illegible]									

NOTE: R—Denotes Regular Irrigation. F—Flood Irrigation.

Adequate Supply: Yes..... No..... Explain.....

Remarks.....

* DADMUN (Gibson Coulee) Creek
HANNAH PLANS ON BUILDING AN 1/S DAM IN NW¼ SEC 28 FOR FUTURE IRRIGATION IN SEC 20. HANNAH IS WAITING FOR SCS TO SURVEY THIS SYSTEM.

** HANNAH SAID THIS W.P. HAS THE WRONG LAND DISCRIPTION FOR P.O.D., BUT CORRECT PLACE OF USE.

River Basin JUDITH

Also in: Plat No..... Twp..... Rge.....	Plat No..... Twp..... Rge.....	Plat No..... Twp..... Rge.....
Plat No..... Twp..... Rge.....	Plat No..... Twp..... Rge.....	Plat No..... Twp..... Rge.....

Information From: MANFORD HANNAH & WAYNE HANNAH

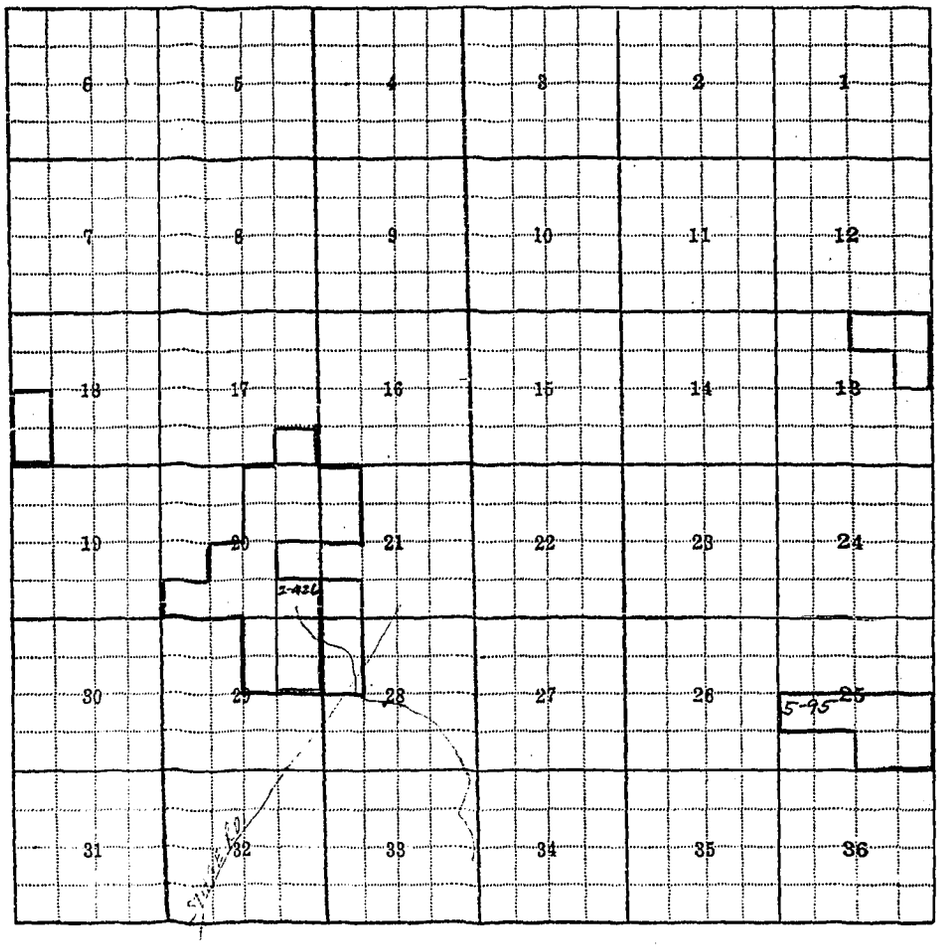

Land Ownership

F-1-A

County FERGUS

T. 13N R. 16E Plat No. 14

Farm Checked: Date 4/17/70

MONTANA WATER RESOURCES BOARD

Water Resources Survey

Photo No. 1CC-106, 2CC-147

By SAM RODRIGUEZ

2CC, 149

Legal Land Owner WRIGHT RANCH INC Address MOORE

Operator ROLAND WRIGHT Address MOORE

Water is delivered by:— 1. Private System; 2. Ditch Company; 3. State Project; 4. Federal Project; 5. Irrigation District

App. No. Decree No.	NAME OF APPROPRIATOR TO WHOM DECREED	NAME OF STREAM	Date App. Date Priority	Miner's Inches	In Use	NAME OF DITCH (Water Delivered By)	No.	R/F	Present Irr. Acres	Irrigable Acres
3-585	EDA M. CORNWELL	BUFFALO CREEK	9-22-02	200	I (PI)	WRIGHT DITCHES & DAMS	1	R1	86	PY 35
	POD SOUTH & SOUTH LINE HOUSE					& WRIGHT & SWANZ DIVERSION &				
	SEC 23 - T13N-R16E					DITCH				
5-280	[illegible]	BUFFALO CREEK	7-1-03	350	NO				—	—
	POD IN SWSE SEC 23									
	T13N-R16E									
6-402	[illegible]	BUFFALO CREEK	5-1-92	400	NO				—	—
	POD [illegible]									
	T13N-R16E									
3-432	EDA M. CORNWELL	BUFFALO CREEK	7-22-02	200	NO				—	—
	POD 4 MILE SOUTH & SOUTH LINE HOUSE SEC 23 - T13N-R16E									
	LAND DESCRIPTION [illegible] PLACE OF USE - NWNE - N½NW. SEC.									

NOTE: R—Denotes Regular Irrigation. F—Flood Irrigation.

Adequate Supply: Yes..... No..... Explain.....

Remarks.

3-585 - IN USE - POD IS IN SE¼NE¼SE¼ SAME DITCH AS SWANZ USES - 7.73 RUNS INTO RESERVOIR IN SW¼SW¼ - SEC 23 - T13N-R16E INTO T13N-R16E IRRIGATES LAND IN S½ SEC 20

5-280 - OK DITCH NOT IN USE. POD SAME PLACE AS 3-585 - SE¼NE¼SE¼

6-402 - CLAIMS TO BE USING IT IN THE LAND IN THE N½N½ & NWNE OF SEC 31 - NO EVIDENCE OF ANY DIVERSION EVIDENCE OF ENTER THE LAND

3-432 - ITS NOT BEING USED

River Basin MUSSELSHELL

Also in: Plat No. Twp. Rge.	Plat No. Twp. Rge.	Plat No. Twp. Rge.
Plat No. Twp. Rge.	Plat No. Twp. Rge.	Plat No. Twp. Rge.

Information From: ROLAND WRIGHT

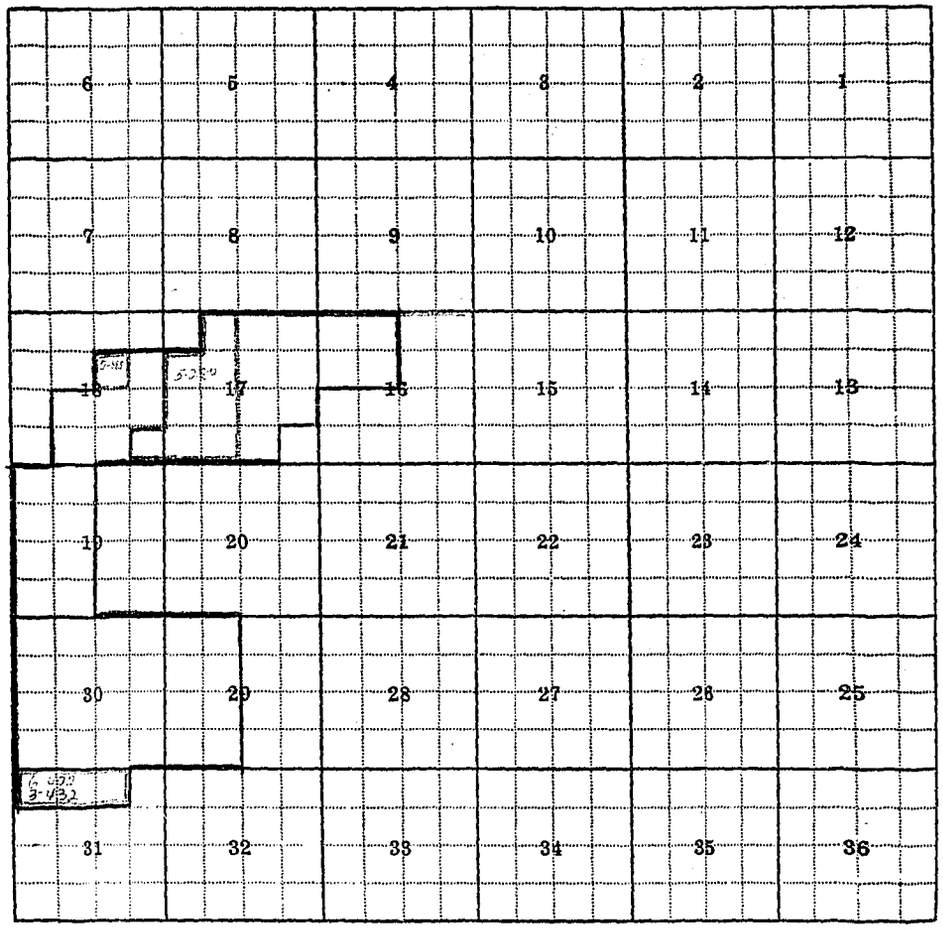

Land Ownership

F-1-A

County FERGUS

T. 13N R. 16E Plat No. 114

Farm Checked: Date 4-17-70

MONTANA WATER RESOURCES BOARD

Water Resources Survey

Photo No.

By JIM & SAM

Legal Land Owner WRIGHT RANCH INC. Address MOORE

Operator BURTON & ROLAND WRIGHT Address MOORE

Water is delivered by:— 1. Private System; 2. Ditch Company; 3. State Project; 4. Federal Project; 5. Irrigation District

App. No. Decree No.	NAME OF APPROPRIATOR TO WHOM DECREED	NAME OF STREAM	Date App. Date Priority	Miner's Inches	In Use	NAME OF DITCH (Water Delivered By)	No.	R/F	Present Irr. Acres	Irrigable Acres
9299	BURTON & ROLAND WRIGHT	DAM & SPRINGS NW NE SEC 31	4-10-45	500	S*	SAME DAM				
* 8300	BURTON & ROLAND WRIGHT	DAM SW SW SEC 27	10-15-47	1800	I	WRIGHT DAM & DITCHES ON SAME DAM CR.				
8310	BURTON & ROLAND WRIGHT	DAM & SPRING NE NW SEC 31	9-20-75	500	S*					
*** DOC 9366 MISC 8316	BURTON WRIGHT	WELL - FOR IRR NE NE - SEC 17	MARCH 1934	300	NO				—	—
*** DOC 9365 MISC 8316	BURTON WRIGHT	WELL - FOR IRR SE SE SE SEC 18	1938	300	NO				—	—
8308	BURTON WRIGHT	DAM & SPRINGS SE SW SEC 17	9-15-1960	500	NO	**			—	—
8304	BURTON WRIGHT	DAM & SPRINGS NE NW SEC 17	9-17-57	500	S	R*			—	—
*** DOC 9364 MISC 8315	ROLAND & BURTON WRIGHT	WELL - FOR IRR SW SE SEC 30	1865	300	NO				—	—
*** DOC 9363 MISC 8314	ROLAND WRIGHT	WELL FOR IRR NW NW SEC 19	1933	300	NO				—	—
* 8309	ROLAND & BURTON WRIGHT	DAM NW SW NW SEC 30	9-7-1957	500	I	WRIGHT DAM & DITCH				
8307	BURTON J. WRIGHT	DAM NW SE SEC 17	9-17-56	500	NO				—	—
8302	ROLAND WRIGHT	SPRINGS NW NE SEC 19	10-10-1917	500	S				—	—
8303	BURTON WRIGHT	DAM NE NW SEC 17	10-10-1943	500		**			—	—

NOTE: R—Denotes Regular Irrigation. F—Flood Irrigation.

Adequate Supply: Yes..... No..... Explain.....

Remarks

* THIS IS A WATER RIGHT FILED ON THE DAM ONLY FOR IRRIGATION BUT TO FILL THE DAM HE IS USING # 3585 WATER RIGHT ON SHEEP CREEK.

** SAME WRIGHT

*** GROUND WATER NOT USED FOR IRR.

River Basin JUDITH

Also in: Plat No. Twp. Rge.	Plat No. Twp. Rge.	Plat No. Twp. Rge.
Plat No. Twp. Rge.	Plat No. Twp. Rge.	Plat No. Twp. Rge.

Information From: ROLAND WRIGHT

F-1-A

County FERGUS

Farm Checked: Date 4/20 - 4/21

By [illegible]

T. 13N R. 16E Plat No. 114

Photo No. 2CC-147, 2CC-163

MONTANA WATER RESOURCES BOARD

Water Resources Survey

Legal Land Owner HICKEY HEREFORD RANCH Address MOORE MONT.

Operator SAME Address

Water is delivered by:— (1) Private System; 2. Ditch Company; 3. State Project; 4. Federal Project; 5. Irrigation District

App. No. Decree No.	NAME OF APPROPRIATOR TO WHOM DECREED	NAME OF STREAM	Date App. Date Priority	Miner's Inches	In Use	NAME OF DITCH (Water Delivered By)	No.	R/F	Present Irr. Acres	Irrigable Acres
1-105	C.W. TRUEMBER LITTLE	TROUT CREEK	3-22-85	500	I	HICKEY'S DITCHES	1	R.	81	—
	[illegible]									
	[illegible]									
2-[illegible]	[illegible]	[illegible]	[illegible]	200	No (Dr)				—	—
	[illegible]									
	[illegible]									
2-[illegible]	[illegible] LOGAN	EAST [illegible] CREEK	[illegible]	500	No				—	—
	[illegible]									
[illegible]	[illegible] LOGAN LITTLE	TROUT CREEK	4-85	1500	I	HICKEY'S DITCHES	1	R.	12	—
	[illegible]									
	[illegible]									

NOTE: R—Denotes Regular Irrigation. F—Flood Irrigation.

Adequate Supply: Yes..... No..... Explain.....

Remarks.....

[illegible] FOD, NW NE SEC 7 LAND IRR NW NE SEC 7, SW SE & SE SW SEC 6

[illegible]

[illegible] SEC 8 [illegible] DITCH [illegible] IRRIGATES FOR A LITTLE [illegible] LAND IRR IN NW ¼ SEC 8 & E ½ NE ¼ SEC 7

River Basin JUDITH

Also in: Plat No..... Twp..... Rge.....	Plat No..... Twp..... Rge.....	Plat No..... Twp..... Rge.....
Plat No..... Twp..... Rge.....	Plat No..... Twp..... Rge.....	Plat No..... Twp..... Rge.....

Information From: MR. HICKEY

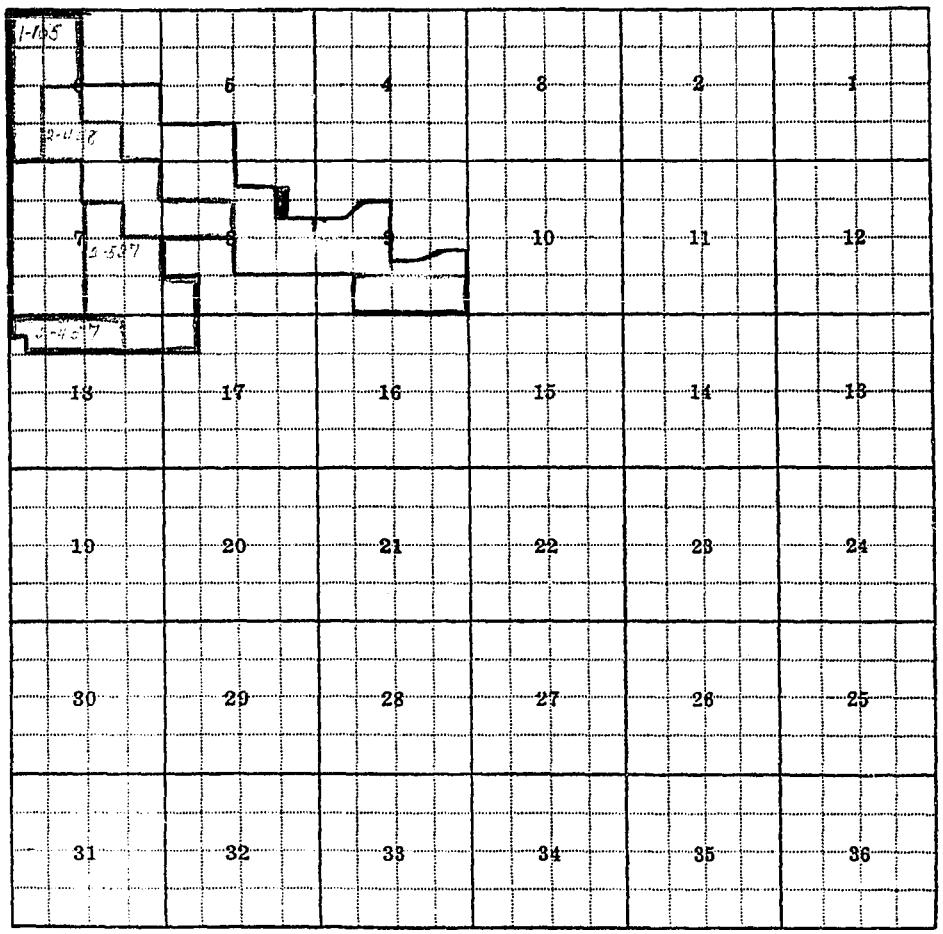

Land Ownership

F-1-A

County FERGUS

Farm Checked: Date 4/20-4/21

By SAM RODRIGUEZ

T. 3N R. [illegible] Plat No. 114

Photo No. 2CC-261, 2CC-263

MONTANA WATER RESOURCES BOARD

Water Resources Survey

Out of two sheets

Legal Land Owner HICKEY [illegible] BRACK Address MOORE

Operator SAME Address

Water is delivered by:— 1. Private System; 2. Ditch Company; 3. State Project; 4. Federal Project; 5. Irrigation District

App. No. Decree No.	NAME OF APPROPRIATOR TO WHOM DECREED	NAME OF STREAM	Date App. Date Priority	Miner's Inches	In Use	NAME OF DITCH (Water Delivered By)	No.	R/F	Present Irr. Acres	Irrigable Acres
[illegible]	H. F. DAVIDSON LITTLE	[illegible] CREEK	[illegible]	[illegible]	NO (PT)				—	—
	[illegible]									
	[illegible]									
[illegible]	[illegible]	SIMMONS CREEK	1883	[illegible]	No				—	—
	[illegible]									
3-206	H. T. DAVIDSON	E. FK of TROUT CREEK	7-15-19	400	No (PT)				—	—
	[illegible] ABOUT 80 RODS FROM NW CORNER OF NW									
	AND ABOUT 40 RODS EAST of W. LINE of NW [illegible] 13 W. RIDE									

NOTE: R—Denotes Regular Irrigation. F—Flood Irrigation.

Adequate Supply: Yes..... No..... Explain.....

Remarks.....

River Basin [illegible]

Also in: Plat No..... Twp..... Rge.....	Plat No..... Twp..... Rge.....	Plat No..... Twp..... Rge.....
Plat No..... Twp..... Rge.....	Plat No..... Twp..... Rge.....	Plat No..... Twp..... Rge.....

Information From: MR. HICKEY

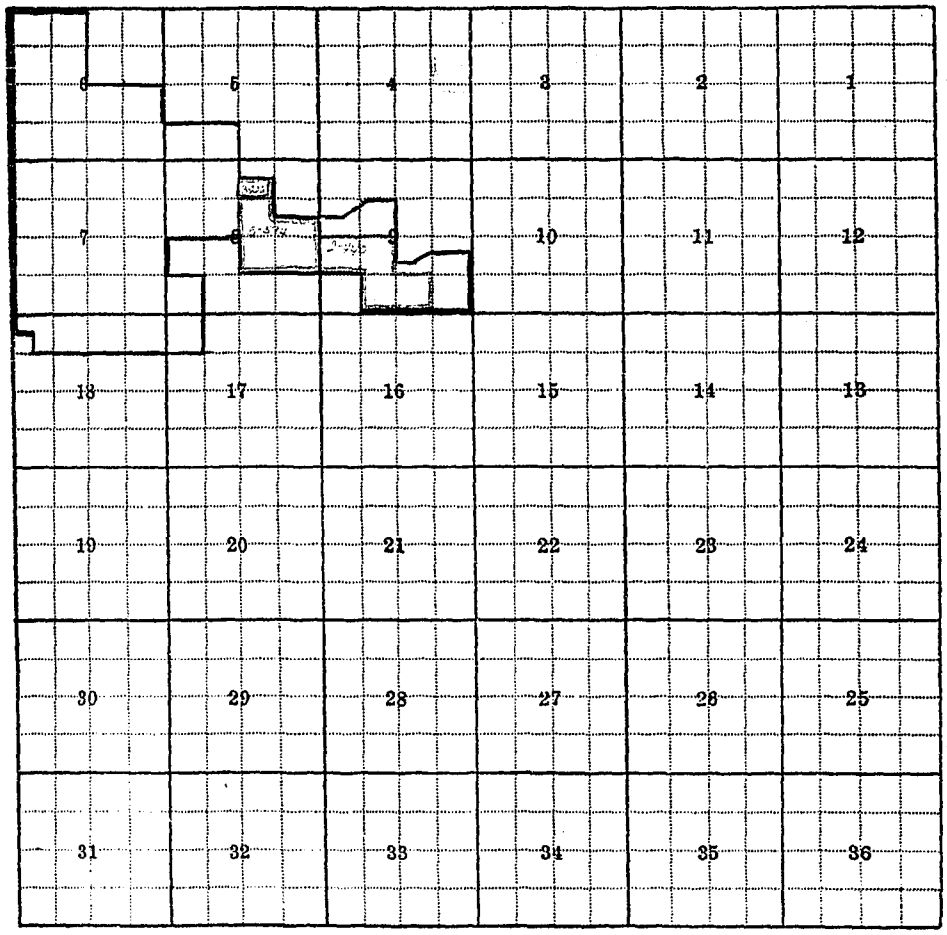

Land Ownership

F-1-A

County FERGUS

Farm Checked: Date 4/[illegible]

By [illegible]

T. 13W R. 16E Plat No. 114

Photo No. 1CC-170 + 2CC-151

MONTANA WATER RESOURCES BOARD

Water Resources Survey

Legal Land Owner CLAUDE H. & ALMA T. THOMAS Address MOORE, MONT.

Operator DIX MELSON - MELVIN - GARY Address

Water is delivered by:— 1. Private System; 2. Ditch Company; 3. State Project; 4. Federal Project; 5. Irrigation District

App. No. Decree No.	NAME OF APPROPRIATOR TO WHOM DECREED	NAME OF STREAM	Date App. Date Priority	Miner's Inches	In Use	NAME OF DITCH (Water Delivered By)	No.	R/F	Present Irr. Acres	Irrigable Acres
3-264	SARAH THOMAS	Middle Fork of Trout Creek	9-1-99	300	NO				—	—
	P.O.D. Middle Fork of Trout Creek									
	SW NE SE - SEC 25 - T13N-R16E									
	P.O.D. FROM TRIBUTARY AT SW NE of SEC. 30 T13N-R17E (DLE [illegible])									

NOTE: R—Denotes Regular Irrigation. F—Flood Irrigation.

Adequate Supply: Yes..... No..... Explain.....

Remarks.....

[illegible]

JUDITH River Basin JUDITH

Also in: Plat No..... Twp..... Rge.....	Plat No..... Twp..... Rge.....	Plat No..... Twp..... Rge.....
Plat No..... Twp..... Rge.....	Plat No..... Twp..... Rge.....	Plat No..... Twp..... Rge.....

Information From: MR. THOMAS



Land Ownership.....

.....

.....

F-1-A

County FERGUS

Farm Checked: Date [illegible]

By [illegible]

T. 13N R. 16E Plat No. 114

Photo No. 2CC-151

MONTANA WATER RESOURCES BOARD

Water Resources Survey

Legal Land Owner JAMES A. + RUTH TUCEK Address MOORE MONT.

Operator JAMES TUCEK Address MOORE MONT

Water is delivered by:— 1. Private System; 2. Ditch Company; 3. State Project; 4. Federal Project; 5. Irrigation District

App. No. Decree No.	NAME OF APPROPRIATOR TO WHOM DECREED	NAME OF STREAM	Date App. Date Priority	Miner's Inches	In Use	NAME OF DITCH (Water Delivered By)	No.	R/F	Present Irr. Acres	Irrigable Acres
1-449	WM. H. BARNEY	TROUT CREEK	11-15-90	250	NU (PT)				—	—
	ROD NEAR S.W. CORNER									
	OF NW - SEC 26 - T13N - R16E									

NOTE: R—Denotes Regular Irrigation. F—Flood Irrigation.

Adequate Supply: Yes..... No..... Explain.....

Remarks.....

1-449 [illegible] USE

JUDITH River Basin JUDITH

Also in: Plat No. Twp. Rge.	Plat No. Twp. Rge.	Plat No. Twp. Rge.
Plat No. Twp. Rge.	Plat No. Twp. Rge.	Plat No. Twp. Rge.

Information From: MR NELSON.

at No. 114

ion District

sent Acres	Irrigable Acres
—	—

6	5	4	3	2	1
7	8	9	10	11	12
13	17	16	15	14	13
19	20	21	22	23	24
30	29	28	27	26	25
31	32	33	34	35	36

Land Ownership

F-1-A

County FERGUS

T. 13N R. 16E Plat No. 114

Farm Checked: Date 4/23/70

MONTANA WATER RESOURCES BOARD

Water Resources Survey

Photo No. 2C2-149

By SAM Rodriguez

Legal Land Owner GERRITSHE WILSON MC ARTHY Address MOORE, MONT

Operator [illegible] - LEASES Address MOORE

Water is delivered by:— 1. Private System; 2. Ditch Company; 3. State Project; 4. Federal Project; 5. Irrigation District

App. No. Decree No.	NAME OF APPROPRIATOR TO WHOM DECREED	NAME OF STREAM	Date App. Date Priority	Miner's Inches	In Use	NAME OF DITCH (Water Delivered By)	No.	R/F	Present Irr. Acres	Irrigable Acres
4-97	Wm. E. Brown & Burr E. Hill	S. Fork of Troy Creek	Oct 1890	200	ND				—	—
	Pod. [illegible] center east line [illegible]	[illegible]								
	[illegible] branches all of [illegible] north line SW¼ Sec. [illegible]									
1-184	Estate of O.W. Thomas	Troy Creek & S. Fork	4-20-83 2-20-83	0.55 0.55	I	Hertel ditches	1	R	92	92
	Center [illegible]									
*	Pod in [illegible] Troy Creek [illegible] Pod's west [illegible]									
	line between [illegible] Sec. 15 T 13N R16E									
**	Pod on S. Br. Bank (25')	Troy Creek								
	[illegible] E½ NW¼ Sec. 15 T 13N R16E									
***	Pod on S. Br. Bank (25')	S. Branch								
	line between [illegible] Sec. 15 T 13N R16E									

NOTE: R—Denotes Regular Irrigation. F—Flood Irrigation.

Adequate Supply: Yes..... No..... Explain.....

Remarks.....

4-97 NOT IN USE

** 1-USE [illegible] IRRIGATION. ONE MAIN DITCH GOES WEST WITH THREE LATERAL DITCHES. ONE MAIN DITCH GOES NORTH & LATERAL DITCH [illegible] ON OTHER SIDE OF FENCE CLOSE TO THE POND. HE IRRIGATES BETWEEN THE NORTH DITCHES. THERE IS NO [illegible] DYKE THAT SERVES NO PURPOSE.

*** 1-USE - NOT USING IT THIS YEAR - PLANS TO USE IT NEXT YEAR FOR SECOND YEAR GROWTH OF ALFALFA

River Basin MISSOURI

Also in: Plat No.	Twp.	Rge.	Plat No.	Twp.	Rge.	Plat No.	Twp.	Rge.
Plat No.	Twp.	Rge.	Plat No.	Twp.	Rge.	Plat No.	Twp.	Rge.

Information From: WILMER HERTEL

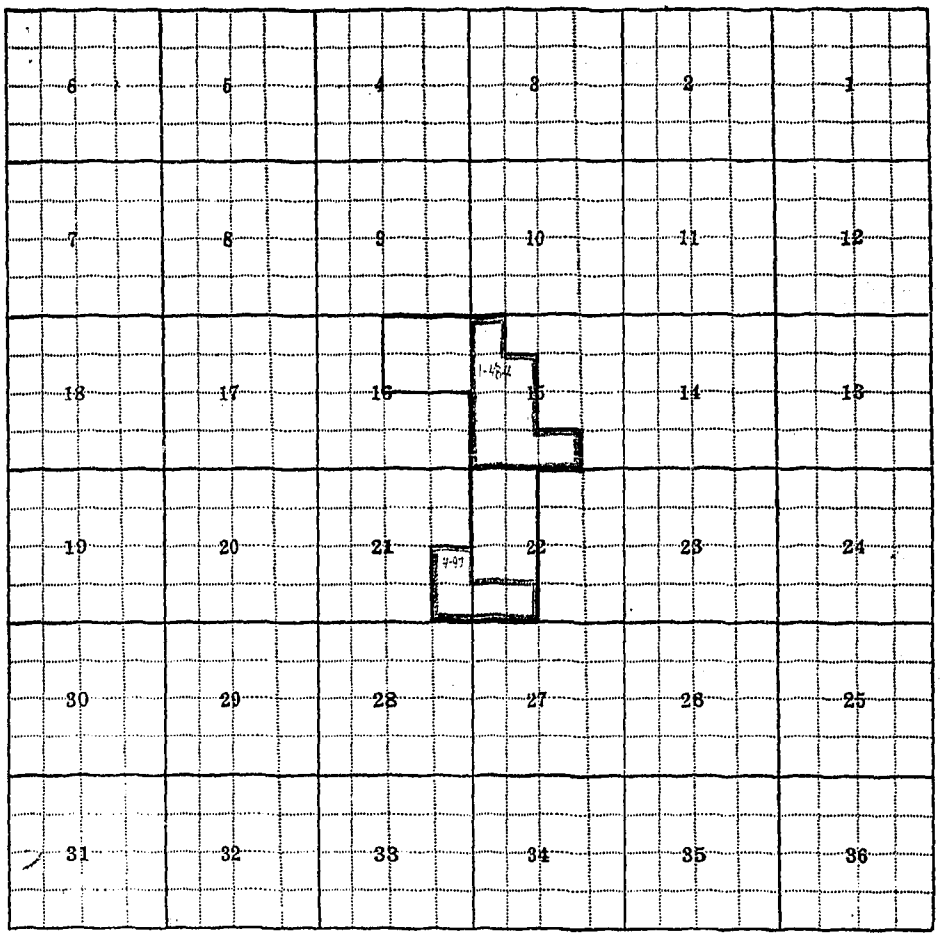

Land Ownership

F-1-A

County FERGUS

T. 13N R. 16E Plat No. 11

Farm Checked: Date 4/23/70

MONTANA WATER RESOURCES BOARD

Water Resources Survey

Photo No. 16C-168, 16C 17

By SAM RODRIGUEZ

Legal Land Owner KATIE O'BRIEN (KATE O'BRIEN) Address MIDKE

Operator WALTER O'BRIEN LEASE Address

Water is delivered by:— 1. Private System; 2. Ditch Company; 3. State Project; 4. Federal Project; 5. Irrigation District

App. No. Decree No.	NAME OF APPROPRIATOR TO WHOM DECREED	NAME OF STREAM	Date App. Date Priority	Miner's Inches	In Use	NAME OF DITCH (Water Delivered By)	No.	R/F	Present Irr. Acres	Irrig Acr
5-729	John SCHMIDT	UNNAMED CREEK	6-15-04	200	NO				—	—
	P.O.D. 1st AT OR NEAR CENTER	W. FK. LITTLE								
	SE NE - SEC 8 - T 12 N - R 16 E	TROUT CR.								
	P.O.D. 2nd AT TWO DIKES									
	NEAR CENTER of SE-SEC 8	ON - TRIB. OF W. FK.								
	T 12 N - R 16 E									
3-490	MRS. STEPHENS	SPRING BRANCH of TROUT CR	11-15-98	500	NO				—	—
	P.O.D. EAST LINE of LOT 3									
	SEC 1 - T 20 - R 16 E									
3-298	THOS. McKENNA	FINISH CREEK	5-25-98	200	NO				—	—
	P.O.D. IN NE NW SEC 34									
	T 13 N - R 16 E									

NOTE: R—Denotes Regular Irrigation. F—Flood Irrigation.

Adequate Supply: Yes..... No..... Explain.....

Remarks.....

5-729 NOT IN USE FOR IRRIGATION

3-490 NOT IN USE

3-298 [illegible]

Judith River Basin

Also in: Plat No. Twp. Rge.	Plat No. Twp. Rge.	Plat No. Twp. Rge.
Plat No. Twp. Rge.	Plat No. Twp. Rge.	Plat No. Twp. Rge.

Information From: MRS. KATIE O'BRIE

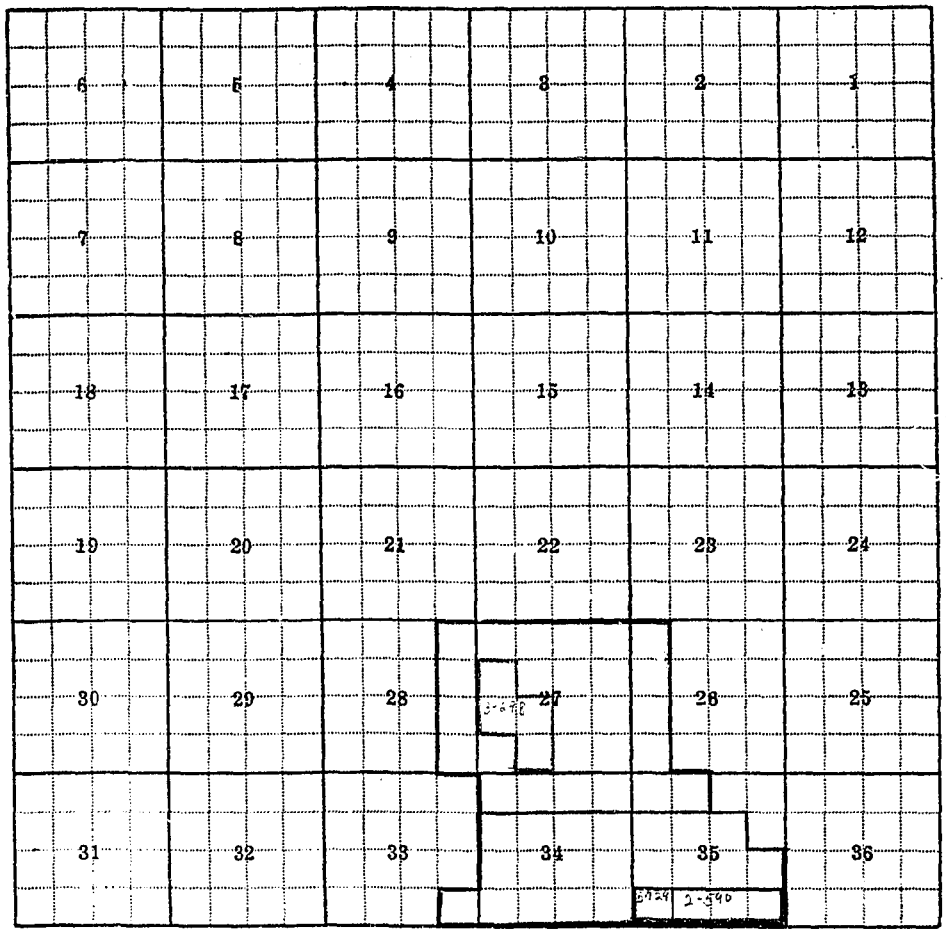

Land Ownership

F-1-A

County FERGUS

Farm Checked: Date [illegible]

By [illegible]

T. 13N R. 16E Plat No. 114

Photo No. 2CC-151

MONTANA WATER RESOURCES BOARD

Water Resources Survey

Legal Land Owner ARCHIE F. + ALTA T. NELSON Address MOORE

Operator SAME Address

Water is delivered by:— 1. Private System; 2. Ditch Company; 3. State Project; 4. Federal Project; 5. Irrigation District

App. No. Decree No.	NAME OF APPROPRIATOR TO WHOM DECREED	NAME OF STREAM	Date App. Date Priority	Miner's Inches	In Use	NAME OF DITCH (Water Delivered By)	No.	R/F	Present Irr. Acres	Irrigable Acres
2-541	ELIZABETH WINTERS	UNNAMED CREEK	6-05	40	10				—	—
	P.O.D. ABOUT 3/4 MILE SOUTH									
	OF DESCRIBED LAND									
[illegible]	WM. H. BARNEY	* TROUT CREEK	4-15-90	250	NO (DT)				—	—
	P.O.D. NEAR [illegible]									
	[illegible]									

NOTE: R—Denotes Regular Irrigation. F—Flood Irrigation.

Adequate Supply: Yes..... No..... Explain.....

Remarks.....

[illegible]

[illegible] * UN-TRIB. TO LITTLE TROUT CR.

JUDITH River Basin.....

Also in: Plat No..... Twp..... Rge.....	Plat No..... Twp..... Rge.....	Plat No..... Twp..... Rge.....
Plat No..... Twp..... Rge.....	Plat No..... Twp..... Rge.....	Plat No..... Twp..... Rge.....

Information From: MA. NELSON

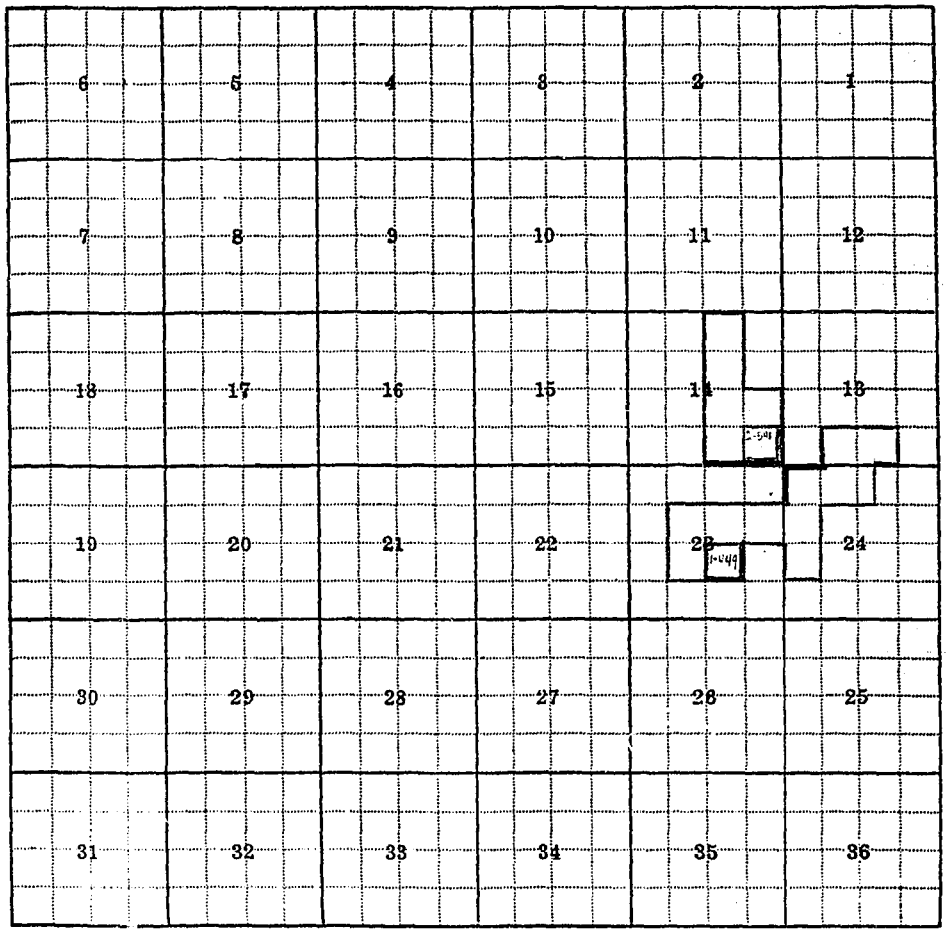

Land Ownership

r-1-A

County FERGUS

Farm Checked: Date 4/23/90

By SAM RODRIGUEZ

T. 13N R. 16E Plat No. 114

Photo No. 2CC-147

MONTANA WATER RESOURCES BOARD

Water Resources Survey

Legal Land Owner VERA RUTH GORMAN Address MOORE

Operator WRIGHT RANCH, INC Address MOORE

Water is delivered by:— 1. Private System; 2. Ditch Company; 3. State Project; 4. Federal Project; 5. Irrigation District

App. No. Decree No.	NAME OF APPROPRIATOR TO WHOM DECREED	NAME OF STREAM	Date App. Date Priority	Miner's Inches	In Use	NAME OF DITCH (Water Delivered By)	No.	R/F	Present Irr. Acres	Irrigable Acres
2457	LEWIS GORNELL	SPRING IN NW NE SEC 18 T13N-R16E	6-04	200	NO (PT)				—	—
	ROD WHERE SAID [illegible]									
	[illegible] of NW NE SEC 18 T13N-R16E									
[illegible]	[illegible] GORNELL	EAST [illegible] CREEK	2-22-02	200	NO (PT)				—	—
3-585	ROD [illegible]									
	SEC [illegible]									

NOTE: R—Denotes Regular Irrigation. F—Flood Irrigation.

Adequate Supply: Yes..... No..... Explain.....

Remarks.....

Judith River Basin Judith

Also in: Plat No..... Twp..... Rge.....	Plat No..... Twp..... Rge.....	Plat No..... Twp..... Rge.....
Plat No..... Twp..... Rge.....	Plat No..... Twp..... Rge.....	Plat No..... Twp..... Rge.....

Information From: Field SURVEY

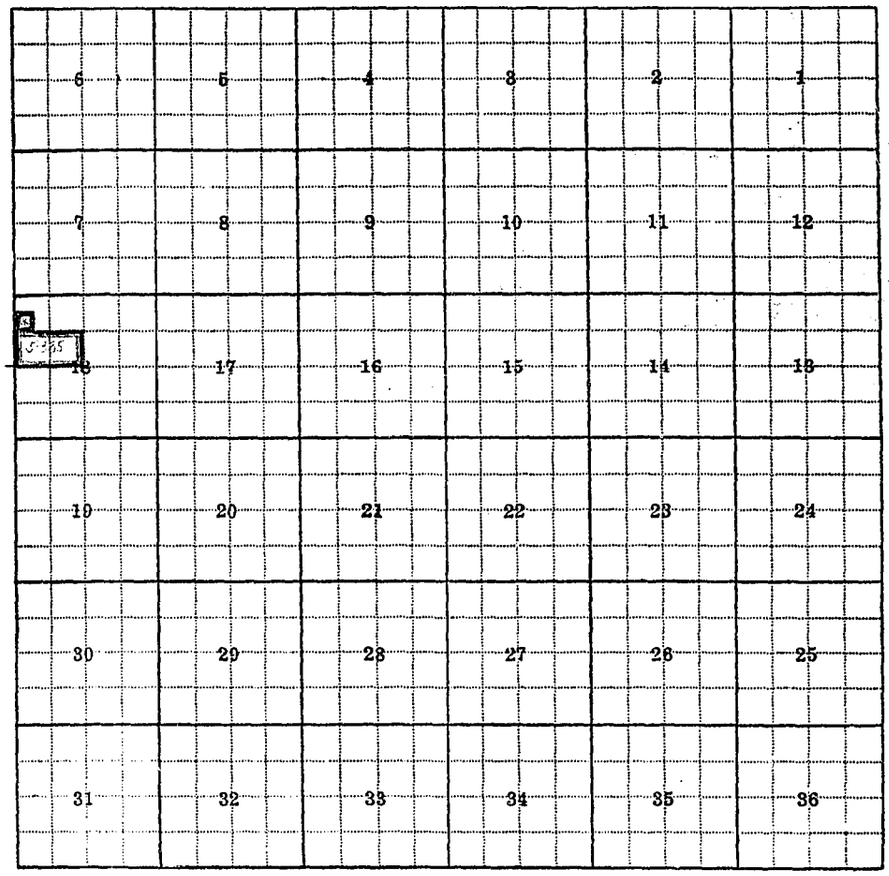

6	5	4	3	2	1
7	8	9	10	11	12
18	17	16	15	14	13
19	20	21	22	23	24
30	29	28	27	26	25
31	32	33	34	35	36

Land Ownership

F-1-A

County FERGUS

Farm Checked: Date 4-22-70

By SAM RODRIGUEZ

T. 13N R. 16E Plat No. 114

Photo No. 2CC-259

MONTANA WATER RESOURCES BOARD

Water Resources Survey

Legal Land Owner HENRY WILSON CHENEY Address [illegible]

Operator [illegible] HERTEL - CONTRACT FOR DEED Address

Water is delivered by:— 1. Private System; 2. Ditch Company; 3. State Project; 4. Federal Project; 5. Irrigation District

App. No. Decree No.	NAME OF APPROPRIATOR TO WHOM DECREED	NAME OF STREAM	Date App. Date Priority	Miner's Inches	In Use	NAME OF DITCH (Water Delivered By)	No.	R/F	Present Irr. Acres	Irrigable Acres
3-526	THOS. G. COOPER	ROCK CREEK	7-11-83	500	N				—	—
	POD CENTER SEC 8 T 13N-R16E									

NOTE: R—Denotes Regular Irrigation. F—Flood Irrigation.

Adequate Supply: Yes..... No..... Explain.....

Remarks.....

3-526 - NOT IN USE

[illegible] START [illegible] AT [illegible] [illegible] PLANS TO CONTINUE [illegible] IRRIGATE LAND IN both Townships

Judith River Basin Judith

Also in: Plat No..... Twp..... Rge.....	Plat No..... Twp..... Rge.....	Plat No..... Twp..... Rge.....
Plat No..... Twp..... Rge.....	Plat No..... Twp..... Rge.....	Plat No..... Twp..... Rge.....

Information From: [illegible] HERTEL



Land Ownership.....

.....

.....

F-1-A

County FERGUS

Farm Checked: Date 4/22/70

By SAM RODRIGUEZ

MONTANA WATER RESOURCES BOARD

Water Resources Survey

T. 13N R. 16E Plat No. 114

Photo No. 2CC-151, 1CC-170, 1CC-168, 2CC-149

Legal Land Owner J. MAX & BERNICE HERTEL Address MOORE, MONT.

Operator MAX HERTEL Address

Water is delivered by:— 1. Private System; 2. Ditch Company; 3. State Project; 4. Federal Project; 5. Irrigation District

App. No. Decree No.	NAME OF APPROPRIATOR TO WHOM DECREED	NAME OF STREAM	Date App. Date Priority	Miner's Inches	In Use	NAME OF DITCH (Water Delivered By)	No.	R/F	Present Irr. Acres	Irrigable Acres
3-421	RILEY J. HANNAH	UNNAMED CREEK	0/1/1900	200	NO				—	—
	HOLD AT OR NEAR SE CORNER OF SEC. 13 T13N-R16E									
7-363	J.M. & B.E. HERTEL *	SPRING IN SWNE SEC. 35	5-18-70	120	?				—	—
7-367	J.M. & B.E. HERTEL	ROCK CR.	6-3-70	600	—	SEE PLAT 115			—	—
	HD GATE 1/8 MI. SO. OF THE INTERSECTION OF 1/2 SECTION LINES OF SEC. 8-13-17		THE NS & EW							

NOTE: R—Denotes Regular Irrigation. F—Flood Irrigation.

Adequate Supply: Yes..... No..... Explain 7-363 REC'D AFTER SURVEY * PHOTO INDICATES SOME LAND MAY BE IRR. FROM THIS SPRING

Remarks

River Basin JUDITH

Also in: Plat No 115 Twp. 13N Rge 17E	Plat No..... Twp..... Rge.....	Plat No..... Twp..... Rge.....
Plat No..... Twp..... Rge.....	Plat No..... Twp..... Rge.....	Plat No..... Twp..... Rge.....

Information From: MAX HERTEL

Plat No. 114

7, 1EC-170

U9

gation District

Present r. Acres	Irrigable Acres
—	—
—	—
—	—

AND MAY
REING

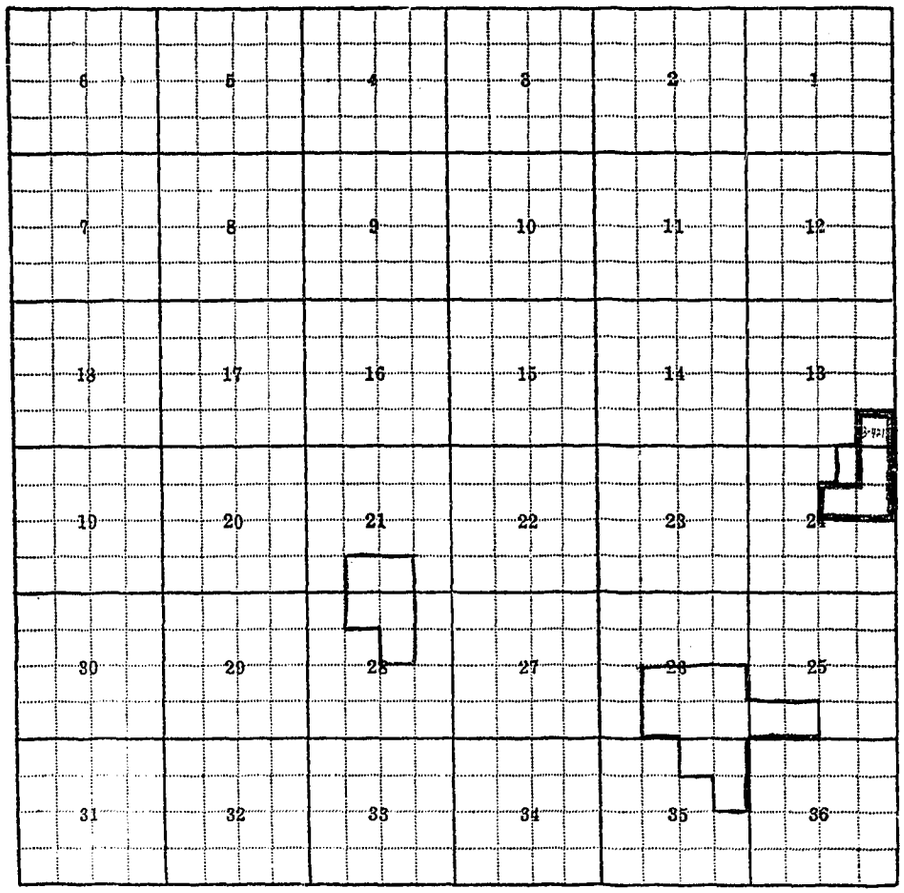

Land Ownership

F-1-A

County FERGUS

Farm Checked: Date [illegible]

By [illegible]

T 13N R 16E Plat No. 114

Photo No. ICC-166

MONTANA WATER RESOURCES BOARD

Water Resources Survey

Legal Land Owner H. C. & ALICE TILZEY Address BUFFALO

Operator SAME Address

Water is delivered by:— 1. Private System; 2. Ditch Company; 3. State Project; 4. Federal Project; 5. Irrigation District

App. No. Decree No.	NAME OF APPROPRIATOR TO WHOM DECREED	NAME OF STREAM	Date App. Date Priority	Miner's Inches	In Use	NAME OF DITCH (Water Delivered By)	No.	R/F	Present Irr. Acres	Irrigable Acres
6-402	THOS. & GREGORY	BUFFALO CREEK	51-192	400	NO (P1)				—	—
	P.O.D. NW CORNER NE [illegible]									
	T13N-R16E									
3-210	[illegible]	[illegible]	7-10-01	1050	NO				—	—
	[illegible]									
	P.O.D. NW CORNER [illegible]									

NOTE: R—Denotes Regular Irrigation. F—Flood Irrigation.

Adequate Supply: Yes..... No..... Explain.....

Remarks.....

NOT IN USE

3-21[illegible] NOT IN USE

[illegible] BUFFALO CREEK SEEMS TO BE THE SAME ONE

River Basin JUDITH

Also in: Plat No..... Twp..... Rge.....	Plat No..... Twp..... Rge.....	Plat No..... Twp..... Rge.....
Plat No..... Twp..... Rge.....	Plat No..... Twp..... Rge.....	Plat No..... Twp..... Rge.....

Information From: ALICE TILZEY

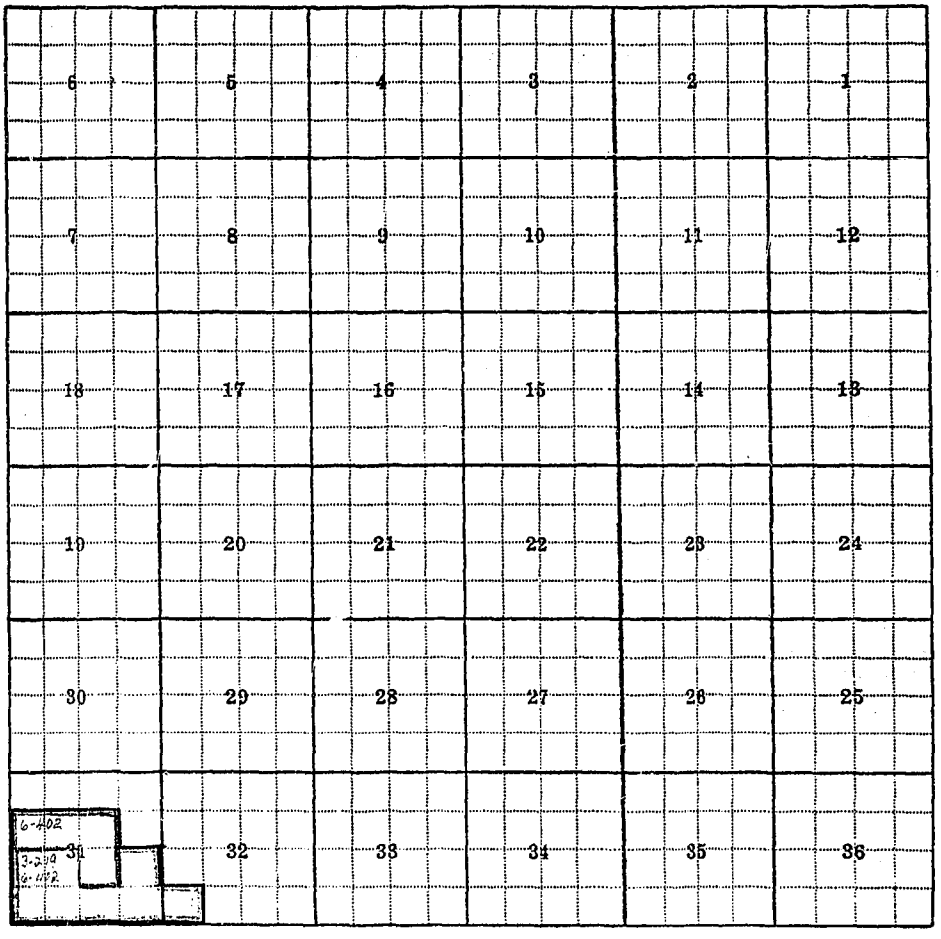

6	5	4	3	2	1
7	8	9	10	11	12
18	17	16	15	14	13
19	20	21	22	23	24
30	29	28	27	26	25
31	32	33	34	35	36

6-402
3-209
6-402

Land Ownership

F-1-A

County FERGUS

T. 13N R. 16E Plat No. 1[illegible]

Farm Checked: Date 4-22-70

MONTANA WATER RESOURCES BOARD

Water Resources Survey

Photo No. 2CC-261

By SAM

Legal Land Owner EMMA TERMRAT Address MOORE, MONT.

Operator MAX HERTEL - CONTRACT FOR DEED Address

Water is delivered by:— 1. Private System; 2. Ditch Company; 3. State Project; 4. Federal Project; 5. Irrigation Distri[illegible]

App. No. Decree No.	NAME OF APPROPRIATOR TO WHOM DECREED	NAME OF STREAM	Date App. Date Priority	Miner's Inches	In Use	NAME OF DITCH (Water Delivered By)	No.	R/F	Present Irr. Acres	Irrig Ac.
4-172	J W MOORE, MARY, ROBERT J.	ROCK CREEK	5-15-03	2000	NO				—	—
	GRAND DENNELL, AUGUSTA M.									
	CAMPBELL, WM J. DWIGHT									
	FRANK J. ROBINSON									
	P.O.D. SEC 2 T13N R17E	SEE 115								
*	THERE IS NO WAY TO GET ROCK CREEK WATER [illegible]									
	THERE NEVER WAS A SYSTEM DEVELOPED FOR THIS AREA									

NOTE: R—Denotes Regular Irrigation. F—Flood Irrigation.

Adequate Supply: Yes..... No..... Explain.....

Remarks.....

[illegible]

River Basin JUDITH

Also in: Plat No..... Twp..... Rge.....	Plat No..... Twp..... Rge.....	Plat No..... Twp..... Rge.....
Plat No..... Twp..... Rge.....	Plat No..... Twp..... Rge.....	Plat No..... Twp..... Rge.....

Information From: MAX HERTEL

6	5	4	3	2	1
7	8	9	10	11	12
18	17	16	15	14	13
19	20	21	22	23	24
30	29	28	27	26	25
31	32	33	34	35	36

Land Ownership

F-1-A

County FERGUS

T. 13N R. 16E Plat No. 114

Farm Checked: Date 4-22-10

Photo No. 2CC-259

By SAM RODRIGUEZ

MONTANA WATER RESOURCES BOARD

Water Resources Survey

Legal Land Owner [illegible] & Ruth S. SORENSEN Address MOORE

Operator SAME Address

Water is delivered by:— 1. Private System; 2. Ditch Company; 3. State Project; 4. Federal Project; 5. Irrigation District

App. No. Decree No.	NAME OF APPROPRIATOR TO WHOM DECREED	NAME OF STREAM	Date App. Date Priority	Miner's Inches	In Use	NAME OF DITCH (Water Delivered By)	No.	R/F	Present Irr. Acres	Irrigable Acres
4-172	J. W. MOORE, [illegible]	ROCK CREEK	5-15-03	2000	[illegible]				—	—
	[illegible]									
	[illegible]									
	[illegible]									
		SEE (115)								
	[illegible]									
*	[illegible]	[illegible]								
	[illegible]	[illegible]								

NOTE: R—Denotes Regular Irrigation. F—Flood Irrigation.

Adequate Supply: Yes..... No..... Explain.....

Remarks.....

[illegible]

Judith River Basin JUDITH

Also in: Plat No..... Twp..... Rge.....	Plat No..... Twp..... Rge.....	Plat No..... Twp..... Rge.....
Plat No..... Twp..... Rge.....	Plat No..... Twp..... Rge.....	Plat No..... Twp..... Rge.....

Information From: Field Survey

6	5	4	3	2	1 #12
7	8	9	10	11	12
18	17	16	15	14	13
19	20	21	22	23	24
30	29	28	27	26	25
31	32	33	34	35	36

Land Ownership

F-1-A

County FERGUS

Farm Checked: Date [illegible]

By [illegible]

T 13W R 16E Plat No. 114

Photo No. 2CC 259, 2CC-261

MONTANA WATER RESOURCES BOARD

Water Resources Survey

Legal Land Owner RIKE & AMY McCLELLAND ETAL Address MOORE, MONT.

Operator SAME Address

Water is delivered by:— 1. Private System; 2. Ditch Company; 3. State Project; 4. Federal Project; 5. Irrigation District

App. No. Decree No.	NAME OF APPROPRIATOR TO WHOM DECREED	NAME OF STREAM	Date App. Date Priority	Miner's Inches	In Use	NAME OF DITCH (Water Delivered By)	No.	R/F	Present Irr. Acres	Irrigable Acres
[illegible]	JW MOORE, MARY, ROBERT J	ROCK CREEK	5-15-03	2000	NO				—	—
	[illegible]									
	[illegible]									
	[illegible]									
	[illegible]	SEE 115								
*	[illegible]									
	[illegible]									

NOTE: R—Denotes Regular Irrigation. F—Flood Irrigation.

Adequate Supply: Yes..... No..... Explain.....

Remarks.....

Judith River Basin JUDITH

Also in: Plat No..... Twp..... Rge.....	Plat No..... Twp..... Rge.....	Plat No..... Twp..... Rge.....
Plat No..... Twp..... Rge.....	Plat No..... Twp..... Rge.....	Plat No..... Twp..... Rge.....

Information From: MRS. McCLELLAND

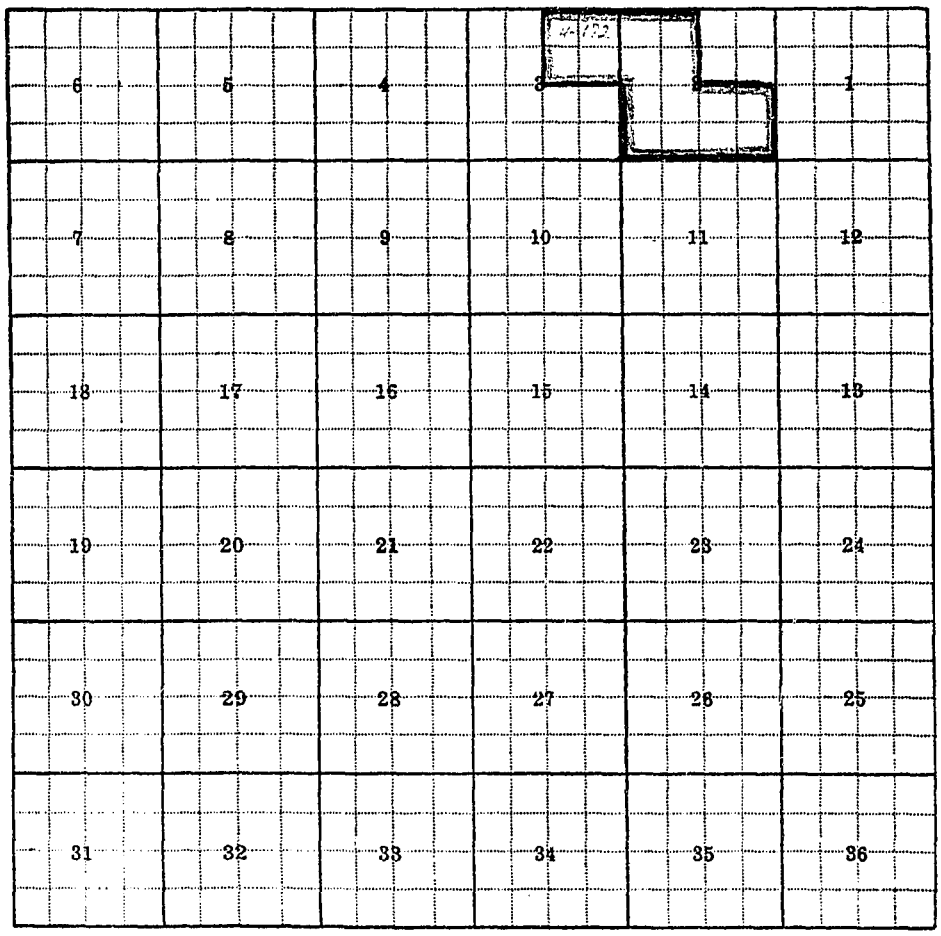

Land Ownership.....

.....

.....

F-1-A

County FERGUS

Farm Checked: Date 4/22/70

By JAM RODRIGUEZ

T 13N R 6E Plat No. 114

Photo No. 2CC-259

MONTANA WATER RESOURCES BOARD

Water Resources Survey

Legal Land Owner FRANZ WEINHEIMER Address MOORE

Operator SAME Address

Water is delivered by:— 1. Private System; 2. Ditch Company; 3. State Project; 4. Federal Project; 5. Irrigation District

App. No. Decree No.	NAME OF APPROPRIATOR TO WHOM DECREED	NAME OF STREAM	Date App. Date Priority	Miner's Inches	In Use	NAME OF DITCH (Water Delivered By)	No.	R/F	Present Irr. Acres	Irrigable Acres
4-172	KN MOORE, MARY, ROBERT &	ROCK CREEK	5-15-03	2000	NO				—	—
	SARAH DENWELL, AUGUSTA M.									
	CAMPBELL, WM J. OWEN,									
	FRANK J. ROBINSON									
	P.O.D. SEC 3 T13N R6E	SEE 115								
*	THERE IS NO WAY TO GET FROM CREEK WATER TO THIS TOWNSHIP.									
	THERE NEVER WAS A SYSTEM DEVELOPED FOR THIS AREA									

NOTE: R—Denotes Regular Irrigation. F—Flood Irrigation.

Adequate Supply: Yes..... No..... Explain.....

Remarks.....

4-172 NOT IN USE

Judith River Basin JUDITH

Also in: Plat No..... Twp..... Rge.....	Plat No..... Twp..... Rge.....	Plat No..... Twp..... Rge.....
Plat No..... Twp..... Rge.....	Plat No..... Twp..... Rge.....	Plat No..... Twp..... Rge.....

Information From: Field SURVEY

6	5	4	3	2	1
7	8	9	10	11	12
18	17	16	15	14	13
19	20	21	22	23	24
30	29	28	27	26	25
31	32	33	34	35	36

Land Ownership

F-1-A

County FERGUS

Farm Checked: Date 4/22/70

By [illegible]

T. 13N R. 16E Plat No. 114

Photo No. 2CC-259

MONTANA WATER RESOURCES BOARD

Water Resources Survey

Legal Land Owner HATTIE M. Colwell Address MOORE MONT

Operator SAME Address

Water is delivered by:— 1. Private System; 2. Ditch Company; 3. State Project; 4. Federal Project; 5. Irrigation District

App. No. Decree No.	NAME OF APPROPRIATOR TO WHOM DECREED	NAME OF STREAM	Date App. Date Priority	Miner's Inches	In Use	NAME OF DITCH (Water Delivered By)	No.	R/F	Present Irr. Acres	Irrigable Acres
4-172	J W MOORE, MARY, ROBERT +	ROCK CREEK	5-15-03	2000	NO				—	—
	[illegible]									
	CAMPBELL WM L. [illegible]									
	FRANK [illegible] ROBINSON									
	[illegible]	[illegible] (115)								
*	THERE IS [illegible]									
	THERE [illegible]									

NOTE: R—Denotes Regular Irrigation. F—Flood Irrigation.

Adequate Supply: Yes..... No..... Explain.....

Remarks.....

[illegible]

[illegible] - THERE [illegible] WAS A SYSTEM [illegible] FOR [illegible]

Judith River Basin JUDITH

Also in: Plat No..... Twp..... Rge.....	Plat No..... Twp..... Rge.....	Plat No..... Twp..... Rge.....
Plat No..... Twp..... Rge.....	Plat No..... Twp..... Rge.....	Plat No..... Twp..... Rge.....

Information From: HATTIE M. Colwell

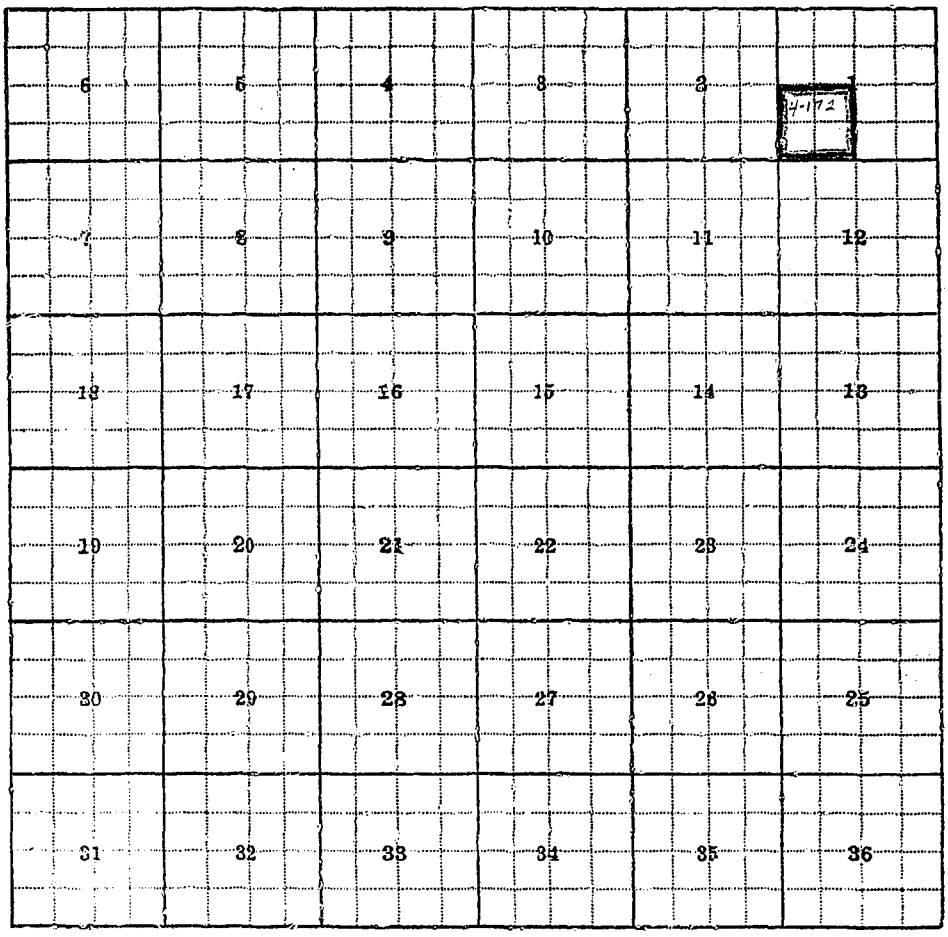

Land Ownership

F-1-A

County FERGUS

T. 13N R. 17E Plat No. 115

Farm Checked: Date 9-25-1969

MONTANA WATER RESOURCES BOARD

Water Resources Survey

Photo No. 100-172 & 200-173

By D. Smith

Legal Land Owner CLYDE H. & ALMA T. THOMAS Address LEWISTOWN

Operator SAME Address

Water is delivered by:— 1. Private System; 2. Ditch Company; 3. State Project; 4. Federal Project; 5. Irrigation District

App. No. Decree No.	NAME OF APPROPRIATOR TO WHOM DECREED	NAME OF STREAM	Date App. Date Priority	Miner's Inches	In Use	NAME OF DITCH (Water Delivered By)	No.	R/F	Present Irr. Acres	Irrigabl Acres
3-269	SARAH THOMAS	MID. FORK OF TROUT CREEK	9-1-1899	300	STOCK				—	—

NOTE: R—Denotes Regular Irrigation. F—Flood Irrigation.

Adequate Supply: Yes..... No..... Explain.....

Remarks.....

River Basin MISSOURI

Also in: Plat No.	Twp.	Rge.	Plat No.	Twp.	Rge.	Plat No.	Twp.	Rge.
Plat No.	Twp.	Rge.	Plat No.	Twp.	Rge.	Plat No.	Twp.	Rge.

Information From:

FIELD SURVEY

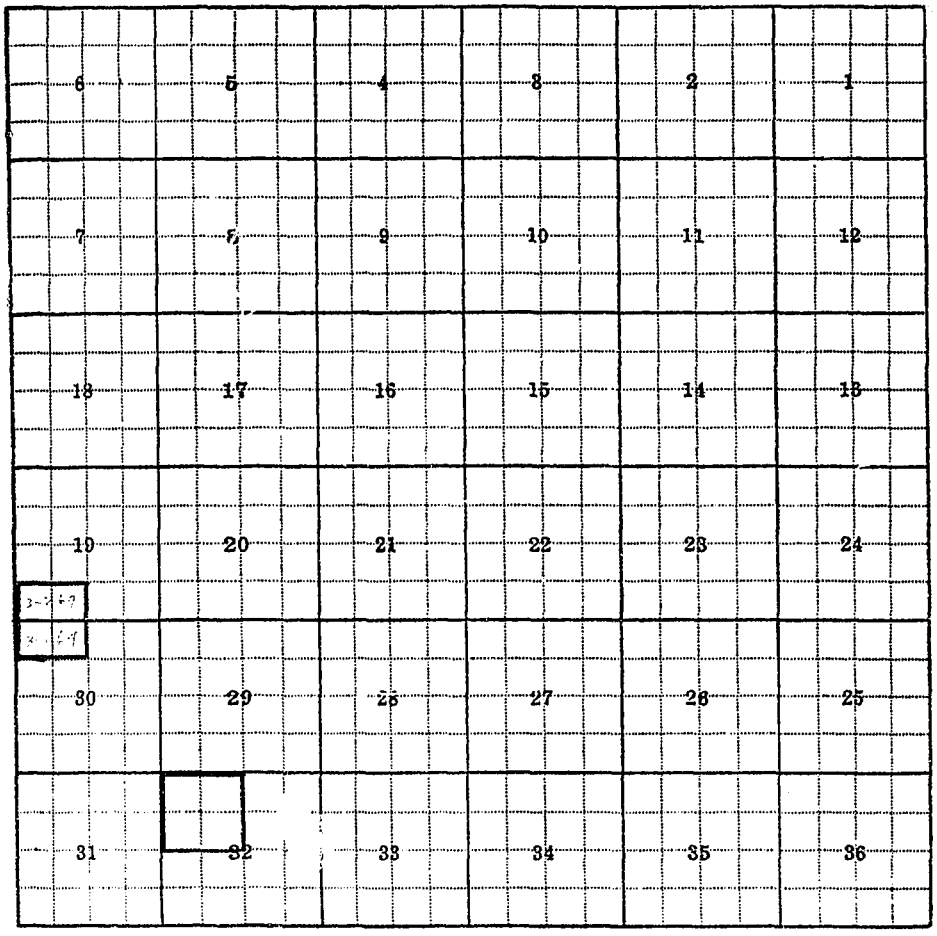

6	5	4	3	2	1
7	8	9	10	11	12
18	17	16	15	14	13
19	20	21	22	23	24
30	29	28	27	26	25
31	32	33	34	35	36

Land Ownership

F-1-A

County FERGUS

T. 13 N. R. 17 E. Plat No. 1A

Farm Checked: Date 9-25-1969

MONTANA WATER RESOURCES BOARD

Water Resources Survey

Photo No. 1CC-179, 2CC-155 & 2CC-156

By D. Smith

Legal Land Owner HICKEY HERFORD RANCH Address GARNEILL

Operator SAME Address

Water is delivered by:— 1. Private System; 2. Ditch Company; 3. State Project; 4. Federal Project; 5. Irrigation Distric

App. No. Decree No.	NAME OF APPROPRIATOR TO WHOM DECREED	NAME OF STREAM	Date App. Date Priority	Miner's Inches	In Use	NAME OF DITCH (Water Delivered By)	No.	R/F	Present Irr. Acres	Irriga Acr
3-102	WM. H. CLARK	SPRING COULEE & SPRINGS	7-27-1899	200	STOCK				—	—

NOTE: R—Denotes Regular Irrigation. F—Flood Irrigation.

Adequate Supply: Yes..... No..... Explain.....

Remarks.....

River Basin MISSOURI

at No..... Twp..... Rge.....	Plat No..... Twp..... Rge.....	Plat No..... Twp..... Rge.....
Plat No..... Twp..... Rge.....	Plat No..... Twp..... Rge.....	Plat No..... Twp..... Rge.....

Information From:

DOW SIMPSON
(NEIGHBOR)