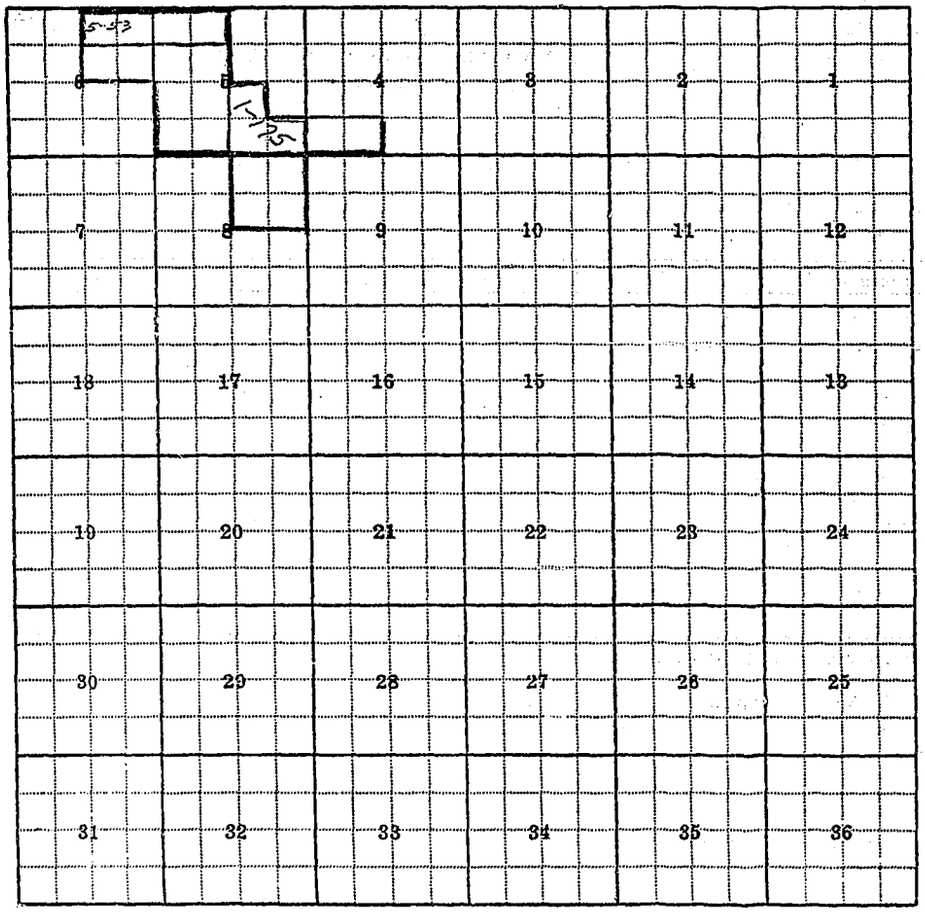

Land Ownership

F-1-A

County FERGUS

T. 14N R. 16E Plat No. 104

Farm Checked: Date 11-25-69

MONTANA WATER RESOURCES BOARD
Water Resources Survey

Photo No. 3CC-4

By JIM REHBEIN

Legal Land Owner MARION MEISSER Address MOORE

Operator SAME Address

Water is delivered by:— 1. Private System; 2. Ditch Company; 3. State Project; 4. Federal Project; 5. Irrigation District

App. No. Decree No.	NAME OF APPROPRIATOR TO WHOM DECREED	NAME OF STREAM	Date App. Date Priority	Miner's Inches	In Use	NAME OF DITCH (Water Delivered By)	No.	R/F	Present Irr. Acres	Irrigable Acres
✓3-277	MICHAEL NELSON	SPRING & SPRING CREEK	11-1-01	150	NO				—	—
	POD LOT 4 SEC 7									

NOTE: R—Denotes Regular Irrigation. F—Flood Irrigation.

Adequate Supply: Yes..... No..... Explain.....

Remarks.....

River Basin JUDITH

Also in: Plat No..... Twp..... Rge.....	Plat No..... Twp..... Rge.....	Plat No..... Twp..... Rge.....
Plat No..... Twp..... Rge.....	Plat No..... Twp..... Rge.....	Plat No..... Twp..... Rge.....

Information From:

FIELD SURVEY

6	5	4	3	2	1
7	8	9	10	11	12
18	17	16	15	14	13
19	20	21	22	23	24
30	29	28	27	26	25
31	32	33	34	35	36

3-27

Land Ownership_____

F-1-A

County FERGUS

T 14N R 16E Plat No. 104

Farm Checked: Date 11-25-69

MONTANA WATER RESOURCES BOARD

Water Resources Survey

Photo No. 3CC-6, 3CC-8, 3CC-9, 2CC-118

By JIM REABEIN

Legal Land Owner ROBERT V. & JANE MARY BEHLING Address MOORE

Operator SAME Address

Water is delivered by:— 1. Private System; 2. Ditch Company; 3. State Project; 4. Federal Project; 5. Irrigation District

App. No. Decree No.	NAME OF APPROPRIATOR TO WHOM DECREED	NAME OF STREAM	Date App. Date Priority	Miner's Inches	In Use	NAME OF DITCH (Water Delivered By)	No.	R/F	Present Irr. Acres	Irrigable Acres
3-561	STEPHEN J. GEOW & REBECCA BELCHER	ROCK CREEK	5-31-03	400	NO				—	—
	POD LOT 1 SEC 14 T14N-R16E									
6-449	CHAS. A McCLURE	ROCK CREEK	5-23-21	300	NO				—	—
3-300	JAS JONES	SMITH COULEE	6-5-01	200	NO				—	—
	POD 200 YDS. SO. OF SAID LAND									

NOTE: R—Denotes Regular Irrigation. F—Flood Irrigation.

Adequate Supply: Yes..... No..... Explain.....

Remarks.....

River Basin JUDITH

Also in: Plat No..... Twp..... Rge.....	Plat No..... Twp..... Rge.....	Plat No..... Twp..... Rge.....
Plat No..... Twp..... Rge.....	Plat No..... Twp..... Rge.....	Plat No..... Twp..... Rge.....

Information From:

FIELD SURVEY

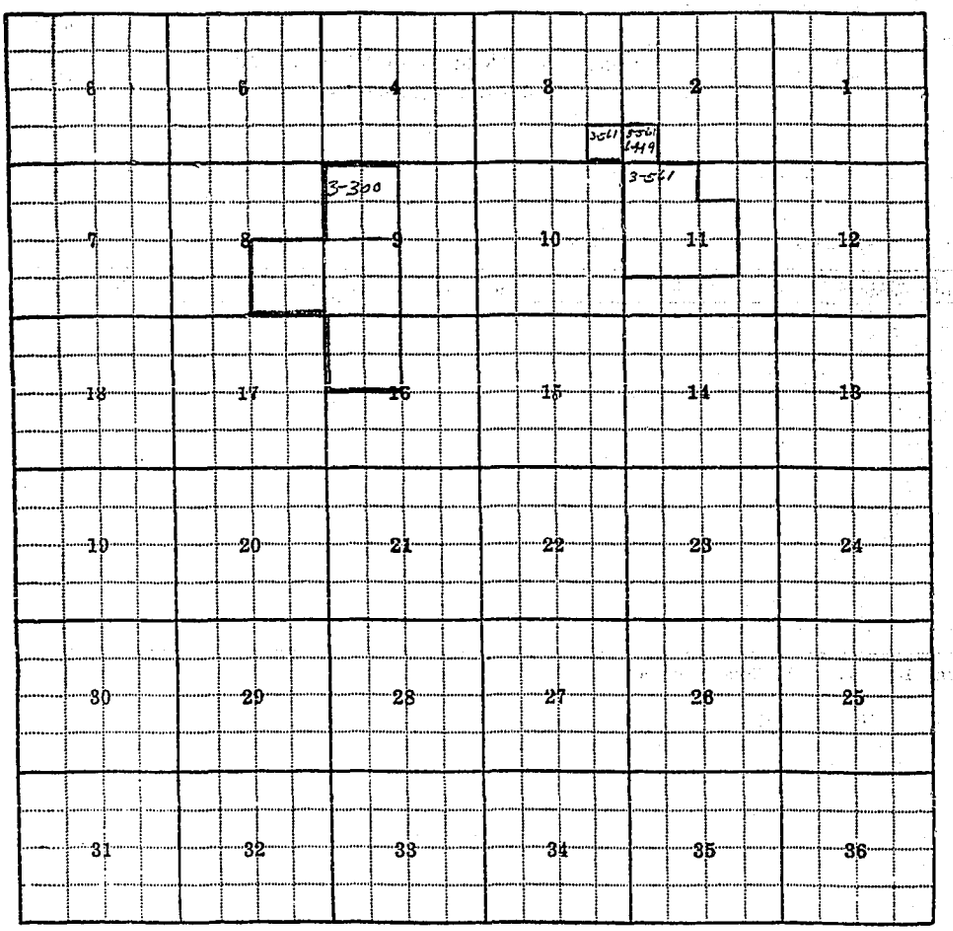

Land Ownership

F-1-A

County FERGUS

T 14N R 16E Plat No. 104

Farm Checked: Date 11-25-69

MONTANA WATER RESOURCES BOARD

Water Resources Survey

Photo No. 3-CC-8

By JIM REHBEIN

Legal Land Owner JOHN M. OTTEN Address MOORE

Operator SAME Address

Water is delivered by:— 1. Private System; 2. Ditch Company; 3. State Project; 4. Federal Project; 5. Irrigation District

App. No. Decree No.	NAME OF APPROPRIATOR TO WHOM DECREED	NAME OF STREAM	Date App. Date Priority	Miner's Inches	In Use	NAME OF DITCH (Water Delivered By)	No.	R/F	Present Irr. Acres	Irrigable Acres
2-484	FLORA ADERSON & ANNIE MC MILLION	ROCK CREEK	11-10-97	700	NO				—	—
~~7-287~~	NOT A WATER RIGHT									
3-619	MARY E WOODY	ROCK CREEK	6-1-01	400	NO				—	—
	P.O. NEAR CENTER SEC 18-TIAN-R17E									
3-480	ANGUS MC MILLIAN	BIG ROCK CREEK	6-8-02	300	NO				—	—
	P.O. NEAR CENTER SEC 19-TIAN-R17E									

NOTE: R—Denotes Regular Irrigation. F—Flood Irrigation.

Adequate Supply: Yes..... No..... Explain.....

Remarks.....

River Basin JUDITH

Also in: Plat No. Twp. Rge.	Plat No. Twp. Rge.	Plat No. Twp. Rge.
Plat No. Twp. Rge.	Plat No. Twp. Rge.	Plat No. Twp. Rge.

Information From:

FIELD SURVEY



Land Ownership

F-I-A

County FERGUS

T. 14N. R. 16E. Plat No. 104

Farm Checked: Date 9-25-69

Photo No. 3CC-8

By JIM REHBEIN

MONTANA WATER RESOURCES BOARD
Water Resources Survey

Legal Land Owner RALPH E. CATHERINE L. SIMPSON Address ROSS FORK

Operator JOE SIMPSON Address ROSS FORK

Water is delivered by:— 1. Private System; 2. Ditch Company; 3. State Project; 4. Federal Project; 5. Irrigation District

App. No. Decree No.	NAME OF APPROPRIATOR TO WHOM DECREED	NAME OF STREAM	Date App. Date Priority	Miner's Inches	In Use	NAME OF DITCH (Water Delivered By)	No.	R/F	Present Irr. Acres	Irrigable Acres
3-532	MARGARET S. SERIGHT	ROCK CREEK	6-1-03	400	NO PT				—	—
1-449	CHAS. A MCCLURE	ROCK CREEK	5-23-21	300	NO PT				—	—

NOTE: R—Denotes Regular Irrigation. F—Flood Irrigation.

Adequate Supply: Yes..... No..... Explain.....

Remarks.....

River Basin JUDITH

Also in: Plat No. Twp. Rge.	Plat No. Twp. Rge.	Plat No. Twp. Rge.
Plat No. Twp. Rge.	Plat No. Twp. Rge.	Plat No. Twp. Rge.

Information From:

JOE SIMPSON

'04

trict

rrigable Acres

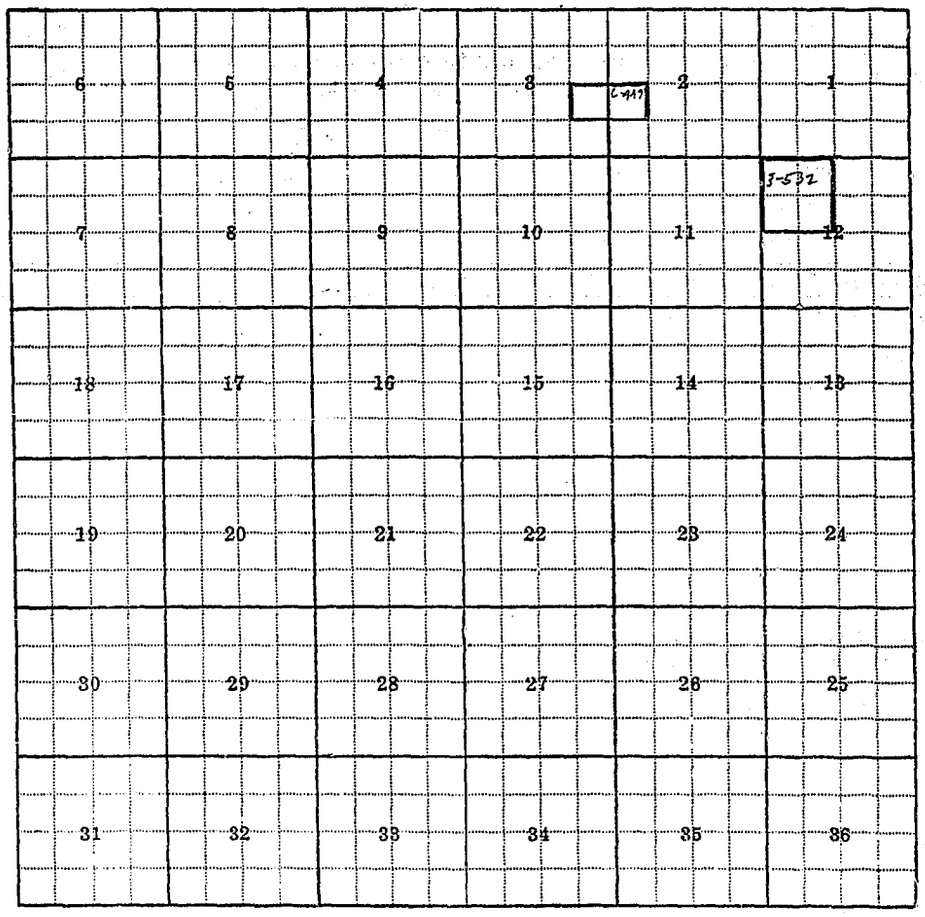

Land Ownership.....

F-1-A

County FERGUS

T 14N R 16E Plat No. 104

Farm Checked: Date 4/25-69

MONTANA WATER RESOURCES BOARD

Water Resources Survey

Photo No. 3-CC-8

By JIM REHBEIN

Legal Land Owner JENNIE MARY WICHMAN Address MOORE, MONT

Operator ED. WICHMAN Address

Water is delivered by:— 1. Private System; 2. Ditch Company; 3. State Project; 4. Federal Project; 5. Irrigation District

App. No. Decree No.	NAME OF APPROPRIATOR TO WHOM DECREED	NAME OF STREAM	Date App. Date Priority	Miner's Inches	In Use	NAME OF DITCH (Water Delivered By)	No.	R/F	Present Irr. Acres	Irrigable Acres
3-532	MARGARET S. SERIGHT	ROCK CREEK	6-1-03	400	NO " RE				—	—
6-449	CHAS. A. MCCLURE	ROCK CREEK	5-23-21	300	NO RE				—	—

NOTE: R—Denotes Regular Irrigation. F—Flood Irrigation.

Adequate Supply: Yes..... No..... Explain.....

Remarks.....

River Basin JUDITH

Also in: Plat No..... Twp..... Rge.....	Plat No..... Twp..... Rge.....	Plat No..... Twp..... Rge.....
Plat No..... Twp..... Rge.....	Plat No..... Twp..... Rge.....	Plat No..... Twp..... Rge.....

Information From:

JENNIE WICHMAN

No. 104

District

Irrigable Acres
—
—



Land Ownership

F-1-A

County FERGUS

T. 14N R. 16E Plat No. 10-

Farm Checked: Date 11-25-69

MONTANA WATER RESOURCES BOARD
Water Resources Survey

Photo No. 3CC-8

By JIM REHBEIN

Legal Land Owner G C MORTON Address MOORE, MONT

Operator Address

Water is delivered by:— 1. Private System; 2. Ditch Company; 3. State Project; 4. Federal Project; 5. Irrigation District

App. No. Decree No.	NAME OF APPROPRIATOR TO WHOM DECREED	NAME OF STREAM	Date App. Date Priority	Miner's Inches	In Use	NAME OF DITCH (Water Delivered By)	No.	R/F	Present Irr. Acres	Irrigabl Acres
6-449	CHAS A. MC CLURE	ROCK CREEK	5-23-21	300	NO				—	—

NOTE: R—Denotes Regular Irrigation. F—Flood Irrigation.

Adequate Supply: Yes..... No..... Explain.....

Remarks.....

River Basin JUDITH

Also in: Plat No. Twp. Rge.	Plat No. Twp. Rge.	Plat No. Twp. Rge.
Plat No. Twp. Rge.	Plat No. Twp. Rge.	Plat No. Twp. Rge.

Information From: FIELD SURVEY

6	5	4	3	2	1
7	8	9	10	11	12
18	17	16	15	14	13
19	20	21	22	23	24
30	29	28	27	26	25
31	32	33	34	35	36

6-44-9

Land Ownership.....

F-1-A

County FERGUS

T. 17N R. 16E Plat No. 104

Farm Checked: Date 11-25-69

MONTANA WATER RESOURCES BOARD

Water Resources Survey

Photo No. 2CC-116, 3CC-8

By JIM REHBEIN

Legal Land Owner EDDIE KOLAR Address MOORE, MONT.

Operator SAME Address

Water is delivered by:— 1. Private System; 2. Ditch Company; 3. State Project; 4. Federal Project; 5. Irrigation District

App. No. Decree No.	NAME OF APPROPRIATOR TO WHOM DECREED	NAME OF STREAM	Date App. Date Priority	Miner's Inches	In Use	NAME OF DITCH (Water Delivered By)	No.	R/F	Present Irr. Acres	Irrigable Acres
3561	STEPHEN J. GEOW &	ROCK CREEK	5-31-03	100	NO				—	—
	REBECCA BELCHER									
	POB. LOT 1 SEC. 19 - T14N R16E									

NOTE: R—Denotes Regular Irrigation. F—Flood Irrigation.

Adequate Supply: Yes..... No..... Explain.....

Remarks.....

River Basin JUDITH

Also in: Plat No. Twp. Rge.	Plat No. Twp. Rge.	Plat No. Twp. Rge.
Plat No. Twp. Rge.	Plat No. Twp. Rge.	Plat No. Twp. Rge.

Information From:

FIELD SURVEY

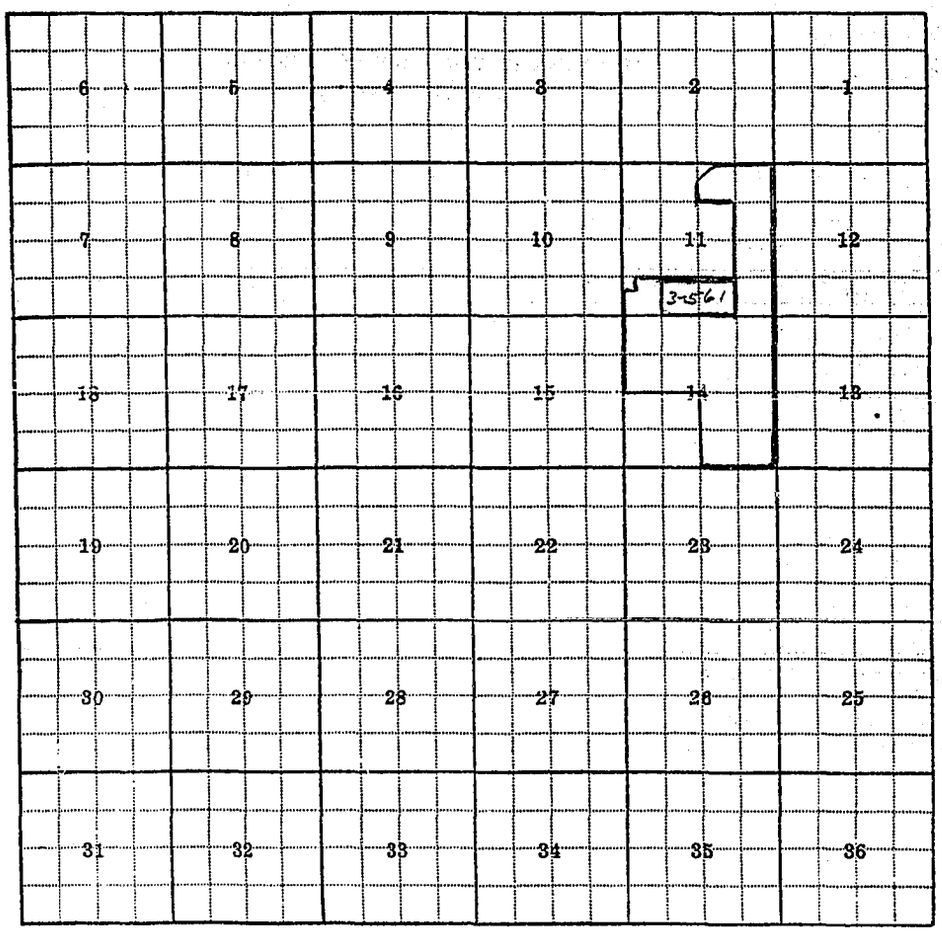

Land Ownership

F-1-A

County FERGUS T 14N R 16E Plat No. 104

Farm Checked: Date 11-25-69 Photo No. 3CC-4

By JIM REHBEIN

MONTANA WATER RESOURCES BOARD

Water Resources Survey

Legal Land Owner R.E. DAVIS SR. & R.E. DAVIS JR. Address MOORE, MONT.

Operator SAME Address

Water is delivered by:— 1. Private System; 2. Ditch Company; 3. State Project; 4. Federal Project; 5. Irrigation District

App. No. Decree No.	NAME OF APPROPRIATOR TO WHOM DECREED	NAME OF STREAM	Date App. Date Priority	Miner's Inches	In Use	NAME OF DITCH (Water Delivered By)	No.	R/F	Present Irr. Acres	Irrigable Acres
5-53	HARRY & AURA WIGHT	ELSTON CREEK	3-30-04	400	NO				—	—

NOTE: R—Denotes Regular Irrigation. F—Flood Irrigation.

Adequate Supply: Yes..... No..... Explain.....

Remarks.....

River Basin JUDITH

Also in: Plat No. Twp. Rge.	Plat No. Twp. Rge.	Plat No. Twp. Rge.
Plat No. Twp. Rge.	Plat No. Twp. Rge.	Plat No. Twp. Rge.

Information From: FIELD SURVEY

6 5-53	5	4	3	2	1
7	8	9	10	11	12
18	17	16	15	14	13
19	20	21	22	23	24
30	29	28	27	26	25
31	32	33	34	35	36

Land Ownership

F-1-A

County FERGUS

T 18N R 16E Plat No. 104

Farm Checked: Date 12-21-69

MONTANA WATER RESOURCES BOARD

Water Resources Survey

Photo No. 200-5

By JIM REHBEIN

Legal Land Owner ERWIN & STELLA A. WEINHEIMER Address MOORE, MONT

Operator SAME Address

Water is delivered by:— 1. Private System; 2. Ditch Company; 3. State Project; 4. Federal Project; 5. Irrigation District

App. No. Decree No.	NAME OF APPROPRIATOR TO WHOM DECREED	NAME OF STREAM	Date App. Date Priority	Miner's Inches	In Use	NAME OF DITCH (Water Delivered By)	No.	R/F	Present Irr. Acres	Irrigable Acres
A-172	JOHN W MOORE, AUGUSTA	ROCK CREEK	5-15-03	2000	NO DT				—	—
	CAMPBELL, WM. J. OWEN									
	FRANK, ROBINSON, MARY									
	A. SARAH A. & ROBERT									
	G. PENWELL									

NOTE: R—Denotes Regular Irrigation. F—Flood Irrigation.

Adequate Supply: Yes..... No..... Explain.....

Remarks.....

River Basin JUDITH

Also in: Plat No. Twp. Rge.	Plat No. Twp. Rge.	Plat No. Twp. Rge.
Plat No. Twp. Rge.	Plat No. Twp. Rge.	Plat No. Twp. Rge.

Information From:

FRANZ WEINHEIMER

No. 104

District

s	Irrigable Acres
	—

6	5	4	3	2	1
7	8	9	10	11	12
18	17	16	15	14	13
19	20	21	22	23	24
30	29	28	27	26	25
31	32	33	34	35	36

Land Ownership.....

.....

.....

F-1-A

County FERGUS

T. 14N R. 16E Plat No. 10A

Farm Checked: Date 11-21-69

MONTANA WATER RESOURCES BOARD
Water Resources Survey

Photo No. 2CC-7

By JIM

Legal Land Owner THEODORE & LUELLA WEINHEIMER Address MOORE MONT

Operator SAME Address

Water is delivered by:— 1. Private System; 2. Ditch Company; 3. State Project; 4. Federal Project; 5. Irrigation District

App. No. Decree No.	NAME OF APPROPRIATOR TO WHOM DECREED	NAME OF STREAM	Date App. Date Priority	Miner's Inches	In Use	NAME OF DITCH (Water Delivered By)	No.	R/F	Present Irr. Acres	Irrigable Acres
A-172	JOHN W. MOORE, AUGUSTA	ROCK CREEK	5-15-03	2000	NO PE				—	—
	CAMPBELL, WM. H. OWEN,									
	FRANK J. ROBINSON, MARY									
	A. SARAH A. & ROBERT									
	G. PENNELL									

NOTE: R—Denotes Regular Irrigation. F—Flood Irrigation.

Adequate Supply: Yes..... No..... Explain.....

Remarks.....

River Basin JUDITH

Also in: Plat No. Twp. Rge.	Plat No. Twp. Rge.	Plat No. Twp. Rge.
Plat No. Twp. Rge.	Plat No. Twp. Rge.	Plat No. Twp. Rge.

Information From:
FRANZ WEINHEIMER

104

istrict

Irrigable Acres

6	5	4	3	2	1
7	8	9	10	11	12
18	17	16	15	14	13
19	20	21	22	23	24
30	29	28	27	26	25
31	32	33	34	35	36

Land Ownership

F-1-A

County FERGUS

T 14N R 16E Plat No. 104

Farm Checked: Date 11-25-69

MONTANA WATER RESOURCES BOARD
Water Resources Survey

Photo No. 2CC-5

By JIM REHBEIN

Legal Land Owner DORTHY P. TIPPETT - ETAL Address LEWISTOWN

Operator Address

Water is delivered by:— 1. Private System; 2. Ditch Company; 3. State Project; 4. Federal Project; 5. Irrigation District

App. No. Decree No.	NAME OF APPROPRIATOR TO WHOM DECREED	NAME OF STREAM	Date App. Date Priority	Miner's Inches	In Use	NAME OF DITCH (Water Delivered By)	No.	R/F	Present Irr. Acres	Irrigable Acres
A-172	JOHN W MOORE, AUGUSTA	ROCK CREEK	5-15-03	2000	NO				—	—
	CAMPBELL, WILLIAM J. OWEN,									
	FRANK J. ROBINSON, MARY									
	A. PENNELL, SARAH A.									
	PENNELL, ROBERT C. PENNELL									
	POD. SEC. 8 - T13N - R17E									

NOTE: R—Denotes Regular Irrigation. F—Flood Irrigation.

Adequate Supply: Yes..... No..... Explain.....

Remarks.....

River Basin JUDITH

Also in: Plat No. Twp. Rge.	Plat No. Twp. Rge.	Plat No. Twp. Rge.
Plat No. Twp. Rge.	Plat No. Twp. Rge.	Plat No. Twp. Rge.

Information From:

FIELD SURVEY

No. 104

n District

nt res	Irrigable Acres
—	—

6	5	4	3	2	1
7	8	9	10	11	12
18	17	16	15	14	13
19	20	21	22	23	24
30	29	28	27	26	25
4-172 31	32	33	34	35	36

Land Ownership

F-1-A

County FERGUS

T 14 N R 16 E Plat No. 1

Farm Checked: Date 11-25-69

MONTANA WATER RESOURCES BOARD

Water Resources Survey

Photo No. 2 cc-5

By JIM REHBEIN

Legal Land Owner GOSSE G. WILTZ Address MOORE

Operator SAME Address

Water is delivered by:— 1. Private System; 2. Ditch Company; 3. State Project; 4. Federal Project; 5. Irrigation Distri

App. No. Decree No.	NAME OF APPROPRIATOR TO WHOM DECREED	NAME OF STREAM	Date App. Date Priority	Miner's Inches	In Use	NAME OF DITCH (Water Delivered By)	No.	R/F	Present Irr. Acres	Irrig Ac
A-172	JOHN W. MOORE, AUGUSTA CAMPBELL	ROCK CREEK	5-15-03	2000	NO				—	—
	WILLIAM J. OWEN, FRANK									
	ROBINSON, MARY A, SARAH									
	A. & ROBERTG. PENNEL									

NOTE: R—Denotes Regular Irrigation. F—Flood Irrigation.

Adequate Supply: Yes..... No..... Explain.....

Remarks.....

River Basin JUDITH

Also in: Plat No. Twp. Rge.	Plat No. Twp. Rge.	Plat No. Twp. Rge.
Plat No. Twp. Rge.	Plat No. Twp. Rge.	Plat No. Twp. Rge.

Information From: FIELD SURVEY

6	5	4	3	2	1
7	8	9	10	11	12
18	17	16	15	14	13
19	20	21	22	23	24
30	29	28	27	26	25
31	32	33	34	35	36

4-172

Land Ownership.....

F-1-A

County FERGUS

T 14N R 16E Plat No. 104

Farm Checked: Date 11-25-69

MONTANA WATER RESOURCES BOARD

Water Resources Survey

Photo No. 200-5

By JIM REHBEIN

Legal Land Owner KEITH ROYSTON Address MOORE

Operator SAME Address

Water is delivered by:— 1. Private System; 2. Ditch Company; 3. State Project; 4. Federal Project; 5. Irrigation District

App. No. Decree No.	NAME OF APPROPRIATOR TO WHOM DECREED	NAME OF STREAM	Date App. Date Priority	Miner's Inches	In Use	NAME OF DITCH (Water Delivered By)	No.	R/F	Present Irr. Acres	Irrigable Acres
A-172	JOHN W MOORE, AUGUSTA	ROCK CREEK	5-15-03	2000	NO				—	—
	CAMPBELL, WILLIAM J.									
	OWEN, FRANK J. ROBINSON,									
	MARY A. SARAH A. & ROBERT									
	O. PENWELL									

NOTE: R—Denotes Regular Irrigation. F—Flood Irrigation.

Adequate Supply: Yes..... No..... Explain.....

Remarks.....

River Basin JUDITH

Also in: Plat No. Twp. Rge.	Plat No. Twp. Rge.	Plat No. Twp. Rge.
Plat No. Twp. Rge.	Plat No. Twp. Rge.	Plat No. Twp. Rge.

Information From:

FIELD SURVEY

6	5	4	3	2	1
7	8	9	10	11	12
18	17	16	15	14	13
19	20	21	22	23	24
30	29	28	27	26	25
31	32	33	34	35	36

4-172

Land Ownership.....

F-1-A

County FERGUS

T 14N R 16E Plat No 14

Farm Checked: Date 11-25-69

MONTANA WATER RESOURCES BOARD

Water Resources Survey

Photo No. 2CC-7

By JIM

Legal Land Owner CLARA M VOGL - ETAL Address MOORE

Operator Address

Water is delivered by:— 1. Private System; 2. Ditch Company; 3. State Project; 4. Federal Project; 5. Irrigation District

App. No. Decree No.	NAME OF APPROPRIATOR TO WHOM DECREED	NAME OF STREAM	Date App. Date Priority	Miner's Inches	In Use	NAME OF DITCH (Water Delivered By)	No.	R/F	Present Irr. Acres	Irrigable Acres
A-172	JOHN W. MOORE, AUGUSTA	ROCK CREEK	5-15-03	2000	NO				—	—
	CAMPBELL, WM. J. OWEN,									
	FRANK J. ROBINSON, MARY									
	A. SARAH A. & ROBERT									
	G. PENWELL									

NOTE: R—Denotes Regular Irrigation. F—Flood Irrigation.

Adequate Supply: Yes..... No..... Explain.....

Remarks.....

River Basin JUDITH

Also in: Plat No. Twp. Rge.	Plat No. Twp. Rge.	Plat No. Twp. Rge.
Plat No. Twp. Rge.	Plat No. Twp. Rge.	Plat No. Twp. Rge.

Information From:

FIELD SURVEY

trict

rigable Acres

6	5	4	3	2	1
7	8	9	10	11	12
18	17	16	15	14	13
19	20	21	22	23	24
30	29	28	27	26	25
31	32	33	34	35	36

Land Ownership

F-1-A

County FERGUS

T. 14N R. 16E Plat No. 104

Farm Checked: Date 11-25-69

MONTANA WATER RESOURCES BOARD

Water Resources Survey

Photo No. 2CC-5

By JIM

Legal Land Owner GORDON W. & FLORENCE BORCHERDING Address MOORE, MONT.

Operator SAME Address

Water is delivered by:— 1. Private System; 2. Ditch Company; 3. State Project; 4. Federal Project; 5. Irrigation District

App. No. Decree No.	NAME OF APPROPRIATOR TO WHOM DECREED	NAME OF STREAM	Date App. Date Priority	Miner's Inches	In Use	NAME OF DITCH (Water Delivered By)	No.	R/F	Present Irr. Acres	Irrigable Acres
A-172	JOHN W. MOORE, AUGUSTA	ROCK CREEK	5-15-03	2000	NO				—	—
	CAMPBELL, WM. J. OWEN,									
	FRANK J. ROBINSON,									
	MARY A. SARRA A. &									
	ROBERT C. PENNELL									

NOTE: R—Denotes Regular Irrigation. F—Flood Irrigation.

Adequate Supply: Yes..... No..... Explain.....

Remarks.....

River Basin JUDITH

Also in: Plat No. Twp. Rge.	Plat No. Twp. Rge.	Plat No. Twp. Rge.
Plat No. Twp. Rge.	Plat No. Twp. Rge.	Plat No. Twp. Rge.

Information From:

FIELD SURVEY

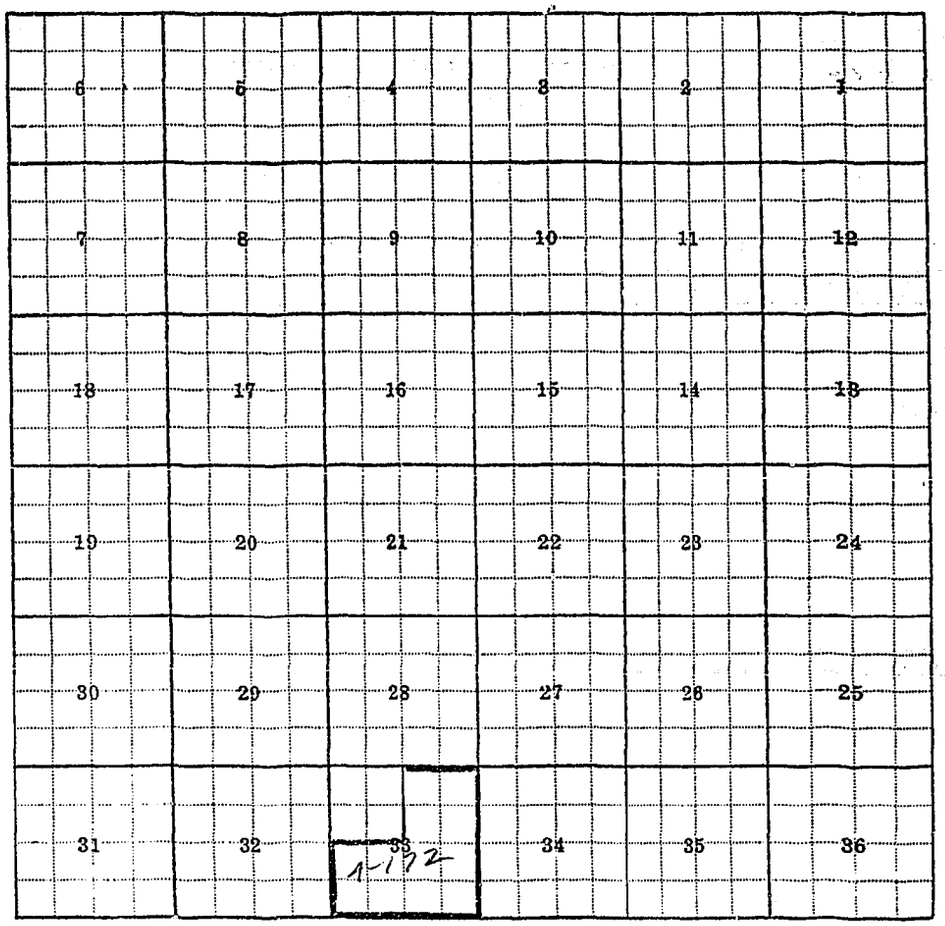

Land Ownership.....

F-1-A

County FERGUS

T 14N R 16E Plat No 104

Farm Checked: Date 11-25-69

MONTANA WATER RESOURCES BOARD

Water Resources Survey

Photo No. 2CC-7, 2CC-9

By JIM

Legal Land Owner ALETHA VIVIAN HENDERSON Address MOORE, MONT

Operator SAME Address

Water is delivered by:— 1. Private System; 2. Ditch Company; 3. State Project; 4. Federal Project; 5. Irrigation District

App. No. Decree No.	NAME OF APPROPRIATOR TO WHOM DECREED	NAME OF STREAM	Date App. Date Priority	Miner's Inches	In Use	NAME OF DITCH (Water Delivered By)	No.	R/F	Present Irr. Acres	Irrigable Acres
✓ A-172	JOHN W. MOORE, AUGUSTA	ROCK CREEK	5-15-03	2000	NO EF				—	—
	CAMPBELL, WM. J. OWEN									
	FRANK J. ROBINSON, MARY									
	A., SARAH A. & PARKER									
	G. PENWELL									

NOTE: R—Denotes Regular Irrigation. F—Flood Irrigation.

Adequate Supply: Yes..... No..... Explain.....

Remarks.....

River Basin JUDITH

Also in: Plat No..... Twp..... Rge.....	Plat No..... Twp..... Rge.....	Plat No..... Twp..... Rge.....
Plat No..... Twp..... Rge.....	Plat No..... Twp..... Rge.....	Plat No..... Twp..... Rge.....

Information From:

FIELD SURVEY

Io 104

-9

District

Irrigable Acres
—

6	5	4	3	2	1
7	8	9	10	11	12
18	17	16	15	14	13
19	20	21	22	23	24
30	29	28	27	26	25
31	32	33	34	35	36

A-172

Land Ownership.....

F-1-A

County FERGUS

T 14N R 16E Plat No. 104

Farm Checked: Date 11-25-69

MONTANA WATER RESOURCES BOARD
Water Resources Survey

Photo No. 2 CC-7

By J.M.

Legal Land Owner W.H. SENF Address MOORE, MONT

Operator SAME Address

Water is delivered by:— 1. Private System; 2. Ditch Company; 3. State Project; 4. Federal Project; 5. Irrigation District

App. No. Decree No.	NAME OF APPROPRIATOR TO WHOM DECREED	NAME OF STREAM	Date App. Date Priority	Miner's Inches	In Use	NAME OF DITCH (Water Delivered By)	No.	R/F	Present Irr. Acres	Irrigable Acres
A-172	JOHN W. MOORE, F. AUGUSTA	ROCK CREEK	5-15-03	2000	NO				—	—
	CAMPBELL, WM. J. OWEN,									
	FRANK J. ROBINSON, MARY									
	A. SARAH A. & ROBERT									
	G. PENWELL									

NOTE: R—Denotes Regular Irrigation. F—Flood Irrigation.

Adequate Supply: Yes..... No..... Explain.....

Remarks.....

River Basin JUDITH

Also in: Plat No. Twp. Rge.	Plat No. Twp. Rge.	Plat No. Twp. Rge.
Plat No. Twp. Rge.	Plat No. Twp. Rge.	Plat No. Twp. Rge.

Information From:

FIELD SURVEY

No. 104

District

s	Irrigable Acres
	—

6	5	4	3	2	1
7	8	9	10	11	12
18	17	16	15	14	13
19	20	21	22	23	24
30	29	28	27	26	25
31	32	33	A-172 34	35	36

Land Ownership

F-1-A

County FERGUS

T 14 N R 16 E Plat No.

Farm Checked: Date 11-26-69

MONTANA WATER RESOURCES BOARD

Water Resources Survey

Photo No. 2CC-9

By JIM

Legal Land Owner TED BRADLEY Address MOORE, MONT

Operator SAME Address

Water is delivered by:— 1. Private System; 2. Ditch Company; 3. State Project; 4. Federal Project; 5. Irrigation Dist

App. No. Decree No.	NAME OF APPROPRIATOR TO WHOM DECREED	NAME OF STREAM	Date App. Date Priority	Miner's Inches	In Use	NAME OF DITCH (Water Delivered By)	No.	R/F	Present Irr. Acres	Ir.
✓4-172	JOHN W. MOORE, AUGUSTA	ROCK CREEK	5-15-03	2000	NO				—	
	CAMPBELL, WM. J. OWEN,									
	FRANK J. ROBINSON, MARY									
	A. SARAH A. & ROBERT									
	G. PENWELL									

NOTE: R—Denotes Regular Irrigation. F—Flood Irrigation.

Adequate Supply: Yes..... No..... Explain.....

Remarks.....

River Basin JUDITH

Also in: Plat No..... Twp..... Rge.....	Plat No..... Twp..... Rge.....	Plat No..... Twp..... Rge.....
Plat No..... Twp..... Rge.....	Plat No..... Twp..... Rge.....	Plat No..... Twp..... Rge.....

Information From:

FIELD SURVEY

6	5	4	3	2	1
7	8	9	10	11	12
18	17	16	15	14	13
19	20	21	22	23	24
30	29	28	27	26	25
31	32	33	34	35	36

Land Ownership.....

.....

.....

F-1-A

County FERGUS

T. 14N R. 16E Plat No. 104

Farm Checked: Date 11-25-69

MONTANA WATER RESOURCES BOARD

Water Resources Survey

Photo No. 3CC-8, 2CC-116

By Jim REHBEIN

Legal Land Owner WILLIAM SIRUCEK Address MOORE, MONT

Operator SAME Address

Water is delivered by:— 1. Private System; 2. Ditch Company; 3. State Project; 4. Federal Project; 5. Irrigation District

App. No. Decree No.	NAME OF APPROPRIATOR TO WHOM DECREED	NAME OF STREAM	Date App. Date Priority	Miner's Inches	In Use	NAME OF DITCH (Water Delivered By)	No.	R/F	Present Irr. Acres	Irrigable Acres
3-101	ABNER C. & ELIZA J. STARLETON	SPRING CREEK	6-25-1900	500	STOCK				—	—
POD	NEAR SE CORNER NWSE SEC. 13 - T14N-R16E									
A-83M										
1-A62	DELEO E. HAUCK	SPRING SESE SEC. 13-T14N-R16E	8-14-97	20	STOCK R				—	—
		& ROCK CREEK		160	NO R					
POD	SESE SEC. 13 - T14N-R16E									

NOTE: R—Denotes Regular Irrigation. F—Flood Irrigation.

Adequate Supply: Yes..... No..... Explain.....

Remarks.....

River Basin JUDITH

Also in: Plat No. Twp. Rge.	Plat No. Twp. Rge.	Plat No. Twp. Rge.
Plat No. Twp. Rge.	Plat No. Twp. Rge.	Plat No. Twp. Rge.

Information From:

FIELD SURVEY

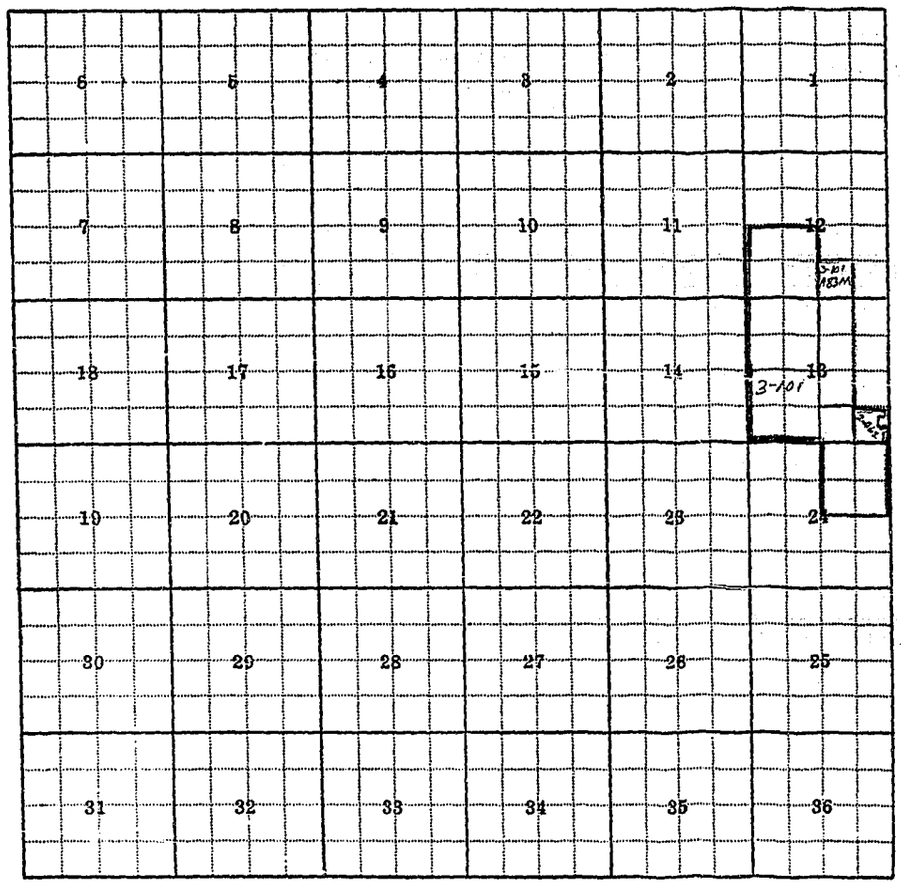

Land Ownership

F-1-A

County FERGUS

Farm Checked: Date 11-25-69

By JIM REHBEIN

T 14N R 16E Plat No 104

Photo No 3CC-8

MONTANA WATER RESOURCES BOARD

Water Resources Survey

Legal Land Owner KATHERINE G & HELEN M. HOFFINE Address MOORE, MONT

Operator SAME Address

Water is delivered by:— 1. Private System; 2. Ditch Company; 3. State Project; 4. Federal Project; 5. Irrigation District

App. No. Decree No.	NAME OF APPROPRIATOR TO WHOM DECREED	NAME OF STREAM	Date App. Date Priority	Miner's Inches	In Use	NAME OF DITCH (Water Delivered By)	No.	R/F	Present Irr. Acres	Irrigable Acres
3-480	ANGUS MC MILLIAN	BIG ROCK CREEK	6-8-02	300	NO RE				—	—
	POD NEAR CENTER OF SEC.	19-T14N-R17E								
3-619	MARY E. WOODY	ROCK CREEK	6-1-01	400	NO RE				—	—
	POD NEAR CENTER SEC. 18	-T14N-R17E								
2-462	DELEO E HAUCK	SPRING SESE SEC. 13 T14N R16E	8-14-97	20	STOCK RT				—	—
		& ROCK CREEK		160	NO RT					
	POD. SESE SEC. 13									

NOTE: R—Denotes Regular Irrigation. F—Flood Irrigation.

Adequate Supply: Yes..... No..... Explain.....

Remarks.....

River Basin JUDITH

Also in: Plat No..... Twp..... Rge.....	Plat No..... Twp..... Rge.....	Plat No..... Twp..... Rge.....
Plat No..... Twp..... Rge.....	Plat No..... Twp..... Rge.....	Plat No..... Twp..... Rge.....

Information From:

FIELD SURVEY

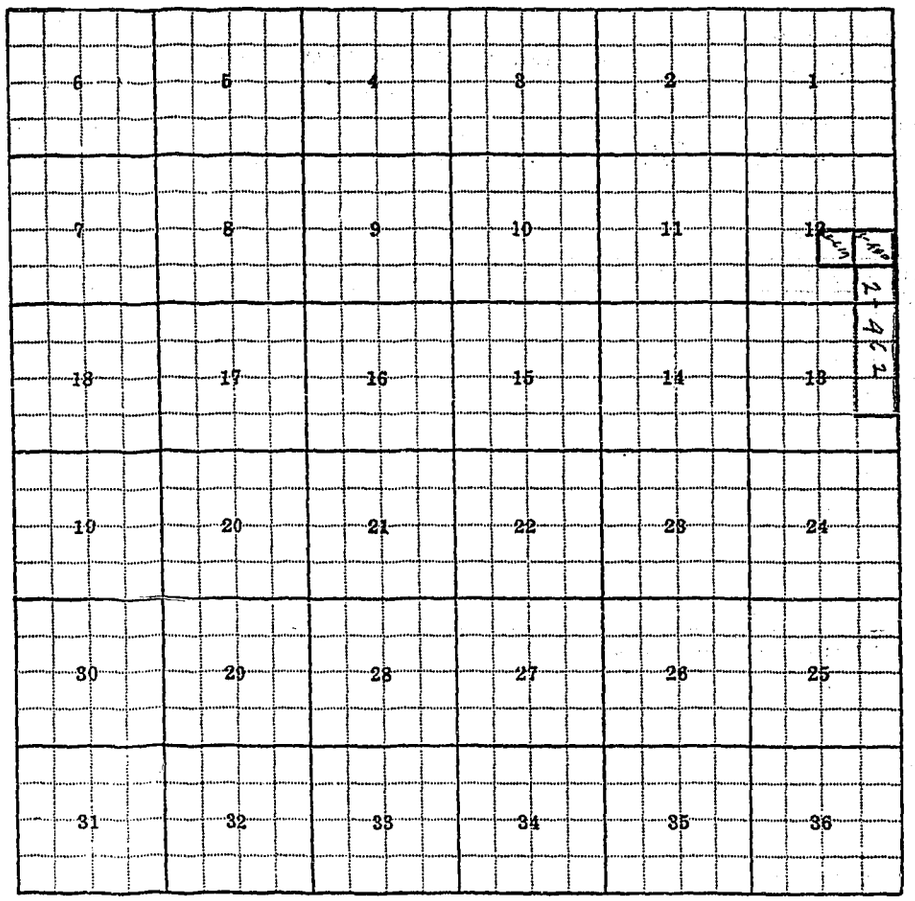

Land Ownership

F-1-A

County FERGUS

T 14N R 16E Plat No. 104

Farm Checked: Date 11-05-69

MONTANA WATER RESOURCES BOARD

Water Resources Survey

Photo No. 2 CC-7

By JIM REHBEIN

Legal Land Owner JUDITH LORINE CUMMINS · Address MOORE

Operator Address

Water is delivered by:— 1. Private System; 2. Ditch Company; 3. State Project; 4. Federal Project; 5. Irrigation District

App. No. Decree No.	NAME OF APPROPRIATOR TO WHOM DECREED	NAME OF STREAM	Date App. Date Priority	Miner's Inches	In Use	NAME OF DITCH (Water Delivered By)	No.	R/F	Present Irr. Acres	Irrigable Acres
5-176	WM. F. STAPLETON	TRIB OF ROSS FORK	10-15-03	200	NO				—	—
POD	NEAR CENTER SEC 33 -T14N-R16E									

NOTE: R—Denotes Regular Irrigation. F—Flood Irrigation.

Adequate Supply: Yes..... No..... Explain UN-TRIB. TO WHAT IS NOW CALLED DILSAND CR.

Remarks

River Basin JUDITH

Also in: Plat No. Twp. Rge.	Plat No. Twp. Rge.	Plat No. Twp. Rge.
Plat No. Twp. Rge.	Plat No. Twp. Rge.	Plat No. Twp. Rge.

Information From: FIELD SURVEY

104

trict

Irrigable Acres

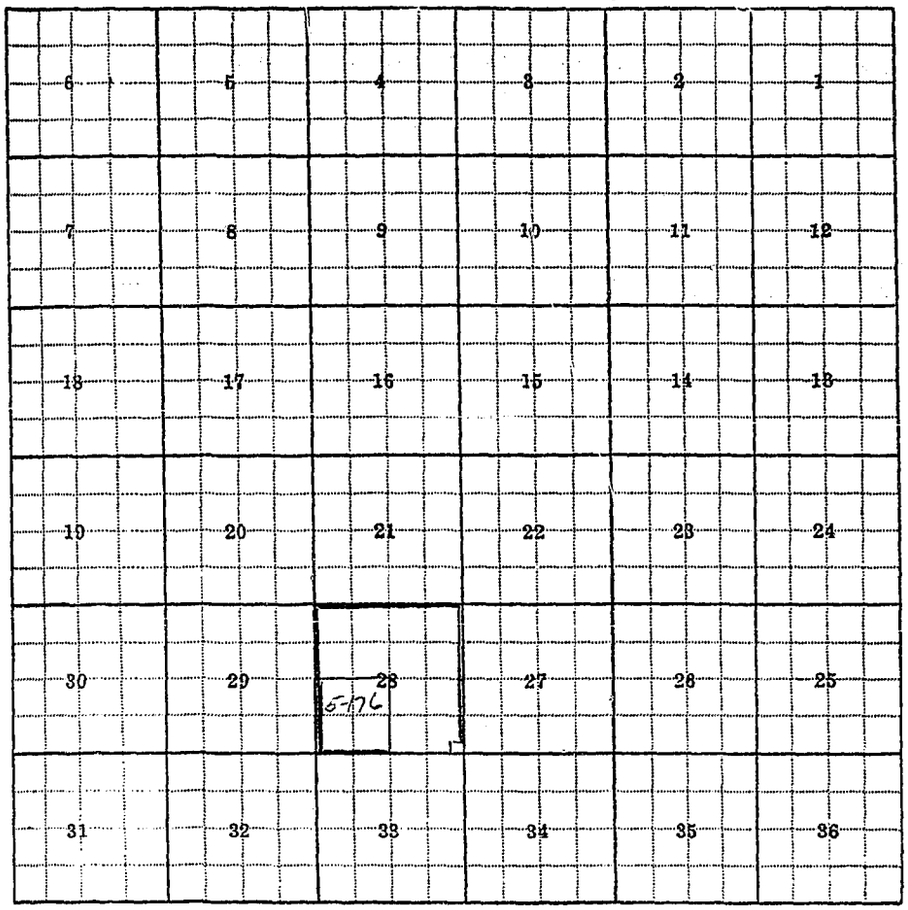

Land Ownership

F-1-A

County FERGUS

T 14N R 16E Plat No. 104

Farm Checked: Date 11-25-69

MONTANA WATER RESOURCES BOARD
Water Resources Survey

Photo No. 2cc-5, 2cc-7, 2cc-9

By JIM REHREIN

Legal Land Owner RIXE & AMY MC CLELLAND - ETAL Address MOORE

Operator Address

Water is delivered by:— 1. Private System; 2. Ditch Company; 3. State Project; 4. Federal Project; 5. Irrigation District

App. No. Decree No.	NAME OF APPROPRIATOR TO WHOM DECREED	NAME OF STREAM	Date App. Date Priority	Miner's Inches	In Use	NAME OF DITCH (Water Delivered By)	No.	R/P	Present Irr. Acres	Irrigable Acres
A-172	JOHN W. MOORE, AUGUSTA	ROCK CREEK	5-15-03	2000	NO CE				—	—
	CAMPBELL WILLIAM J OWEN,									
	FRANK J. ROBINSON, MARY									
	A. SARAH A. & ROBERT									
	G. PENWELL									
POD.	SEC. 8 - T 13 N - R 17 E									
A-113	AMELIA OLSEN	COULEE SEC 32 THIRRILE	JUNE 02	320	NO				—	—
POD	NEAR CENTER SEC. 32.									
5-46	WM J OWEN, AUGUSTA M.	ROCK CREEK	4-7-04	650	NO				—	—
	CAMPBELL, JOHN W. MOORE									
POD	NEAR NE CORNER NWSW SEC 9 - T13N-R17E									

NOTE: R—Denotes Regular Irrigation. F—Flood Irrigation.

Adequate Supply: Yes..... No..... Explain.....

Remarks.....

River Basin JUDITH

Also in: Plat No. Twp. Rge.	Plat No. Twp. Rge.	Plat No. Twp. Rge.
Plat No. Twp. Rge.	Plat No. Twp. Rge.	Plat No. Twp. Rge.

Information From:

FIELD SURVEY

104

cc-9

istrict

Irrigable Acres
—
—
—

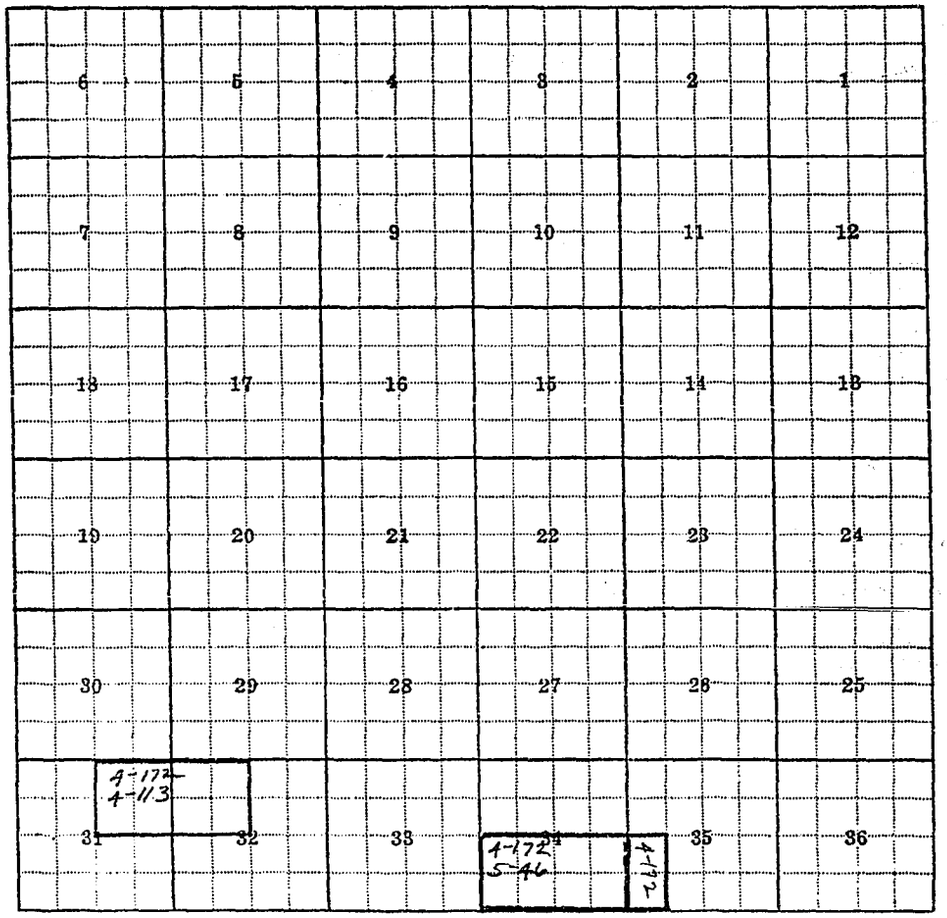

Land Ownership

F-1-A

County FERGUS

T 14N R 16E Plat No. 104

Farm Checked: Date 11-1969

MONTANA WATER RESOURCES BOARD

Water Resources Survey

Photo No. 3CC-4-3CC-C

By JIM REHBEIN

Legal Land Owner CLARY Co, INC Address LEWISTOWN

Operator % CHAS TAYLOR Address BY 7A MOORE MONT.

Water is delivered by:— 1. Private System; 2. Ditch Company; 3. State Project; 4. Federal Project; 5. Irrigation District

App. No. Decree No.	NAME OF APPROPRIATOR TO WHOM DECREED	NAME OF STREAM	Date App. Date Priority	Miner's Inches	In Use	NAME OF DITCH (Water Delivered By)	No.	R/F	Present Irr. Acres	Irrigable Acres
3-32	ELLA E. CLARY & SILAS	JONES CREEK	6-20-96	500	NO				—	—
	L. WOODBURY									
	POD. NEAR SW CORNER SENE, ALSO SW CORNER LOT SEC 5-T14N-R16E									
	ALSO NEAR CENTER SWSE SEC. 32 -T15N-R16E									

NOTE: R—Denotes Regular Irrigation. F—Flood Irrigation.

Adequate Supply: Yes..... No..... Explain.....

Remarks.....

River Basin JUDITH

Also in: Plat No. Twp. Rge.	Plat No. Twp. Rge.	Plat No. Twp. Rge.
Plat No. Twp. Rge.	Plat No. Twp. Rge.	Plat No. Twp. Rge.

Information From: CHAS TAYLOR

o. 104

C

District

Irrigable Acres



Land Ownership

F-1-A

County FERGUS

T. 14N R. 16E Plat No. 10-

Farm Checked: Date 11-25-69

MONTANA WATER RESOURCES BOARD
Water Resources Survey

Photo No. 2CC-118, 3CC-6

By JIM REHBEIN

Legal Land Owner JOHANNA BRICKER Address MOORE, MONT.

Operator Address

Water is delivered by:— 1. Private System; 2. Ditch Company; 3. State Project; 4. Federal Project; 5. Irrigation District

App. No. Decree No.	NAME OF APPROPRIATOR TO WHOM DECREED	NAME OF STREAM	Date App. Date Priority	Miner's Inches	In Use	NAME OF DITCH (Water Delivered By)	No.	R/F	Present Irr. Acres	Irrigab Acre
3-77	BERNARD LOGAN	SPRING NWSE SEC. 10-T14-R16	SEPT. 88	50	STOCK				—	—
3-76	M.A. PETER	SPRING SE OF CENTER SEC. 10-T14N-R16	5-1-1900	40	STOCK				—	—

NOTE: R—Denotes Regular Irrigation. F—Flood Irrigation.

Adequate Supply: Yes..... No..... Explain.....

Remarks.....

River Basin JUDITH

Also in: Plat No. Twp. Rge.	Plat No. Twp. Rge.	Plat No. Twp. Rge.
Plat No. Twp. Rge.	Plat No. Twp. Rge.	Plat No. Twp. Rge.

Information From:

FIELD SURVEY

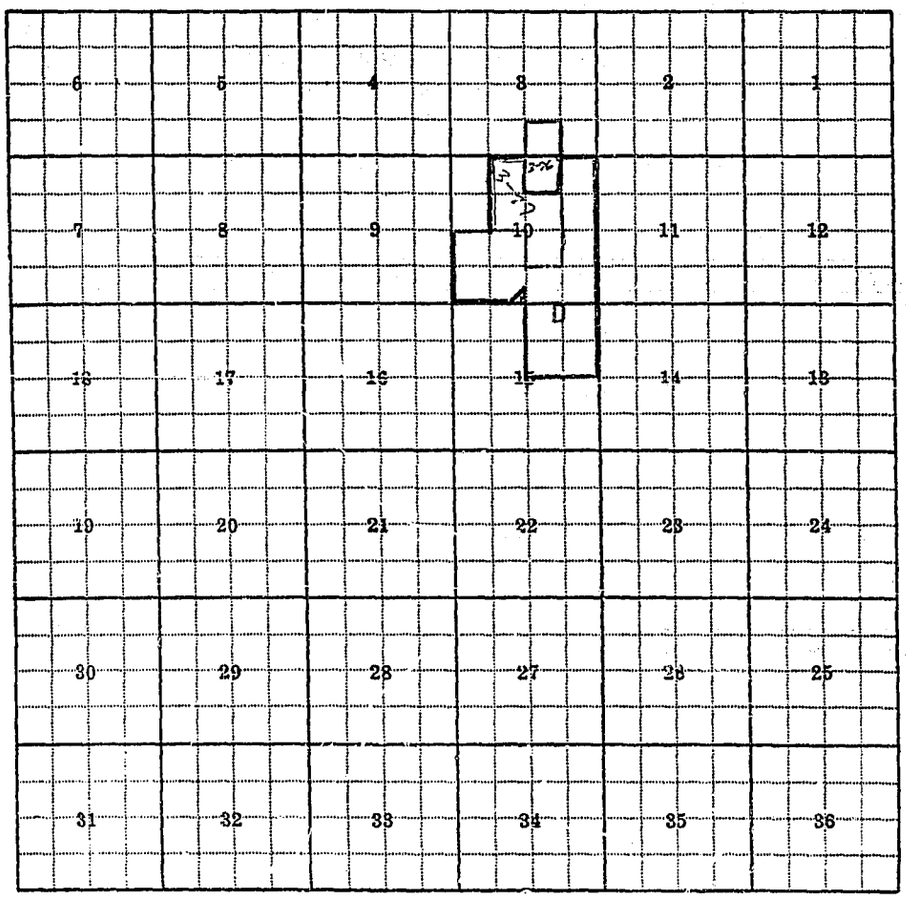

Land Ownership.....

F-1-A

County FERGUS

T. 14N R. 16E Plat No. 104

Farm Checked: Date 11-25-69

MONTANA WATER RESOURCES BOARD
Water Resources Survey

Photo No. 3CC-4, 2CC-120

By JIM REHBEIN

Legal Land Owner THEODORE JOHNSON Address

Operator GENE BRICKNER Address MOORE

Water is delivered by:— 1. Private System; 2. Ditch Company; 3. State Project; 4. Federal Project; 5. Irrigation District

App. No. Decree No.	NAME OF APPROPRIATOR TO WHOM DECREED	NAME OF STREAM	Date App. Date Priority	Miner's Inches	In Use	NAME OF DITCH (Water Delivered By)	No.	R/F	Present Irr. Acres	Irrigable Acres
3-124	ROSY T. ELSTON	SPRING CREEK TRIB OF ROSSES CREEK	3-15-98	400	NO				—	—
	PO N. LINE NW¼SW SEC.17-T14N-R16E									

NOTE: R—Denotes Regular Irrigation. F—Flood Irrigation.

Adequate Supply: Yes..... No..... Explain.....

Remarks

OLD DITCHES ARE IN VERY POOR CONDITION

River Basin JUDITH

Also in: Plat No. Twp. Rge.	Plat No. Twp. Rge.	Plat No. Twp. Rge.
Plat No. Twp. Rge.	Plat No. Twp. Rge.	Plat No. Twp. Rge.

Information From:

FIELD SURVEY

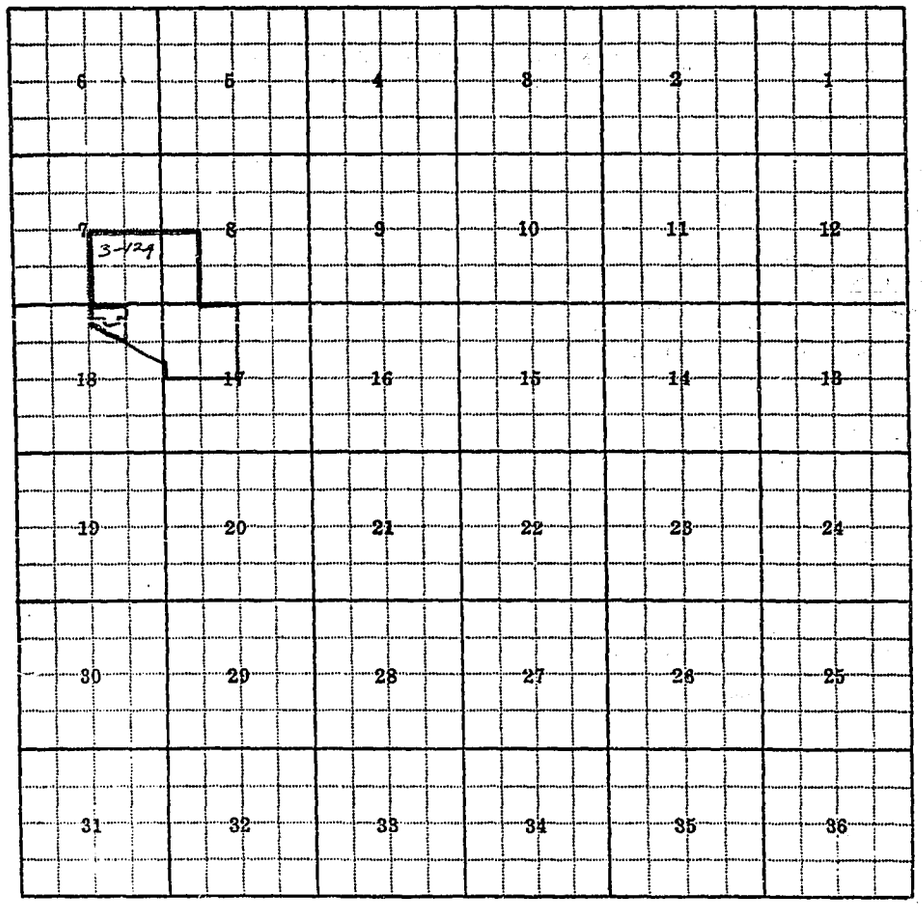

Land Ownership

F-1-A

County FERGUS

T 14N R 16E Plat No. 104

Farm Checked: Date 11-25-69

MONTANA WATER RESOURCES BOARD
Water Resources Survey

Photo No. 2CC-118, 2CC-120

By JIM REHBEIN

Legal Land Owner HAROLD A. SHARP Address

Operator GENE BRICKER Address MOORE

Water is delivered by:— 1. Private System; 2. Ditch Company; 3. State Project; 4. Federal Project; 5. Irrigation District

App. No. Decree No.	NAME OF APPROPRIATOR TO WHOM DECREED	NAME OF STREAM	Date App. Date Priority	Miner's Inches	In Use	NAME OF DITCH (Water Delivered By)	No.	R/F	Present Irr. Acres	Irrigable Acres
3-124	ROSY T. ELSTON	SPRING CREEK TRIB	3-15-98	400	NO BE				—	—
		ROSSES CREEK								
RIR	N. LINE NWSW SEC 17-T14N-R16E									

NOTE: R—Denotes Regular Irrigation. F—Flood Irrigation.

Adequate Supply: Yes..... No..... Explain.....

Remarks.....

BRICKER HAS ANOLD DITCH & DIVERSION BUT BOTH ARE WASHED OUT AND THE DITCH IS IN VERY BAD SHAPE

River Basin JUDITH

Also in: Plat No. Twp. Rge.	Plat No. Twp. Rge.	Plat No. Twp. Rge.
Plat No. Twp. Rge.	Plat No. Twp. Rge.	Plat No. Twp. Rge.

Information From:
FIELD SURVEY

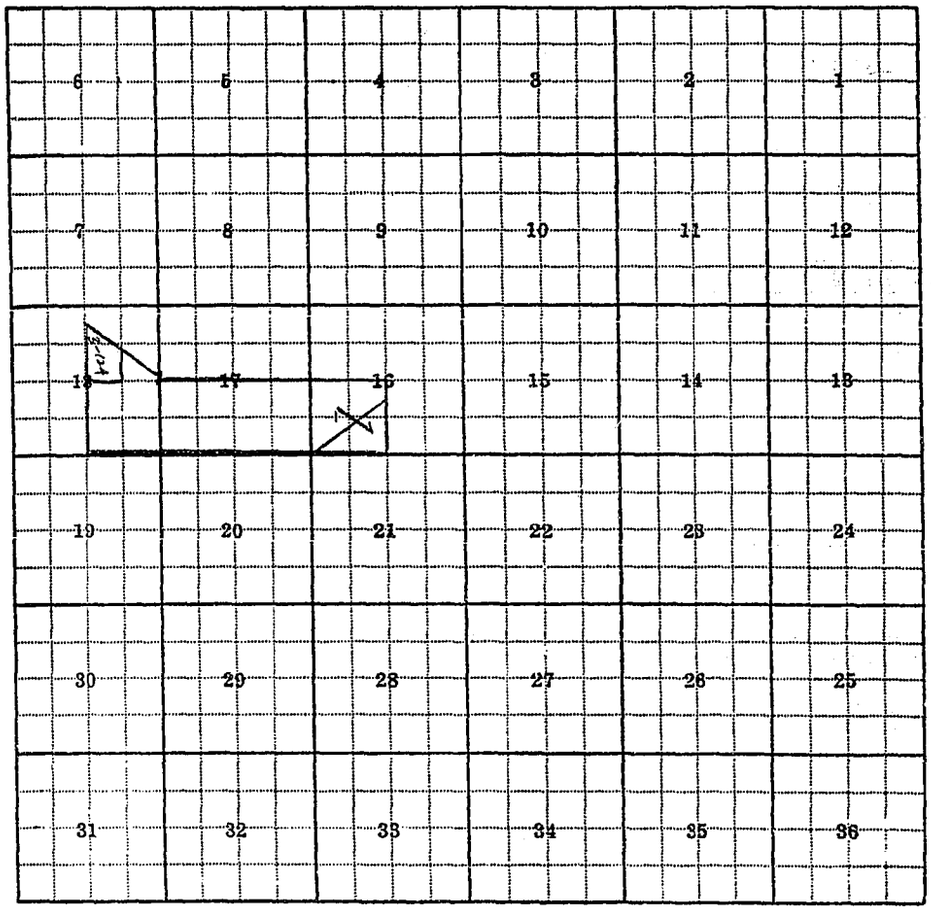

Land Ownership

F-1-A

County Fergus

T 14N R 17E Plat No 105

Farm Checked: Date 11-3-69

MONTANA WATER RESOURCES BOARD

Water Resources Survey

Photo No. 3cc-12

By Gary Wiseman

Legal Land Owner John Machler Address RT 3 Lewistown

Operator Same Address Same

Water is delivered by:— 1. Private System; 2. Ditch Company; 3. State Project; 4. Federal Project; 5. Irrigation District

App. No. Decree No.	NAME OF APPROPRIATOR TO WHOM DECREED	NAME OF STREAM	Date App. Date Priority	Miner's Inches	In Use	NAME OF DITCH (Water Delivered By)	No.	R/F	Present Irr. Acres	Irrigable Acres
D-40	[illegible]	Natural Springs	5-19-03	All	NO				—	—
	SESE SEC 33-15-17									
* Decreed	John Machler	Beaver Creek	1910	—	yes	Machler Ditch	1	R	25	

NOTE: R—Denotes Regular Irrigation. F—Flood Irrigation.

Adequate Supply: Yes..... No..... Explain.....

Remarks

Acc. Ch. Dist. — P.O.D. SWSE Sec 4 T14N R17E — Place of Use NWNE Sec 4 T14N R17E

* Decreed P.O.D. and Ditch check on Tresch's land but they have an agreement between John Machler to take when Tresch is not using the water.

River Basin SUPERIOR

Also in: Plat No. 105 Twp. 14N Rge. 17E	Plat No..... Twp..... Rge.....	Plat No..... Twp..... Rge.....
Plat No..... Twp..... Rge.....	Plat No..... Twp..... Rge.....	Plat No..... Twp..... Rge.....

Information From: John Machler

trict

rrigable Acres

6	5	4	3	2	1
7	8	9	10	11	12
18	17	16	15	14	13
19	20	21	22	23	24
30	29	28	27	26	25
31	32	33	34	35	36

Land Ownership

F-1-A

County Fergus

T. 14N R. 17E Plat No. 105

Farm Checked: Date 11-7-69

MONTANA WATER RESOURCES BOARD

Water Resources Survey

Photo No. 2CC-13, 2CC-112, 2CC-11

By Gary Wiseman

Legal Land Owner John V. Janicek

Address RT 2 LEWISTOWN

Operator SAME

Address SAME

Water is delivered by:— 1. Private System; 2. Ditch Company; 3. State Project; 4. Federal Project; 5. Irrigation District

App. No. Decree No.	NAME OF APPROPRIATOR TO WHOM DECREED	NAME OF STREAM	Date App. Date Priority	Miner's Inches	In Use	NAME OF DITCH (Water Delivered By)	No.	R/F	Present Irr. Acres	Irrigable Acres
2-528	Chas A Evans	~~Trib of Armand Bell Crk~~	5-1-02	200	NO				—	—
P.O.D. IN	ONE Diverts on West line	Sec 21 T14N R17E (2)	ONE							
Diverts	From Beaver & one From Rock Creek									
1-	~~Fit Dad~~ IN TRIB.	BEAVER CR. (105)								
	W. LINE SEC. 21-14-17									
P.O.D.	W2 W2 SEC. 21-14-17									
2-	SWSW	LITTLE ROCK CR.								

NOTE: R—Denotes Regular Irrigation. F—Flood Irrigation.

Adequate Supply: Yes..... No..... Explain.....

Remarks.....

River Basin: JUDITH

Also in: Plat No.	Twp.	Rge.	Plat No.	Twp.	Rge.	Plat No.	Twp.	Rge.
Plat No.	Twp.	Rge.	Plat No.	Twp.	Rge.	Plat No.	Twp.	Rge.

Information From: John Janicek

105

trict

rrigable Acres

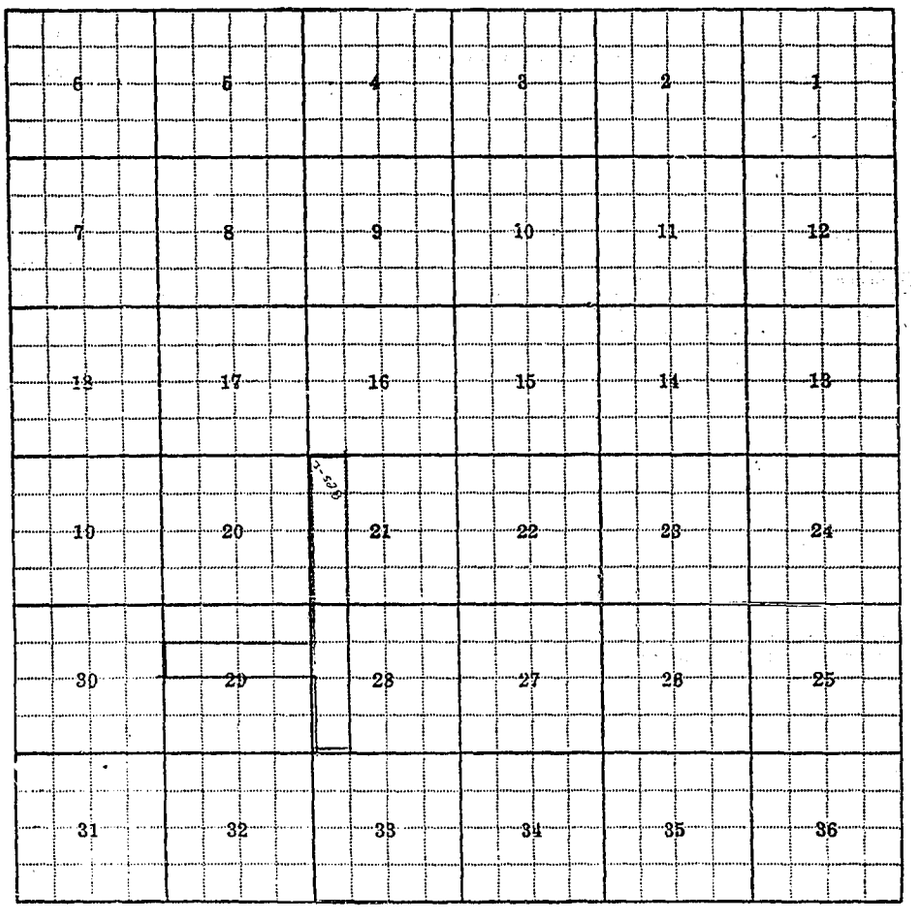

Land Ownership.....

F-1-A

County FERGUS

T 14N R 17E Plat No 105

Farm Checked: Date 9-3-71

MONTANA WATER RESOURCES BOARD

Water Resources Survey

Photo No. 2CC-112

By M&B.

Legal Land Owner G. ROBT. LOMAN & LAURA A. LOMAN Address RT. 2 - LEWISTOWN

Operator Address

Water is delivered by:— 1. Private System; 2. Ditch Company; 3. State Project; 4. Federal Project; 5. Irrigation District

App. No. Decree No.	NAME OF APPROPRIATOR TO WHOM DECREED	NAME OF STREAM	Late App. Date Priority	Miner's Inches	In Use	NAME OF DITCH (Water Delivered By)	No.	R/F	Present Irr. Acres	Irrigable Acres
7333	G.R. & L.A. LOMAN	UN-COULEE	9-30-69	200	STOCK	MAN MADE DAM TO			—	—
	P.O. SW¼ SEC. 16	14N-17E				BE MOVED AT WILL				

NOTE: R—Denotes Regular Irrigation. F—Flood Irrigation.

Adequate Supply: Yes..... No..... Explain.....

Remarks.....

River Basin MISSOURI

Also in: Plat No..... Twp..... Rge.....	Plat No..... Twp..... Rge.....	Plat No..... Twp..... Rge.....
Plat No..... Twp..... Rge.....	Plat No..... Twp..... Rge.....	Plat No..... Twp..... Rge.....

Information From:

OFFICE

105

strict

Irrigable Acres

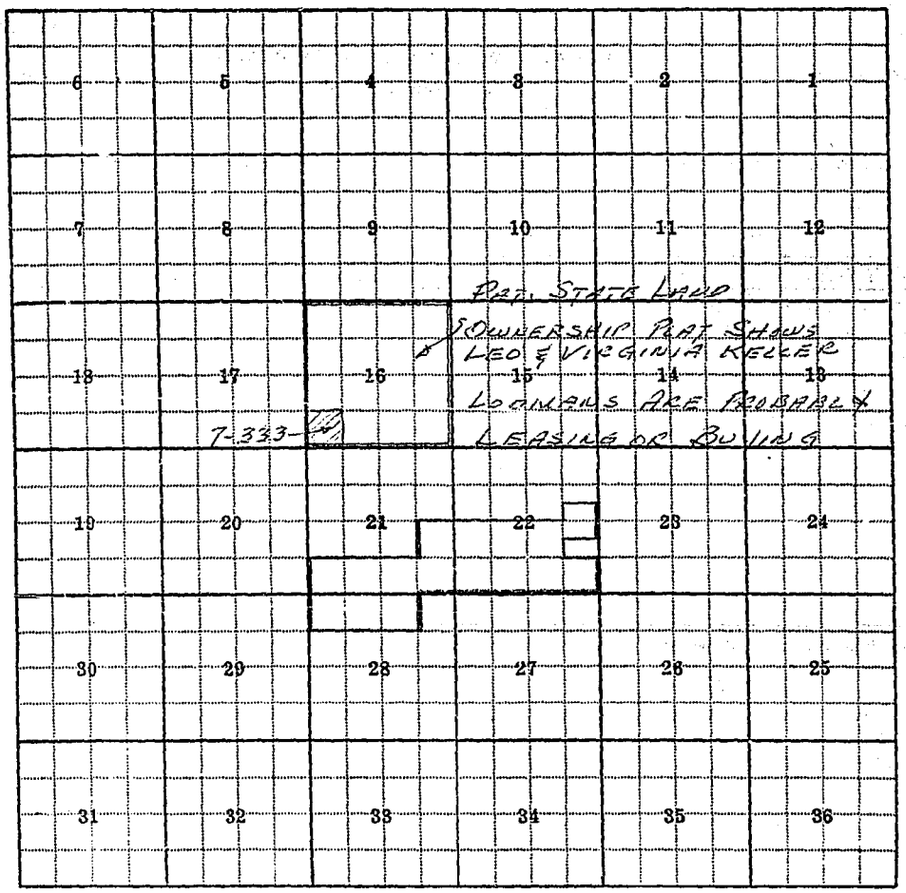

Land Ownership

F-1-A

County Fergus

T. 14N. R. 17E. Plat No.

Farm Checked: Date 11-4-69

MONTANA WATER RESOURCES BOARD

Water Resources Survey

Photo No. 2CC-15 2CC-1

By Gary Wiseman

2CC-112

Legal Land Owner Raymond F. McCollem

Address RT 2, Lewistown

Operator Same

Address SAME

Water is delivered by:— 1. Private System; 2. Ditch Company; 3. State Project; 4. Federal Project; 5. Irrigation Di

App. No. Decree No.	NAME OF APPROPRIATOR TO WHOM DECREED	NAME OF STREAM	Date App. Date Priority	Miner's Inches	In Use	NAME OF DITCH (Water Delivered By)	No.	R/F	Present Irr. Acres
3-541	Mary A. Shaw	Trib of Beaver Creek	May-1901	200	NO(PT)				—
P.O.D	NW NE Sec 25 T14N	R17E							
A-32M-A	E. Fifel	Left Branch Beaver Crk	10-1-80	100	NO(PT)				—
P.O.D.	1½ Miles From Upper line of Said land								

NOTE: R—Denotes Regular Irrigation. F—Flood Irrigation.

Adequate Supply: Yes..... No..... Explain.....

Remarks

App. No.	P.O.D.	Place of Use		Purpose
3-541		N½ NE Sec 25		Stock water
		S½ SE Sec 24	T14N R17E	
		S½ SE Sec 24		
		NE SW Sec 24		
		NE SW Sec 24		
A-32M-A		SW¼ Sec 23	T14N R17E	stock water
		NE¼ Sec 23		

River Basin Upper

Also in: Plat No. 106 Twp. 14N Rge. 18E	Plat No. ..... Twp. ..... Rge.	Plat No. ..... Twp. ..... Rge. .....
Plat No. ..... Twp. ..... Rge.	Plat No. ..... Twp. ..... Rge.	Plat No. ..... Twp. ..... Rge. .....

Information From:

Raymond McC