F-1-A

County FERGUS

T. 14N R. 18E Plat No. 106

Farm Checked: Date 10-4-69

MONTANA WATER RESOURCES BOARD

Water Resources Survey

Photo No. 200-104 200-21

By PAT RUSSELL

Legal Land Owner MYRLEE E. BRINKLEY Address RT 2 LEWISTOWN MONT

Operator SAME Address SAME

Water is delivered by:— 1. Private System; 2. Ditch Company; 3. State Project; 4. Federal Project; 5. Irrigation District

App. No. Decree No.	NAME OF APPROPRIATOR TO WHOM DECREED	NAME OF STREAM	Date App. Date Priority	Miner's Inches	In Use	NAME OF DITCH (Water Delivered By)	No.	R/F	Present Irr. Acres	Irrigable Acres
2-254	MARY FLAHERTY	SPRING CREEK	SPRING-92	160	NO				—	—
	NENE SEC 35									

NOTE: R—Denotes Regular Irrigation. F—Flood Irrigation.

Adequate Supply: Yes..... No..... Explain.....

Remarks.....

DECREE	P.O.D.	PLACE OF USE	PURPOSE
2-254		S½ NW¼ SW NE NWSE SEC. 26	NOT IN USE

* WHEN THIS WAS BRINKLEY DID NOT FIND I COULD NOT LOCATE SPRING

River Basin JUDITH RIVER

Also in: Plat No. Twp. Rge.	Plat No. Twp. Rge.	Plat No. Twp. Rge.
Plat No. Twp. Rge.	Plat No. Twp. Rge.	Plat No. Twp. Rge.

Information From:

* BRUCE WENTE

6	5	4	3	2	1
7	8	9	10	11	12
18	17	16	15	14	13
19	20	21	22	23	24
30	29	28	27	26	25
31	32	33	34	35	36

Land Ownership.....

F-1-A

County FERGUS

T. 14N R. 18E Plat No. 106

Farm Checked: Date 11-3-69

MONTANA WATER RESOURCES BOARD

Water Resources Survey

Photo No. 266-104 266-19

By PAT RUSSELL

266-106

Legal Land Owner HENRY J & FLORENCE PITT Address

Operator D. GERVAIS Address R.T. 1 LEWISTOWN MONT.

Water is delivered by:— 1. Private System; 2. Ditch Company; 3. State Project; 4. Federal Project; 5. Irrigation District

App. No. Decree No.	NAME OF APPROPRIATOR TO WHOM DECREED	NAME OF STREAM	Date App. Date Priority	Miner's Inches	In Use	NAME OF DITCH (Water Delivered By)	No.	R/F	Present Irr. Acres	Irrigable Acres
2-32	CHAS H & ALBERT C SHUFELT	BIG CASINO CREEK	10-28-91	100	No PT				—	—
3-208	CHARLES H SHUFELT	BIG CASINO CREEK & TRIBS	11-1-01	160	YES	GERVAIS PORTABLE PUMP & SPRINKLER	1	R	35	—
3-589	WM T PITT	SPRINGS ON WEST TRIB CASINO CREEK	6-1-03	300	No				—	—

NOTE: R—Denotes Regular Irrigation. F—Flood Irrigation.

Adequate Supply: Yes..... No..... Explain.....

Remarks.....

APP. No.	P.O.D.	PLACE OF USE	PURPOSE
2-32		W½ W½ SEC-16, S½ NW NE NW SEC-21, SE NE SEC 20	NOT IN USE
3-208	NE SE¼	NE SE - SE SE - SE NE - SW NE - NE NW SEC-21	IRRIGATION
3-589		SE NE - SEC-21 SW NW NW SW - SEC-22	NOT IN USE

River Basin JUDITH RIVER

Also in: Plat No. Twp. Rge.	Plat No. Twp. Rge.	Plat No. Twp. Rge.
Plat No. Twp. Rge.	Plat No. Twp. Rge.	Plat No. Twp. Rge.

Information From:

D. GERVAIS

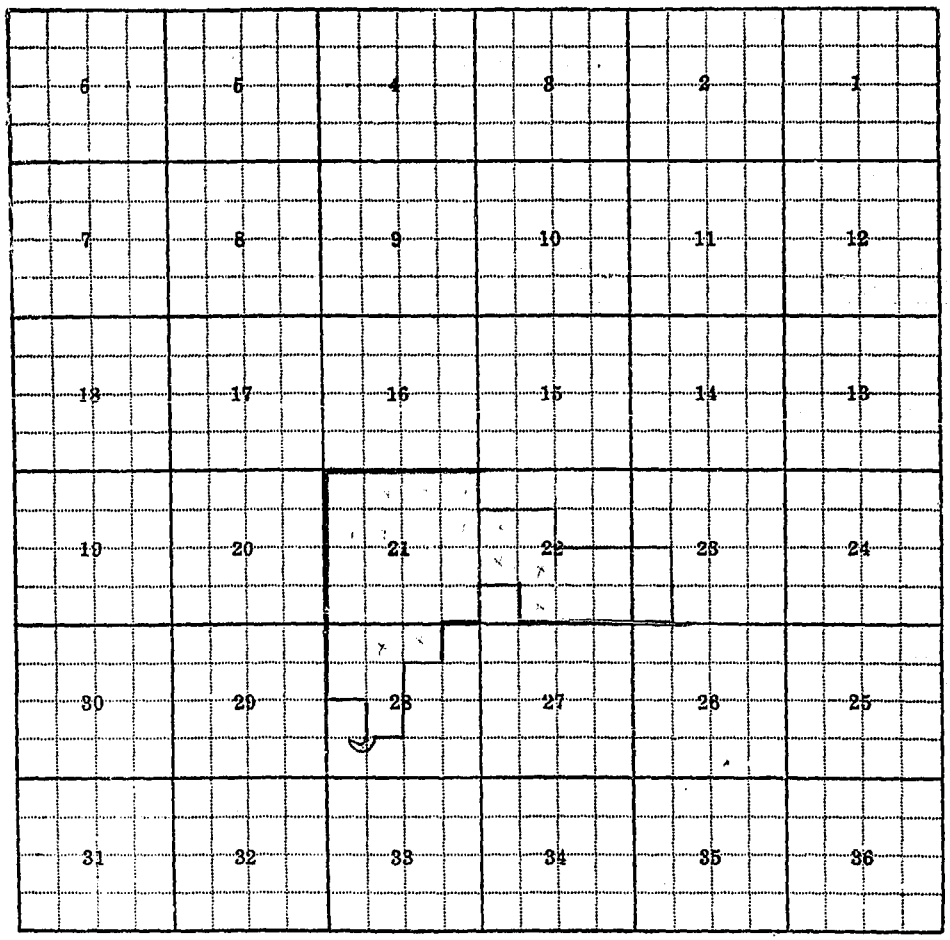

Land Ownership

F-1-A

County FERGUS

T 14N R 18-E Plat No. 10a

Farm Checked: Date

Photo No.

By PAT RUSSELL

MONTANA WATER RESOURCES BOARD
Water Resources Survey

Legal Land Owner HENRY T & FLORENCE PITT Address

Operator Address

Water is delivered by:— 1. Private System; 2. Ditch Company; 3. State Project; 4. Federal Project; 5. Irrigation District

App. No. Decree No.	NAME OF APPROPRIATOR TO WHOM DECREED	NAME OF STREAM	Date App. Date Priority	Miner's Inches	In Use	NAME OF DITCH (Water Delivered By)	No.	R/F	Present Irr. Acres	Irrigable Acres
1-24	FRED FLETCHER & HENDRICK FLETCHER	BIG CASINO CREEK	4-1-87	100	NO				—	—
1-655	ALBERT C SHUFELT	TRIB OF CASINO CREEK	8-1-1900	100	STOCK				—	—

NOTE: R—Denotes Regular Irrigation. F—Flood Irrigation.

Adequate Supply: Yes No Explain

Remarks

APP. No.	P.O.D.	PLACE OF USE	PURPOSE
1-24		NE¼ SEC. 21	NOT IN USE
		NE¼ SEC. 28	
		SW NW-NE¼ SEC. 20	
		SW¼ SEC. 29	
1-655	NE NE NW¼	NE NE NW¼	STOCK WATER

River Basin JUDITH RIVER

Also in: Plat No. Twp. Rge.	Plat No. Twp. Rge.	Plat No. Twp. Rge.
Plat No. Twp. Rge.	Plat No. Twp. Rge.	Plat No. Twp. Rge.

Information From:

F-1-A

County FERGUS

T 14N R 18E Plat No. 106

Farm Checked: Date 12-21-69

MONTANA WATER RESOURCES BOARD

Water Resources Survey

Photo No. 261-104

By PAT RUSSELL

Legal Land Owner ELDON & NEVA LOU BECK

Address RT 1 LEWISTOWN

Operator SAME

Address SAME

Water is delivered by:— 1. Private System; 2. Ditch Company; 3. State Project; 4. Federal Project; 5. Irrigation District

App. No. Decree No.	NAME OF APPROPRIATOR TO WHOM DECREED	NAME OF STREAM	Date App. Date Priority	Miner's Inches	In Use	NAME OF DITCH (Water Delivered By)	No.	R/F	Present Irr. Acres	Irrigable Acres
5-358	A.W. BECK —	CASTLE CREEK	3-5-06	60	No				—	—
2-346	CHARLES BROWN / HX MCKIBBEN & JESSE W. MAHAN	CASTLE BUTTE CREEK	6-15-05	550	No PT				—	—

NOTE: R—Denotes Regular Irrigation. F—Flood Irrigation.

Adequate Supply: Yes..... No..... Explain.....

Remarks.....

App. No.	P.O.D.	PLACE OF USE	PURPOSE
5-358		SE SE SEC-13	NOT IN USE
2-346		E½ E½ SEC-25 E½ E½ SEC 24	NOT IN USE
		SE SE SEC-13	

River Basin JUDITH RIVER

Also in: Plat No. Twp. Rge.	Plat No. Twp. Rge.	Plat No. Twp. Rge.
Plat No. Twp. Rge.	Plat No. Twp. Rge.	Plat No. Twp. Rge.

Information From:

HOWARD D. KELSTAD

3	5	4	3	2	1
7	8	9	10	11	12
18	17	16	15	14	13
19	20	21	22	23	24
30	29	28	27	26	25
31	32	33	34	35	36

Land Ownership.....

F-1-A

County FERGUS

T 14N R 18E Plat No.

Farm Checked: Date 10-41-69

MONTANA WATER RESOURCES BOARD

Water Resources Survey

Photo No. 20C-104

By PAT RUSSELL

Legal Land Owner DARYL S. & JOHN C. GILL Address RT 2 LEWISTOWN MONT

Operator SAME Address SAME

Water is delivered by:— 1. Private System; 2. Ditch Company; 3. State Project; 4. Federal Project; 5. Irrigation Distri

App. No. Decree No.	NAME OF APPROPRIATOR TO WHOM DECREED	NAME OF STREAM	Date App. Date Priority	Miner's Inches	In Use	NAME OF DITCH (Water Deilvered By)	No.	R/F	Present Irr. Acres	Irrig Ac
2-346	CHARLES BROWN, F.K. MONROE & JESSE W. McHUGH	CASTLE BUTTE CREEK	6-15-95	350	No	PT			—	—
2-276	CHAS BROWN	CASTLE BUTTE CREEK	10-15-94	100	No	PT			—	—

NOTE: F—Denotes Regular Irrigation. F—Flood Irrigation.

Adequate Supply: Yes..... No..... Explain.....

Remarks.....

River Basin JUDITH RIVER

Also in: Plat No..... Twp..... Rge.....	Plat No..... Twp..... Rge.....	Plat No..... Twp..... Rge.....
Plat No..... Twp..... Rge.....	Plat No..... Twp..... Rge.....	Plat No..... Twp..... Rge.....

Information From:

FIELD SURVEY

No. 106

n District

nt res	Irrigable Acres
	—
	—

6	5	4	3	2	1
7	8	9	10	11	12
18	17	16	15	14	13
19	20	21	22	23	24
30	29	28	27	26	25
31	32	33	34	35	36

Land Ownership

F-1-A

County FERGUS

T. 14N R. 18E Plat No. 10

Farm Checked: Date 10-11-67

MONTANA WATER RESOURCES BOARD
Water Resources Survey

Photo No. 20C-104 20C-21

By PAT RUSSELL

Legal Land Owner KOLSTAD LIVESTOCK CO. Address RT 1 LEWISTOWN

Operator SAME Address SAME

Water is delivered by:— 1. Private System; 2. Ditch Company; 3. State Project; 4. Federal Project; 5. Irrigation District

App. No. Decree No.	NAME OF APPROPRIATOR TO WHOM DECREED	NAME OF STREAM	Date App. Date Priority	Miner's Inches	In Use	NAME OF DITCH (Water Delivered By)	No.	R/F	Present Irr. Acres	Irriga Acr
9-346	CHARLES BROWN H.R. AUNROE JESSE W. McHUGH	CASTLE BUTTE CREEK	6-15-95	350	No IT				—	—
1-208	H.K. MONRE	CASTLE BUTTE CREEK	10-14-89	100	No				—	—
9-276	CHAS BROWN	CASTLE BUTTE CREEK	10-15-94	100	No	IT			—	—

NOTE: R--Denotes Regular Irrigation. F—Flood Irrigation.

Adequate Supply: Yes..... No..... Explain.....

Remarks.....

DECREE	PLACE	PLACE OF USE	PURPOSE
9-346		E½ E½ SEC. 25 E½ E½ SEC. 24 SE¼ SEC. 13	NOT IN USE
1-208		E½ E½ SEC. 25	NOT IN USE
9-276		E½ NE SEC. 24	NOT IN USE

* [illegible] NE IN [illegible] TO START AND IN THE [illegible] 2 OR 3 YEARS

River Basin JUDITH RIVER

Also in: Plat No..... Twp..... Rge.....	Plat No..... Twp..... Rge.....	Plat No..... Twp..... Rge.....
Plat No..... Twp..... Rge.....	Plat No..... Twp..... Rge.....	Plat No..... Twp..... Rge.....

Information From:
*HOWARD KOLSTAD



Land Ownership

F-1-A

County FERGUS

T 14 N R 18 E Plat No. 106

Farm Checked: Date

MONTANA WATER RESOURCES BOARD

Water Resources Survey

Photo No.

By

Legal Land Owner N.L.D.

Address

Operator

Address

Water is delivered by:— 1. Private System; 2. Ditch Company; 3. State Project; 4. Federal Project; 5. Irrigation District

App. No. Decree No.	NAME OF APPROPRIATOR TO WHOM DECREED	NAME OF STREAM	Date App. Date Priority	Miner's Inches	In Use	NAME OF DITCH (Water Delivered By)	No.	R/F	Present Irr. Acres	Irrigab Acre
A-307M	JOHN S. MARSHALL,	COTTONWOOD CR.	5-25-84	300	—	N.L.D.			—	—
	J. S. BAKER &									
	GEO. BAKER.									
A-104A-M	S.W. BAKER &	COTTONWOOD CR.	3-20-82	500	—	N.L.D.			—	—
	GEO. W. NESMITH									
A-267M	JOHN BERKINS ET AL	COTTONWOOD CR.	7-23-83	1500	—	N.L.D.			—	—

NOTE: R—Denotes Regular Irrigation. F—Flood Irrigation.

Adequate Supply: Yes..... No..... Explain.....

Remarks.....

River Basin.....

Also in: Plat No..... Twp..... Rge.....	Plat No..... Twp..... Rge.....	Plat No..... Twp..... Rge.....
Plat No..... Twp..... Rge.....	Plat No..... Twp..... Rge.....	Plat No..... Twp..... Rge.....

Information From:

F-1-A

County: Fergus

T. 14N R. 18E Plat No. 106

Farm Checked: Date 10-31-69

MONTANA WATER RESOURCES BOARD

Water Resources Survey

Photo No. 366-18

By: Ron Haynes

Legal Land Owner: Eugene C. and Marjorie Sutton Address: RT 2 LEWISTOWN

Operator: SAME Address: SAME

Water is delivered by:— (1) Private System; 2. Ditch Company; 3. State Project; 4. Federal Project; 5. Irrigation District

App. No. Decree No.	NAME OF APPROPRIATOR TO WHOM DECREED	NAME OF STREAM	Date App. Date Priority	Miner's Inches	In Use	NAME OF DITCH (Water Delivered By)	No.	R/F	Present Irr. Acres	Irrigable Acres
* 7-253	Eugene C. and Marjorie N. Sutton	Big Casino Creek P.O.D. Diversion Dam and ditch Sec. 4.	8-1-1963	60	DOMESTIC				—	—

NOTE: R—Denotes Regular Irrigation. F—Flood Irrigation.

Adequate Supply: Yes..... No..... Explain.....

Remarks.....

APP. NO.	P.O.D.	PLACE OF USE	PURPOSE
7-253	SW NW SE¼	SW NW SE¼	IRRIGATION

* SUTTON HAS A SMALL GRAVEL PIT THAT HE FILL IN THE SUMMER. IT IS TO SMALL TO PUT ON THE PHOTO BUT HE DOE USE THE WATER RIGHT

River Basin: JUDITH RIVER

Also in: Plat No.	Twp.	Rge.	Plat No.	Twp.	Rge.	Plat No.	Twp.	Rge.
Plat No.	Twp.	Rge.	Plat No.	Twp.	Rge.	Plat No.	Twp.	Rge.

Information From: EUGENE SUTTON

6	5	4	3	2	1
7	8	9	10	11	12
18	17	16	15	14	13
19	20	21	22	23	24
30	29	28	27	26	25
31	32	33	34	35	36

Land Ownership.....

F-1-A

County FERGUS

T. 14N R. 18E Plat No. 106

Farm Checked: Date 10-3-69

MONTANA WATER RESOURCES BOARD

Water Resources Survey

Photo No. 7AE-108 #20-17

By PAT RUSSELL

Legal Land Owner * RAYMOND F. McCOLLUM Address RT. 2 LEWISTOWN

Operator SAME Address SAME

Water is delivered by:— 1. Private System; 2. Ditch Company; 3. State Project; 4. Federal Project; 5. Irrigation District

App. No. Decree No.	NAME OF APPROPRIATOR TO WHOM DECREED	NAME OF STREAM	Date App. Date Priority	Miner's Inches	In Use	NAME OF DITCH (Water Delivered By)	No.	R/F	Present Irr. Acres	Irrigable Acres
2-306	T. LEBERT	COTTONWOOD CREEK	6-7-95	2.00	YES	McCOLLUM DIVERSION DAM & DITCH	1	R	6	—
7-293	SWCB	COTTONWOOD CREEK	12-31-64	MEL UPP	NO				—	—
7-327	M.W.R.BD. - STATE	Cottonwood Cr.	7-10-69	MEL In-Stream	NO				—	—

NOTE: R—Denotes Regular Irrigation. F—Flood Irrigation.

Adequate Supply: Yes..... No..... Explain * REC'D AFTER FIELD SURVEY

Remarks

APP. NO.	POD	PLACE OF USE	PURPOSE
2-306	NE NE SEC-29	NW SW, SW NW SEC-20	IRRIGATION
7-293		SEC-19 T-14N R-18E	NOT IN USE

* McCOLLUM TOLD ME THE DITCH WAS PUT IN MANY YEARS AGO. HE SAID HE USES IT AS MUCH AS POSSIBLE BUT HIS LAND IS ROUGH. HE SAID HE CAN ONLY IRR. ABOUT 10 OR 15 ACRES. THE DITCH THAT RUNS ABOVE THE LOWER DITCH IS STILL GOOD AS FAR AS I HAVE IT SHOWN BUT IT IS NOT USED.

River Basin JUDITH RIVER

Also in: Plat No. 105 Twp. 14N Rge. 17E	Plat No..... Twp..... Rge.....	Plat No..... Twp..... Rge.....
Plat No..... Twp..... Rge.....	Plat No..... Twp..... Rge.....	Plat No..... Twp..... Rge.....

Information From:

RAYMOND McCOLLUM

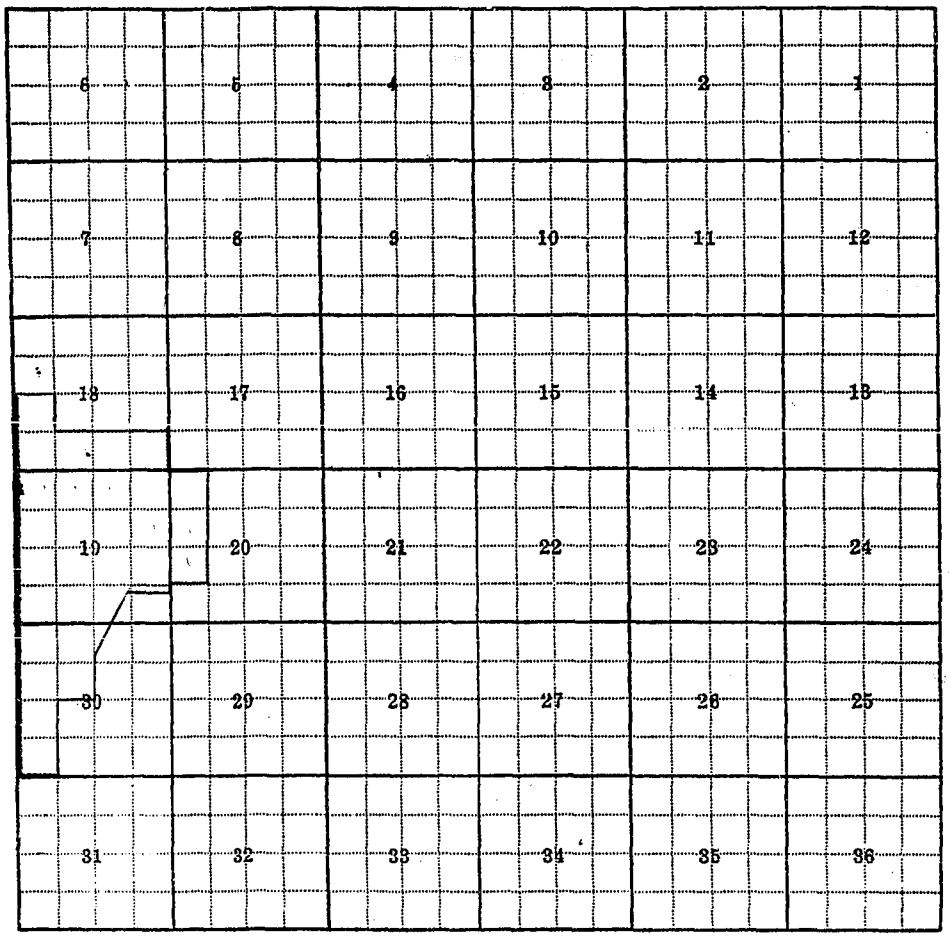

Land Ownership.....

F-1-A

County: Fergus

T. 14N R. 18E Plat No. 106

Farm Checked: Date 10-4-69

MONTANA WATER RESOURCES BOARD
Water Resources Survey

Photo No. 3CC-20

By: PAT RUSSELL

Legal Land Owner: Mary Ida Gill Address: RT 1 LEWISTOWN

Operator: SAME Address: SAME

Water is delivered by:— 1. Private System; 2. Ditch Company; 3. State Project; 4. Federal Project; 5. Irrigation District

App. No. Decree No.	NAME OF APPROPRIATOR TO WHOM DECREED	NAME OF STREAM	Date App. Date Priority	Miner's Inches	In Use	NAME OF DITCH (Water Delivered By)	No.	R/F	Present Irr. Acres	Irrigable Acres
7239	James M. Conway	Spring in Harvey Coulee (Sawmill Coulee)	1894	100	No				—	—
		P.O.D. NENW Sec 1.								
7-331	[illegible]	HARVEY (SAWMILL) COULEE	9-18-69	100	—				—	—

NOTE: R—Denotes Regular Irrigation. F—Flood Irrigation.

Adequate Supply: Yes..... No..... Explain.....

Remarks.....

App. No. — P.O.D. — Place of Use — Purpose

7-239 — SE C-1 — NOT IN USE

* COULD NOT LOCATE SPRING

River Basin: JUDITH RIVER

Also in: Plat No. Twp. Rge.	Plat No. Twp. Rge.	Plat No. Twp. Rge.
Plat No. Twp. Rge.	Plat No. Twp. Rge.	Plat No. Twp. Rge.

Information From: GENE LONG

6	5	4	3	2	1
7	8	9	10	11	12
18	17	16	15	14	13
19	20	21	22	23	24
30	29	28	27	26	25
31	32	33	34	35	36

Land Ownership.....

F-1-A

County: Fergus

T. 14N R. 18E Plat No. 106

Farm Checked: Date 10-31-69

MONTANA WATER RESOURCES BOARD
Water Resources Survey

Photo No. 3CC-16, 3CC-18

By: Ron Haynes

Legal Land Owner: Arthur A. Gervais Address: R.T. 1 LEWISTOWN MONT

Operator: SAME Address: SAME

Water is delivered by:— (1) Private System; 2. Ditch Company; 3. State Project; 4. Federal Project; 5. Irrigation District

App. No. Decree No.	NAME OF APPROPRIATOR TO WHOM DECREED	NAME OF STREAM	Date App. Date Priority	Miner's Inches	In Use	NAME OF DITCH (Water Delivered By)	No.	R/F	Present Irr. Acres	Irrigable Acres
3-387	Telesphore Gervais	Spring - Trib. Big Casino P.O.D. At or near Center N½SW Sec. 4.	6-15-00	200	No				—	—
7-78	Arthur Gervais	BIG Casino Creek P.O.D. 7 points Sec. 9	2-23-50	60	YES	GERVAIS PORTABLE PUMPS SPRINKLERS	1	R.	57	—
7-357	ARTHUR A. GERVAIS Et al	CASINO CR. - TRIB. OF	5-1-50	3/69/3	—				—	—
7-359	CLAYTON H. WEAVER Et al	CASINO CR. - TRIB. OF		1/49/3	—				—	—

NOTE: R—Denotes Regular Irrigation. F—Flood Irrigation.

Adequate Supply: Yes..... No..... Explain.....

Remarks.....

APP. No.	P.O.D.	PLACE OF USE	PURPOSE
3-387		Sh NW¼ N½ SW¼	NOT IN USE
7-78	6 POINT FROM SESW SEC. 9 TO THE SW SE¼ SEC. 4 ON BIG CASINO CREEK	W½ SW SE E½ SE SW SEC. 4 NW NE - NE NW - SENW - NE SW - SE SW - SW SW - SEC. 9	IRRIGATION

River Basin: JUDITH RIVER

Also in: Plat No.	Twp.	Rge.	Plat No.	Twp.	Rge.	Plat No.	Twp.	Rge.
Plat No.	Twp.	Rge.	Plat No.	Twp.	Rge.	Plat No.	Twp.	Rge.

Information From: ARTHUR GERVAIS

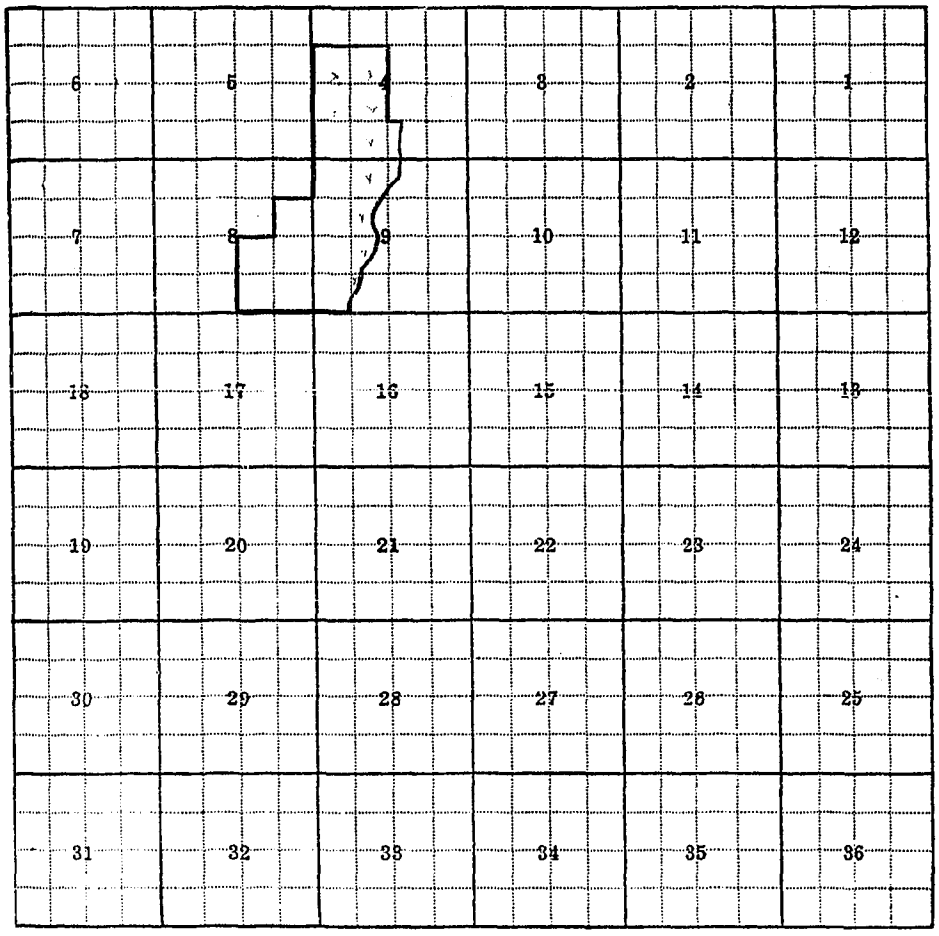

Land Ownership

F-1-A

County FERGUS

T 14N R 18E Plat No 106

Farm Checked: Date 10-4-69

MONTANA WATER RESOURCES BOARD

Water Resources Survey

Photo No 20C-106 220-19

By RAY RUSSELL

Legal Land Owner ANTHONY N WENTE J/O Address

Operator BRUCE WENTE Address RT 1 LEWISTOWN

Water is delivered by:— 1. Private System; 2. Ditch Company; 3. State Project; 4. Federal Project; 5. Irrigation District

App. No. Decree No.	NAME OF APPROPRIATOR TO WHOM DECREED	NAME OF STREAM	Date App. Date Priority	Miner's Inches	In Use	NAME OF DITCH (Water Delivered By)	No.	R/F	Present Irr. Acres	Irrigable Acres
1-24	FRED FLETCHER & HENRY C FLETCHER	BIG CASINO CREEK	4-1-87	100	No ??				—	—
3-216	L W FLETCHER	THREE BRANCH COULEES THAT FORM A TRIB OF BIG CASINO CR	10-15-1900	011	No				—	—
1-297	CHAS E MAHANA	BIG CASINO CREEK	8-21-90	200	No				—	—

NOTE: R—Denotes Regular Irrigation. F—Flood Irrigation.

Adequate Supply: Yes..... No..... Explain.....

Remarks.....

DUP. #	P.O.D.	PLACE OF USE	PURPOSE
1-24		NE¼ SEC 21 SW¼ SEC 22 N½ SEC 27 NE¼ SEC 28	NOT IN USE
3-216		E½ NE SEC 28 SW¼ NW SEC 27	NOT IN USE
*1-297		NE¼ SEC 27	NOT IN USE

WENTE: TOLD ME HE HAS NO WATER WANT FOR STOCK

River Basin JUDITH RIVER

Also in: Plat No..... Twp..... Rge.....	Plat No..... Twp..... Rge.....	Plat No..... Twp..... Rge.....
Plat No..... Twp..... Rge.....	Plat No..... Twp..... Rge.....	Plat No..... Twp..... Rge.....

Information From:

BRUCE WENTE

6	5	4	3	2	1
7	8	9	10	11	12
18	17	16	15	14	13
19	20	21	22	23	24
30	29	28	27	26	25
31	32	33	34	35	36

Land Ownership

F-1-A

County FERGUS

T. 14N. R. 18E. Plat No. 18

Farm Checked: Date 11-3-69

Photo No. 2CC-104 2CC-106

By PAT RUSSELL

MONTANA WATER RESOURCES BOARD

Water Resources Survey

Legal Land Owner ALBERT & DORIS HOGELAND Address RT. 1 LEWISTOWN

Operator SAME Address SAME

Water is delivered by:— 1. Private System; 2. Ditch Company; 3. State Project; 4. Federal Project; 5. Irrigation District

App. No. Decree No.	NAME OF APPROPRIATOR TO WHOM DECREED	NAME OF STREAM	Date App. Date Priority	Miner's Inches	In Use	NAME OF DITCH (Water Delivered By)	No.	R/F	Present Irr. Acres	Irriga Acr
3-559	RALF E MERRILL	MILL CREEK	3-15-03	250	STOCK				—	—

NOTE: R—Denotes Regular Irrigation. F—Flood Irrigation.

Adequate Supply: Yes..... No..... Explain.....

Remarks

P.P.R. No.	P.O.D.	PLACE OF USE	PURPOSE
3-559	SW SW SEC-14 T14N R18E	SW SW SEC-14	STOCK

River Basin JUDITH RIVER

Also in: Plat No. Twp. Rge.	Plat No. Twp. Rge.	Plat No. Twp. Rge.
Plat No. Twp. Rge.	Plat No. Twp. Rge.	Plat No. Twp. Rge.

Information From: FIELD SURVEY

6	5	4	3	2	1
7	8	9	10	11	12
18	17	16	15	14	13
19	20	21	22	23	24
30	29	28	27	26	25
31	32	33	34	35	36

Land Ownership

F-1-A

County Fergus

T. 14N R. 18E Plat No. 106

Farm Checked: Date 11-3-69

Photo No. 266-106, 366-18

By Ron Haynes

MONTANA WATER RESOURCES BOARD

Water Resources Survey

Legal Land Owner Ray and Nickoline Marr Address R.T. 1 LEWISTOWN

Operator SAME Address SAME

Water is delivered by:— 1. Private System; 2. Ditch Company; 3. State Project; 4. Federal Project; 5. Irrigation District

App. No. Decree No.	NAME OF APPROPRIATOR TO WHOM DECREED	NAME OF STREAM	Date App. Date Priority	Miner's Inches	In Use	NAME OF DITCH (Water Delivered By)	No.	R/F	Present Irr. Acres	Irrigable Acres
7-20	Rathburn Johnson	Mill Gulch	6-24-37	100	No				—	—
		P.O.D. SESE Sec. 9								

NOTE: R—Denotes Regular Irrigation. F—Flood Irrigation.

Adequate Supply: Yes..... No..... Explain.....

Remarks.....

APP. No.	P.O.D.	PLACE OF USE	PURPOSE
7-20		SESE SEC-9 T14N R18E	NOT IN USE

River Basin JUDITH RIVER

Also in: Plat No..... Twp..... Rge..... Plat No..... Twp..... Rge..... Plat No..... Twp..... Rge.....
Plat No..... Twp..... Rge..... Plat No..... Twp..... Rge..... Plat No..... Twp..... Rge.....

Information From:

RAY MARR

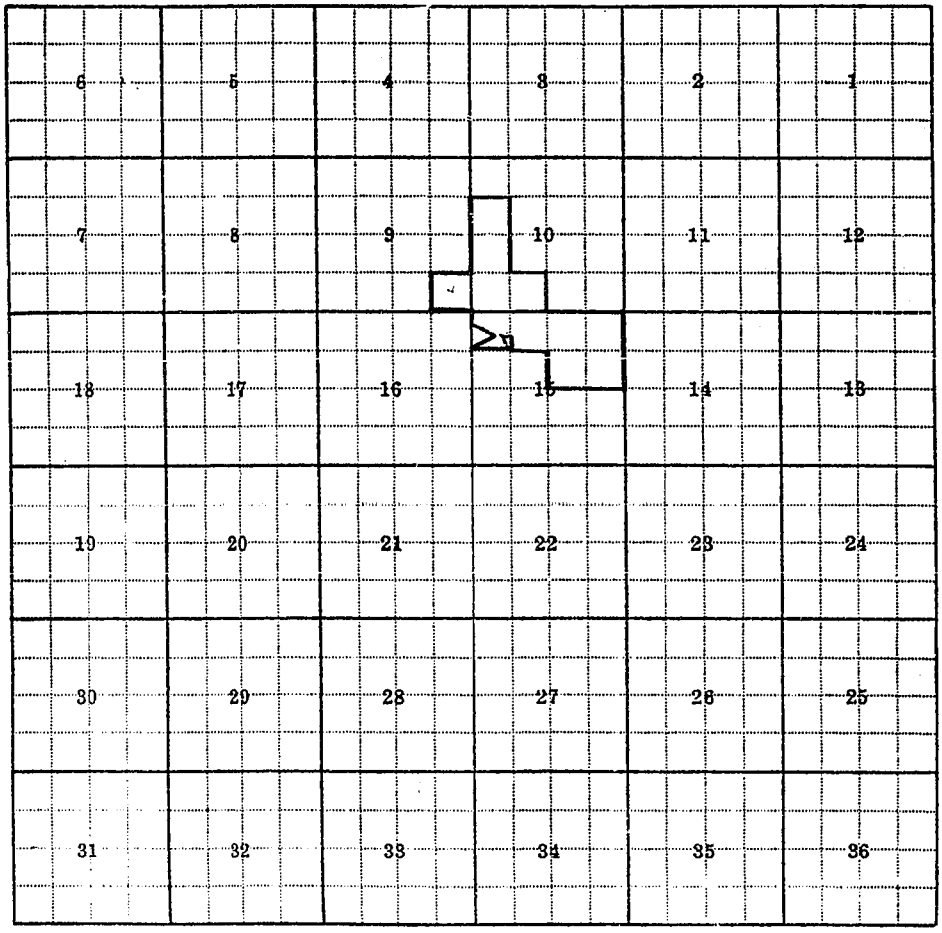

Land Ownership

F-1-A

County Fergus

T. 14N R. 18E Plat No. 106

Farm Checked: Date 10-11-69

MONTANA WATER RESOURCES BOARD

Water Resources Survey

Photo No. 366-18, 366-20

By Ron Haynes

Legal Land Owner Sharon Lynn Bourke Address

Operator INTERNATIONAL IMPLEMENT DEALER Address LEWISTOWN MONT

Water is delivered by:— 1. Private System; 2. Ditch Company; 3. State Project; 4. Federal Project; 5. Irrigation District

App. No. Decree No.	NAME OF APPROPRIATOR TO WHOM DECREED	NAME OF STREAM	Date App. Date Priority	Miner's Inches	In Use	NAME OF DITCH (Water Delivered By)	No.	R/F	Present Irr. Acres	Irrigable Acres
7-53A	Charles C. Long	Br. of Casino Creek	7-1-42	120	No				—	—
		P.O.D. 75' N of county bridge in SENE Sec. 10.								

NOTE: R—Denotes Regular Irrigation. F—Flood Irrigation.

Adequate Supply: Yes..... No..... Explain.....

Remarks.....

APP. No.	P.O.D.	PLACE OF USE	PURPOSE
7-53A		SENE SEC-10	NOT IN USE

River Basin JUDITH RIVER

Also in: Plat No. Twp. Rge.	Plat No. Twp. Rge.	Plat No. Twp. Rge.
Plat No. Twp. Rge.	Plat No. Twp. Rge.	Plat No. Twp. Rge.

Information From:

HUGE J. REIDENFELD

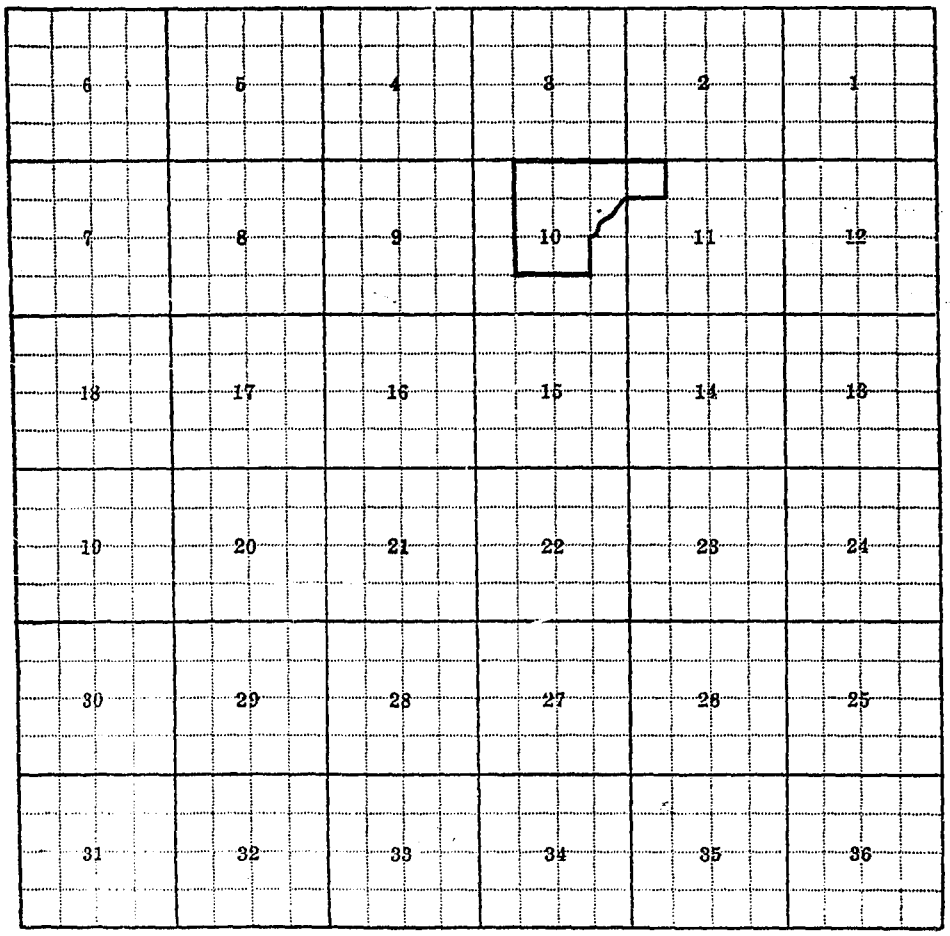

Land Ownership

F-1-A

County FERGUS

T. 14N R. 13E Plat No. 106

Farm Checked: Date 10-3-69

MONTANA WATER RESOURCES BOARD

Water Resources Survey

Photo No. 200-19

By PAT RUSSELL

Legal Land Owner MILDRED E. McCALLUM Address

Operator BRUCE WENTE Address RT. 1 LEWISTOWN

Water is delivered by:— 1. Private System; 2. Ditch Company; 3. State Project; 4. Federal Project; 5. Irrigation District

App. No. Decree No.	NAME OF APPROPRIATOR TO WHOM DECREED	NAME OF STREAM	Date App. Date Priority	Miner's Inches	In Use	NAME OF DITCH (Water Delivered By)	No.	R/F	Present Irr. Acres	Irrigable Acres
1-185	JOHN S. MARSHALL & Z. S. BAKER	COTTONWOOD CREEK	6-24-89	350	NO	PT			—	—
[illegible]	JOHN S. MARSHALL & Z. S. BAKER	COTTONWOOD CREEK	[illegible]	700	NO	PT	NLD		—	—

NOTE: R—Denotes Regular Irrigation. F—Flood Irrigation.

Adequate Supply: Yes..... No..... Explain.....

Remarks.....

[illegible]	P.O.D.	PURPOSE OF USE	PURPOSE
1-185		NE NE SEC. 20 W½ SE NW, N½ SE SW, NW SE, SEC. 29	NOT IN USE

River Basin JUDITH RIVER

Also in: Plat No..... Twp..... Rge.....	Plat No..... Twp..... Rge.....	Plat No..... Twp..... Rge.....
Plat No..... Twp..... Rge.....	Plat No..... Twp..... Rge.....	Plat No..... Twp..... Rge.....

Information From:

BRUCE WENTE

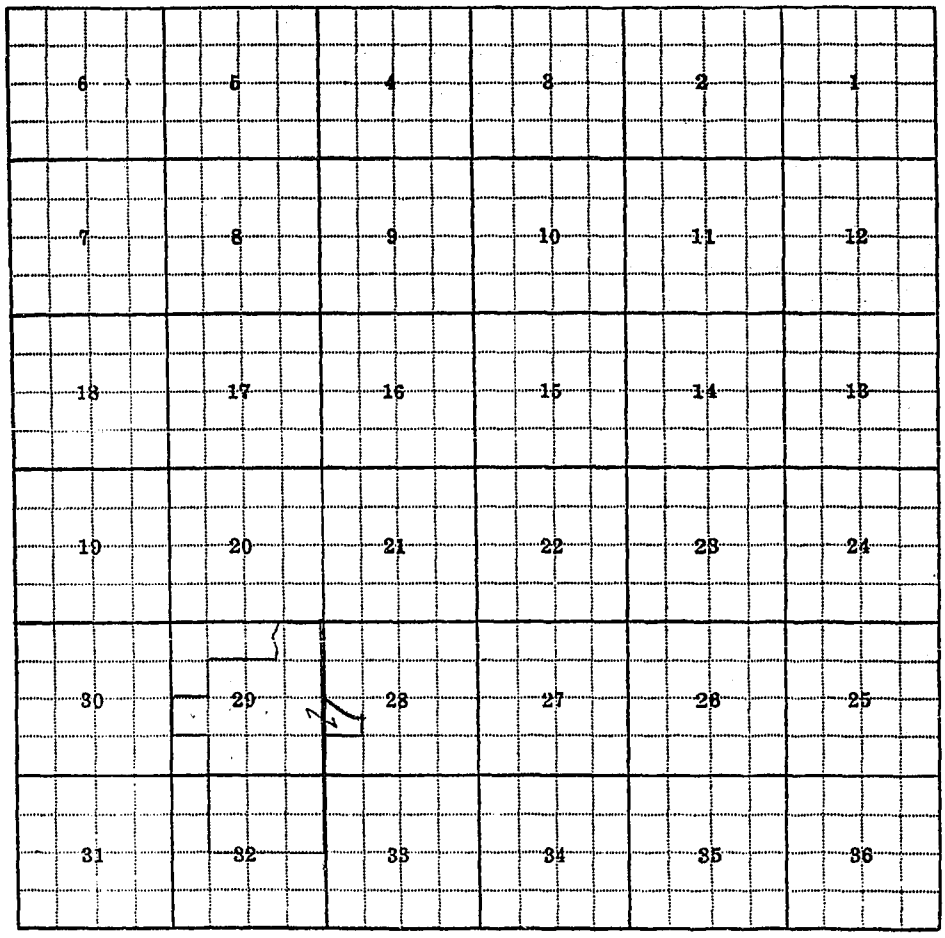

Land Ownership.....

F-1-A

County FERGUS

T 14N R 18E Plat No. 10

Farm Checked: Date 11-3-69

MONTANA WATER RESOURCES BOARD

Water Resources Survey

Photo No. 266-12 266-108

By PAT RUSSELL

Legal Land Owner D.W. & RUTH HELLER Address RT 1 LEWISTOWN MONT

Operator SAME Address SAME

Water is delivered by:— 1. Private System; 2. Ditch Company; 3. State Project; 4. Federal Project; 5. Irrigation Distri

App. No. Decree No.	NAME OF APPROPRIATOR TO WHOM DECREED	NAME OF STREAM	Date App. Date Priority	Miner's Inches	In Use	NAME OF DITCH (Water Delivered By)	No.	R/F	Present Irr. Acres	Irrig Ac
1-185	JOHN S. MARSHALL & S. BAKER	COTTONWOOD CREEK	6-24-87	350	NA	PT			—	—
A-307M	JOHN S. MARSHALL & S. BAKER GEO. BAKER	COTTONWOOD CREEK	5-25-84	300	No	PT NLD			—	—

NOTE: R—Denotes Regular Irrigation. F—Flood Irrigation.

Adequate Supply: Yes..... No..... Explain.....

Remarks.....

River Basin JUDITH RIVER

Also in: Plat No. Twp. Rge.	Plat No. Twp. Rge.	Plat No. Twp. Rge.
Plat No. Twp. Rge.	Plat No. Twp. Rge.	Plat No. Twp. Rge.

Information From:

D.W. HELLER

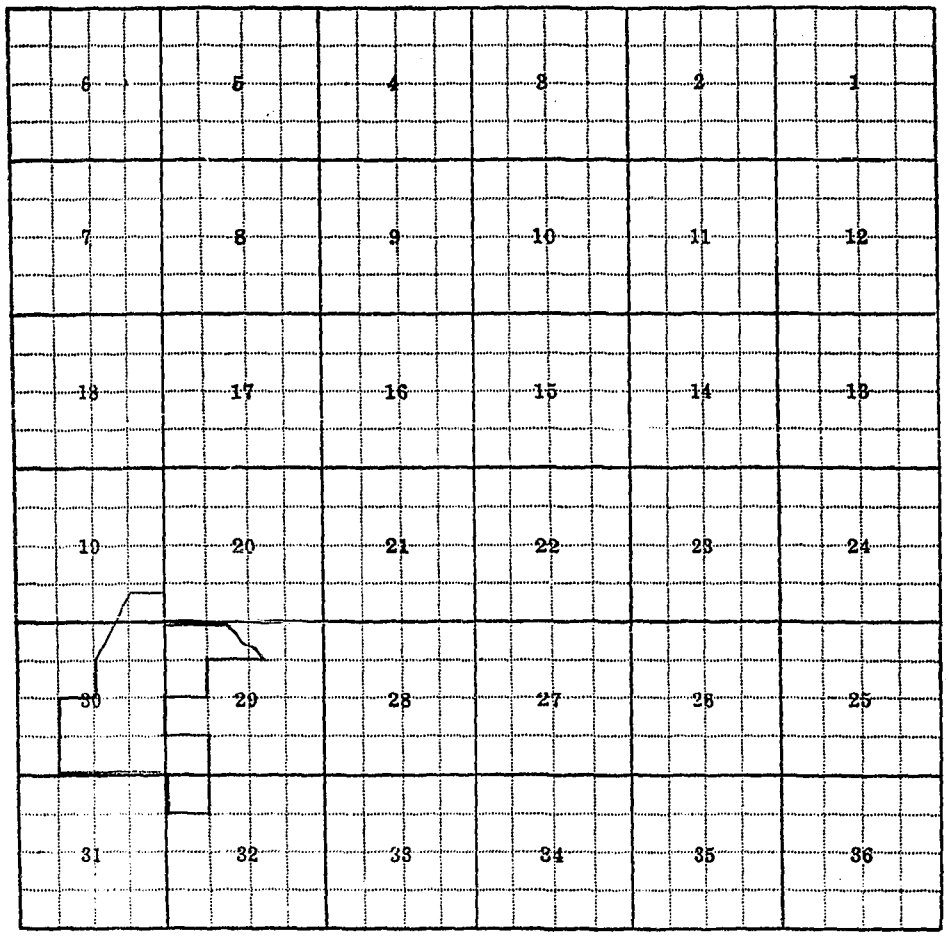

Land Ownership

F-1-A

County FERGUS

T 14N R 18E Plat No. 106

Farm Checked: Date 11-3-69

MONTANA WATER RESOURCES BOARD
Water Resources Survey

Photo No. 206-196

By PAT RUSSELL

Legal Land Owner OLE & ETHEL INGLESTON

Address RT 1 LEWISTOWN

Operator SAME

Address SAME

Water is delivered by:— 1. Private System; 2. Ditch Company; 3. State Project; 4. Federal Project; 5. Irrigation District

App. No. Decree No.	NAME OF APPROPRIATOR TO WHOM DECREED	NAME OF STREAM	Date App. Date Priority	Miner's Inches	In Use	NAME OF DITCH (Water Delivered By)	No.	R/F	Present Irr. Acres	Irrigable Acres
2-32	CHAS H & ALBERT C SHIFFLET	BIG CASINO CREEK	10-28-91	100	NO				—	—

NOTE: R—Denotes Regular Irrigation. F—Flood Irrigation.

Adequate Supply: Yes..... No..... Explain.....

Remarks

APP. NO.	P.O.D.	PLACE OF USE	PURPOSE
2-32		N½ W½ SEC. 16, S½ NW¼ NE NW SEC. 21 S ½ NE ¼ SEC. 20	NOT IN USE

River Basin JUDITH RIVER

Also in: Plat No. Twp. Rge.	Plat No. Twp. Rge.	Plat No. Twp. Rge.
Plat No. Twp. Rge.	Plat No. Twp. Rge.	Plat No. Twp. Rge.

Information From:

D. GERVAIS

6	5	4	3	2	1
7	8	9	10	11	12
18	17	16	15	14	13
19	20	21	22	23	24
30	29	28	27	26	25
31	32	33	34	35	36

Land Ownership

F-1-A

County FERGUS

T 14N R 18E Plat N

Farm Checked: Date 11-3-69

MONTANA WATER RESOURCES BOARD

Water Resources Survey

Photo No. 200-17 200-18

By PAT KUSSELL

Legal Land Owner TRA GORE, FLOYD & JEAN MAXWELL Address RT 1 LEWISTOWN MONT

Operator SAME Address SAME

Water is delivered by:— 1. Private System; 2. Ditch Company; 3. State Project; 4. Federal Project; 5. Irrigation D

App. No. Decree No.	NAME OF APPROPRIATOR TO WHOM DECREED	NAME OF STREAM	Date App. Date Priority	Miner's Inches	In Use	NAME OF DITCH (Water Delivered By)	No.	R/F	Present Irr. Acres
2-52	CHAS H & ALBERT O SHUFELT	BIG CASINO CREEK	10-28-21	100	No	NT			—

NOTE: R--Denotes Regular Irrigation. F—Flood Irrigation.

Adequate Supply: Yes..... No..... Explain.....

Remarks.....

River Basin JUDITH RIVER

Also in: Plat No. Twp. Rge.	Plat No. Twp. Rge.	Plat No. Twp. Rge.
Plat No. Twp. Rge.	Plat No. Twp. Rge.	Plat No. Twp. Rge.

Information From:

FIELD SURVEY

6	5	4	3	2	1
7	8	9	10	11	12
18	17	16	15	14	13
19	20	21	22	23	24
30	29	28	27	26	25
31	32	33	34	35	36

Land Ownership.....

F-1-A

County FERGUS

T 14N R 19E Plat No. 107

Farm Checked: Date 7-24-69

MONTANA WATER RESOURCES BOARD
Water Resources Survey

Photo No. 200-22 200-100

By [illegible]

Legal Land Owner GEORGE & ELIZABETH VOGL Address HEATH STATE LENISTOWN MONT

Operator SAME Address SAME

Water is delivered by:— 1. Private System; 2. Ditch Company; 3. State Project; 4. Federal Project; 5. Irrigation District

App. No. Decree No.	NAME OF APPROPRIATOR TO WHOM DECREED	NAME OF STREAM	Date App. Date Priority	Miner's Inches	In Use	NAME OF DITCH (Water Delivered By)	No.	R/F	Present Irr. Acres	Irrigable Acres
[illegible]	[illegible]	TRIB OF E. FK OF [illegible]	5-1-03	[illegible]	STOCK	(PT)			—	—
[illegible]	[illegible]	[illegible]	1-25-65	[illegible]	No				—	—
[illegible]	[illegible]	[illegible]	[illegible]	[illegible]	[illegible]				—	—
[illegible]	JOHN & [illegible]	E FK BIG SPRING CREEK	7-4-96	500	YES	VOGL [illegible] DITCHES	1	R	147	PV 85
[illegible]	CLARK S. SEARS +	TRIB NFK BIG SPRING CREEK	8-22-82	500	YES	VOGL [illegible] DITCHES	1	R		
[illegible]	WM. O. JACKSON	TRIB OF E. FK OF BIG SPRING CREEK	[illegible]	900	STOCK	VOGL [illegible] DITCHES				
[illegible]	[illegible] SMITH	MULLER COULEE	[illegible]	500	NO	(PT)			—	—
~~[illegible]~~	~~[illegible]~~	~~* [illegible]~~	~~[illegible]~~	~~[illegible]~~	~~YES~~	~~VOGL [illegible]~~	~~1~~	~~R~~	~~[illegible]~~	~~[illegible]~~
	* TRIB. OF	* MIDDLE FK. of E. FK. of BIG SPRINGER.								

NOTE: R—Denotes Regular Irrigation. F—Flood Irrigation.

Adequate Supply: Yes..... No..... Explain + P.O.D. NEWE SEC. 35-14-19

Remarks

River Basin MISSOURI

Also in: Plat No. [illegible] Twp. [illegible] Rge. [illegible]	Plat No. ..... Twp. ..... Rge.	Plat No. ..... Twp. ..... Rge. .....
Plat No. [illegible] Twp. 15N. Rge. 19E.	Plat No. ..... Twp. ..... Rge.	Plat No. ..... Twp. ..... Rge. .....

Information From:

GEORGE VOGL

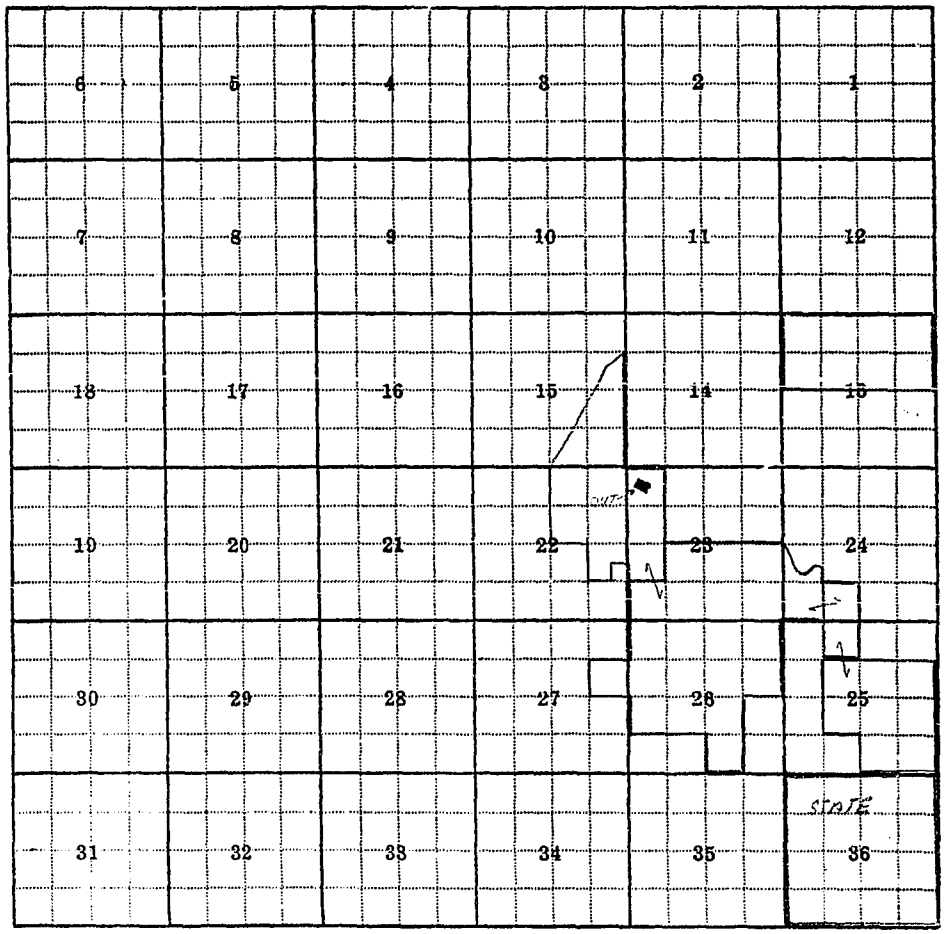

Land Ownership

F-1-A

County [illegible] T. [illegible] R. [illegible] Plat No. [illegible]

Farm Checked: Date [illegible]

MONTANA WATER RESOURCES BOARD

Water Resources Survey

Photo No. [illegible]

By [illegible]

Legal Land Owner GLENN BLEASDELL Address HEATH ROUTE LEWISTOWN MONT

Operator SAME Address SAME

Water is delivered by:— 1. Private System; 2. Ditch Company; 3. State Project; 4. Federal Project; 5. Irrigation District

App. No. Decree No.	NAME OF APPROPRIATOR TO WHOM DECREED	NAME OF STREAM	Date App. Date Priority	Miner's Inches	In Use	NAME OF DITCH (Water Delivered By)	No.	R/F	Present Irr. Acres	Irrigable Acres
[illegible]	[illegible]	[illegible]	[illegible]	[illegible]	No	[illegible]			—	—
[illegible]	[illegible]	[illegible]	[illegible]	[illegible]	No	[illegible]			—	—
	P.O.D. WELL SEC. 35-14-19									

NOTE: R—Denotes Regular Irrigation. F—Flood Irrigation.

Adequate Supply: Yes..... No..... Explain.....

Remarks.....

River Basin [illegible]

Also in: Plat No. Twp. Rge.	Plat No. Twp. Rge.	Plat No. Twp. Rge.
Plat No. Twp. Rge.	Plat No. Twp. Rge.	Plat No. Twp. Rge.

Information From:

GLENN BLEASDELL



Land Ownership.....

8-3542
~~53-924~~

F-1-A

County FERGUS

T. 14N R. 19E Plat No. 107

Farm Checked: Date

MONTANA WATER RESOURCES BOARD

Water Resources Survey

Photo No. 202-28

By JAT RUSSELL

Legal Land Owner LEROY & KATHERINE A. [illegible] Address HEART POINTE LEWISTOWN, MONT.

Operator SAME Address SAME

Water is delivered by:— 1. Private System; 2. Ditch Company; 3. State Project; 4. Federal Project; 5. Irrigation District

App. No. Decree No.	NAME OF APPROPRIATOR TO WHOM DECREED	NAME OF STREAM	Date App. Date Priority	Miner's Inches	In Use	NAME OF DITCH (Water Delivered By)	No.	R/F	Present Irr. Acres	Irrigable Acres
E-221	JOE W. BENNETT	[illegible] OF SPRING CREEK	5-1-03	300	No	(PF)			—	—
H-[illegible]	ROBERT SMITH	WALLER COULEE	8-2-09	500	No				—	—
A-[illegible]	JAMES M. WALDON *	[illegible]	JUNE-[illegible]	500	No				—	—
H-[illegible]	ROY A. WRIGHT	ELK SPRING CREEK	5-1-[illegible]	500	*				—	—
* A-262 M-A										
P.O.D. MIDDLE OF NE¼		SEC. 27 14N-19E								

NOTE: R—Denotes Regular Irrigation. F—Flood Irrigation.

Adequate Supply: Yes..... No..... Explain.....

Remarks * I TRIED TO LEROY SCHEER BOY WHO FILED THE WATER RIGHT. HE WOULD NOT GIVE ME ANY INFORMATION CONCERNING THE WATER RIGHT UNLESS HIS SON WAS HOME. HE HAS BEEN ON VACATION. I HAVE BEEN TRYING TO CONTACT HIM BUT HAVE BEEN UNABLE TO.

River Basin MISSOURI

Also in: Plat No. Twp. Rge.	Plat No. Twp. Rge.	Plat No. Twp. Rge.
Plat No. Twp. Rge.	Plat No. Twp. Rge.	Plat No. Twp. Rge.

Information From: FIELD SURVEY

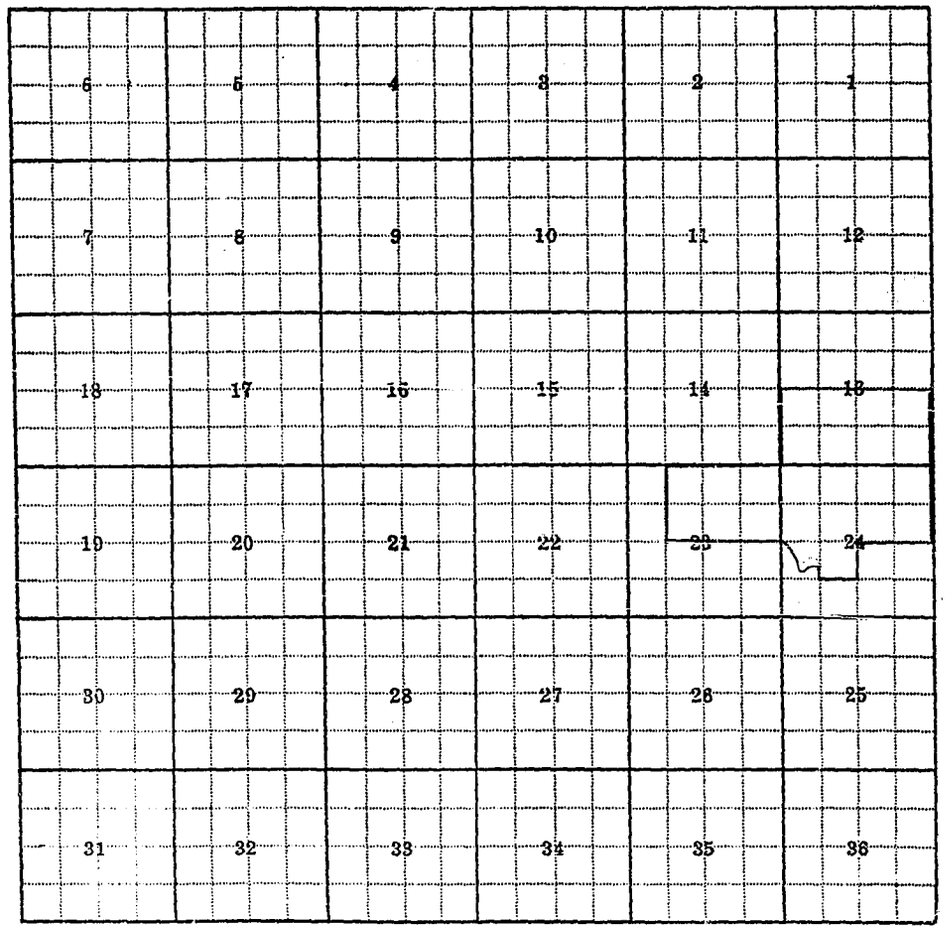

Land Ownership.....

.....

.....

F-1-A

County FERGUS

T. 14N R. 13E Plat No. 1[illegible]

Farm Checked: Date 9-21-79

MONTANA WATER RESOURCES BOARD

Water Resources Survey

Photo No. 266-98

By TED RUSSELL

Legal Land Owner RALPH [illegible]

Address [illegible]

Operator SAME

Address SAME

Water is delivered by:— 1. Private System; 2. Ditch Company; 3. State Project; 4. Federal Project; 5. Irrigation District

App. No. Decree No.	NAME OF APPROPRIATOR TO WHOM DECREED	NAME OF STREAM	Date App. Date Priority	Miner's Inches	In Use	NAME OF DITCH (Water Delivered By)	No.	R/F	Present Irr. Acres	Irrigable Acres
7-255	JOHN W. BENNETT	E. FK. SPRING CREEK	4-23-90	500	NO	(PI)			—	—
8-4[illegible]	JOHN L. WEIDMAN	E. FK. SPRING CREEK	[illegible]-31-86	525	NO	(PI)			—	—
[illegible]-265	JOHN K. [illegible]	NORTH FORK OF E. FK. OF FOX SPRING CREEK	1-15-99	200	NO				—	—
	[illegible]									

NOTE: R—Denotes Regular Irrigation. F—Flood Irrigation.

Adequate Supply: Yes..... No..... Explain.....

Remarks.....

River Basin MISSOURI

Also in: Plat No.	Twp.	Rge.	Plat No.	Twp.	Rge.	Plat No.	Twp.	Rge.
Plat No.	Twp.	Rge.	Plat No.	Twp.	Rge.	Plat No.	Twp.	Rge.

Information From:

LEESHAWNEE

6	5	4	3	2	1
7	8	9	10	11	12
18	17	16	15	14	13
19	20	21	22	23	24
30	29	28	27	26	25
31	32	33	34	35	36

Land Ownership

F-1-A

County [illegible] T. [illegible] R. [illegible] Plat No. [illegible]

Farm Checked: Date 2-25-49

MONTANA WATER RESOURCES BOARD

Water Resources Survey

Photo No. [illegible]

By [illegible]

Legal Land Owner [illegible] Address [illegible]

Operator SAME Address SAME

Water is delivered by:— 1. Private System; 2. Ditch Company; 3. State Project; 4. Federal Project; 5. Irrigation Distric

App. No. Decree No.	NAME OF APPROPRIATOR TO WHOM DECREED	NAME OF STREAM	Date App. Date Priority	Miner's Inches	In Use	NAME OF DITCH (Water Delivered By)	No.	R/F	Present Irr. Acres	Irrig. Acr
[illegible]	[illegible]	BIRD SPRING	[illegible]	NO	NO				—	—
[illegible]	[illegible]	[illegible]	[illegible]	[illegible]	NO				—	—
[illegible]	[illegible]	[illegible]	[illegible]	325	NO (F.)				—	—
A-4-16	SUTTON									

NOTE: R—Denotes Regular Irrigation. F—Flood Irrigation.

Adequate Supply: Yes..... No..... Explain.....

Remarks.....

.....River Basin [illegible]

Also in: Plat No..... Twp..... Rge.....	Plat No..... Twp..... Rge.....	Plat No..... Twp..... Rge.....
Plat No..... Twp..... Rge.....	Plat No..... Twp..... Rge.....	Plat No..... Twp..... Rge.....

Information From:

LARRY SCHEFF



Land Ownership.....

F-1-A

County [illegible]

T. 14N R. 19E Plat No. 117

Farm Checked: Date 10-23-69

MONTANA WATER RESOURCES BOARD

Water Resources Survey

Photo No. [illegible]

By FRED RUSSELL

Legal Land Owner [illegible] Address HEATH ROUTE LEWISTOWN MONT

Operator SAME Address SAME

Water is delivered by:— 1. Private System; 2. Ditch Company; 3. State Project; 4. Federal Project; 5. Irrigation District

App. No. Decree No.	NAME OF APPROPRIATOR TO WHOM DECREED	NAME OF STREAM	Date App. Date Priority	Miner's Inches	In Use	NAME OF DITCH (Water Delivered By)	No.	R/F	Present Irr. Acres	Irrigable Acres
[illegible]	[illegible]	[illegible]	[illegible]	[illegible]	NO	(PT)			—	—
[illegible]	[illegible]	[illegible]	[illegible]	[illegible]	STOCK				—	—
[illegible]	[illegible]	[illegible]	[illegible]	[illegible]	NO	(PT)			—	—
[illegible]	[illegible]	[illegible]	[illegible]	[illegible]	NO				—	—
[illegible]	[illegible]	[illegible]	[illegible]	[illegible]	NO				—	—
[illegible]	[illegible]	[illegible]	[illegible]	[illegible]	NO	[illegible]			—	—
[illegible]	[illegible]	[illegible]	[illegible]	[illegible]	NO	[illegible]			—	—
A-269	ERNEST C. BUSCH	MID. FK. OF E. FK OF BUSSER CR.	12-3-83	300	—				—	—

NOTE: R—Denotes Regular Irrigation. F—Flood Irrigation.

Adequate Supply: Yes..... No..... Explain.....

Remarks.....

River Basin MISSOURI

Also in: Plat No. 117 Twp. 13N Rge. 19E	Plat No. ..... Twp. ..... Rge.	Plat No. ..... Twp. ..... Rge. .....
Plat No. ..... Twp. ..... Rge.	Plat No. ..... Twp. ..... Rge.	Plat No. ..... Twp. ..... Rge. .....

Information From:

BILL STEWART



Land Ownership.....

.....

.....

F-1-A

County FERGUS

T14N R19E Plat No. 107

Farm Checked: Date

MONTANA WATER RESOURCES BOARD

Water Resources Survey

Photo No.

By

Legal Land Owner NLD Address

Operator Address

Water is delivered by:— 1. Private System; 2. Ditch Company; 3. State Project; 4. Federal Project; 5. Irrigation District

App. No. Decree No.	NAME OF APPROPRIATOR TO WHOM DECREED	NAME OF STREAM	Date App. Date Priority	Miner's Inches	In Use	NAME OF DITCH (Water Delivered By)	No.	R/F	Present Irr. Acres	Irrigable Acres
A-126 A-M	HENRY GUTSCHALK	BIG SPRING CR.	APR. 28	70,000	—	NLD			—	—
		FILED	5-13-82							
A-82 A-M	N.C. HANSON	BIG SPRING CR.	12-21-81	50	—	NLD			—	—
A-301 M	ARCHIE V. ROGERS	E. FK. BIG SPR. CR.	7-X-83	200	—	NLD			—	—

NOTE: R—Denotes Regular Irrigation. F—Flood Irrigation.

Adequate Supply: Yes..... No..... Explain.....

Remarks.....

River Basin.....

Also in: Plat No..... Twp..... Rge.....	Plat No..... Twp..... Rge.....	Plat No..... Twp..... Rge.....
Plat No..... Twp..... Rge.....	Plat No..... Twp..... Rge.....	Plat No..... Twp..... Rge.....

Information From:

107

istrict

Irrigable Acres

F-1-A

County [illegible]

Farm Checked: Date [illegible]

By [illegible]

T [illegible] R [illegible] Plat No. 107

Photo No. [illegible]

MONTANA WATER RESOURCES BOARD

Water Resources Survey

Legal Land Owner [illegible] Address LEWISTOWN, MONT

Operator SAME Address SAME

Water is delivered by:— 1. Private System; 2. Ditch Company; 3. State Project; 4. Federal Project; 5. Irrigation District

App. No. Decree No.	NAME OF APPROPRIATOR TO WHOM DECREED	NAME OF STREAM	Date App. Date Priority	Miner's Inches	In Use	NAME OF DITCH (Water Delivered By)	No.	R/F	Present Irr. Acres	Irrigable Acres
[illegible]	[illegible]	[illegible]	[illegible]	[illegible]	YES	MUNICIPAL			—	—

NOTE: R—Denotes Regular Irrigation. F—Flood Irrigation.

Adequate Supply: Yes.......... No.......... Explain

Remarks

River Basin MISSOURI

Also in: Plat No.	Twp.	Rge.	Plat No.	Twp.	Rge.	Plat No.	Twp.	Rge.
Plat No.	Twp.	Rge.	Plat No.	Twp.	Rge.	Plat No.	Twp.	Rge.

Information From:

FIELD SURVEY

6	5	4	3	2	1
7	8	9	10	11	12
18	17	16	15	14	13
19	20	21	22	23	24
30	29	28	27	26	25
31	32	33	34	35	36

Land Ownership

F-1-A

County [illegible] T. [illegible] R. [illegible] Plat No. [illegible]

Farm Checked: Date 10-23-69

MONTANA WATER RESOURCES BOARD

Water Resources Survey

Photo No. [illegible]

By [illegible]

Legal Land Owner [illegible] Address RT. 1 LEWISTOWN MONT

Operator SAME Address SAME

Water is delivered by:— 1. Private System; 2. Ditch Company; 3. State Project; 4. Federal Project; 5. Irrigation District

App. No. Decree No.	NAME OF APPROPRIATOR TO WHOM DECREED	NAME OF STREAM	Date App. Date Priority	Miner's Inches	In Use	NAME OF DITCH (Water Delivered By)	No.	R/F	Present Irr. Acres	Irrigable Acres
[illegible]	[illegible]	[illegible]	[illegible]	[illegible]	No	(DT)			—	—
[illegible]	[illegible]	[illegible]	[illegible]	[illegible]	No	(DT)			—	—
[illegible]	[illegible]	[illegible]	[illegible]	[illegible]	No				—	—

NOTE: R—Denotes Regular Irrigation. F—Flood Irrigation.

Adequate Supply: Yes..... No..... Explain.....

Remarks.....

River Basin [illegible]

Also in: Plat No.	Twp.	Rge.	Plat No.	Twp.	Rge.	Plat No.	Twp.	Rge.
Plat No.	Twp.	Rge.	Plat No.	Twp.	Rge.	Plat No.	Twp.	Rge.

Information From: HARRY BARLSON

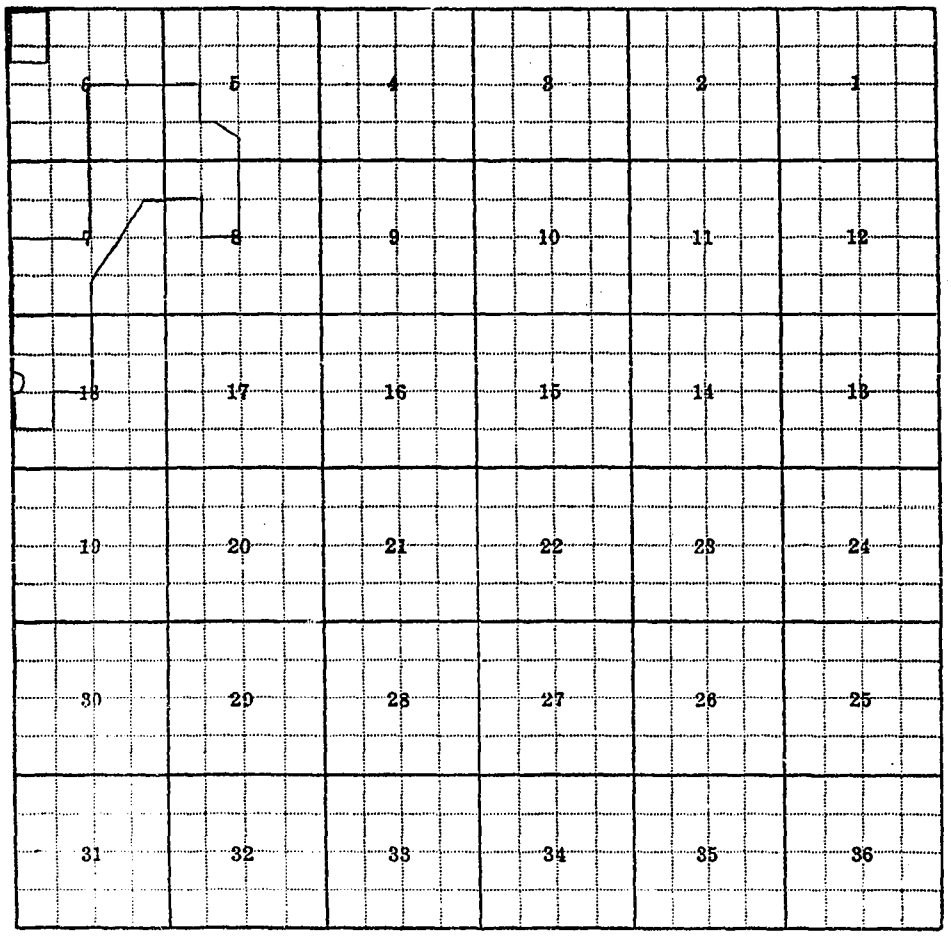

Land Ownership.....

.....

.....

F-1-A

County FERGUS

T. 14N R. 18E Plat No. 10.7

Farm Checked: Date 10-23-69

MONTANA WATER RESOURCES BOARD

Water Resources Survey

Photo No. 5-10-21 304-22

By DOT PUSSEN

Legal Land Owner CLARENCE M. BOYLE

Address NORTH ROUTE LEWISTOWN MONT

Operator SAME

Address SAME

Water is delivered by:— 1. Private System; 2. Ditch Company; 3. State Project; 4. Federal Project; 5. Irrigation District

App. No. Decree No.	NAME OF APPROPRIATOR TO WHOM DECREED	NAME OF STREAM	Date App. Date Priority	Miner's Inches	In Use	NAME OF DITCH (Water Delivered By)	No.	R/F	Present Irr. Acres	Irrigable Acres
[illegible]	[illegible]	[illegible]	[illegible]	[illegible]	No	(PT)			—	—
[illegible]	[illegible]	[illegible]	[illegible]	[illegible]	No				—	—
[illegible]	[illegible]	[illegible]	[illegible]	[illegible]	No	(PT) NLD			—	—
[illegible]	[illegible]	[illegible]	[illegible]	[illegible]	No	(PT)			—	—
[illegible]	[illegible]	[illegible]	[illegible]	[illegible]	No	(PT)			—	—

NOTE: R—Denotes Regular Irrigation. F—Flood Irrigation.

Adequate Supply: Yes..... No..... Explain.....

Remarks.....

River Basin MISSOURI

Also in: Plat No.	Twp.	Rge.	Plat No.	Twp.	Rge.	Plat No.	Twp.	Rge.
Plat No.	Twp.	Rge.	Plat No.	Twp.	Rge.	Plat No.	Twp.	Rge.

Information From:

FIELD SURVEY

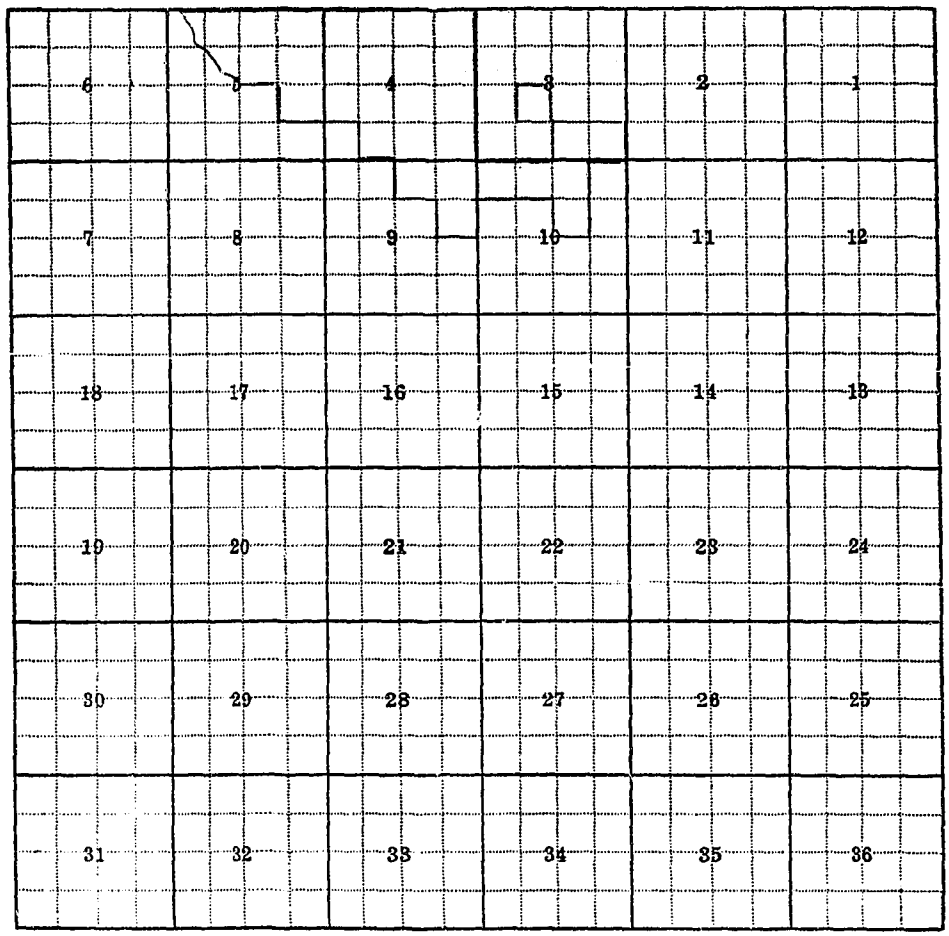

Land Ownership.....

.....

.....

F-1-A

County [illegible]

T [illegible] R [illegible] Plat No. [illegible]

Farm Checked: Date [illegible]

MONTANA WATER RESOURCES BOARD

Water Resources Survey

Photo No. [illegible]

By [illegible]

Legal Land Owner [illegible] Address RT 2 LEWISTOWN MONT

Operator SAME Address SAME

Water is delivered by:— 1. Private System; 2. Ditch Company; 3. State Project; 4. Federal Project; 5. Irrigation District

App. No. Decree No.	NAME OF APPROPRIATOR TO WHOM DECREED	NAME OF STREAM	Date App. Date Priority	Miner's Inches	In Use	NAME OF DITCH (Water Delivered By)	No.	R/F	Present Irr. Acres	Irrigable Acres
[illegible]	[illegible]	[illegible]	[illegible]	[illegible]	NO	(DIT)			—	—
[illegible]	[illegible]	[illegible]	[illegible]	[illegible]	NO	(DIT)			—	—

NOTE: R—Denotes Regular Irrigation. F—Flood Irrigation.

Adequate Supply: Yes..... No..... Explain.....

Remarks.....

River Basin [illegible]

Also in: Plat No.	Twp.	Rge.	Plat No.	Twp.	Rge.	Plat No.	Twp.	Rge.
Plat No.	Twp.	Rge.	Plat No.	Twp.	Rge.	Plat No.	Twp.	Rge.

Information From: FIELD SURVEY

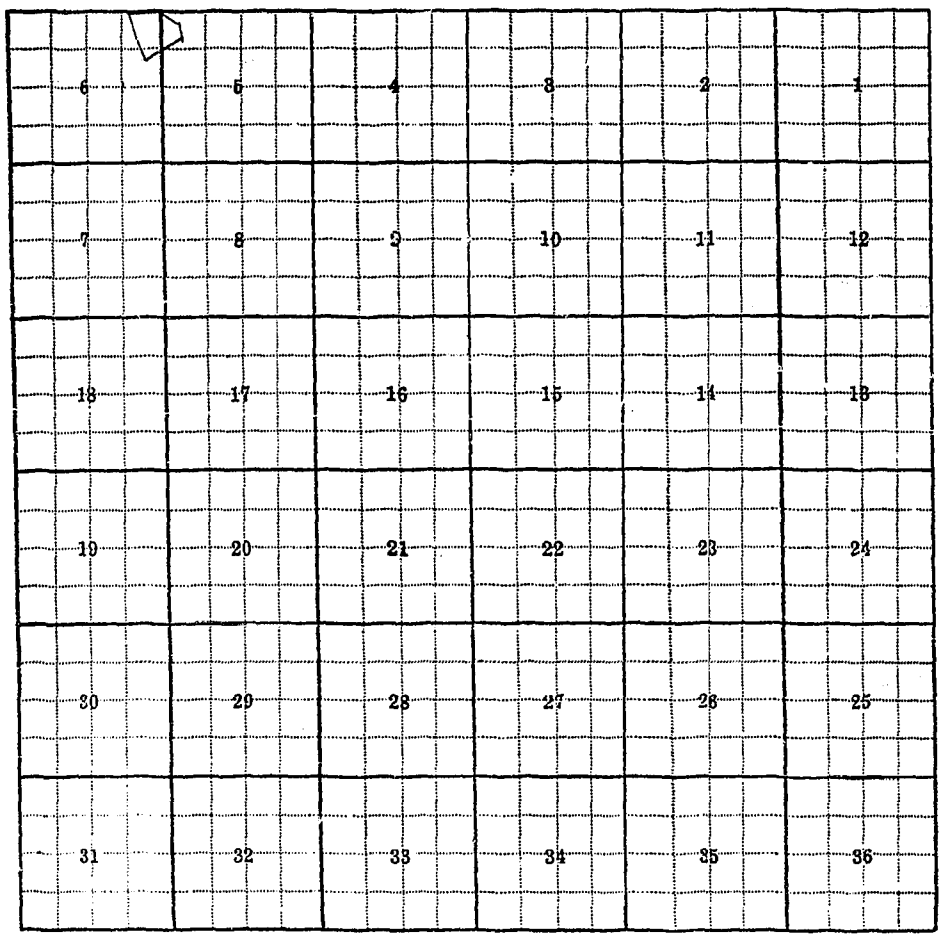

Land Ownership

F-1-A

County: FERGUS

T. 14N R. 19E Plat No. 10

Farm Checked: Date: 10-23-59

MONTANA WATER RESOURCES BOARD

Water Resources Survey

Photo No. 240-22

By: PAT [illegible]

Legal Land Owner: LESTER FORGMAN

Address: RT 1 LEWISTOWN MONT

Operator: SAME

Address: SAME

Water is delivered by:— 1. Private System; 2. Ditch Company; 3. State Project; 4. Federal Project; 5. Irrigation District

App. No. Decree No.	NAME OF APPROPRIATOR TO WHOM DECREED	NAME OF STREAM	Date App. Date Priority	Miner's Inches	In Use	NAME OF DITCH (Water Delivered By)	No.	R/F	Present Irr. Acres	Irrigabl Acres
[illegible]	UNDETERMINED	UNDETERMINED	5-25-[illegible]	[illegible]	No	NONE			—	—

NOTE: R—Denotes Regular Irrigation. F—Flood Irrigation.

Adequate Supply: Yes..... No..... Explain.....

Remarks: [illegible] HOME

River Basin: MISSOURI

Also in: Plat No.	Twp.	Rge.	Plat No.	Twp.	Rge.	Plat No.	Twp.	Rge.
Plat No.	Twp.	Rge.	Plat No.	Twp.	Rge.	Plat No.	Twp.	Rge.

Information From: HARRY OREISON

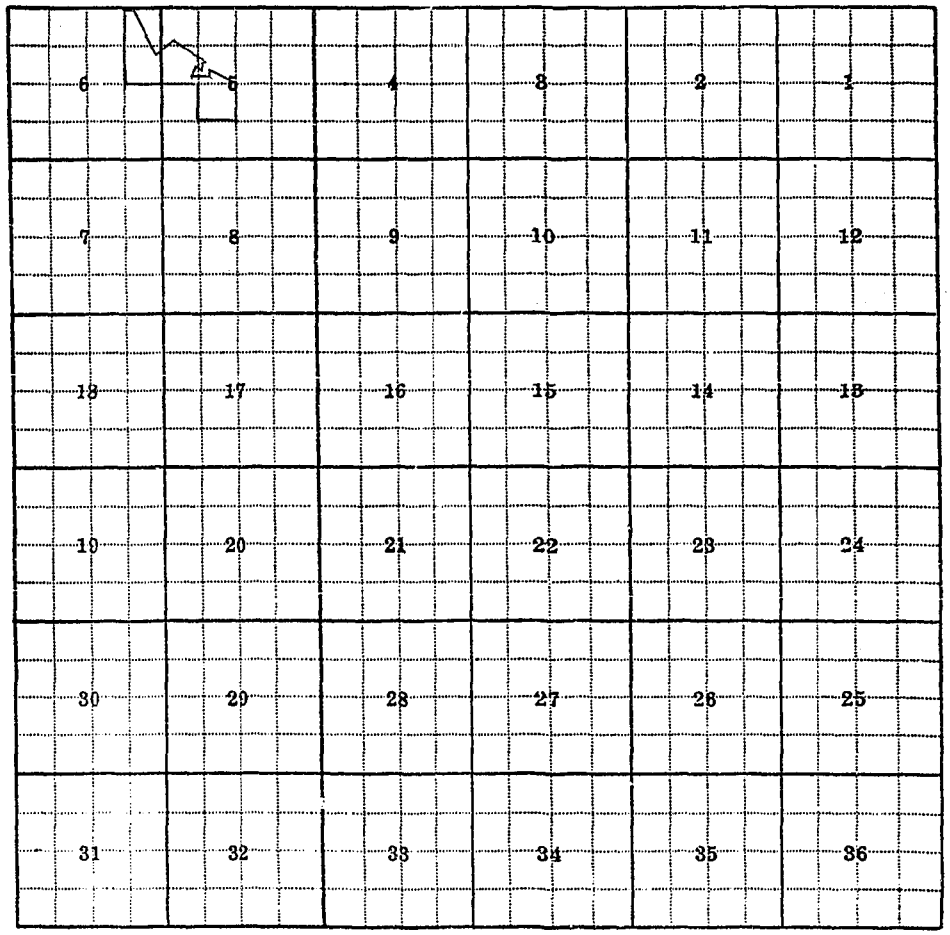

Land Ownership

F-1-A

County FERGUS

T [illegible] R 19E Plat No. [illegible]

Farm Checked: Date 10-25-69

MONTANA WATER RESOURCES BOARD

Water Resources Survey

Photo No. 204-100 204-102

By PAT [illegible]

[illegible]

Legal Land Owner [illegible] Address RT-1 LEWISTOWN MONT

Operator SAME Address SAME

Water is delivered by:— 1. Private System; 2. Ditch Company; 3. State Project; 4. Federal Project; 5. Irrigation Distric

App. No. Decree No.	NAME OF APPROPRIATOR TO WHOM DECREED	NAME OF STREAM	Date App. Date Priority	Miner's Inches	In Use	NAME OF DITCH (Water Delivered By)	No.	R/F	Present Irr. Acres	Irrig Ac
1-221	ERNEST C. BULLH	UNNAMED TRIBS OF [illegible]	10-26-09	50	NO	(DT)			—	—
5-220	THOMAS M. WELDON	[illegible]	OCT-1902	200	NO				—	—
5-221	ERNEST C. BULLH	[illegible]	1934	150	NO	(PT)			—	—
5-179	[illegible]	[illegible] CREEK	[illegible]	200	NO	(PT)			—	—

NOTE: R—Denotes Regular Irrigation. F—Flood Irrigation.

Adequate Supply: Yes..... No..... Explain.....

Remarks.....

River Basin MISSOURI

Also in: Plat No. Twp. Rge.	Plat No. Twp. Rge.	Plat No. Twp. Rge.
Plat No. Twp. Rge.	Plat No. Twp. Rge.	Plat No. Twp. Rge.

Information From: FIELD SURVEY