6	5	4	3	2	1
7	8	9	10	11	12
18	17	16	15	14	13
19	20	21	22	23	24
30	29	28	27	26	25
31	32	33	34	35	36

Land Ownership.....

F-1-A

County: Fergus

T. 15N R. 18E Plat No. 97

Farm Checked: Date 9-12-69

MONTANA WATER RESOURCES BOARD

Water Resources Survey

Photo No. 3CC-219

By Ron Haynes

Legal Land Owner: Joseph Philo Fraser Address: Rt. 2, Lewistown, Mont.

Operator: Same Address: Same

Water is delivered by:— 1. Private System; (2) Ditch Company; 3. State Project; 4. Federal Project; 5. Irrigation District

App. No. Decree No.	NAME OF APPROPRIATOR TO WHOM DECREED	NAME OF STREAM	Date App. Date Priority	Miner's Inches	In Use	NAME OF DITCH (Water Delivered By)	No.	R/F	Present Irr. Acres	Irrigable Acres
* D-2	James Reed	Big Spring Creek	12-1-89	290	NO	(pl.)			—	—
** Sec Co.	Lewistown Ditch Co. Inc.	Big Spring Creek			yes	Lewistown Ditch Co. Inc. Canal and Fraser ditches & sprinklers	2	R,	10	

NOTE: R—Denotes Regular Irrigation. F—Flood Irrigation.

Adequate Supply: Yes..... No..... Explain.....

Remarks.

* This ditch from Big Spring Cr. no longer exists.

** Lewistown Ditch Co. Inc.
Joe Frazer - 15 acres

1-216

River Basin: Missouri

Also in: Plat No. Twp. Rge.	Plat No. Twp. Rge.	Plat No. Twp. Rge.
Plat No. Twp. Rge.	Plat No. Twp. Rge.	Plat No. Twp. Rge.

Information From: Mrs. Joseph Fraser

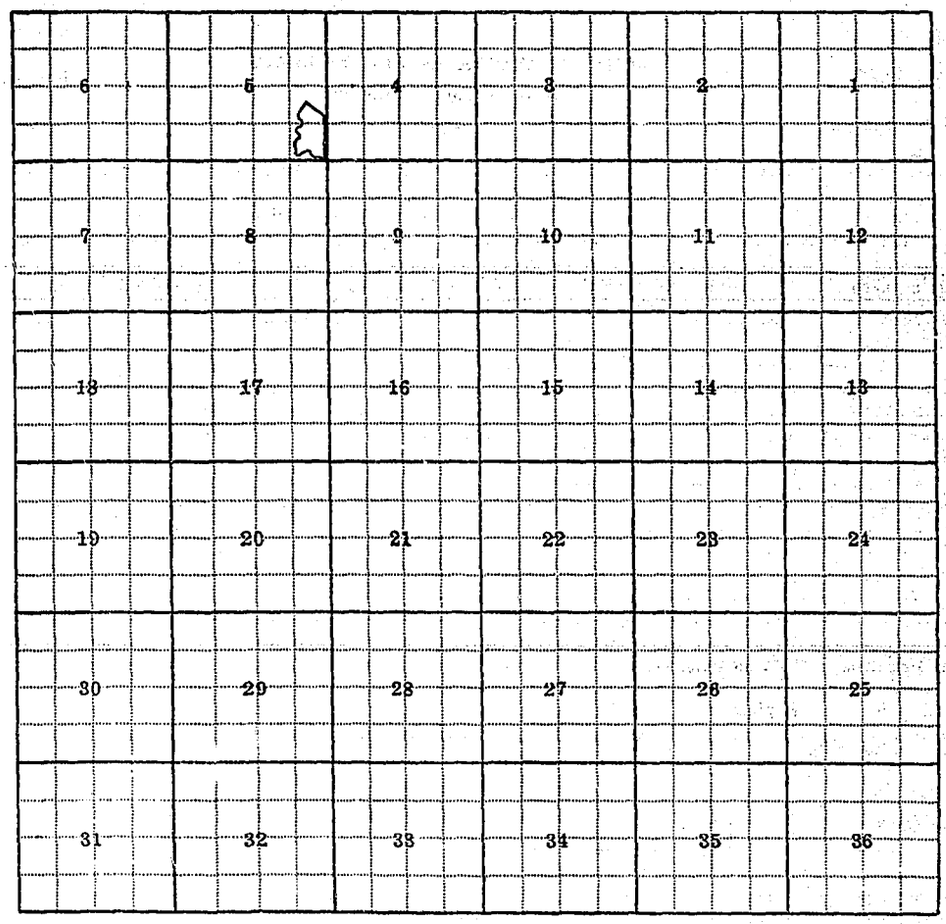

Land Ownership

F-1-A

County: Fergus

T. 15N R. 18E Plat No. 97

Farm Checked: Date 9-22-69

MONTANA WATER RESOURCES BOARD

Water Resources Survey

Photo No. 3CC-134, 3CC-136

By: Ron Haynes

Legal Land Owner: John and Ann Valach Address: W. of Lewistown Rt. 2

Operator: Same Address: Same

Water is delivered by:— (1) Private System; 2. Ditch Company; 3. State Project; 4. Federal Project; 5. Irrigation District

App. No. Decree No.	NAME OF APPROPRIATOR TO WHOM DECREED	NAME OF STREAM	Date App. Date Priority	Miner's Inches	In Use	NAME OF DITCH (Water Delivered By)	No.	R/F	Present Irr. Acres	Irrigable Acres
A-122M	Paul Weydert	~~Spring~~ Trib. of Big Spring Creek → Buttermilk Co.	Aug 1881	211	Yes (Pl.)	Hruska and Valach ditches	1	R	3	PX 5

NOTE: R—Denotes Regular Irrigation. F—Flood Irrigation.

Adequate Supply: Yes..... No..... Explain.....

Remarks.....

River Basin: Missouri

Also in: Plat No. Twp. Rge.	Plat No. Twp. Rge.	Plat No. Twp. Rge.
Plat No. Twp. Rge.	Plat No. Twp. Rge.	Plat No. Twp. Rge.

Information From: John and Ann Valach

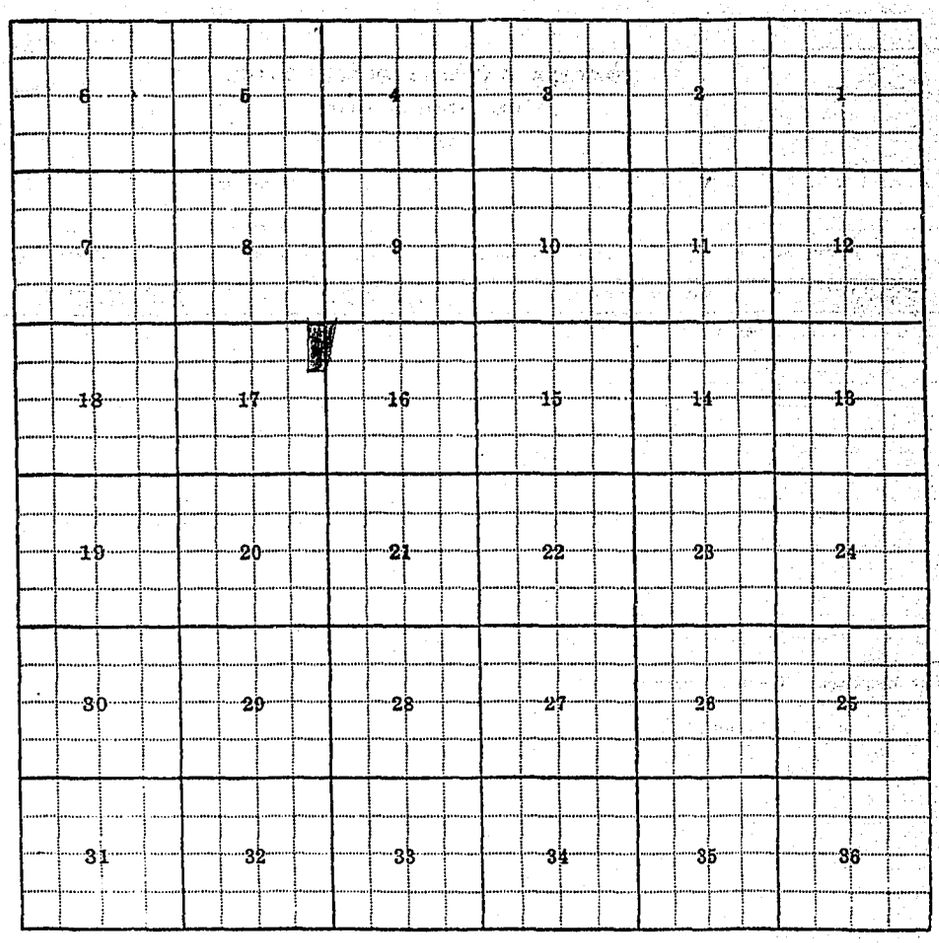

Land Ownership

F-1-A

County Fergus T. 15N R. 18E Plat No. 97

Farm Checked: Date 8-24-69

MONTANA WATER RESOURCES BOARD
Water Resources Survey

Photo No. 366-220

By Ron Haynes

Legal Land Owner Theodore C. and Yvonne Rowland Address Lewistown

Operator c/o Charles Colwell Address Rt. 2 - Lewistown

Water is delivered by:— 1. Private System; (2.) Ditch Company; 3. State Project; 4. Federal Project; 5. Irrigation District

App. No. Decree No.	NAME OF APPROPRIATOR TO WHOM DECREED	NAME OF STREAM	Date App. Date Priority	Miner's Inches	In Use	NAME OF DITCH (Water Delivered By)	No.	R/F	Present Irr. Acres	Irrigable Acres
✓ 1-431	Terrance, Bernard,	Big Spring Creek	6-8-91	3000						
	John & Edward									
	McDonell									
	John H. Crowley &									
	Peter Anderson									
✓* See Co.	Lewistown Ditch Co. Inc.	Big Spring Creek			YES	Lewistown Ditch Co. Inc Canal	2	R1	10	

NOTE: R—Denotes Regular Irrigation. F—Flood Irrigation.

Adequate Supply: Yes..... No..... Explain.....

Remarks

* Lewistown Ditch Co. Inc. - Charles Colwell - 10 acres

River Basin Missouri

Also in: Plat No. Twp. Rge.	Plat No. Twp. Rge.	Plat No. Twp. Rge.
Plat No. Twp. Rge.	Plat No. Twp. Rge.	Plat No. Twp. Rge.

Information From: Charles Colwell

6	5	4	3	2	1
7	8	9	10	11	12
18	17	16	15	14	13
19	20	21	22	23	24
30	29	28	27	26	25
31	32	33	34	35	36

Land Ownership.....

F-1-A

County Fergus

Farm Checked: Date 9-15-69

By Ron Haynes

STATE OF MONTANA
WATER CONSERVATION BOARD
Water Resources Survey

T. 15N R. 18E Plat No. 27

Photo No. 366-219

Legal Land Owner Charles C. Long Address Rt. 2 - Lewistown

Operator Fred Kneaor Address Lewistown

Water is delivered by:— 1. Private System; (2) Ditch Company; 3. State Project; 4. Federal Project; 5. Irrigation District

App. No. Decree No.	NAME OF APPROPRIATOR TO WHOM DECREED	NAME OF STREAM	Date App. Date Priority	Miner's Inches	In Use	NAME OF DITCH (Water Delivered By)	No.	R/F	Present Irr. Acres	Irrigable Acres
* See Assc.	Clegg Ditch Assc.	Big Spring Creek			Yes	Clegg ditch and	2	R.	14	
A-296M	John W. Howell & Thos.	Big Spring Creek	7-1883	1000	yes	Long ditch				
	Culman et al									

NOTE: R—Denotes Regular Irrigation. F—Flood Irrigation.

Adequate Supply: Yes..... No..... Explain.....

Remarks.....

*Clegg Ditch Association - An unincorporated ass. made up of water users on Clegg (Old Culman - Howell) ditch.

River Basin Missouri

Also in: Plat No. Twp. Rge.	Plat No. Twp. Rge.	Plat No. Twp. Rge.
Plat No. Twp. Rge.	Plat No. Twp. Rge.	Plat No. Twp. Rge.

Information From: Charles Long

District

Irrigable Acres

6	5	4	3	2	1
7	8	9	10	11	12
18	17	16	15	14	13
19	20	21	22	23	24
30	29	28	27	26	25
31	32	33	34	35	36

Land Ownership.....

F-1-A

County Fergus T. 15N R. 18E Plat No. 97

Farm Checked: Date 9-17-69

MONTANA WATER RESOURCES BOARD
Water Resources Survey

Photo No. 261-101

By Ron Haynes

Legal Land Owner Alden E. Irish Address Lewistown

Operator Elden Jones Address Rt 2 - Lewistown

Water is delivered by:— 1. Private System; 2. Ditch Company; 3. State Project; 4. Federal Project; 5. Irrigation District

App. No. Decree No.	NAME OF APPROPRIATOR TO WHOM DECREED	NAME OF STREAM	Date App. Date Priority	Miner's Inches	In Use	NAME OF DITCH (Water Delivered By)	No.	R/F	Present Irr. Acres	Irrigable Acres
✓ 1-327	J.H. Willard	A spring in 26 & 35 T15N R18E	Spring 1883	all	ND				—	—

NOTE: R—Denotes Regular Irrigation. F—Flood Irrigation.

Adequate Supply: Yes..... No..... Explain.....

Remarks.....

River Basin Missouri

Also in: Plat No. Twp. Rge.	Plat No. Twp. Rge.	Plat No. Twp. Rge.
Plat No. Twp. Rge.	Plat No. Twp. Rge.	Plat No. Twp. Rge.

Information From: Elden Jones

No. 97

n District

nt cres	Irrigable Acres

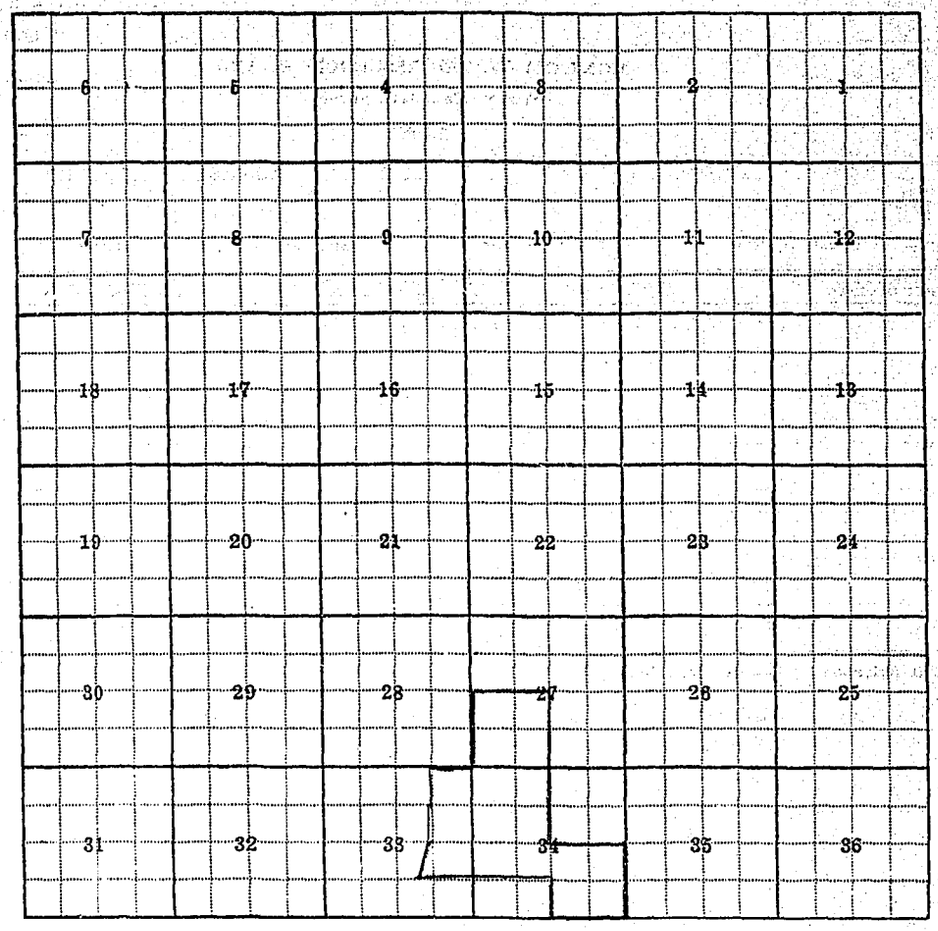

Land Ownership.....

.....

.....

F-1-A

County: Fergus T. 15N R. 18E Plat No. 97

Farm Checked: Date 9-17-69 Photo No. 326-103

By: Ron Haynes

MONTANA WATER RESOURCES BOARD
Water Resources Survey

Legal Land Owner: Anna O. Blackford Address: not known

Operator: Thomas C. Moe Address: SW of Lewistown

Water is delivered by:— 1. Private System; 2. Ditch Company; 3. State Project; 4. Federal Project; 5. Irrigation District

App. No. Decree No.	NAME OF APPROPRIATOR TO WHOM DECREED	NAME OF STREAM	Date App. Date Priority	Miner's Inches	In Use	NAME OF DITCH (Water Delivered By)	No.	R/F	Present Irr. Acres	Irrigabl Acres
2-478	Donna Shafer	Cottonwood Creek	11-15-97	320	No*	NO			—	—
		P.O.D. above county road								
		which crosses said C								
		at Andrew McLollins.								

NOTE: R—Denotes Regular Irrigation. F—Flood Irrigation.

Adequate Supply: Yes..... No..... Explain.....

Remarks

* Not used in this Township

River Basin: Missouri

Also in: Plat No. Twp. Rge.	Plat No. Twp. Rge.	Plat No. Twp. Rge.
Plat No. Twp. Rge.	Plat No. Twp. Rge.	Plat No. Twp. Rge.

Information From:

Franz Weinheimer's son (Neighbor)

6	5	4	3	2	1
7	8	9	10	11	12
18	17	16	15	14	13
19	20	21	22	23	24
30	29	28	27	26	25
31	32	33	34	35	36

Land Ownership

F-1-A

County Fergus T. 15N R. 18E Plat No. 97

Farm Checked: Date 9-17-69

MONTANA WATER RESOURCES BOARD
Water Resources Survey

Photo No. 3CC-103

By Ron Haynes

Legal Land Owner Franz J. Weinheimer Address Route 2 Box 109

Operator Same Address SAME

Water is delivered by:— 1. Private System; 2. Ditch Company; 3. State Project; 4. Federal Project; 5. Irrigation District

App. No. Decree No.	NAME OF APPROPRIATOR TO WHOM DECREED	NAME OF STREAM	Date App. Date Priority	Miner's Inches	In Use	NAME OF DITCH (Water Delivered By)	No.	R/F	Present Irr. Acres	Irrigable Acres
3-185	Archibald, Martha A., William H., and James E. Hopkins	Cottonwood Creek	7-1-1900	1500	ND				—	—

NOTE: R—Denotes Regular Irrigation. F—Flood Irrigation.

Adequate Supply: Yes..... No..... Explain.....

Remarks.....

River Basin Missouri

Also in: Plat No. Twp. Rge.	Plat No. Twp. Rge.	Plat No. Twp. Rge.
Plat No. Twp. Rge.	Plat No. Twp. Rge.	Plat No. Twp. Rge.

Information From:

Franz Weinheimer's son

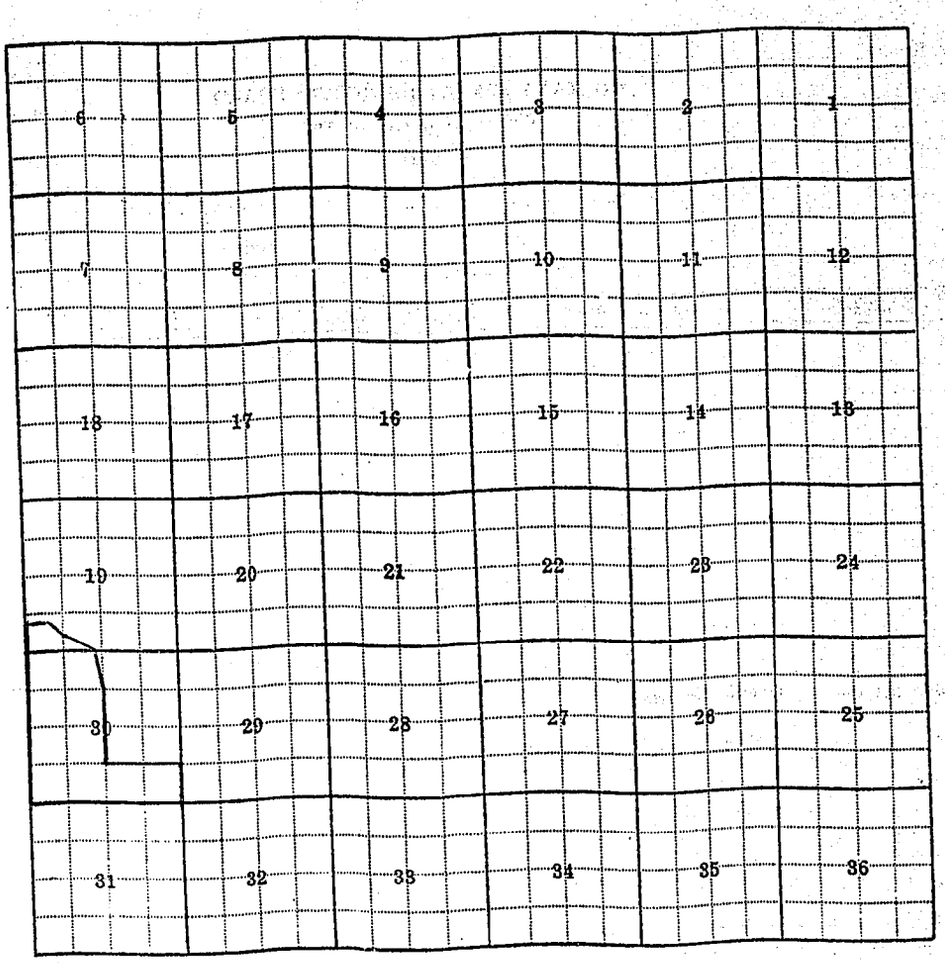

Land Ownership.....

F-1-A

County Fergus

T. 15N R. 18E Plat No. 97

Farm Checked: Date 8-22-69

MONTANA WATER RESOURCES BOARD

Water Resources Survey

Photo No. 3CC-218

By Ron Haynes

Legal Land Owner Lester Hartford Address Lewistown Heights - Lewistown

Operator Same Address Same

Water is delivered by:— 1. Private System; 2. Ditch Company; 3. State Project; 4. Federal Project; 5. Irrigation District

App. No. Decree No.	NAME OF APPROPRIATOR TO WHOM DECREED	NAME OF STREAM	Date App. Date Priority	Miner's Inches	In Use	NAME OF DITCH (Water Delivered By)	No.	R/F	Present Irr. Acres	Irrigable Acres
6-481	Wm. Munski	Buttermilk Creek	10-15-28	100	Domestic				—	—

NOTE: R—Denotes Regular Irrigation. F—Flood Irrigation.

Adequate Supply: Yes..... No..... Explain.....

Remarks.....

River Basin Missouri

Also in: Plat No..... Twp..... Rge.....	Plat No..... Twp..... Rge.....	Plat No..... Twp..... Rge.....
Plat No..... Twp..... Rge.....	Plat No..... Twp..... Rge.....	Plat No..... Twp..... Rge.....

Information From:

Mrs. L. Hartford

6	5	4	3	2	1
7	8	9	10	11	12
18	17	16	15	14	13
19	20	21	22	23	24
30	29	28	27	26	25
31	32	33	34	35	36

Land Ownership Lot 1-2-3 Block 46 Louisdown Heights

F-1-A

County Fergus T 15N R 18E Plat No. 97

Farm Checked: Date 9-22-69

MONTANA WATER RESOURCES BOARD

Water Resources Survey

Photo No. 366-198

By Ron Haynes

Legal Land Owner Bernard E. Lewis Address E of Lewistown Heath Rte.

Operator Same Address Same

Water is delivered by:— 1. Private System; 2. Ditch Company; 3. State Project; 4. Federal Project; 5. Irrigation Disirict

App. No. Decree No.	NAME OF APPROPRIATOR TO WHOM DECREED	NAME OF STREAM	Date App. Date Priority	Miner's Inches	In Use	NAME OF DITCH (Water Delivered By)	No.	R/F	Present Irr. Acres	Irrigable Acres
6-115	John Dick	Spring SW corner NWSE Sec. 13, T15N-R18E	4-1-05	10	Nn				—	—

NOTE: R—Denotes Regular Irrigation. F—Flood Irrigation.

Adequate Supply: Yes..... No..... Explain.....

Remarks.....

River Basin Missouri

Also in: Plat No..... Twp..... Rge.....	Plat No..... Twp..... Rge.....	Plat No..... Twp..... Rge.....
Plat No..... Twp..... Rge.....	Plat No..... Twp..... Rge.....	Plat No..... Twp..... Rge.....

Information From: Field Survey

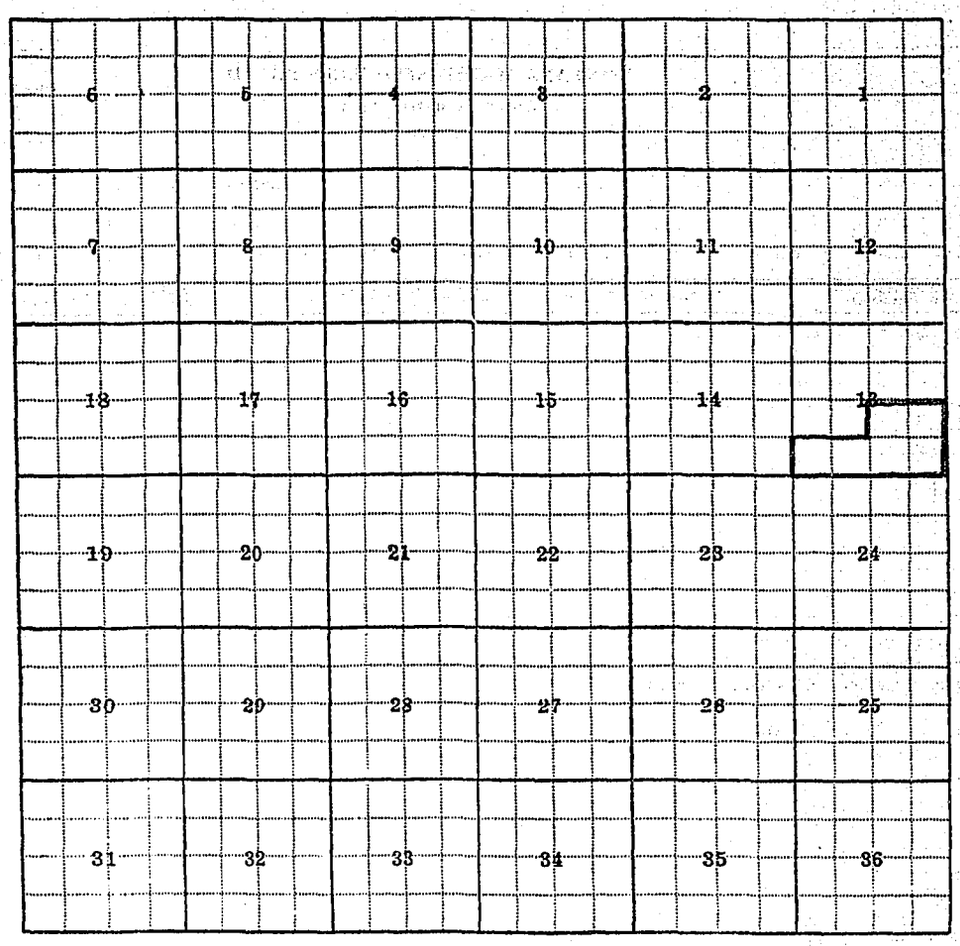

Land Ownership.....

F-1-A

County: Fergus

T. 15N R. 18E Plat No. 97

Farm Checked: Date 9-22-69

MONTANA WATER RESOURCES BOARD
Water Resources Survey

Photo No. 366-136

By: Ron Haynes

Legal Land Owner: Eldorado V. Martin Address: not known

Operator: Address:

Water is delivered by:— 1. Private System; 2. Ditch Company; 3. State Project; 4. Federal Project; 5. Irrigation District

App. No. Decree No.	NAME OF APPROPRIATOR TO WHOM DECREED	NAME OF STREAM	Date App. Date Priority	Miner's Inches	In Use	NAME OF DITCH (Water Delivered By)	No.	R/F	Present Irr. Acres	Irrigable Acres
6-350	David Hilger	Certain Spring, Trib. to Big Spring Creek	4-14-06	50	No				—	—

NOTE: R—Denotes Regular Irrigation. F—Flood Irrigation.

Adequate Supply: Yes..... No..... Explain.....

Remarks.....

River Basin: Missouri

Also in: Plat No..... Twp..... Rge.....	Plat No..... Twp..... Rge.....	Plat No..... Twp..... Rge.....
Plat No..... Twp..... Rge.....	Plat No..... Twp..... Rge.....	Plat No..... Twp..... Rge.....

Information From: Field Survey

6	5	4	3	2	1
7	8	9	10	11	12
18	17	16	15	14	13
19	20	21	22	23	24
30	29	28	27	26	25
31	32	33	34	35	36

Land Ownership Lot 5 Block 8 Schooland Addition

F-1-A

County Fergus

STATE OF MONTANA
WATER CONSERVATION BOARD
Water Resources Survey

T. 15N R. 18E Plat No. 97

Farm Checked: Date 7-12-69

Photo No. 3CC-21P

By Ron Haynes

Legal Land Owner County Farm Address Lewistown, Mont

Operator Julius R. Tresch Address Rt. 2 - Lewistown

Water is delivered by:— 1. Private System; 2. Ditch Company; 3. State Project; 4. Federal Project; 5. Irrigation District

App. No. Decree No.	NAME OF APPROPRIATOR TO WHOM DECREED	NAME OF STREAM	Date App. Date Priority	Miner's Inches	In Use	NAME OF DITCH (Water Delivered By)	No.	R/F	Present Irr. Acres	Irrigable Acres
1-190	Frank E. Wright and James M. Moe	Big Spring Creek	3-9-89	500	No				—	—

NOTE: R—Denotes Regular Irrigation. F—Flood Irrigation.

Adequate Supply: Yes..... No..... Explain.....

Remarks

* The county farm ditch came off what was once known as the Clancy ditch according to Ival Carmichael who now owns the old Clancy place.

River Basin Missouri

Also in: Plat No.	Twp.	Rge.	Plat No.	Twp.	Rge.	Plat No.	Twp.	Rge.
Plat No.	Twp.	Rge.	Plat No.	Twp.	Rge.	Plat No.	Twp.	Rge.

Information From: Julius R. Tresch

No. 97

District

es	Irrigable Acres
	—

6	5	4	3	2	1
7	8	9	10	11	12
18	17	16	15	14	13
19	20	21	22	23	24
30	29	28	27	26	25
31	32	33	34	35	36

Land Ownership

F-1-A

County: Fergus

T. 15 N R. 18 E Plat No. 97

Farm Checked: Date 9-18-69

MONTANA WATER RESOURCES BOARD
Water Resources Survey

Photo No. 3CC-138

By: Ron Haynes

Legal Land Owner: Elks Building Association — Address: Lewistown, Mont.

Operator: Elks Country Club — Address: Same

Water is delivered by:— (1.) Private System; 2. Ditch Company; 3. State Project; 4. Federal Project; 5. Irrigation District

App. No. Decree No.	NAME OF APPROPRIATOR TO WHOM DECREED	NAME OF STREAM	Date App. Date Priority	Miner's Inches	In Use	NAME OF DITCH (Water Delivered By)	No.	R/F	Present Irr. Acres	Irrigat Acre
04 =	Elks Building Association	Well	1-3-47	*	yes	Country Club well, pump, and sprinkler system	1	R	32	—

NOTE: R—Denotes Regular Irrigation. F—Flood Irrigation.

Adequate Supply: Yes..... No..... Explain.....

Remarks.....

* 240,000 gal per day

The Elks have plans to try to pump water from Spring Creek as their well is not providing sufficient water now.

River Basin: Missouri

Also in: Plat No..... Twp..... Rge..... Plat No..... Twp..... Rge..... Plat No..... Twp..... Rge.....
Plat No..... Twp..... Rge..... Plat No..... Twp..... Rge..... Plat No..... Twp..... Rge.....

Information From:
Leonard Anderson
Club Steward

6	5	4	3	2	1
7	8	9	10	11	12
18	17	16	15	14	13
19	20	21	22	23	24
30	29	28	27	26	25
31	32	33	34	35	36

Land Ownership.....

.....

.....

F-1-A

County: Fergus

T. 15N R. 18E Plat No. 27

Farm Checked: Date: 9-22-69

MONTANA WATER RESOURCES BOARD

Water Resources Survey

Photo No. 166-154

By: Ron Haynes

Legal Land Owner: Ernest and Lulu C. Hauska

Address: Rt. 2 - Lewistown

Operator: Same

Address: Same

Water is delivered by:— (1.) Private System; 2. Ditch Company; 3. State Project; 4. Federal Project; 5. Irrigation District

App. No. Decree No.	NAME OF APPROPRIATOR TO WHOM DECREED	NAME OF STREAM	Date App. Date Priority	Miner's Inches	In Use	NAME OF DITCH (Water Delivered By)	No.	R/F	Present Irr. Acres	Irrigable Acres
A-122M	Paul Hayden	Spring Creek Big	Aug. 1891	all	Yes (M)	Hauska ditches	1	R	0	PX 3
		Spring Creek								
		Buttermilk Cr.								

NOTE: R—Denotes Regular Irrigation. F—Flood Irrigation.

Adequate Supply: Yes..... No..... Explain.....

Remarks.....

River Basin: Missouri

Also in: Plat No. Twp. Rge.	Plat No. Twp. Rge.	Plat No. Twp. Rge.
Plat No. Twp. Rge.	Plat No. Twp. Rge.	Plat No. Twp. Rge.

Information From:

Mary Hauska
Ernest's Mother

6	5	4	3	2	1
7	8	9	10	11	12
18	17	16	15	14	13
19	20	21	22	23	24
30	29	28	27	26	25
31	32	33	34	35	36

Land Ownership.....

F-1-A

County: Fergus

Farm Checked: Date: 9-15-69

By: Ron Haynes

STATE OF MONTANA
WATER CONSERVATION BOARD
Water Resources Survey

T. 15N R. 18E Plat No. 97

Photo No. 36C-218

Legal Land Owner: Archie Surber Address: Box 395 - Lewistown

Operator: Same Address: Same

Water is delivered by:— 1. Private System; (2) Ditch Company; 3. State Project; 4. Federal Project; 5. Irrigation District

App. No. Decree No.	NAME OF APPROPRIATOR TO WHOM DECREED	NAME OF STREAM	Date App. Date Priority	Miner's Inches	In Use	NAME OF DITCH (Water Delivered By)	No.	R/F	Present Irr. Acres	Irrigable Acres
* Sup. Ct.	Lewistown Ditch Co. Inc.	Big Spring Creek			yes	Lewistown Ditch Co. Inc	2	R1	17	
						Canal and Stuber				
						pump & sprinklers				

NOTE: R—Denotes Regular Irrigation. F—Flood Irrigation.

Adequate Supply: Yes..... No..... Explain.....

Remarks.....

* Lewistown Ditch Co. Inc. -
Archie Stuber - 17 acres

River Basin: Missouri

Also in: Plat No.	Twp.	Rge.	Plat No.	Twp.	Rge.	Plat No.	Twp.	Rge.
Plat No.	Twp.	Rge.	Plat No.	Twp.	Rge.	Plat No.	Twp.	Rge.

Information From: Archie Surber

6	5	4	3	2	1
7	8	9	10	11	12
18	17	16	15	14	13
19	20	21	22	23	24
30	29	28	27	26	25
31	32	33	34	35	36

Land Ownership.....

F-1-A

County: Fergus

STATE OF MONTANA
WATER CONSERVATION BOARD
Water Resources Survey

T. 15N R. 18E Plat No. 97

Farm Checked: Date 9-15-69

Photo No. 3CC-218, 3CC-219

By: Ron Haynes

Legal Land Owner: Charles C. Long Address: Rt. 2 - Lewistown

Operator: Ival Carmichael Address: Rt. 2 - Lewistown

Water is delivered by:— 1. Private System; (2) Ditch Company; 3. State Project; 4. Federal Project; 5. Irrigation District

App. No. Decree No.	NAME OF APPROPRIATOR TO WHOM DECREED	NAME OF STREAM	Date App. Date Priority	Miner's Inches	In Use	NAME OF DITCH (Water Delivered By)	No.	R/F	Present Irr. Acres	Irrigable Acres
* Fee Co.	Lewistown Ditch Co. Inc.	Big Spring Creek			Yes	Lewistown Ditch Co. Inc. Canal	2	R	1	

NOTE: R—Denotes Regular Irrigation. F—Flood Irrigation.

Adequate Supply: Yes..... No..... Explain.....

Remarks.....

* Lewistown Ditch Co. Inc.
Ival Carmichael - 30 acres

River Basin: Missouri

Also in: Plat No.	Twp.	Rge.	Plat No.	Twp.	Rge.	Plat No.	Twp.	Rge.
Plat No.	Twp.	Rge.	Plat No.	Twp.	Rge.	Plat No.	Twp.	Rge.

Information From: Charles Long

6	5	4	3	2	1
7	8	9	10	11	12
18	17	16	15	14	13
19	20	21	22	23	24
30	29	28	27	26	25
31	32	33	34	35	36

Land Ownership

F-1-A

County: Fergus

T. 15N R. 18E Plat No. 97

Farm Checked: Date

MONTANA WATER RESOURCES BOARD

Water Resources Survey

Photo No. 366-220

By: Ron Haynes

Legal Land Owner: Charles and Marie Dell Colwell

Address: Rt 2 - Lewistown

Operator: Same

Address: Same

Water is delivered by:— 1. Private System; (2) Ditch Company; 3. State Project; 4. Federal Project; 5. Irrigation District

App. No. Decree No.	NAME OF APPROPRIATOR TO WHOM DECREED	NAME OF STREAM	Date App. Date Priority	Miner's Inches	In Use	NAME OF DITCH (Water Delivered By)	No.	R/F	Present Irr. Acres	Irrigable Acres
✓ 1-431	Terrance, Bernard,	Big Spring Creek	6-8-91	3000	**	✓				
	John & Edward	P.O.D. Near SE corner								
	McDonell	NW¼NE Sec 15, T15N-R18E.								
	John H. Crowley &									
	Peter Anderson									
✓*	See Co.	Lewistown Ditch Co. Inc.	Big Spring Creek		**	Lewistown ditch				

NOTE: R—Denotes Regular Irrigation. F—Flood Irrigation.

Adequate Supply: Yes..... No..... Explain.....

Remarks.....

* Lewistown Ditch Co. Inc.
Charles Colwell - 40 acres

** Used in T 15N - R 18E

River Basin: Missouri

Also in: Plat No.	Twp.	Rge.	Plat No.	Twp.	Rge.	Plat No.	Twp.	Rge.
Plat No.	Twp.	Rge.	Plat No.	Twp.	Rge.	Plat No.	Twp.	Rge.

Information From: Field Survey

District

Irrigable Acres

6	5	4	3	2	1
7	8	9	10	11	12
18	17	16	15	14	13
19	20	21	22	23	24
30	29	28	27	26	25
31	32	33	34	35	36

Land Ownership.....

F-1-A

County Fergus

T. 15 N R. 18 E. Plat No. 97

Farm Checked: Date 8-22-68

MONTANA WATER RESOURCES BOARD

Water Resources Survey

Photo No. 366-134

By Ron Haynes

Legal Land Owner Frank B. and Mary A. Hruska

Address Rt. 2 - Lewistown

Operator Same

Address Same

Water is delivered by:— (1) Private System; 2. Ditch Company; 3. State Project; 4. Federal Project; 5. Irrigation District

App. No. Decree No.	NAME OF APPROPRIATOR TO WHOM DECREED	NAME OF STREAM	Date App. Date Priority	Miner's Inches	In Use	NAME OF DITCH (Water Delivered By)	No.	R/F	Present Irr. Acres	Irrigable Acres
A-122M	Paul Weydert	~~Spring~~, Trib. of Big Spring Creek → R. Hermik	Aug 1891	all	yes	Hruska ditches	1	R	5	PY 15

NOTE: R—Denotes Regular Irrigation. F—Flood Irrigation.

Adequate Supply: Yes..... No..... Explain.....

Remarks.....

River Basin Missouri

Also in: Plat No.	Twp.	Rge.	Plat No.	Twp.	Rge.	Plat No.	Twp.	Rge.
Plat No.	Twp.	Rge.	Plat No.	Twp.	Rge.	Plat No.	Twp.	Rge.

Information From: Mary Hruska

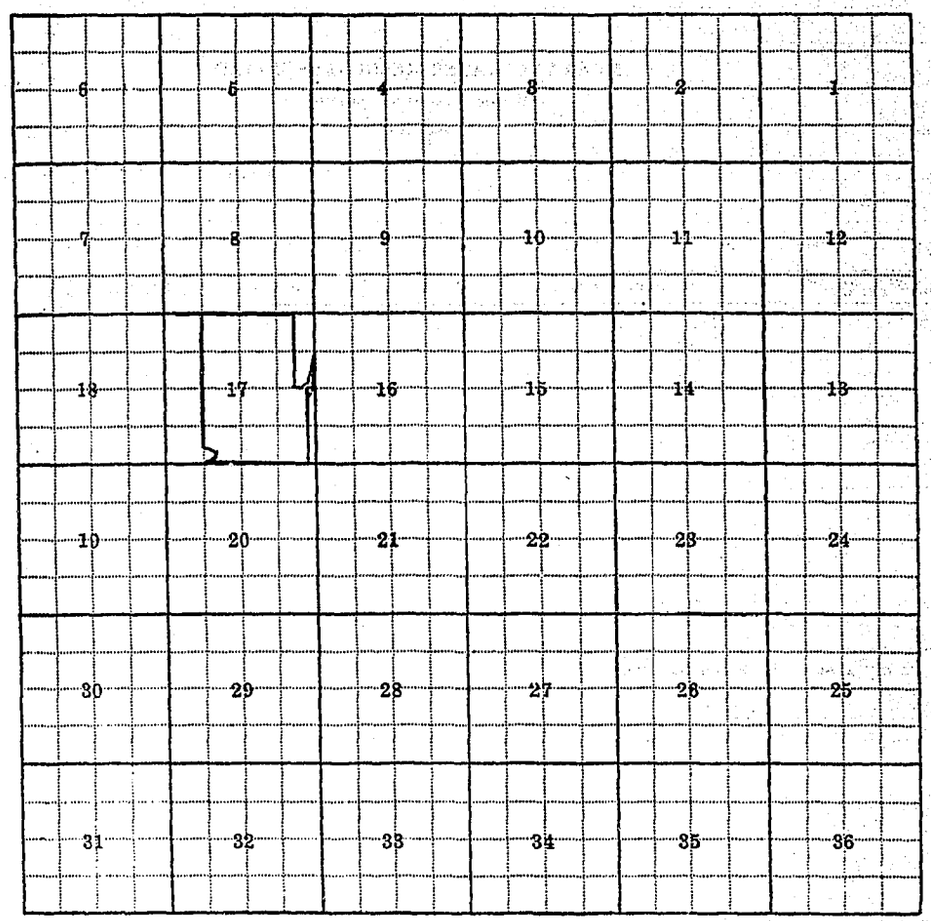

Land Ownership.....

.....

.....

F-1-A

County: Fergus

T. 15N R. 18E Plat No. 97

Farm Checked: Date 9-12-69

MONTANA WATER RESOURCES BOARD

Water Resources Survey

Photo No. 3CC-217, 3CC-218

By: Ron Haynes

Legal Land Owner: Mary Peterson Address: Box 412 Lewistown

Operator: Alec Works (Son-in-law) Address: Same

Water is delivered by:— 1. Private System; (2.) Ditch Company; 3. State Project; 4. Federal Project; 5. Irrigation District

App. No. Decree No.	NAME OF APPROPRIATOR TO WHOM DECREED	NAME OF STREAM	Date App. Date Priority	Miner's Inches	In Use	NAME OF DITCH (Water Delivered By)	No.	R/F	Present Irr. Acres	Irrigable Acres
✓ 1-431	Terrance, Bernard, John &	Big Spring Creek	6-8-91	3000	No	Lewistown Ditch Co. Inc.	1	R	— Px	10
	Edward C. McDonell, John					Canal & Mechler ditch				—
	H. Crowley & Peter									
	Anderson									
* See Co.	Lewistown Ditch Co. Inc.	Big Spring Creek			No					
✓ D-45	J.L. Crowder	Big Spring Cr.	1891	60	No					

NOTE: R—Denotes Regular Irrigation. F—Flood Irrigation.

Adequate Supply: Yes..... No..... Explain.....

Remarks.....

* Lewistown Ditch Co. Inc. - Peterson is not a stock holder but she has used water in past.

River Basin: Missouri

Also in: Plat No. Twp. Rge.	Plat No. Twp. Rge.	Plat No. Twp. Rge.
Plat No. Twp. Rge.	Plat No. Twp. Rge.	Plat No. Twp. Rge.

Information From: Alec Works

6	5	4	3	2	1
7	8	9	10	11	12
18	17	16	15	14	13
19	20	21	22	23	24
30	29	28	27	26	25
31	32	33	34	35	36

Land Ownership

F-1-A

County Fergus

T. 15N R. 18E Plat No. 97

Farm Checked: Date 9-24-69

MONTANA WATER RESOURCES BOARD

Water Resources Survey

Photo No. 3CC-99, 3CC-138

By Ron Haynes

Legal Land Owner Alice C. Newman Address Lewistown

Operator Same Address Same

Water is delivered by:— 1. Private System; 2. Ditch Company; 3. State Project; 4. Federal Project; 5. Irrigation District

App. No. Decree No.	NAME OF APPROPRIATOR TO WHOM DECREED	NAME OF STREAM	Date App. Date Priority	Miner's Inches	In Use	NAME OF DITCH (Water Delivered By)	No.	R/F	Present Irr. Acres	Irrigable Acres
✓ 2-408	Phillip Laux	Big Spring Creek	11-6-96	2000	No				—	—
✓ 5-603	J. L. Harman	Conway Gulch	5-10-05	100	160				—	—

NOTE: R—Denotes Regular Irrigation. F—Flood Irrigation.

Adequate Supply: Yes..... No..... Explain.....

Remarks.....

River Basin Missouri

Also in: Plat No. Twp. Rge.	Plat No. Twp. Rge.	Plat No. Twp. Rge.
Plat No. Twp. Rge.	Plat No. Twp. Rge.	Plat No. Twp. Rge.

Information From: Field Survey

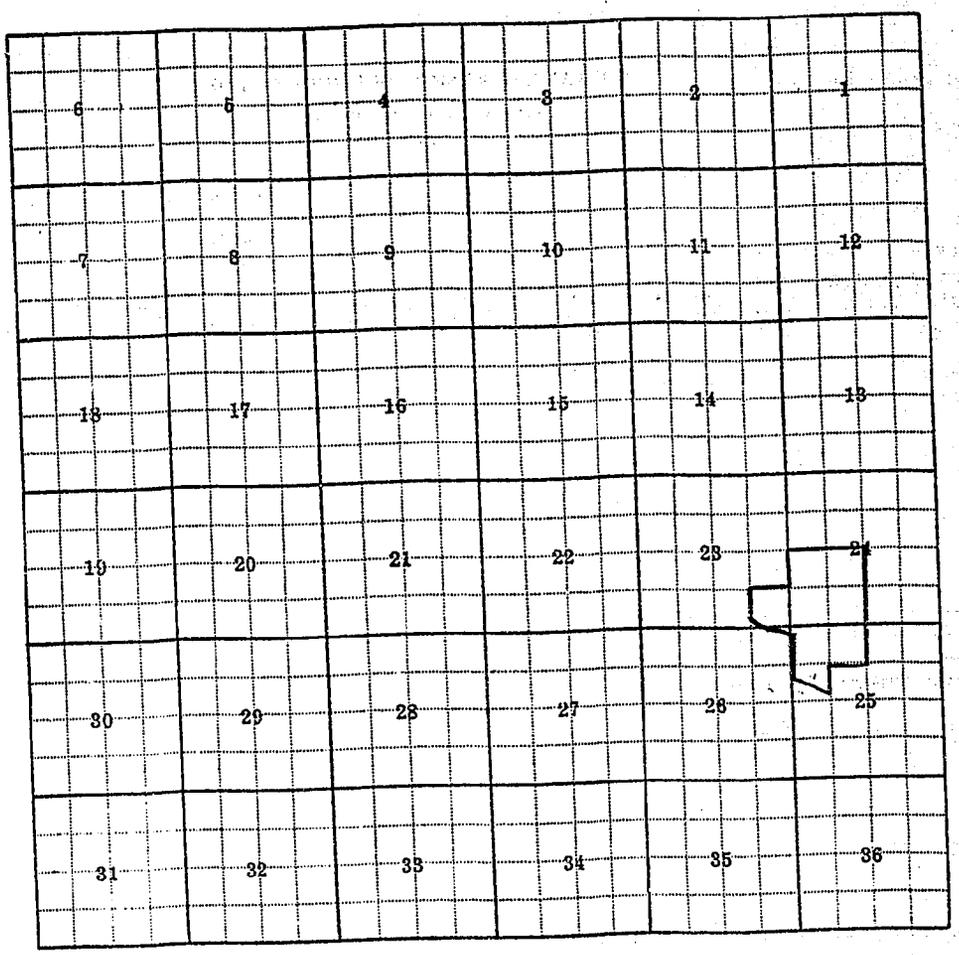

Land Ownership.....

F-1-A

County: Fergus

T 15N R 18E Plat No. 97

Photo No. 366-220

Farm Checked: Date 9-19-69

By Ron Haynes

MONTANA WATER RESOURCES BOARD

Water Resources Survey

Legal Land Owner: Theodore C. and Yvonne Rowland — Address: Lewistown

Operator: c/o Ival Carmichael — Address: Rt. 2 - Lewistown

Water is delivered by:— 1. Private System; (2.) Ditch Company; 3. State Project; 4. Federal Project; 5. Irrigation District

App. No. Decree No.	NAME OF APPROPRIATOR TO WHOM DECREED	NAME OF STREAM	Date App. Date Priority	Miner's Inches	In Use	NAME OF DITCH (Water Delivered By)	No.	R/F	Present Irr. Acres	Irrigable Acres
✓ 1-431	Terrance, Bernard, John, & Edward C. McDonell, John H. Crowley & Peter Anderson	Big Spring Creek P.O.D. Near SE corner NWNE Sec. 15, T15N-R18E	6-8-91	3000	yes					
✓ 1-14	Peter E. Anderson	Big Spring Creek	9-23-36	5000	yes					
* See Co.	Lewistown Ditch Co. Inc.	Big Spring Creek			Yes	Lewistown Ditch Co. Inc. Canal and Rowland	2	R	5	
✓ A-133M	Coleman Harris	Wolverine Creek	6-16-82	100	No	ditches			—	—

NOTE: R—Denotes Regular Irrigation. F—Flood Irrigation.

Adequate Supply: Yes..... No..... Explain.....

Remarks.....

River Basin: Missouri

Also in: Plat No..... Twp..... Rge..... Plat No..... Twp..... Rge..... Plat No..... Twp..... Rge.....
Plat No..... Twp..... Rge..... Plat No..... Twp..... Rge..... Plat No..... Twp..... Rge.....

Information From:

Scott Gardiner (lives on place)



Land Ownership.....

F-1-A

T. 15N. R. 18E. Plat No. 97

County: Fergus

MONTANA WATER RESOURCES BOARD

Water Resources Survey

Photo No. 366-215, 366-158

Farm Checked: Date:

By: Ron Haynes

Legal Land Owner: William A. and Estelle H. Spaja — Address: E of Lewistown

Operator: Same — Address: Same

Water is delivered by:— (1) Private System; 2. Ditch Company; 3. State Project; 4. Federal Project; 5. Irrigation District

App. No. Decree No.	NAME OF APPROPRIATOR TO WHOM DECREED	NAME OF STREAM	Date App. Date Priority	Miner's Inches	In Use	NAME OF DITCH (Water Delivered By)	No.	R/F	Present Irr. Acres	Irrigable Acres
									—	—
2-61	Wm. Marberry & Geo. W. Hunter	Boyd Creek P.O.D NENW Sec. 17, T15N-R19E.	11-1-83	500	NO					
2-144	Frank Moshner	Boyd Creek P.O.D. 1/4 M. from E. line of property.	Apr. 1888	100	NO	Spaja pump site and portable sprinkler	1	R	— Px	2-3
2-312	John H. Vadnais	Boyd Creek P.O.D Near W. line NENW Sec. 13	6-12-95	300	No					

NOTE: R—Denotes Regular Irrigation. F—Flood Irrigation.

Adequate Supply: Yes..... No..... Explain.....

Remarks: Spaja owns both the Vadnais and Moshner places and he knows that these water rights, 2-144 & 2-312, were used in past. He has sprinkled on land indicated as Px but hasn't done so for 4 yrs.

River Basin: Missouri

Information From: William Spaja

Also in: Plat No..... Twp..... Rge..... Plat No..... Twp..... Rge..... Plat No..... Twp..... Rge..... Plat No..... Twp..... Rge..... Plat No..... Twp..... Rge..... Plat No..... Twp..... Rge.....

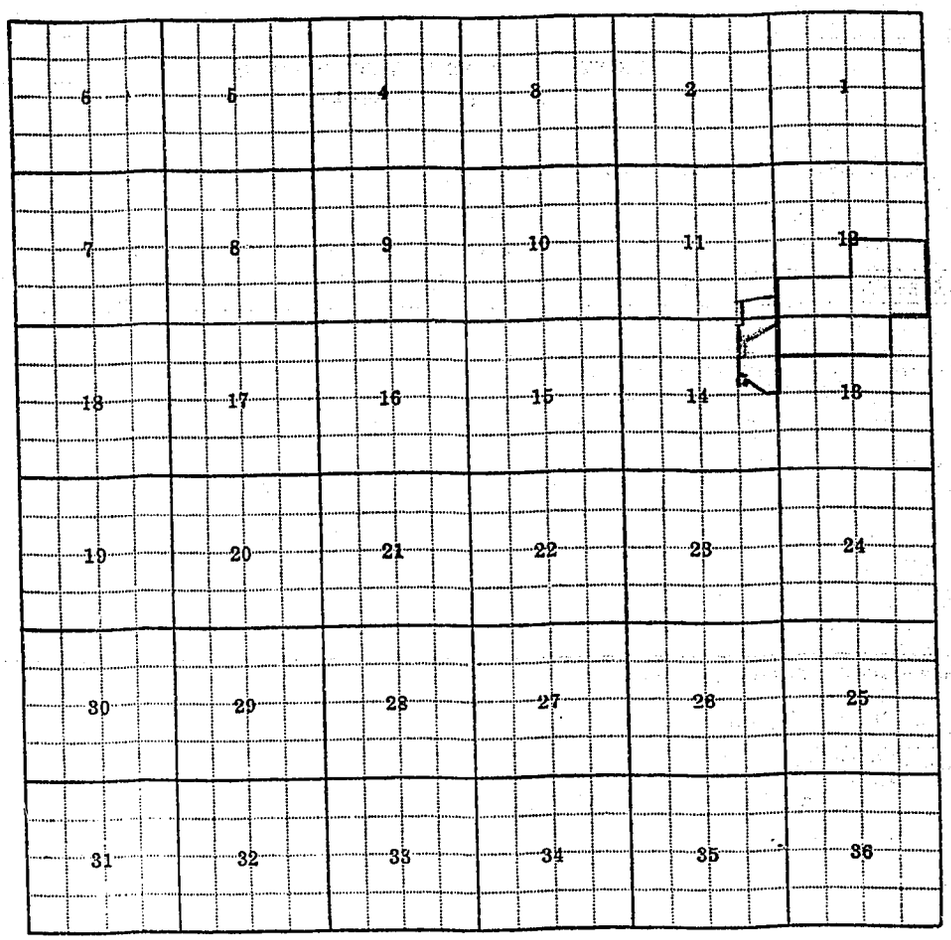

Land Ownership.....

F-1-A

County: Fergus

T. 15N R. 18E Plat No. 97

Photo No. 3CC-101

Farm Checked: Date 9-17-69

By: Ron Haynes

MONTANA WATER RESOURCES BOARD
Water Resources Survey

Legal Land Owner: Roland T. and Rainier S. Martin Address: Lewistown

Operator: C/D Elden Jones Address: Rt. 2 - Lewistown

Water is delivered by:— 1. Private System; 2. Ditch Company; 3. State Project; 4. Federal Project; 5. Irrigation District

App. No. Decree No.	NAME OF APPROPRIATOR TO WHOM DECREED	NAME OF STREAM	Date App. Date Priority	Miner's Inches	In Use	NAME OF DITCH (Water Delivered By)	No.	R/F	Present Irr. Acres	Irrigable Acres
2-319	Gosper Lapine	Lapines Creek P.D.D. Lot 3 Sec. 3 T14N-R18E	Spr. 1857	all	No				—	—
A-274M	Eliz. A. Lapine	S. Fk. Big Casino Cr.	9-10-83	100	No*				—	—

NOTE: R—Denotes Regular Irrigation. F—Flood Irrigation.

Adequate Supply: Yes..... No..... Explain.....

Remarks.....

* Has intent to use.

River Basin: Missouri

Also in: Plat No..... Twp..... Rge..... Plat No..... Twp..... Rge..... Plat No..... Twp..... Rge.....
Plat No..... Twp..... Rge..... Plat No..... Twp..... Rge..... Plat No..... Twp..... Rge.....

Information From: Elden Jones



Land Ownership.....

F-1-A

County: Fergus

T. 15N R. 18E Plat No. 97

Farm Checked: Date 9-12-69

MONTANA WATER RESOURCES BOARD

Water Resources Survey

Photo No. 306-217

By: Ron Haynes

Legal Land Owner: George L. Machler

Address: Box 88 Lewistown

Operator: Same

Address: Same

Water is delivered by:— 1. Private System; (2.) Ditch Company; 3. State Project; 4. Federal Project; 5. Irrigation District

App. No. Decree No.	NAME OF APPROPRIATOR TO WHOM DECREED	NAME OF STREAM	Date App. Date Priority	Miner's Inches	In Use	NAME OF DITCH (Water Delivered By)	No.	R/F	Present Irr. Acres	Irrigable Acres
1-431	Terrance, Bernard,	Big Spring Creek	6-8-91	3000	NO	Lewistown Ditch Co. Inc.	1	R	— PX	16
	John, & Edward C.					Canal and Machler ditch				
	McDonell, John H.									
	Crowley & Peter Anderson									
* See Co.	Lewistown Ditch Co. Inc.	Big Spring Creek			NO					
7-18	Henry A. Fablan	Spring Creek	5-14-37	75	NO				—	—

NOTE: R—Denotes Regular Irrigation. F—Flood Irrigation.

Adequate Supply: Yes ..... No ..... Explain .....

Remarks

* Lewistown Ditch Co. Inc. - Machler is not a stock holder but he has used water in past.

River Basin: Missouri

Also in: Plat No. ..... Twp. ..... Rge.	Plat No. ..... Twp. ..... Rge.	Plat No. ..... Twp. ..... Rge. .....
Plat No. ..... Twp. ..... Rge.	Plat No. ..... Twp. ..... Rge.	Plat No. ..... Twp. ..... Rge. .....

Information From: George Machler

No. 97

District

Irrigable Acres
16

6	5	4	3	2	1
7	8	9	10	11	12
18	17	16	15	14	13
19	20	21	22	23	24
30	29	28	27	26	25
31	32	33	34	35	36

Land Ownership

F-1-A

County FERGUS

T 15N R 18E Plat No.

Farm Checked: Date

MONTANA WATER RESOURCES BOARD

Water Resources Survey

Photo No.

By

Legal Land Owner NLD

Address

Operator

Address

Water is delivered by:— 1. Private System; 2. Ditch Company; 3. State Project; 4. Federal Project; 5. Irrigation District

App. No. Decree No.	NAME OF APPROPRIATOR TO WHOM DECREED	NAME OF STREAM	Date App. Date Priority	Miner's Inches	In Use	NAME OF DITCH (Water Delivered By)	No.	R/F	Present Irr. Acres	Irriga Acre
4-265	C.C. SIMONSON	BIG SPR. CR	4-1-12	200 C/A	—	NO FIELD FORM			—	—
	150' SE OF NW COR NE¼NW SEC. 26									
~~2-601~~	~~PATRICK McGOWAN~~	~~BIG SPRING CR~~	~~6-15-94~~	~~200~~	—	NO FIELD FORM			—	—
	IN CITY LIMITS OF	ELDRIDGETOWN								
1-486	DANIEL M. CROWLEY	BIG SPRING CR.	4-27-93	5000	—	NO FIELD FORM			—	—
1-486M										
A-126M	ARTHUR H. HARRIS	CERTAIN SPR.	6-9-82	70	—				—	—
A-121AM	ARTHUR MARITZ	UN-TRIB. BIG SPR. CR.	6-1-82	50	—				—	—
4-148	EVELYN DESEY	BOYD CR.	7-1-03	200	—				—	—
5-318	JAS. E. HOPKINS	BOYD CR.	10-28-05	500	—	NO FIELD FORM			—	—

NOTE: R—Denotes Regular Irrigation. F—Flood Irrigation.

Adequate Supply: Yes..... No..... Explain

Remarks

River Basin

Also in: Plat No. Twp. Rge.	Plat No. Twp. Rge.	Plat No. Twp. Rge.
Plat No. Twp. Rge.	Plat No. Twp. Rge.	Plat No. Twp. Rge.

Information From:

F-1-A

County FERGUS

T15N R18E Plat No. 97

Farm Checked: Date

MONTANA WATER RESOURCES BOARD

Water Resources Survey

Photo No.

By

Legal Land Owner NLD Address

Operator Address

Water is delivered by:— 1. Private System; 2. Ditch Company; 3. State Project; 4. Federal Project; 5. Irrigation District

App. No. Decree No.	NAME OF APPROPRIATOR TO WHOM DECREED	NAME OF STREAM	Date App. Date Priority	Miner's Inches	In Use	NAME OF DITCH (Water Delivered By)	No.	R/F	Present Irr. Acres	Irrigable Acres
2-478	DONNA SHAFER	COTTONWOOD CR.	11-15-97	320	—	NLD			—	—
A-91M	JOHN TOOMBS	BIG CASINO CR.	3-20-92	600	—	MINING NLD			—	—
A-92M	FRANK DAY ET AL	LITTLE CASINO CR.	7-20-81	250	—	NLD			—	—
A-182A-M	PAUL MORASE	LITTLE CASINO CR.	JUNE-'80	50	—	NLD			—	—
~~2-42~~	~~RUFUS CLARK~~	~~BIG SPRING CR.~~	~~5-3-87~~	~~475~~	~~—~~	PLACED IN (97) NLD			—	—
1-554	BIG SPRING CR.	CITIZENS ELECT. CO.	1-29-98	4000		DOES NOT EXIST.			—	—
1-617	CITIZENS ELECT. CO.	BIG SPRING CR.	5-7-00	3000		DOES NOT EXIST.			—	—
A-164M	ALVIN R. HARRIS	BIG SPRING CR.	8-21-82	500	—				—	—

NOTE: R—Denotes Regular Irrigation. F—Flood Irrigation.

Adequate Supply: Yes No Explain

Remarks

River Basin

Also in: Plat No. Twp. Rge.	Plat No. Twp. Rge.	Plat No. Twp. Rge.
Plat No. Twp. Rge.	Plat No. Twp. Rge.	Plat No. Twp. Rge.

Information From:

F-1-A

County FERGUS T. 15N R. 19E Plat No. 92

Farm Checked: Date 9-17-69

MONTANA WATER RESOURCES BOARD
Water Resources Survey

Photo No. 30C-97

By PAT RUSSELL

Legal Land Owner GEORGE HAMILTON Address HEATH ROUTE

Operator SAME Address SAME

Water is delivered by:— (1) Private System; 2. Ditch Company; 3. State Project; 4. Federal Project; 5. Irrigation District

App. No. Decree No.	NAME OF APPROPRIATOR TO WHOM DECREED	NAME OF STREAM	Date App. Date Priority	Miner's Inches	In Use	NAME OF DITCH (Water Delivered By)	No.	R/F	Present Irr. Acres	Irrigable Acres
USE	GEORGE HAMILTON	ELK SPRING CREEK	1949		YES	HAMILTON PUMP &	1	R	61	
	NE SEC. 31					SPRINKLERS				
USE	GEORGE HAMILTON	BIG SPRING CREEK	1949		YES	" "				
	NE SEC. 31									

NOTE: R—Denotes Regular Irrigation. F—Flood Irrigation.

Adequate Supply: Yes..... No..... Explain.....

Remarks.....

River Basin MISSOURI

Also in: Plat No. Twp. Rge.	Plat No. Twp. Rge.	Plat No. Twp. Rge.
Plat No. Twp. Rge.	Plat No. Twp. Rge.	Plat No. Twp. Rge.

Information From: GEORGE HAMILTON

F-1-A

County FERGUS

T. 15N R. 19E Plat No. 98

Farm Checked: Date 9-17-69

MONTANA WATER RESOURCES BOARD

Water Resources Survey

Photo No. 300-142 300-140 300-95 300-96 300-97

By PAT RUSSELL

Legal Land Owner RURLEIGH'S ANGUS RANCH INC. Address HEATH ROUTE

Operator SAME Address SAME

Water is delivered by:— (1) Private System; 2. Ditch Company; 3. State Project; 4. Federal Project; 5. Irrigation District

App. No. Decree No.	NAME OF APPROPRIATOR TO WHOM DECREED	NAME OF STREAM	Date App. Date Priority	Miner's Inches	In Use	NAME OF DITCH (Water Delivered By)	No.	R/F	Present Irr. Acres	Irrigable Acres
1-428	A. M. FOX	SPRING CREEK SEC 16 T15N-19E	5-28-[illegible]	100	STOCK	(DT)			—	—
1-171	SAMUEL PHILLIPS	DIKE CREEK	6-1-8[illegible]	150	NO	(DT)			—	—
S-[illegible]	JOHN TENNIE ANNIONS	CERTAIN SPRING	2-[illegible]	125	STOCK				—	—
A-17[illegible]	ROBERT SULLINGER	SPRINGS	5-6-82	10	NO	(DT) PLD			—	—
USE	RURLEIGH'S ANGUS RANCH INC. SW¼ SEC 30	DIKE CREEK	[illegible]		YES	RURLEIGH'S PORTABLE PUMP SPRINKLERS	1	R	6	
USE	RURLEIGH'S ANGUS RANCH INC. NW¼ SEC 31	BIG SPRING CREEK	[illegible]			RURLEIGH'S PORTABLE PUMPS SPRINKLERS	1	R	23	

NOTE: R—Denotes Regular Irrigation. F—Flood Irrigation.

Adequate Supply: Yes..... No..... Explain.....

Remarks: RURLEIGH TOLD ME HE DIDN'T KNOW ANYTHING ABOUT HIS WATER RIGHTS AND HE WASN'T USING ANY OF THEM FOR IRR. HE SAID HE WAS GOING TO FILE WATER RIGHTS ON ALL OF HIS LAND FOR FUTURE IRRIGATION. HE ALSO SAID HE WAS GOING TO START IRR. HIS LAND BY DITCHES INSTEAD OF SPRINKLERS.

River Basin MISSOURI

Also in: Plat No. Twp. Rge.	Plat No. Twp. Rge.	Plat No. Twp. Rge.
Plat No. Twp. Rge.	Plat No. Twp. Rge.	Plat No. Twp. Rge.

Information From: MR. RURLEIGH

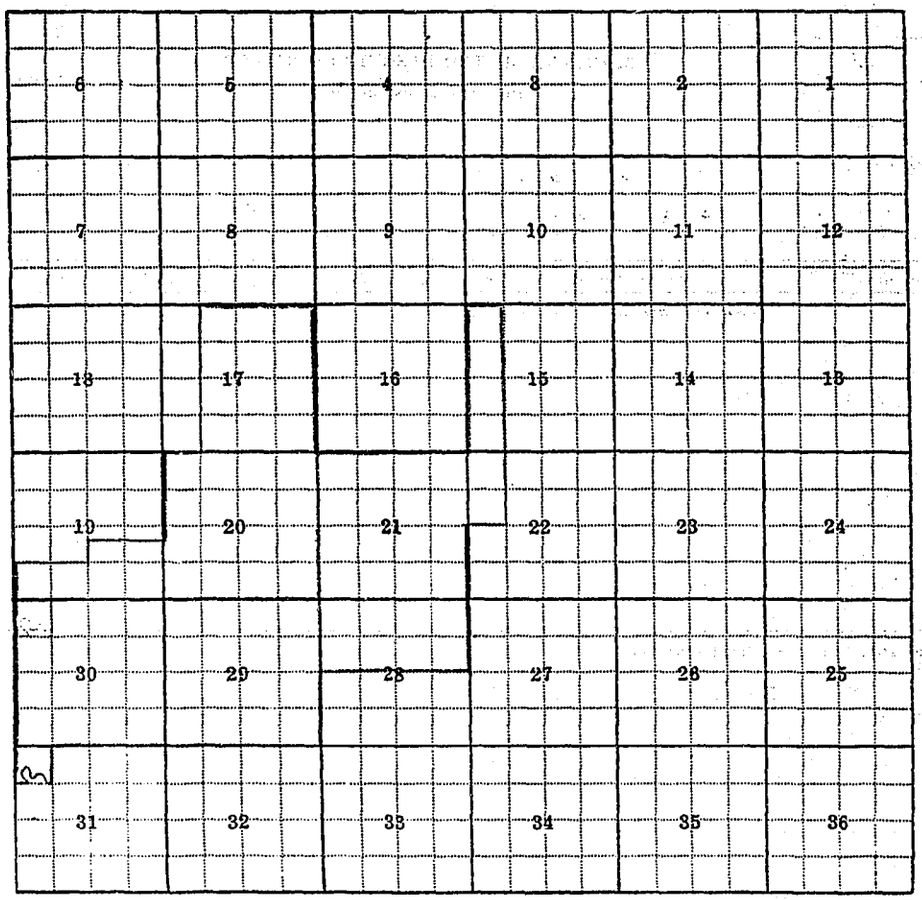

Land Ownership.....

F-1-A

County FERGUS

T 16N R 19E Plat No. 98

Farm Checked: Date 9-16-67

MONTANA WATER RESOURCES BOARD

Water Resources Survey

Photo No. 300-213 300-214

By PAT RUSSELL

Legal Land Owner JAMES C. LEORR L. WILKINS Address BOX 244 LEWISTOWN

Operator Address SAME

Water is delivered by:— ① Private System; 2. Ditch Company; 3. State Project; 4. Federal Project; 5. Irrigation District

App. No. Decree No.	NAME OF APPROPRIATOR TO WHOM DECREED	NAME OF STREAM	Date App. Date Priority	Miner's Inches	In Use	NAME OF DITCH (Water Delivered By)	No.	R/F	Present Irr. Acres	Irrigable Acres
B-542M	SLINEY BIJHETTE	HALE BREED CREEK	1-15-85	300	NO	(PT)			—	—
7-86	JAMES C. WILKINS	BREED CREEK	10-29-57	ALL	YES	WILKINS DIVERS & DAM	1	F	0	EX 39

NOTE: R—Denotes Regular Irrigation. F—Flood Irrigation.

Adequate Supply: Yes..... No..... Explain.....

Remarks.....

River Basin MISSOURI

Also in: Plat No. Twp. Rge.	Plat No. Twp. Rge.	Plat No. Twp. Rge.
Plat No. Twp. Rge.	Plat No. Twp. Rge.	Plat No. Twp. Rge.

Information From:

JAMES WILKINS

6	5	4	3	2	1
7	8	9	10	11	12
18	17	16	15	14	13
19	20	21	22	23	24
30	29	28	27	26	25
31	32	33	34	35	36

Land Ownership.....

F-1-A

County FERGUS

T 15N R 19E Plat No. 98

Farm Checked: Date 9-16-69

MONTANA WATER RESOURCES BOARD

Water Resources Survey

Photo No. 3CC-140 3CC-213 3CC-214

By PAT RUSSELL

Legal Land Owner A.P. & LOUISE S. WALTERS

Address CULTERCE ROUTE LEWISTOWN

Operator SAME

Address SAME

Water is delivered by:— 1. Private System; 2. Ditch Company; 3. State Project; 4. Federal Project; 5. Irrigation District

App. No. Decree No.	NAME OF APPROPRIATOR TO WHOM DECREED	NAME OF STREAM	Date App. Date Priority	Miner's Inches	In Use	NAME OF DITCH (Water Delivered By)	No.	R/F	Present Irr. Acres	Irrigable Acres
D-348M	OLIVER DICHETTE	HALF BREED CREEK	1-15-85	300	No	(PT)			—	—
1-428	A.D. FOX	SPRING & CREEK SEC 16 T15N R-19E	5-28-91	160	NO	(PT)			—	—
9-61	W.M. MAYBERRY GEO. HUNTER	ROYD CREEK	11-1-83	500	STOCK				—	—

NOTE: R—Denotes Regular Irrigation. F—Flood Irrigation.

Adequate Supply: Yes..... No..... Explain.....

Remarks.....

River Basin MISSOURI

Also in: Plat No..... Twp..... Rge.....	Plat No..... Twp..... Rge.....	Plat No..... Twp..... Rge.....
Plat No..... Twp..... Rge.....	Plat No..... Twp..... Rge.....	Plat No..... Twp..... Rge.....

Information From:

A.P. WALTERS

6	5	4	3	2	1
7	8	9	10	11	12
18	17	16	15	14	13
19	20	21	22	23	24
30	29	28	27	26	25
31	32	33	34	35	36

Land Ownership.....

.....

.....

F-1-A

County FERGUS

T 15N R 19E Plat No. 98

Farm Checked: Date 9-17-69

MONTANA WATER RESOURCES BOARD
Water Resources Survey

Photo No. 300-140

By DAT RUSSELL

Legal Land Owner BERNARD S LEWIS Address BOX 1094 LEWISTOWN MONT

Operator SAME Address SAME

Water is delivered by:— 1. Private System; 2. Ditch Company; 3. State Project; 4. Federal Project; 5. Irrigation District

App. No. Decree No.	NAME OF APPROPRIATOR TO WHOM DECREED	NAME OF STREAM	Date App. Date Priority	Miner's Inches	In Use	NAME OF DITCH (Water Delivered By)	No.	R/F	Present Irr. Acres	Irrigable Acres
5-SWE	HENRY WEINGART	TRIB OF BAND CREEK	1-1-06	50	STOCK					

NOTE: R—Denotes Regular Irrigation. F—Flood Irrigation.

Adequate Supply: Yes..... No..... Explain.....

Remarks.....

River Basin MISSOURI

Also in: Plat No. Twp. Rge.	Plat No. Twp. Rge.	Plat No. Twp. Rge.
Plat No. Twp. Rge.	Plat No. Twp. Rge.	Plat No. Twp. Rge.

Information From:

BERNARD LEWIS

No. 98

n District

nt res	Irrigable Acres
—	—

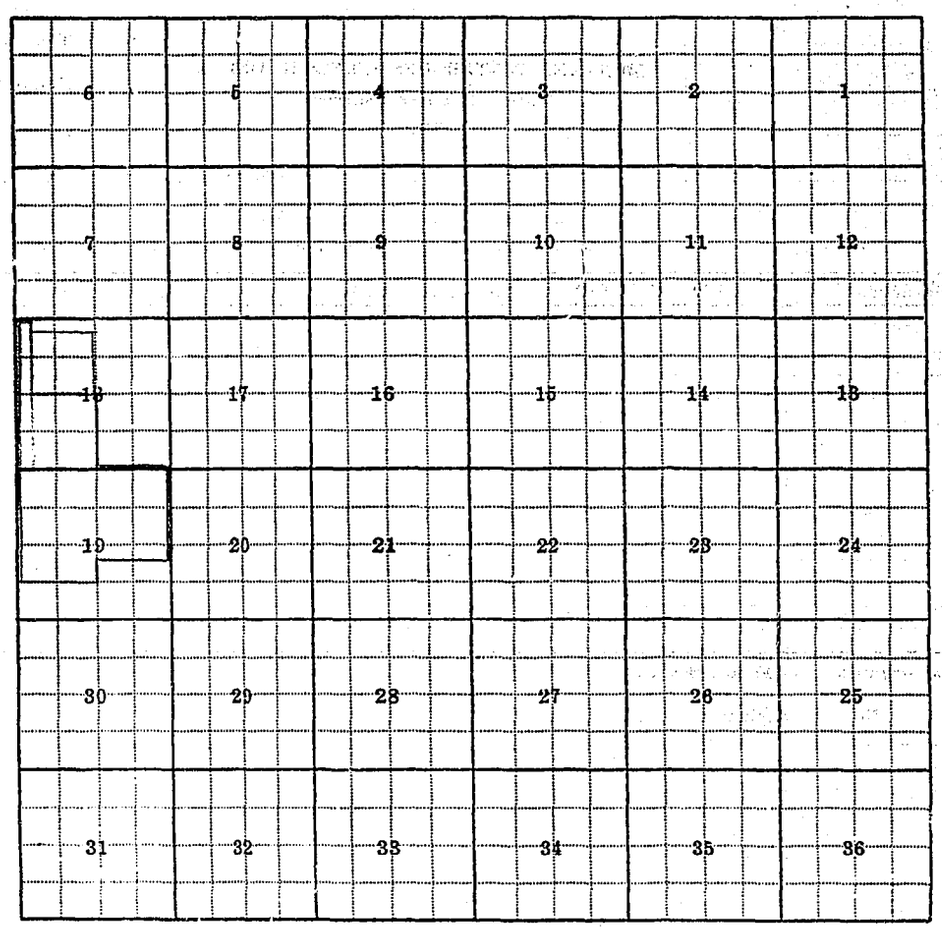

Land Ownership

F-1-A

County FERGUS T. 15N R. 19E Plat No. 22

Farm Checked: Date 9-16-69

MONTANA WATER RESOURCES BOARD

Water Resources Survey

Photo No. 3CC-213 3CC-142

By PAT RUSSELL

Legal Land Owner DONALD E & MARGARET ANN HARVEY Address GILTEDGE ROUTE LEWISTOWN MONT

Operator SAME Address SAME

Water is delivered by:— 1. Private System; 2. Ditch Company; 3. State Project; 4. Federal Project; 5. Irrigation District

App. No. Decree No.	NAME OF APPROPRIATOR TO WHOM DECREED	NAME OF STREAM	Date App. Date Priority	Miner's Inches	In Use	NAME OF DITCH (Water Delivered By)	No.	R/F	Present Irr. Acres	Irrigable Acres
1-4128	H.A. FOX	SPRING CREEK SEC-16-T-15N-R-19E	5-28-91	160	NO	NTI			—	—

NOTE: R—Denotes Regular Irrigation. F—Flood Irrigation.

Adequate Supply: Yes..... No..... Explain.....

Remarks.....

River Basin MISSOURI

Also in: Plat No. Twp. Rge.	Plat No. Twp. Rge.	Plat No. Twp. Rge.
Plat No. Twp. Rge.	Plat No. Twp. Rge.	Plat No. Twp. Rge.

Information From: A.P. WALTERS

t No. 99

6-140

MT

on District

ent Acres	Irrigable Acres
	—

6	5	4	3	2	1
7	8	9	10	11	12
18	17	16	15	14	13
19	20	21	22	23	24
30	29	28	27	26	25
31	32	33	34	35	36

Land Ownership