F-1-A

County FERGUS

Farm Checked: Date 9-18-69

By PAT RUSSELL

T 15N R 19E Plat No. 98

Photo No. 3[illegible]-93

MONTANA WATER RESOURCES BOARD

Water Resources Survey

Legal Land Owner EARL R. CRIPPS Address HEATH ROUTE LEWISTOWN MON

Operator SAME Address SAME

Water is delivered by:— 1. Private System; 2. Ditch Company; 3. State Project; 4. Federal Project; 5. Irrigation District

App. No. Decree No.	NAME OF APPROPRIATOR TO WHOM DECREED	NAME OF STREAM	Date App. Date Priority	Miner's Inches	In Use	NAME OF DITCH (Water Delivered By)	No.	R/F	Present Irr. Acres	Irrigable Acres
5-140	TYA M HEATH	TRIB E FK BIG SPRING CREEK	6-20-04	400	STOCK				—	—
5-143	PERRY HEATH	TRIB E FK BIG SPRING CREEK	6-15-04	50	STOCK				—	—

NOTE: R—Denotes Regular Irrigation. F—Flood Irrigation.

Adequate Supply: Yes..... No..... Explain.....

Remarks.....

River Basin MISSOURI

Also in: Plat No..... Twp..... Rge.....	Plat No..... Twp..... Rge.....	Plat No..... Twp..... Rge.....
Plat No..... Twp..... Rge.....	Plat No..... Twp..... Rge.....	Plat No..... Twp..... Rge.....

Information From: EARL CRIPPS

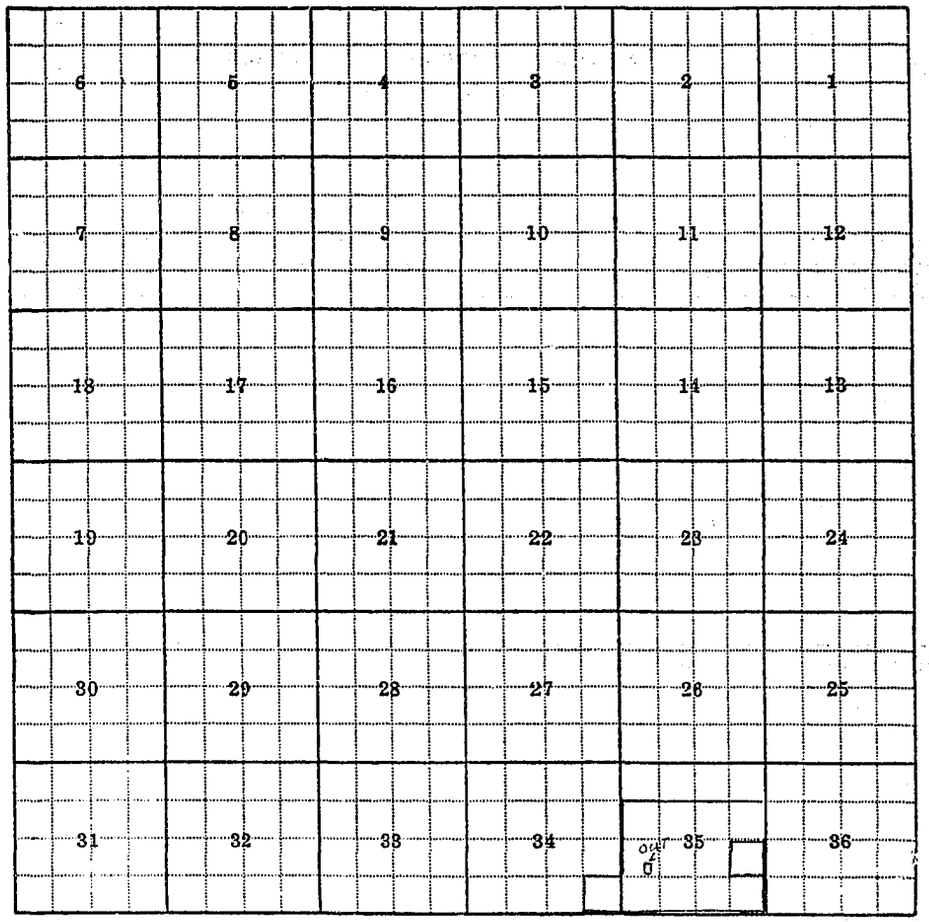

Land Ownership.....

.....

.....

F-1-A

County FERGUS

T. 15N R. 19E Plat No. 98

Farm Checked: Date

Photo No. 3CC 214

By PAT RUSSELL

MONTANA WATER RESOURCES BOARD

Water Resources Survey

Legal Land Owner WILLIAM SPOTA

Address SLETEDGE ROUTE LEWISTOWN MONT

Operator SAME

Address SAME

Water is delivered by:— 1. Private System; 2. Ditch Company; 3. State Project; 4. Federal Project; 5. Irrigation District

App. No. Decree No.	NAME OF APPROPRIATOR TO WHOM DECREED	NAME OF STREAM	Date App. Date Priority	Miner's Inches	In Use	NAME OF DITCH (Water Delivered By)	No.	R/F	Present Irr. Acres	Irrigable Acres
3-544	EVA DIVINER	WITE CREEK	7-28-1905	700	NO				—	—

NOTE: R—Denotes Regular Irrigation. F—Flood Irrigation.

Adequate Supply: Yes..... No..... Explain *NEIGHBOR

Remarks

River Basin MISSOURI

Also in: Plat No..... Twp..... Rge..... Plat No..... Twp..... Rge..... Plat No..... Twp..... Rge.....

Plat No..... Twp..... Rge..... Plat No..... Twp..... Rge..... Plat No..... Twp..... Rge.....

Information From:

*BERNARD LEWIS

6	5	4	3	2	1
7	8	9	10	11	12
18	17	16	15	14	13
19	20	21	22	23	24
30	29	28	27	26	25
31	32	33	34	35	36

Land Ownership.....

F-1-A

County FERGUS

Farm Checked: Date

By PAT RUSSELL

MONTANA WATER RESOURCES BOARD

Water Resources Survey

T 15N R 19E Plat No. 98

Photo No. 3CC-210 3CC-211

3CC-212

Legal Land Owner ROBERT J COOPER C/O Address

Operator SPRING CREEK COLONY Address

Water is delivered by:— 1. Private System; 2. Ditch Company; 3. State Project; 4. Federal Project; 5. Irrigation District

App. No. Decree No.	NAME OF APPROPRIATOR TO WHOM DECREED	NAME OF STREAM	Date App. Date Priority	Miner's Inches	In Use	NAME OF DITCH (Water Delivered By)	No.	R/F	Present Irr. Acres	Irrigable Acres
1-78	O.W. KELLY	RUBY GULCH	4-10-98	100	No				—	—
5-222	O.W. KELLY	STREAM RISING NEAR EAST LINE NE NE SEC-3 T-15N R-19E	6-26-01	ALL	No				—	—
2-330	JOSEPH OUELLETTE	SPRINGS [illegible]	9-16-95	ALL	No				—	—
2-394	J.D. GILKERSON	LAKE AT HEAD OF [illegible]	8-20-96	500	No	Pr.			—	—

NOTE: R—Denotes Regular Irrigation. F—Flood Irrigation.

Adequate Supply: Yes..... No..... Explain.....

Remarks.....

River Basin MISSOURI

Also in: Plat No..... Twp..... Rge.....	Plat No..... Twp..... Rge.....	Plat No..... Twp..... Rge.....
Plat No..... Twp..... Rge.....	Plat No..... Twp..... Rge.....	Plat No..... Twp..... Rge.....

Information From:

FIELD SURVEY



6	5	4	3	2	1
7	8	9	10	11	12
18	17	16	15	14	13
19	20	21	22	23	24
30	29	28	27	26	25
31	32	33	34	35	36

Land Ownership

F-1-A

County FERGUS

Farm Checked: Date 7-20-69

By PAT RUSSELL

MONTANA WATER RESOURCES BOARD

Water Resources Survey

T 15N R 19E Plat No. 98

Photo No. 3CC-94 3CC-95 3CC-96

Legal Land Owner CLARENCE M. COMES (FATHER) Address HEATH ROUTE

Operator SAME Address SAME

Water is delivered by:— 1. Private System; 2. Ditch Company; 3. State Project; 4. Federal Project; 5. Irrigation District

App. No. Decree No.	NAME OF APPROPRIATOR TO WHOM DECREED	NAME OF STREAM	Date App. Date Priority	Miner's Inches	In Use	NAME OF DITCH (Water Delivered By)	No.	R/F	Present Irr. Acres	Irrigable Acres
3-146	JAS P SULLINGER	TWO SPRINGS SEC-35 [illegible]	SEPT-1902	150	NO				—	—
3-199	GEO CULVER	FOX SPRING CREEK	FEB-1891	200	NO	DTI			—	—

NOTE: R—Denotes Regular Irrigation. F—Flood Irrigation.

Adequate Supply: Yes..... No..... Explain.....

Remarks.....

River Basin.....

Also in: Plat No..... Twp..... Rge.....	Plat No..... Twp..... Rge.....	Plat No..... Twp..... Rge.....
Plat No..... Twp..... Rge.....	Plat No..... Twp..... Rge.....	Plat No..... Twp..... Rge.....

Information From: GEORGE HAMILTON

6	5	4	3	2	1
7	8	9	10	11	12
18	17	16	15	14	13
19	20	21	22	23	24
30	29	28	27	26	25
31	32	33	34	35	36

Land Ownership.....

F-1-A

County FERGUS

T. 15N R. 19E Plat No. 98

Farm Checked: Date 9-16-62

MONTANA WATER RESOURCES BOARD

Water Resources Survey

Photo No. 300-209 300-210 300-211 300-212 300-213

By PAT RUSSELL

Legal Land Owner DORMAN JACKSON Address SILVERDGE ROUTE LEWISTOWN MONT.

Operator SAME Address SAME

Water is delivered by:— 1. Private System; 2. Ditch Company; 3. State Project; 4. Federal Project; 5. Irrigation District

App. No. Decree No.	NAME OF APPROPRIATOR TO WHOM DECREED	NAME OF STREAM	Date App. Date Priority	Miner's Inches	In Use	NAME OF DITCH (Water Delivered By)	No.	R/F	Present Irr. Acres	Irrigable Acres
S-221	HERMAN SELL	SPRING SEN NW SEC-17-15N-19E	12-25-08	100	STOCK				—	—
S-621										
7-221	DORMAN JACKSON	BOYD CREEK	10-15-36	300	STOCK				—	—
7-222	DORMAN JACKSON	BOYD CREEK	3-21-62	300	STOCK				—	—

NOTE: R—Denotes Regular Irrigation. F—Flood Irrigation.

Adequate Supply: Yes..... No..... Explain.....

Remarks.....

River Basin MISSOURI

Also in: Plat No..... Twp..... Rge.....	Plat No..... Twp..... Rge.....	Plat No..... Twp..... Rge.....
Plat No..... Twp..... Rge.....	Plat No..... Twp..... Rge.....	Plat No..... Twp..... Rge.....

Information From:

JAMES JACKSON

No. 98

District

Irrigable Acres
—
—
—

6	5	4	3	2	1
7	8	9	10	11	12
18	17	16	15	14	13
19	20	21	22	23	24
30	29	28	27	26	25
31	32	33	34	35	36

Land Ownership

F-1-A

County FERGUS

Farm Checked: Date 9-12-69

By PAT RUSSELL

T 15N R 19E Plat No. 98

Photo No. 3CC-96

MONTANA WATER RESOURCES BOARD

Water Resources Survey

Legal Land Owner GLEN R & ESTHER E IRISH Address HEATH ROUTE LEWISTOWN MONT

Operator SAME Address SAME

Water is delivered by:— 1. Private System; 2. Ditch Company; 3. State Project; 4. Federal Project; 5. Irrigation District

App. No. Decree No.	NAME OF APPROPRIATOR TO WHOM DECREED	NAME OF STREAM	Date App. Date Priority	Miner's Inches	In Use	NAME OF DITCH (Water Delivered By)	No.	R/F	Present Irr. Acres	Irrigable Acres
5-69	CHAS E WRIGHT	COULEE, TRIB EEK SPRING CREEK	U-5-03	100	No	PT			—	—

NOTE: R—Denotes Regular Irrigation. F—Flood Irrigation.

Adequate Supply: Yes..... No..... Explain.....

Remarks.....

River Basin MISSOURI

Also in: Plat No..... Twp..... Rge.....	Plat No..... Twp..... Rge.....	Plat No..... Twp..... Rge.....
Plat No..... Twp..... Rge.....	Plat No..... Twp..... Rge.....	Plat No..... Twp..... Rge.....

Information From: GEORGE HAMILTON

No. 98

District

t es	Irrigable Acres
	—

6	5	4	3	2	1
7	8	9	10	11	12
18	17	16	15	14	13
19	20	21	22	23	24
30	29	28	27	26	25
31	32	33	34	35	36

5

Land Ownership

F-1-A

County FERGUS

Farm Checked: Date 9-16-69

By PAT RUSSELL

MONTANA WATER RESOURCES BOARD

Water Resources Survey

T. 15N R. 19E Plat No. 98

Photo No. 366-96

Legal Land Owner RAY G. & NORMA M. SAVOIE Address HEATH ROUTE LEWISTOWN MONT

Operator SAME Address SAME

Water is delivered by:— 1. Private System; 2. Ditch Company; 3. State Project; 4. Federal Project; 5. Irrigation District

App. No. Decree No.	NAME OF APPROPRIATOR TO WHOM DECREED	NAME OF STREAM	Date App. Date Priority	Miner's Inches	In Use	NAME OF DITCH (Water Delivered By)	No.	R/F	Present Irr. Acres	Irrigable Acres
5-67	[illegible] E. WRIGHT	COUSEL TRUS E.FK SPRING CREEK	4-5-63	100	NO	PT			—	—

NOTE: R—Denotes Regular Irrigation. F—Flood Irrigation.

Adequate Supply: Yes..... No..... Explain.....

Remarks.....

River Basin MISSOURI

Also in: Plat No..... Twp..... Rge.....	Plat No..... Twp..... Rge.....	Plat No..... Twp..... Rge.....
Plat No..... Twp..... Rge.....	Plat No..... Twp..... Rge.....	Plat No..... Twp..... Rge.....

Information From: FIELD SURVEY

6	5	4	3	2	1
7	8	9	10	11	12
18	17	16	15	14	13
19	20	21	22	23	24
30	29	28	27	26	25
31	32	33	34	35	36

Land Ownership

F-1-A

County FERGUS

Farm Checked: Date 9-22-69

By PAT RUSSELL

MONTANA WATER RESOURCES BOARD

Water Resources Survey

T. 15N R. 19E Plat No. 98

Photo No. 3CC-144 3CC-92

3CC-93 3CC-94

Legal Land Owner HENRY O WILLIARD C/O Address LEWISTOWN MONT

Operator DOUGLAS & DEAN DUBOIS Address WINDHAM MONT

Water is delivered by:— 1. Private System; 2. Ditch Company; 3. State Project; 4. Federal Project; 5. Irrigation District

App. No. Decree No.	NAME OF APPROPRIATOR TO WHOM DECREED	NAME OF STREAM	Date App. Date Priority	Miner's Inches	In Use	NAME OF DITCH (Water Delivered By)	No.	R/F	Present Irr. Acres	Irrigable Acres
5-109	MAY CULVER	TRIB E.F. SPRING CREEK	5-1-03	400	STOCK				—	—
1-221	J.H. WILLIARD	E.F. BIG SPRING CREEK	9-23-93	300	STOCK				—	—
3-221	LAURA SNURR	E.F. SPRING CREEK & 2 TRIBS	6-10-01	300	STOCK				—	—
3-199	GEO CULVER	E.F. SPRING CREEK	FALL OF 1891	500	NO	(PT)			—	—

NOTE: R—Denotes Regular Irrigation. F—Flood Irrigation.

Adequate Supply: Yes..... No..... Explain.....

Remarks.....

River Basin MISSOURI

Also in: Plat No..... Twp..... Rge.....	Plat No..... Twp..... Rge.....	Plat No..... Twp..... Rge.....
Plat No..... Twp..... Rge.....	Plat No..... Twp..... Rge.....	Plat No..... Twp..... Rge.....

Information From:

EARL CRIPPS



Land Ownership

F-1-A

County FERGUS

Farm Checked: Date 9-17-69

By PAT RUSSELL

T 15N R 19E Plat No. 98

Photo No. 3CC-144 3CC-142

MONTANA WATER RESOURCES BOARD

Water Resources Survey

Legal Land Owner FRANK KOTTAS Address 235 SW ASH LEWISTOWN MONT

Operator SAME Address SAME

Water is delivered by:— 1. Private System; 2. Ditch Company; 3. State Project; 4. Federal Project; 5. Irrigation District

App. No. Decree No.	NAME OF APPROPRIATOR TO WHOM DECREED	NAME OF STREAM	Date App. Date Priority	Miner's Inches	In Use	NAME OF DITCH (Water Delivered By)	No.	R/F	Present Irr. Acres	Irrigable Acres
3-566	WALTER C. COX	TRIB EEKSPRING CREEK	10-1-02	150	STOCK				—	—
5-97	JAS. R. SKAGGS	TRIB EEKSPRING CREEK	5-15-03	200	STOCK				—	—
1-176	SAMUEL PHILLIPS	PIKE CREEK	1-1-86	150	STOCK	(PT)			—	—

NOTE: R—Denotes Regular Irrigation. F—Flood Irrigation.

Adequate Supply: Yes..... No..... Explain.....

Remarks.....

River Basin MISSOURI

Also in: Plat No..... Twp..... Rge.....	Plat No..... Twp..... Rge.....	Plat No..... Twp..... Rge.....
Plat No..... Twp..... Rge.....	Plat No..... Twp..... Rge.....	Plat No..... Twp..... Rge.....

Information From:

FRANK KOTTAS

6	5	4	3	2	1
7	8	9	10	11	12
18	17	16	15	14	13
19	20	21	22	23	24
30	29	28	27	26	25
31	32	33	34	35	36

Land Ownership.....

.....

.....

F-1-A

County FERGUS

Farm Checked: Date 9-18-69

By [illegible]

MONTANA WATER RESOURCES BOARD

Water Resources Survey

T 15N R 19E Plat No. 98

Photo No. 3CL-94

Legal Land Owner ALBERT E & MARY D MATETACEK Address HEATH ROUTE LEWISTOWN MONT

Operator SAME Address SAME

Water is delivered by:— 1. Private System; 2. Ditch Company; 3. State Project; 4. Federal Project; 5. Irrigation District

App. No. Decree No.	NAME OF APPROPRIATOR TO WHOM DECREED	NAME OF STREAM	Date App. Date Priority	Miner's Inches	In Use	NAME OF DITCH (Water Delivered By)	No.	R/F	Present Irr. Acres	Irrigable Acres
3-1991	GEO. OLIVER	E. EK SPRINGCREEK	Feb 1-1891	200	No	PT			—	—

NOTE: R—Denotes Regular Irrigation. F—Flood Irrigation.

Adequate Supply: Yes..... No..... Explain.....

Remarks.....

River Basin MISSOURI

Also in: Plat No..... Twp..... Rge.....	Plat No..... Twp..... Rge.....	Plat No..... Twp..... Rge.....
Plat No..... Twp..... Rge.....	Plat No..... Twp..... Rge.....	Plat No..... Twp..... Rge.....

Information From:

EARL CRIPPS

6	5	4	3	2	1
7	8	9	10	11	12
18	17	16	15	14	13
19	20	21	22	23	24
30	29	28	27	26	25
31	32	33	34	35	36

Land Ownership.....

F-1-A

County FERGUS

Farm Checked: Date 9-17-69

By PAT RUSSELL

T 15N R 19E Plat No. 98

Photo No. 3CC-209 3CC-210 3CC-211 3CC-144 3CC-142

MONTANA WATER RESOURCES BOARD

Water Resources Survey

Legal Land Owner JAMES JACKSON Address GILTEDGE ROUTE LEWISTOWN MONT

Operator SAME Address SAME

Water is delivered by:— 1. Private System; 2. Ditch Company; 3. State Project; 4. Federal Project; 5. Irrigation District

App. No. Decree No.	NAME OF APPROPRIATOR TO WHOM DECREED	NAME OF STREAM	Date App. Date Priority	Miner's Inches	In Use	NAME OF DITCH (Water Delivered By)	No.	R/F	Present Irr. Acres	Irrigable Acres
2-394	JO GILKERSON	LAKE AT HEAD OF [illegible]	8-20-96	500	STOCK	[illegible]			—	—
A-4[illegible]	JOHN O GILKERSON	BOYD CREEK	4-27-86	100	STOCK				—	—
3-445	DELLA GILKERSON	PIKE CREEK	4-1-02	200	STOCK				—	—
5-30	JOHN O GILKERSON	LONG COULEE	4-1-02	200	STOCK				—	—

NOTE: R—Denotes Regular Irrigation. F—Flood Irrigation.

Adequate Supply: Yes..... No..... Explain.....

Remarks.....

River Basin MISSOURI

Also in: Plat No..... Twp..... Rge.....	Plat No..... Twp..... Rge.....	Plat No..... Twp..... Rge.....
Plat No..... Twp..... Rge.....	Plat No..... Twp..... Rge.....	Plat No..... Twp..... Rge.....

Information From: JAMES JACKSON

District

Irrigable Acres

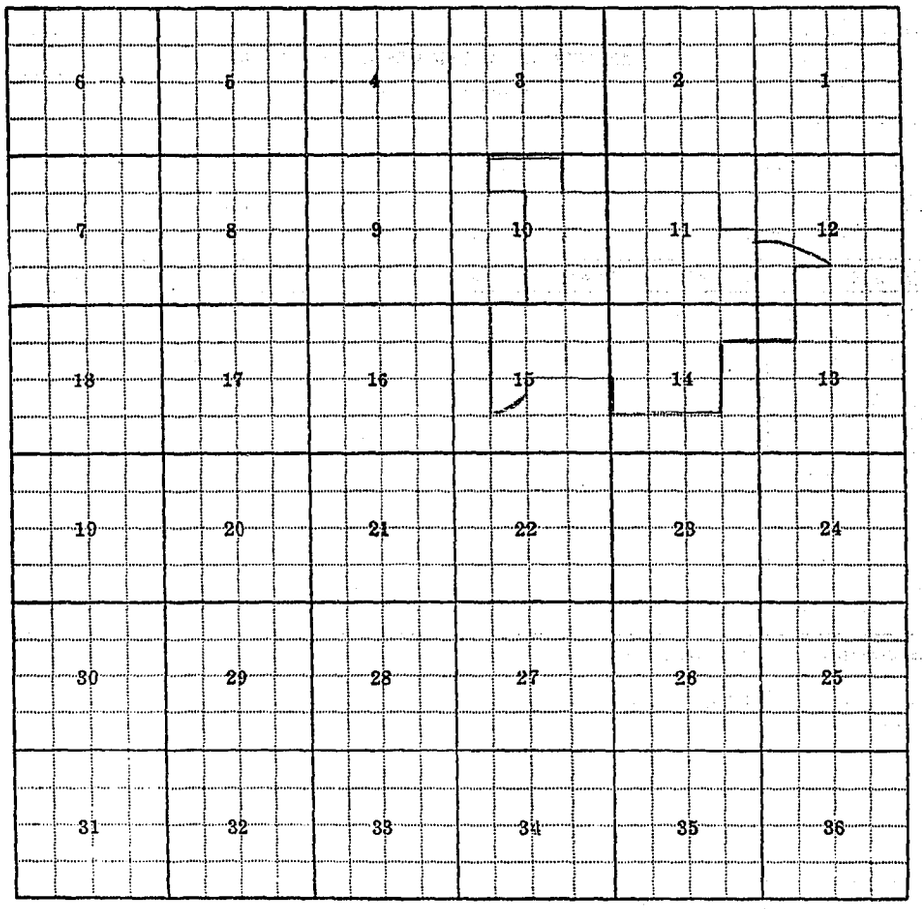

Land Ownership

F-1-A

County FERGUS

Farm Checked: Date 9-22-69

By PAT RUSSELL

MONTANA WATER RESOURCES BOARD

Water Resources Survey

T. 15N R. 19E Plat No. 98

Photo No. 3CC-142 3CC-94 3CC-95

Legal Land Owner CLARENCE M. & JOSEPHINE T. COMES (SON) Address HEATH ROUTE LEWISTOWN MONT

Operator SAME Address SAME

Water is delivered by:— 1. Private System; 2. Ditch Company; 3. State Project; 4. Federal Project; 5. Irrigation District

App. No. Decree No.	NAME OF APPROPRIATOR TO WHOM DECREED	NAME OF STREAM	Date App. Date Priority	Miner's Inches	In Use	NAME OF DITCH (Water Delivered By)	No.	R/F	Present Irr. Acres	Irrigable Acres
3-449	DOLORA BRABANK	DIKE CREEK	9-10-95	160	STOCK				—	—
1-176	SAMUEL PHILLIPS	DIKE CREEK	6-1-86	150	NO	(PT)			—	—

NOTE: R—Denotes Regular Irrigation. F—Flood Irrigation.

Adequate Supply: Yes..... No..... Explain.....

Remarks.....

River Basin MISSOURI

Also in: Plat No..... Twp..... Rge.....	Plat No..... Twp..... Rge.....	Plat No..... Twp..... Rge.....
Plat No..... Twp..... Rge.....	Plat No..... Twp..... Rge.....	Plat No..... Twp..... Rge.....

Information From: GEORGE HAMILTON

No. 78

District

Irrigable Acres
—
—

6	5	4	3	2	1
7	8	9	10	11	12
18	17	16	15	14	13
19	20	21	22	23	24
30	29	28	27	26	25
31	32	33	34	35	36

Land Ownership

F-1-A

County FERGUS

Farm Checked: Date 9-17-69

By PAT RUSSELL

MONTANA WATER RESOURCES BOARD

Water Resources Survey

T. 15N R. 19E Plat No. 98

Photo No. 3CC-144 3CC-142

3CC-92

Legal Land Owner DONALD E & MARGARET ANN HARVEY Address GRASS RANGE ROAD LEWISTOWN MONT

Operator SAME Address SAME

Water is delivered by:— 1. Private System; 2. Ditch Company; 3. State Project; 4. Federal Project; 5. Irrigation District

App. No. Decree No.	NAME OF APPROPRIATOR TO WHOM DECREED	NAME OF STREAM	Date App. Date Priority	Miner's Inches	In Use	NAME OF DITCH (Water Delivered By)	No.	R/F	Present Irr. Acres	Irrigable Acres
1-176	SAMUAL PHILLIPS	PIKE CREEK	6-1-84	150	STOCK	(PT)			—	—

NOTE: R—Denotes Regular Irrigation. F—Flood Irrigation.

Adequate Supply: Yes..... No..... Explain.....

Remarks.....

River Basin MISSOURI

Also in: Plat No..... Twp..... Rge.....	Plat No..... Twp..... Rge.....	Plat No..... Twp..... Rge.....
Plat No..... Twp..... Rge.....	Plat No..... Twp..... Rge.....	Plat No..... Twp..... Rge.....

Information From:

FIELD SURVEY

6	5	4	3	2	1
7	8	9	10	11	12
18	17	16	15	14	13
19	20	21	22	23	24
30	29	28	27	26	25
31	32	33	34	35	36

Land Ownership.....

F-1-A

County FERGUS

T 15N R 19E Plat No. 98

Farm Checked: Date

MONTANA WATER RESOURCES BOARD

Water Resources Survey

Photo No.

By

Legal Land Owner NLD Address

Operator Address

Water is delivered by:— 1. Private System; 2. Ditch Company; 3. State Project; 4. Federal Project; 5. Irrigation District

App. No. Decree No.	NAME OF APPROPRIATOR TO WHOM DECREED	NAME OF STREAM	Date App. Date Priority	Miner's Inches	In Use	NAME OF DITCH (Water Delivered By)	No.	R/F	Present Irr. Acres	Irrigable Acres
A-750M	WM. H. RICKS	E. FK. BIG SPR. CR.	6-27-83	500	—	NO FIELD FORM			—	—
A-77M	L. ROTHWITT ETAL	BIG SPR. CR.	8-4-81	2500	—	MINING NLD			—	—
A-76M	L. ROTHWITT ETAL	BIG SPR. CR.	8-4-81	3000	—	NLD			—	—
A-78M	JOHN TOOMBS	BIG SPR. CR.	8-5-81	600	—	NLD			—	—
A-172M	ROBERT SULLINGER	SPRINGS	11-6-82	10	—	NLD			—	—
A-336M	LOUIS ST. GERMAIN	HALF BREED CR.	1-15-85	300	—	NLD			—	—
A-342M	OLIVER PIDETTE	HALF BREED CR	1-15-85	300	—	NLD			—	—

NOTE: R—Denotes Regular Irrigation. F—Flood Irrigation.

Adequate Supply: Yes..... No..... Explain.....

Remarks.....

River Basin.....

Also in: Plat No..... Twp..... Rge.....	Plat No..... Twp..... Rge.....	Plat No..... Twp..... Rge.....
Plat No..... Twp..... Rge.....	Plat No..... Twp..... Rge.....	Plat No..... Twp..... Rge.....

Information From:

F-1-A

County [illegible]

T. [illegible] R. [illegible] Plat No. [illegible]

Farm Checked: Date [illegible]

MONTANA WATER RESOURCES BOARD
Water Resources Survey

Photo No. [illegible]

By [illegible]

[illegible]

Legal Land Owner [illegible] Address [illegible]

Operator [illegible] Address [illegible]

Water is delivered by:— (1) Private System; 2. Ditch Company; 3. State Project; 4. Federal Project; 5. Irrigation District

App. No. Decree No.	NAME OF APPROPRIATOR TO WHOM DECREED	NAME OF STREAM	Date App. Date Priority	Miner's Inches	In Use	NAME OF DITCH (Water Delivered By)	No.	R/F	Present Irr. Acres	Irrigable Acres
[illegible]	[illegible]	[illegible] (PAGE CR.)	[illegible]	[illegible]	[illegible]	[illegible]	1	R	0	30
[illegible]	[illegible]	[illegible]	1-24-[illegible]	[illegible]	[illegible]				—	—
[illegible]	[illegible]	[illegible]	[illegible]	[illegible]	[illegible]				—	—
[illegible]	[illegible]	[illegible]	[illegible]	[illegible]	[illegible]				—	—
[illegible]	[illegible]	[illegible]	[illegible]	[illegible]	[illegible]				—	—
[illegible]	[illegible]	[illegible]	4-1-05	200	[illegible]				—	—
[illegible]	[illegible]	[illegible]	10-15-05	160	[illegible]				—	—
[illegible]	[illegible]	[illegible]	6-20-96	125	NO				—	—
[illegible]	[illegible] *	[illegible]	5-1-05	100	[illegible]				—	—

NOTE: R—Denotes Regular Irrigation. F—Flood Irrigation.

Adequate Supply: Yes..... No..... Explain * Dou Creek Fr. Elk Cr.

Remarks..... N. Fork

[illegible]	[illegible] *	[illegible]	10-15-98	160	[illegible]	—	—
[illegible]	[illegible] *	[illegible]	10-25-02	200	[illegible]	—	—
[illegible]	[illegible]	[illegible]	10-7-01	240	NO	—	—
[illegible]	[illegible]	[illegible]	[illegible]	320	[illegible]	—	—
[illegible]	[illegible]	[illegible]	10-11-02	320	[illegible]	—	—
[illegible]	[illegible]	SPRING (SWSE SEC 28)	6-18-03	320	[illegible] Pt.	—	—
[illegible]	[illegible]	SPRING (SWSE SEC 28)	7-11-03	250	[illegible]	—	—
[illegible]	[illegible]	[illegible]	7-2-03	50	NO	—	—

River Basin.....

Also in: Plat No.	Twp.	Rge.	Plat No.	Twp.	Rge.	Plat No.	Twp.	Rge.
Plat No.	Twp.	Rge.	Plat No.	Twp.	Rge.	Plat No.	Twp.	Rge.

Information From: [illegible]

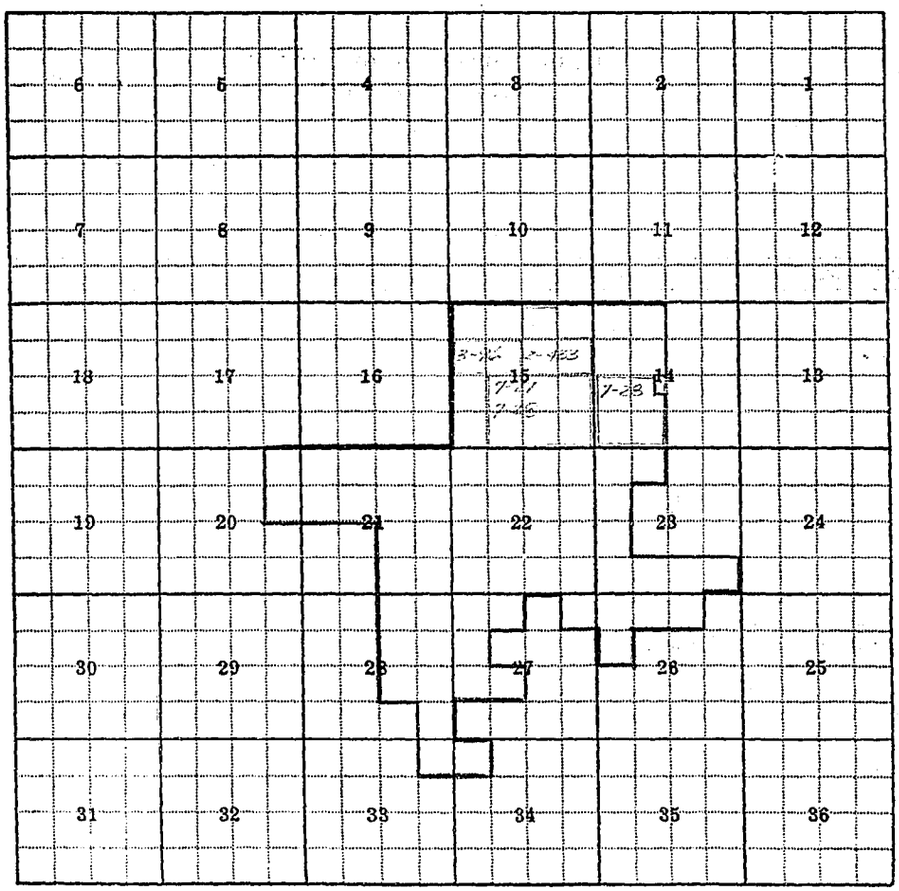

Land Ownership

F-1-A

County BERGUS

Farm Checked: Date 9-18-69

By A. PRESTON

T 15N R 20E Plat No 99

Photo No. 3CC-90-88-86

3CC-150

MONTANA WATER RESOURCES BOARD

Water Resources Survey

Legal Land Owner BENJAMIN B. HILL & SIGRID HILL BERG Address BILLINGS, MONT

Operator Address

Water is delivered by:— 1. Private System; 2. Ditch Company; 3. State Project; 4. Federal Project; 5. Irrigation District

App. No. Decree No.	NAME OF APPROPRIATOR TO WHOM DECREED	NAME OF STREAM	Date App. Date Priority	Miner's Inches	In Use	NAME OF DITCH (Water Delivered By)	No.	R/F	Present Irr. Acres	Irrigable Acres
3-425	[illegible]	TRIB of MCDONALD CR	10-20-03	200	stock				—	—
5-485	[illegible]	TRIB [illegible] CR	5-1-04	50	stock				—	—
3-[illegible]	BENJAMIN T. HILL	TRIB NEX MCDONALD CR	10-1-05	100	stock				—	—
5-[illegible]	[illegible]	TRIB NEX MCDONALD CR	5-1-05	50	stock				—	—
3-469	BENJ T. HILL	TRIB of MCDONALD CR	5-1-1902	100	stock				—	—
5-464	BENJ T. HILL	TWO SPRING CREEK	5-1-04	50	stock				—	—
5-349	WILBERT H. CLUVER	2 TRIB NEX MCDONALD CR	2-25-04	200	stock				—	—

NOTE: R—Denotes Regular Irrigation. F—Flood Irrigation.

Adequate Supply: Yes..... No..... Explain.....

Remarks.....

River Basin MISSOURI RIVER

Also in: Plat No..... Twp..... Rge.....	Plat No..... Twp..... Rge.....	Plat No..... Twp..... Rge.....
Plat No..... Twp..... Rge.....	Plat No..... Twp..... Rge.....	Plat No..... Twp..... Rge.....

Information From:

FRANK KOVACICH
(FORMER OPERATOR)

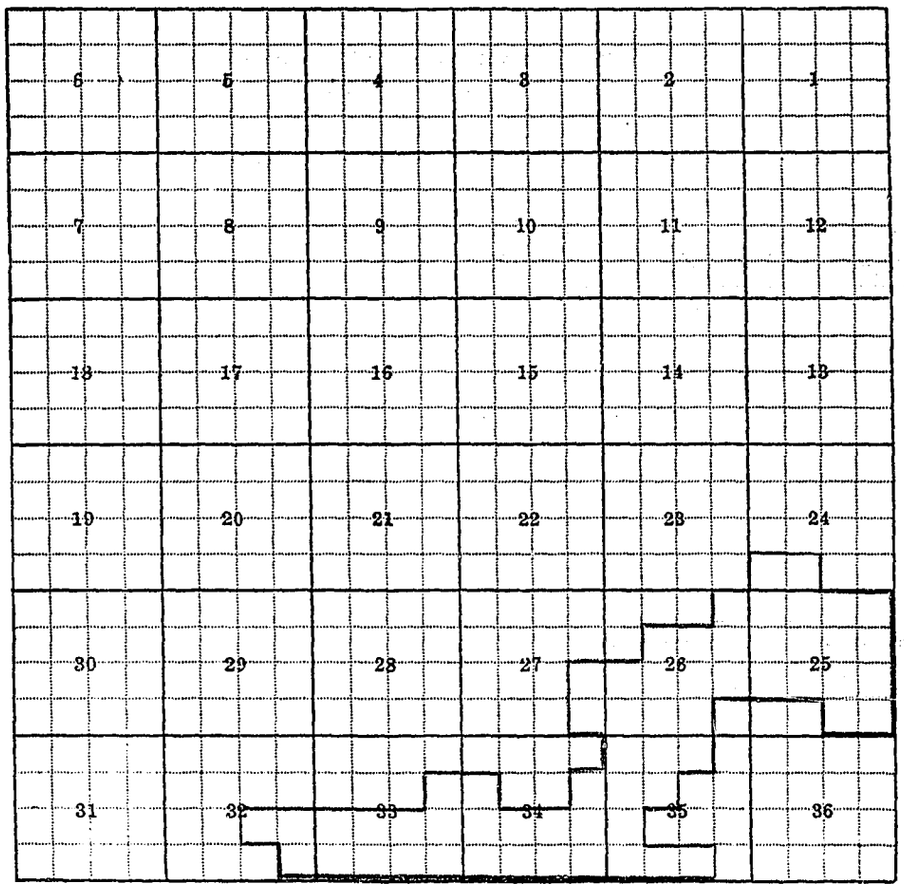

Land Ownership

F-1-A

County Fergus

Farm Checked: Date 9-18-69

By A. Preston

T. 15N R. 20E Plat No. 99

Photo No. 3CC 205

MONTANA WATER RESOURCES BOARD

Water Resources Survey

Legal Land Owner Everett L. Lott Address Gilfeage Mont

Operator (Would like book) Address

Water is delivered by:— 1. Private System; 2. Ditch Company; 3. State Project; 4. Federal Project; 5. Irrigation District

App. No. Decree No.	NAME OF APPROPRIATOR TO WHOM DECREED	NAME OF STREAM	Date App. Date Priority	Miner's Inches	In Use	NAME OF DITCH (Water Delivered By)	No.	R/F	Present Irr. Acres	Irrigable Acres
[illegible]	[illegible]	[illegible]	[illegible]	80	stock				—	—
5-408	[illegible]	[illegible]	[illegible]	100	stock				—	—
[illegible]	[illegible]	[illegible]	[illegible]	100	stock				—	—

NOTE: R—Denotes Regular Irrigation. F—Flood Irrigation.

Adequate Supply: Yes..... No..... Explain.....

Remarks.....

River Basin MISSOURI RIVER

Also in: Plat No. [illegible] Twp. [illegible] Rge. [illegible]	Plat No. ..... Twp. ..... Rge.	Plat No. ..... Twp. ..... Rge. .....
Plat No. ..... Twp. ..... Rge.	Plat No. ..... Twp. ..... Rge.	Plat No. ..... Twp. ..... Rge. .....

Information From: Everett L. Lott

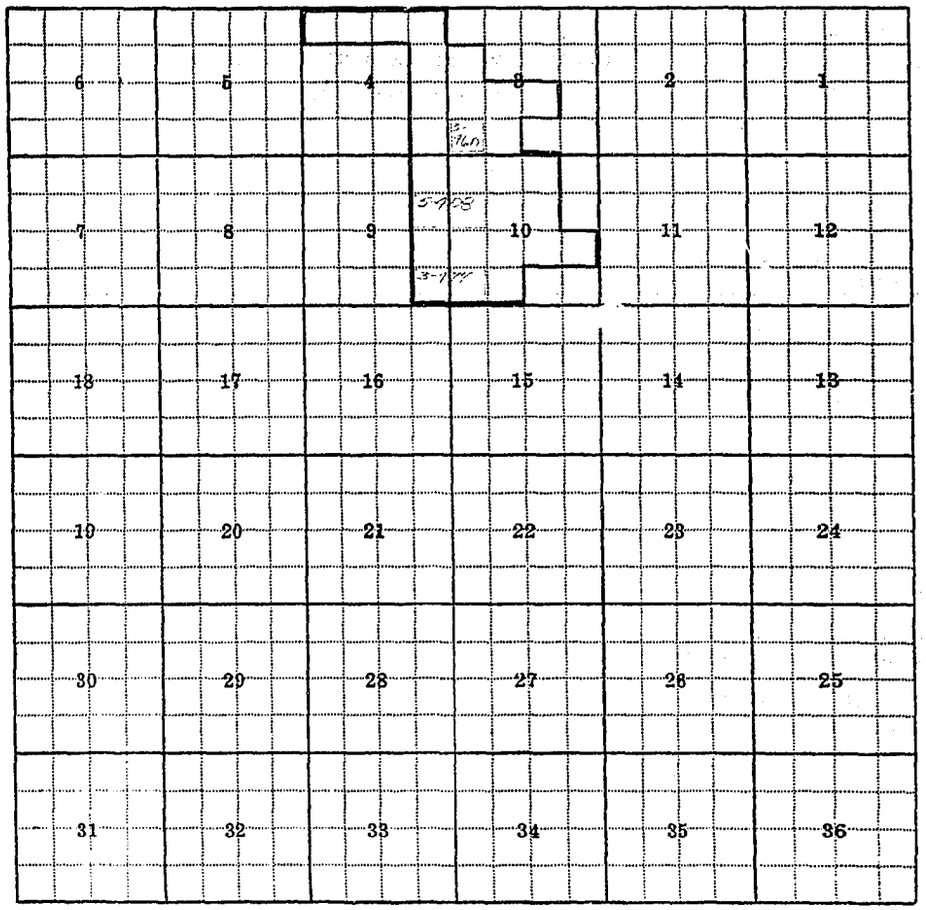

Land Ownership

F-1-A

County FERGUS

T. 15N R. 20E Plat No. 99

Farm Checked: Date 9-18-69

Photo No. 200-205

By [illegible]

MONTANA WATER RESOURCES BOARD

Water Resources Survey

Legal Land Owner W. Clinton Burnett

Address Gilt Edge Route Lewistown Mont

Operator Burton Croft

Address Gilt Edge Route Lewistown Mont

Water is delivered by:— 1. Private System; 2. Ditch Company; 3. State Project; 4. Federal Project; 5. Irrigation District

App. No. Decree No.	NAME OF APPROPRIATOR TO WHOM DECREED	NAME OF STREAM	Date App. Date Priority	Miner's Inches	In Use	NAME OF DITCH (Water Delivered By)	No.	R/F	Present Irr. Acres	Irrigable Acres
5-612	[illegible]	Trib. of [illegible] Cr.	6-17-06	100	stock				—	—
[illegible]	Walter L. Burnett	[illegible] Cr. & 2 Trib.	6-10-00	200	stock (pt)				—	—

NOTE: R—Denotes Regular Irrigation. F—Flood Irrigation.

Adequate Supply: Yes..... No..... Explain.....

Remarks.....

River Basin MISSOURI RIVER

Also in: Plat No..... Twp..... Rge.....	Plat No..... Twp..... Rge.....	Plat No..... Twp..... Rge.....
Plat No..... Twp..... Rge.....	Plat No..... Twp..... Rge.....	Plat No..... Twp..... Rge.....

Information From: Burton Croft

o. 99

District

Irrigable Acres
—
—

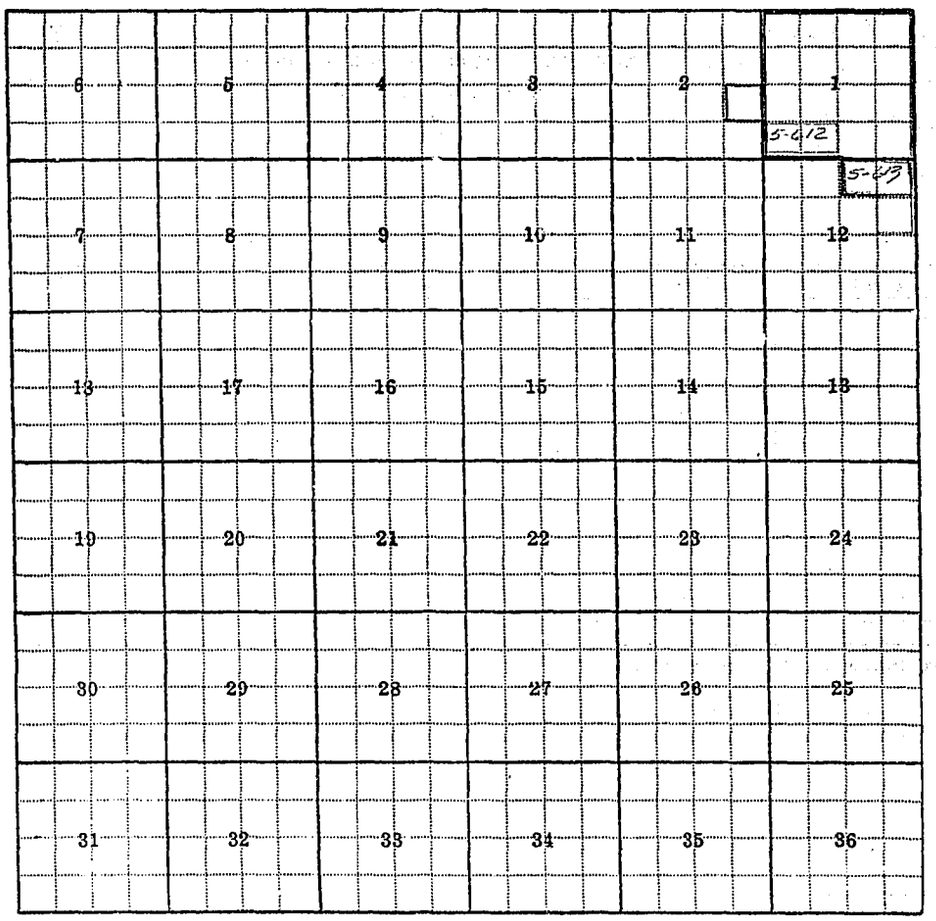

Land Ownership

F-1-A

County FERGUS

T. 15 R. 20 Plat No. 99

Farm Checked: Date 9-18-69

Photo No. 3CC-150

By R. PRESTON

MONTANA WATER RESOURCES BOARD

Water Resources Survey

Legal Land Owner ROBERT L. & MARGO PARRY

Address GILTEDGE, ROUTE LEWISTOWN

Operator

Address

Water is delivered by:— 1. Private System; 2. Ditch Company; 3. State Project; 4. Federal Project; 5. Irrigation District

App. No. Decree No.	NAME OF APPROPRIATOR TO WHOM DECREED	NAME OF STREAM	Date App. Date Priority	Miner's Inches	In Use	NAME OF DITCH (Water Delivered By)	No.	R/F	Present Irr. Acres	Irrigabl Acres
5-229	WM. E. SHERRAN	GULCH (NESW SEC. 11)	11-9-09	350	NO (d)				—	—
7-28	GEO. W. CLARENCE P. & [illegible] SMITH	STREAM F&NW & NESW SEC. 15	1-24-38	250	stock (d)				—	—

NOTE: R—Denotes Regular Irrigation. F—Flood Irrigation.

Adequate Supply: Yes..... No..... Explain.....

Remarks.....

River Basin MISSOURI RIVER

Also in: Plat No..... Twp..... Rge.....	Plat No..... Twp..... Rge.....	Plat No..... Twp..... Rge.....
Plat No..... Twp..... Rge.....	Plat No..... Twp..... Rge.....	Plat No..... Twp..... Rge.....

Information From:

MILDRE R. SMITH

6	5	4	3	2	1
7	8	9	10	11 B-2-2-9	12
18	17	16	15	14 V-25	13
19	20	21	22	23	24
30	29	28	27	26	25
31	32	33	34	35	36

Land Ownership

F-1-A

County [illegible]

T. [illegible] R. [illegible] Plat No. 99

Farm Checked: Date [illegible]

MONTANA WATER RESOURCES BOARD

Water Resources Survey

Photo No. [illegible]

By [illegible]

Legal Land Owner [illegible] Address [illegible]

Operator ..... Address .....

Water is delivered by:— 1. Private System; 2. Ditch Company; 3. State Project; 4. Federal Project; 5. Irrigation District

App. No. Decree No.	NAME OF APPROPRIATOR TO WHOM DECREED	NAME OF STREAM	Date App. Date Priority	Miner's Inches	In Use	NAME OF DITCH (Water Delivered By)	No.	R/F	Present Irr. Acres	Irrigable Acres
[illegible]	[illegible]	[illegible]	[illegible]	[illegible]	[illegible]				—	—
[illegible]	[illegible]	[illegible]	[illegible]	[illegible]	[illegible]				—	—

NOTE: R—Denotes Regular Irrigation. F—Flood Irrigation.

Adequate Supply: Yes..... No..... Explain.....

Remarks.....

River Basin [illegible]

Also in: Plat No.	Twp.	Rge.	Plat No.	Twp.	Rge.	Plat No.	Twp.	Rge.
Plat No.	Twp.	Rge.	Plat No.	Twp.	Rge.	Plat No.	Twp.	Rge.

Information From:

[illegible] (INSPECTOR)

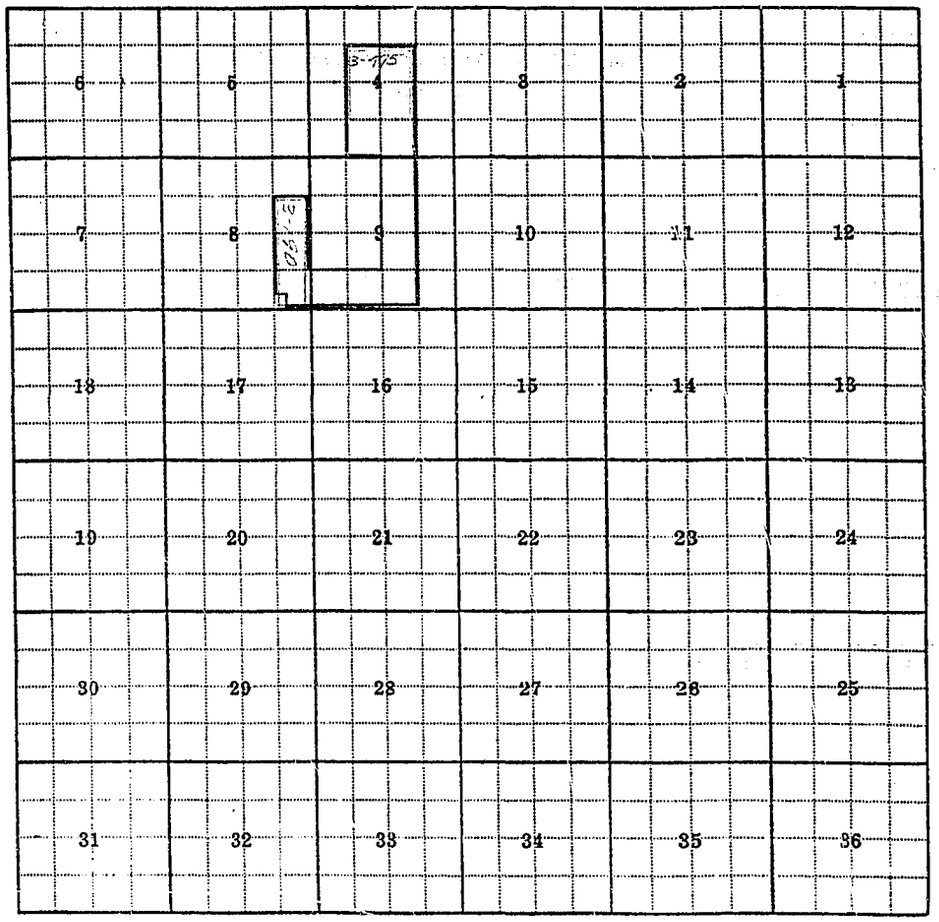

Land Ownership

F-1-A

County FERGUS

Farm Checked: Date 9-18-69

By A PRESTON

T 15N R 20E Plat No 99

Photo No. 3CC-90

MONTANA WATER RESOURCES BOARD

Water Resources Survey

Legal Land Owner JOE & MARIE KOVACICH Address GILTEDGE MONT

Operator Address

Water is delivered by:— 1. Private System; 2. Ditch Company; 3. State Project; 4. Federal Project; 5. Irrigation District

App. No. Decree No.	NAME OF APPROPRIATOR TO WHOM DECREED	NAME OF STREAM	Date App. Date Priority	Miner's Inches	In Use	NAME OF DITCH (Water Delivered By)	No.	R/F	Present Irr. Acres	Irrigable Acres
5-107	CHAS W RICH	SO FK STRIPS MCDONALD CREEK	5-10-09	400	stock				—	—

NOTE: R—Denotes Regular Irrigation. F—Flood Irrigation.

Adequate Supply: Yes..... No..... Explain.....

Remarks.....

River Basin MISSOURI RIVER

Also in: Plat No..... Twp..... Rge.....	Plat No..... Twp..... Rge.....	Plat No..... Twp..... Rge.....
Plat No..... Twp..... Rge.....	Plat No..... Twp..... Rge.....	Plat No..... Twp..... Rge.....

Information From:

JOE KOVACICH

6	5	4	3	2	1
7	8	9	10	11	12
18	17	16	15	14	13
19	20	21	22	23	24
30	29	28	27	26	25
31	32	33	34	35	36

Land Ownership

F-1-A

County FERGUS

Farm Checked: Date 9-18-69

By A. PRESTON

MONTANA WATER RESOURCES BOARD

Water Resources Survey

T 15N R 20E Plat No 99

Photo No. 3CC-90-88 & 146 & 148

Legal Land Owner FRANK & MARION KOVACICH

Address GILTEDGE ROUTE, LEWISTOWN, MONT.

Operator (NOVED LIKE BOOK)

Address

Water is delivered by:— 1. Private System; 2. Ditch Company; 3. State Project; 4. Federal Project; 5. Irrigation District

App. No. Decree No.	NAME OF APPROPRIATOR TO WHOM DECREED	NAME OF STREAM	Date App. Date Priority	Miner's Inches	In Use	NAME OF DITCH (Water Delivered By)	No.	R/F	Present Irr. Acres	Irrigable Acres
[illegible]	[illegible]	[illegible]	7-19-[illegible]	200	stock				—	—
[illegible]	[illegible]	[illegible]	[illegible]	140	stock	PLAT 104 NLD			—	—
	P.O.D. SESE SEC. 13 14N 16E - (PLAT 104)					PLAT 104				
	PL. OF USE E½SE, SWSE SEC 20 - 15N - 20E					PLAT 99 } IMPOSSIBLE				

NOTE: R—Denotes Regular Irrigation. F—Flood Irrigation.

Adequate Supply: Yes..... No..... Explain.....

Remarks.....

River Basin MISSOURI RIVER

Also in: Plat No..... Twp..... Rge.....	Plat No..... Twp..... Rge.....	Plat No..... Twp..... Rge.....
Plat No..... Twp..... Rge.....	Plat No..... Twp..... Rge.....	Plat No..... Twp..... Rge.....

Information From:

FRANK KOVACICH

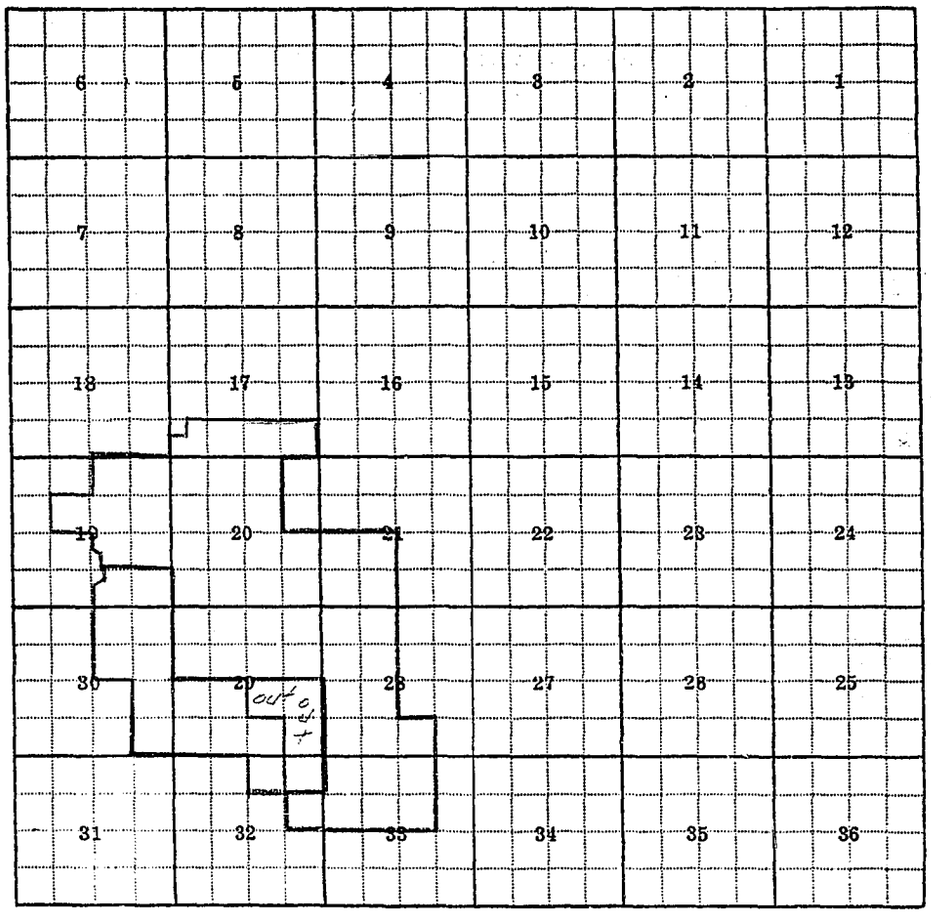

Land Ownership

F-1-A

County FERGUS

Farm Checked: Date 9-18-69

By A. PRESTON

T. 15 R. 20 Plat No. 99

Photo No. 3CC-198

MONTANA WATER RESOURCES BOARD

Water Resources Survey

Legal Land Owner State of Montana Address

Operator JOSEPH PLIVANICK Address Gilmore Route, Lewistown Mont.

Water is delivered by:— 1. Private System; 2. Ditch Company; 3. State Project; 4. Federal Project; 5. Irrigation District

App. No. Decree No.	NAME OF APPROPRIATOR TO WHOM DECREED	NAME OF STREAM	Date App. Date Priority	Miner's Inches	In Use	NAME OF DITCH (Water Delivered By)	No.	R/F	Present Irr. Acres	Irrigable Acres
3-117	MINNIE A. COX	CHIPPEWA CREEK	7-19-00	200	NO				—	—

NOTE: R—Denotes Regular Irrigation. F—Flood Irrigation.

Adequate Supply: Yes..... No..... Explain.....

Remarks.....

River Basin MISSOURI RIVER

Also in: Plat No..... Twp..... Rge.....	Plat No..... Twp..... Rge.....	Plat No..... Twp..... Rge.....
Plat No..... Twp..... Rge.....	Plat No..... Twp..... Rge.....	Plat No..... Twp..... Rge.....

Information From:

DON SNIDER (NEIGHBOR)

District

Irrigable Acres
—

6	5	4	3	2	1
7	8	9	10	11	12
18	17	3-N/ 16	15	14	13
19	20	21	22	23	24
30	29	28	27	26	25
31	32	33	34	35	36

Land Ownership

F-1-A

County FERGUS

T15N R20E Plat No. 991

Farm Checked: Date

MONTANA WATER RESOURCES BOARD

Water Resources Survey

Photo No.

By

Legal Land Owner U.L.D. Address

Operator Address

Water is delivered by:— 1. Private System; 2. Ditch Company; 3. State Project; 4. Federal Project; 5. Irrigation District

App. No. Decree No.	NAME OF APPROPRIATOR TO WHOM DECREED	NAME OF STREAM	Date App. Date Priority	Miner's Inches	In Use	NAME OF DITCH (Water Delivered By)	No.	R/F	Present Irr. Acres	Irrigable Acres
A-269M	JOHN FORGARTY	N. FK. McDONALD CR.	3-23-83	ALL	—	MINING NLD			—	—
1-604	F.W. SHERMAN	UN. TRIB OF CHIPPEWA CR.	11-10-99	20	—	MINING NLD			—	—
3-239	WM. MAYNARD ETAL	UN. TRIB TO N. FK. McDONALD CR.	8-20-01	400	—	MINING NLD			—	—
4-67	ANTON FREHNER	2 SPRINGS	2-8-02	60	—	MINING NLD			—	—

NOTE: R—Denotes Regular Irrigation. F—Flood Irrigation.

Adequate Supply: Yes..... No..... Explain

Remarks

River Basin

Also in: Plat No..... Twp..... Rge.....	Plat No..... Twp..... Rge.....	Plat No..... Twp..... Rge.....
Plat No..... Twp..... Rge.....	Plat No..... Twp..... Rge.....	Plat No..... Twp..... Rge.....

Information From:

No. 991

District

Irrigable Acres
—
—
—
—

F-1-A

County FERGUS

Farm Checked: Date 9-18-69

By M PRESTON

MONTANA WATER RESOURCES BOARD

Water Resources Survey

T 15 R 20 Plat No 99

Photo No. 3CC-150

Legal Land Owner McVAY RANCHES, INC. Address

Operator C/O RUSSELL H. & EILEEN BRANDT Address 603 - 6TH AVE. SO. LEWISTOWN

Water is delivered by:— (1) Private System; 2. Ditch Company; 3. State Project; 4. Federal Project; 5. Irrigation District

App. No. Decree No.	NAME OF APPROPRIATOR TO WHOM DECREED	NAME OF STREAM	Date App. Date Priority	Miner's Inches	In Use	NAME OF DITCH (Water Delivered By)	No.	R/F	Present Irr. Acres	Irrigable Acres
7-71	ELMER PHIPPS	N.FK. MCDONALD CR	7-11-49	1040 FLOOD	stock/gal				—	—
3-551	CATHRINE WINSTON *	TRIB N.FK. MCDONALD CR	9-1-02	200	stock				—	—
5-106	JOHN A WINSTON	N.FK. MCDONALD	9-10-03	100	NO				—	—
9-370-M	STEPHEN E SUITOR	MCDONALD CREEK	3-4-83	250	YES	BRANDT DITCHES	1	R	98	Px 18

NOTE: R—Denotes Regular Irrigation. F—Flood Irrigation.

Adequate Supply: Yes..... No..... Explain * PARK (ABBOTT) CR.

Remarks

AREA MARKED IRR. IN NENE SEC. 23 IS TO BE LEVELED THIS FALL & IRRIGATED NEXT SPRING. HE PLANS TO DO WORK ON ALL DITCHES USED FOR IRRIGATION.

River Basin MISSOURI RIVER

Also in: Plat No..... Twp..... Rge.....	Plat No..... Twp..... Rge.....	Plat No..... Twp..... Rge.....
Plat No..... Twp..... Rge.....	Plat No..... Twp..... Rge.....	Plat No..... Twp..... Rge.....

Information From: RUSSELL BRANDT

No. 99

District

Irrigable Acres
—
—
—
—
Rx 18

6	5	4	3	2	1
7	8	9	10	11	12
18	17	16	15	14	13
19	20	21	22	23	24
30	29	28	27	26	25
31	32	33	34	35	36

Land Ownership

F-1-A

County Fergus

T. 15N R. 20E Plat No. 99

Farm Checked: Date 9-18-69

Photo No. 300-88

By R. Preston

MONTANA WATER RESOURCES BOARD

Water Resources Survey

Legal Land Owner U.S.A.

Address

Operator John E. Berg

Address Gilledge Route, Lewistown Mont

Water is delivered by:— 1. Private System; 2. Ditch Company; 3. State Project; 4. Federal Project; 5. Irrigation District

App. No. Decree No.	NAME OF APPROPRIATOR TO WHOM DECREED	NAME OF STREAM	Date App. Date Priority	Miner's Inches	In Use	NAME OF DITCH (Water Delivered By)	No.	R/F	Present Irr. Acres	Irrigable Acres
5-[illegible]	[illegible]	TRIB NFK McDONALD CR	3-10-05	200	stock				—	—
3-538	[illegible]	[illegible]	[illegible]	200	NO [illegible]				—	—

NOTE: R—Denotes Regular Irrigation. F—Flood Irrigation.

Adequate Supply: Yes..... No..... Explain.....

Remarks.....

River Basin MISSOURI RIVER

Also in: Plat No..... Twp..... Rge.....	Plat No..... Twp..... Rge.....	Plat No..... Twp..... Rge.....
Plat No..... Twp..... Rge.....	Plat No..... Twp..... Rge.....	Plat No..... Twp..... Rge.....

Information From:

FRANK KOVACICH (NEIGHBOR)

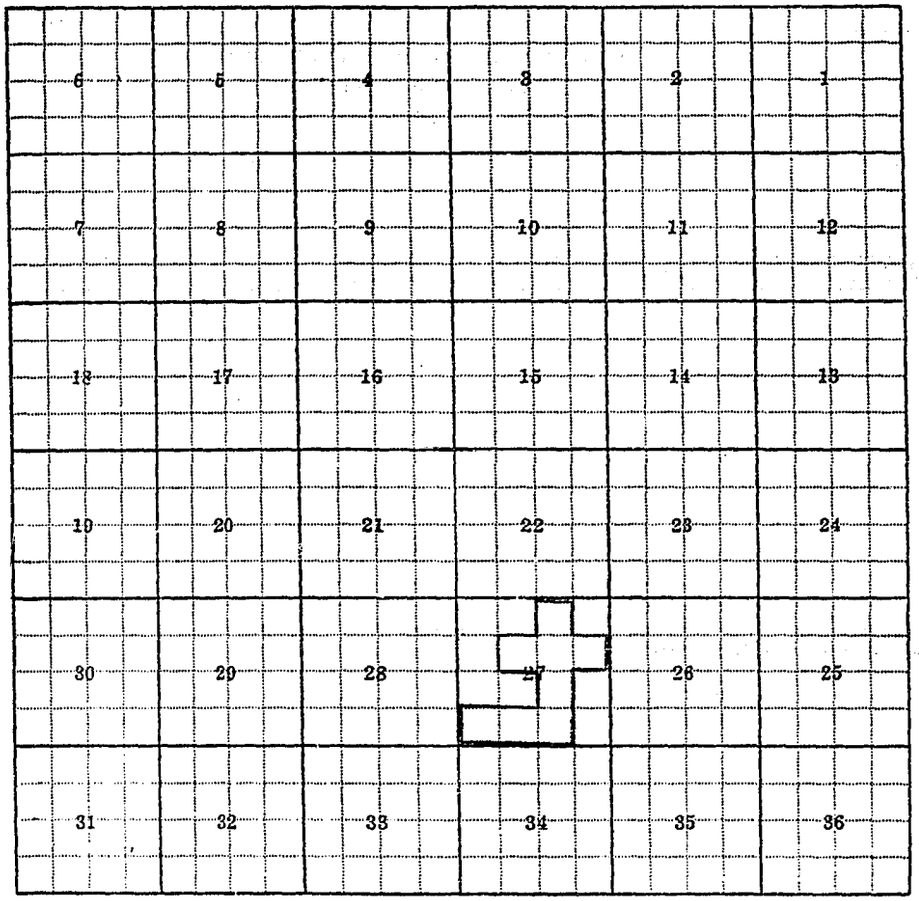

6	5	4	3	2	1
7	8	9	10	11	12
18	17	16	15	14	13
19	20	21	22	23	24
30	29	28	27	26	25
31	32	33	34	35	36

Land Ownership.....

F-1-A

County [illegible] T. [illegible] R. [illegible] Plat No. [illegible]

Farm Checked: Date [illegible]

MONTANA WATER RESOURCES BOARD

Water Resources Survey

Photo No. [illegible]

By [illegible]

Legal Land Owner [illegible] Address [illegible]

Operator ..... Address .....

Water is delivered by:— 1. Private System; 2. Ditch Company; 3. State Project; 4. Federal Project; 5. Irrigation District

App. No. Decree No.	NAME OF APPROPRIATOR TO WHOM DECREED	NAME OF STREAM	Date App. Date Priority	Miner's Inches	In Use	NAME OF DITCH (Water Delivered By)	No.	R/F	Present Irr. Acres	Irrigable Acres
[illegible]	[illegible]	[illegible]	[illegible]	[illegible]	[illegible]				—	—

NOTE: R—Denotes Regular Irrigation. F—Flood Irrigation.

Adequate Supply: Yes..... No..... Explain.....

Remarks.....

River Basin [illegible]

Also in: Plat No. [illegible] Twp. [illegible] Rge. [illegible]	Plat No. ..... Twp. ..... Rge.	Plat No. ..... Twp. ..... Rge. .....
Plat No. ..... Twp. ..... Rge.	Plat No. ..... Twp. ..... Rge.	Plat No. ..... Twp. ..... Rge. .....

Information From: [illegible]

6	5	4	3	2	1
7	8	9	10	11	12
18	17	16	15	14	13
19	20	21	22	23	24
30	29	28	27	26	25
31	32	33	34	35	36

Land Ownership.....

F-1-A

County FERGUS

Farm Checked: Date 9-18-19

By A. PRESTON

T. 15N R. 20E Plat No. 99

Photo No. 3CC-150

MONTANA WATER RESOURCES BOARD

Water Resources Survey

Legal Land Owner JOHN K. BERG Address Gilmore Route, Lewistown Mont

Operator Address

Water is delivered by:— 1. Private System; 2. Ditch Company; 3. State Project; 4. Federal Project; 5. Irrigation District

App. No. Decree No.	NAME OF APPROPRIATOR TO WHOM DECREED	NAME OF STREAM	Date App. Date Priority	Miner's Inches	In Use	NAME OF DITCH (Water Delivered By)	No.	R/F	Present Irr. Acres	Irrigable Acres
[illegible]	[illegible]	[illegible]	6-15-09	400	stock				—	—
[illegible]	[illegible]	[illegible]	4-14-05	[illegible]	stock				—	—
[illegible]	[illegible]	[illegible]	10-7-02	250	no [illegible]				—	—

NOTE: R—Denotes Regular Irrigation. F—Flood Irrigation.

Adequate Supply: Yes..... No..... Explain.....

Remarks.....

River Basin MISSOURI RIVER

Also in: Plat No..... Twp..... Rge.....	Plat No..... Twp..... Rge.....	Plat No..... Twp..... Rge.....
Plat No..... Twp..... Rge.....	Plat No..... Twp..... Rge.....	Plat No..... Twp..... Rge.....

Information From:

JOHN K. BERG

rict

rigable
Acres

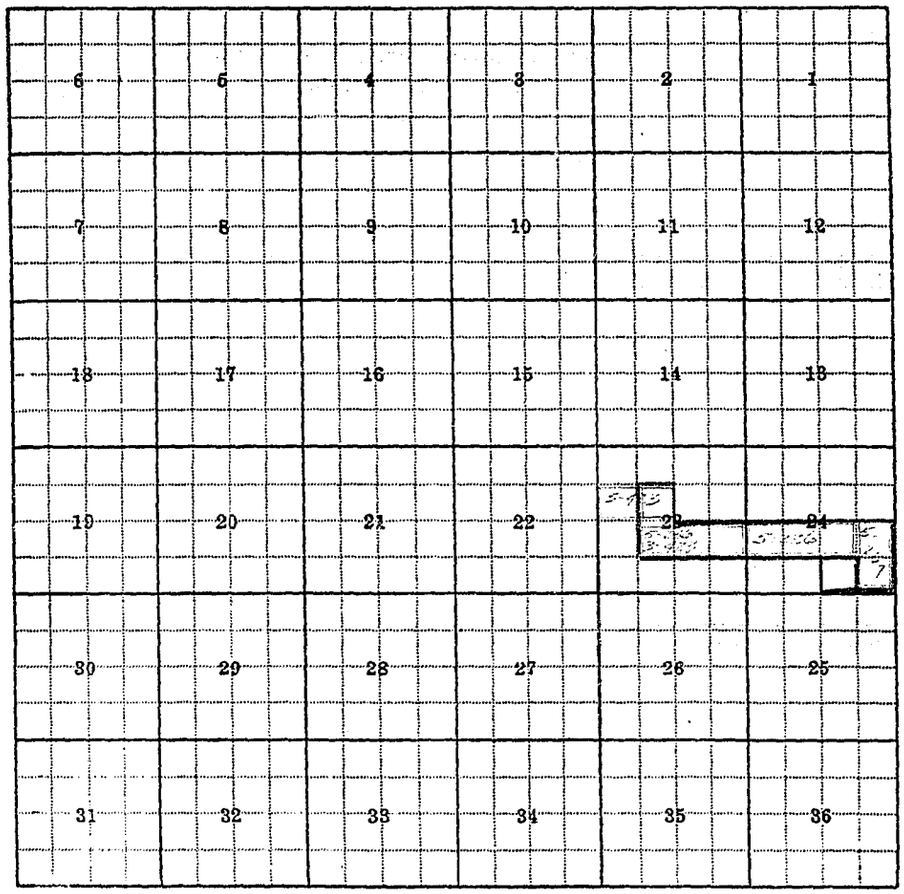

Land Ownership

F-1-A

County FERGUS

Farm Checked: Date 9-17-49

By D. PRESTON

T. 15N R. 20E Plat No. 99

Photo No. 3CC-207; 3CC-146

MONTANA WATER RESOURCES BOARD

Water Resources Survey

Legal Land Owner MARGUERITE C. ABBOTT

Address GILTEDGE ROUTE, LEWISTOWN MONT.

Operator

Address

Water is delivered by:— 1. Private System; 2. Ditch Company; 3. State Project; 4. Federal Project; 5. Irrigation District

App. No. Decree No.	NAME OF APPROPRIATOR TO WHOM DECREED	NAME OF STREAM	Date App. Date Priority	Miner's Inches	In Use	NAME OF DITCH (Water Delivered By)	No.	R/F	Present Irr. Acres	Irrigable Acres
3-341	ERNEST VIERKE	SPRING HEAD OF SHERMAN CREEK	10-1-01	100	NO (ft)				—	—
2-595	J. H. MAGALLON	TRIB. N.FK. McDONALD CR.	3-1895	250	stock				—	—
3-190	TRAFFICANTE MAGALLON	TRIB. N.FK. McDONALD CR.	6-1-1900	120	stock (ft)				—	—

NOTE: R—Denotes Regular Irrigation. F—Flood Irrigation.

Adequate Supply: Yes..... No..... Explain.....

Remarks.....

River Basin MISSOURI RIVER

Also in: Plat No. 41 Twp. 16 Rge. 20	Plat No. ..... Twp. ..... Rge.	Plat No. ..... Twp. ..... Rge. .....
Plat No. ..... Twp. ..... Rge.	Plat No. ..... Twp. ..... Rge.	Plat No. ..... Twp. ..... Rge. .....

Information From: JAMES DUNN

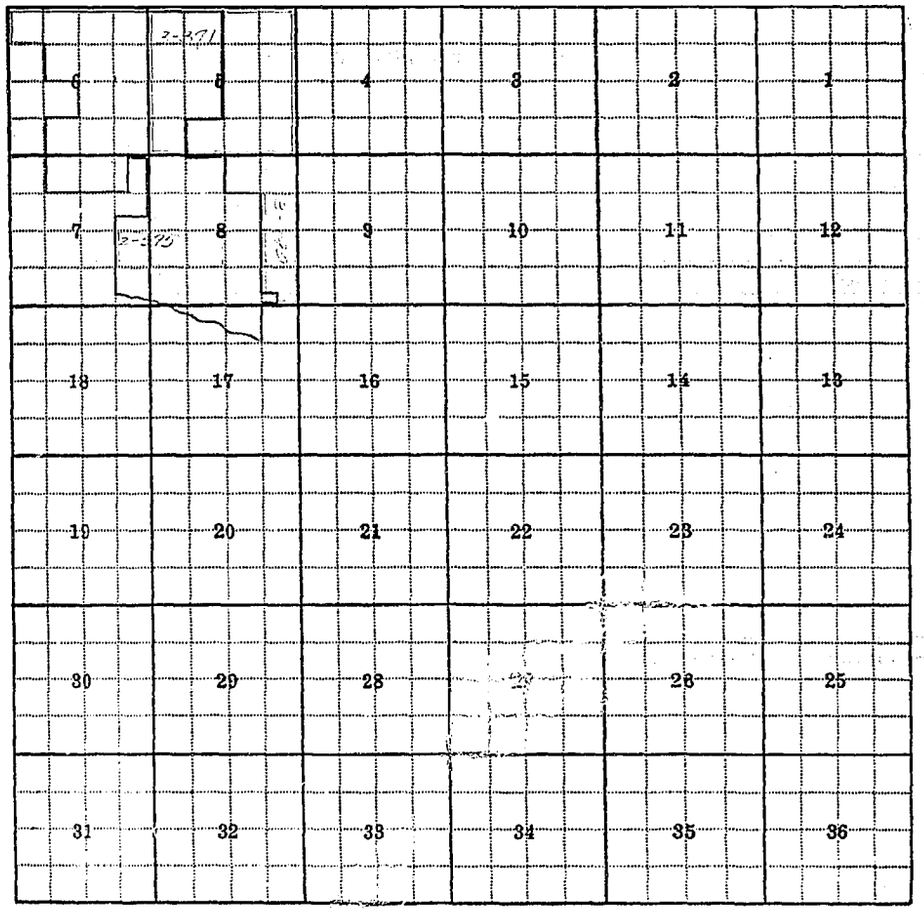

Land Ownership

F-1-A

County [illegible] T. [illegible] R. [illegible] Plat No. [illegible]

Farm Checked: Date [illegible]

MONTANA WATER RESOURCES BOARD

Water Resources Survey

Photo No. [illegible]

By [illegible]

Legal Land Owner [illegible] Address [illegible]

Operator ..... Address .....

Water is delivered by:— 1. Private System; 2. Ditch Company; 3. State Project; 4. Federal Project; 5. Irrigation District

App. No. Decree No.	NAME OF APPROPRIATOR TO WHOM DECREED	NAME OF STREAM	Date App. Date Priority	Miner's Inches	In Use	NAME OF DITCH (Water Delivered By)	No.	R/F	Present Irr. Acres	Irrigable Acres
[illegible]	[illegible]	[illegible]	[illegible]	[illegible]	[illegible]				—	—
S-173	[illegible]	[illegible] Spring & [illegible]	6-1-01	200	[illegible]				—	—

NOTE: R—Denotes Regular Irrigation. F—Flood Irrigation.

Adequate Supply: Yes ..... No ..... Explain .....

Remarks .....

River Basin [illegible] River

Also in: Plat No. ..... Twp. ..... Rge.	Plat No. ..... Twp. ..... Rge.	Plat No. ..... Twp. ..... Rge. .....
Plat No. ..... Twp. ..... Rge.	Plat No. ..... Twp. ..... Rge.	Plat No. ..... Twp. ..... Rge. .....

Information From: [illegible] Survey

No. 99

District

Irrigable Acres
—
—

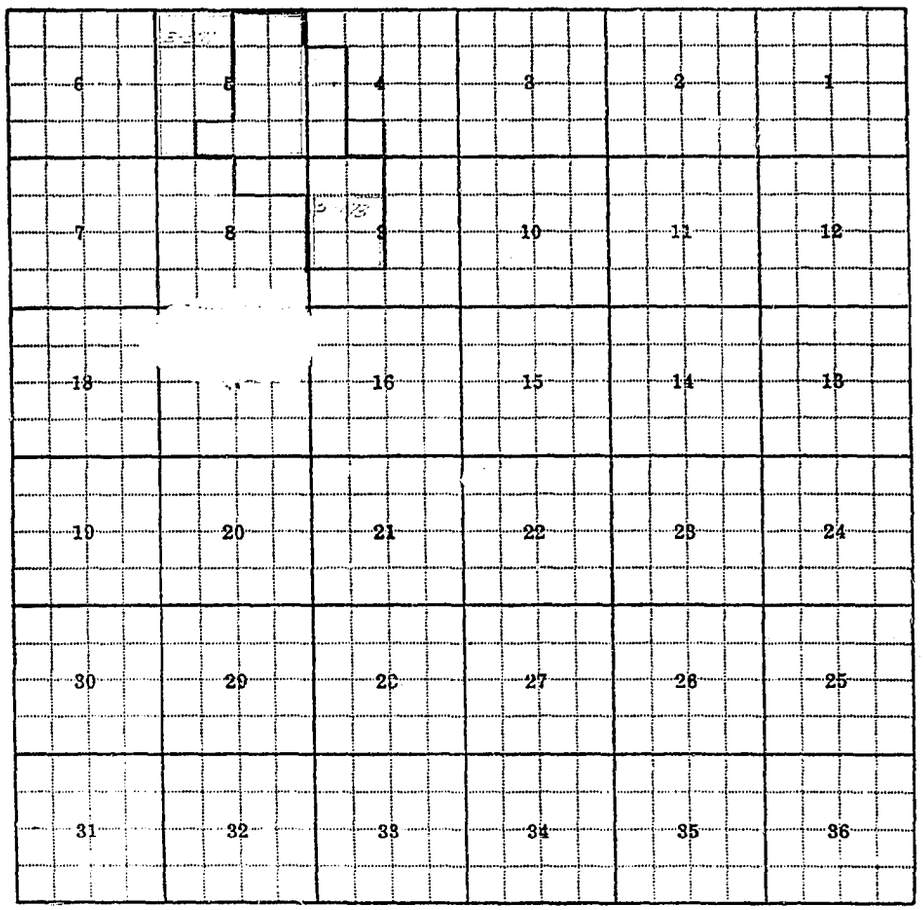

Land Ownership

F-1-A

SENDBOOK

County [illegible]

T. [illegible] R. [illegible] Plat No. 99

Farm Checked: Date [illegible]

MONTANA WATER RESOURCES BOARD

Water Resources Survey

Photo No. [illegible]

By [illegible]

Legal Land Owner [illegible] Address [illegible]

Operator [illegible] Address [illegible]

Water is delivered by:— (1) Private System; 2. Ditch Company; 3. State Project; 4. Federal Project; 5. Irrigation District

App. No. Decree No.	NAME OF APPROPRIATOR TO WHOM DECREED	NAME OF STREAM	Date App. Date Priority	Miner's Inches	In Use	NAME OF DITCH (Water Delivered By)	No.	R/F	Present Irr. Acres	Irrigable Acres
[illegible]	[illegible]	[illegible]	[illegible]	200	[illegible]				—	—
[illegible]	[illegible]	[illegible]	[illegible]	300	[illegible]				—	—
[illegible]	[illegible]	[illegible]	[illegible]	100	[illegible]	[illegible]	1	R	6	
[illegible]	[illegible]	[illegible]	[illegible]	350	[illegible]				—	—
[illegible]	[illegible]	[illegible]	[illegible]	400	[illegible]				—	—
[illegible]	[illegible]	[illegible]	[illegible]	250	[illegible]				—	—
[illegible]	[illegible]	[illegible]	[illegible]	[illegible]	[illegible]				—	—
[illegible]	[illegible]	[illegible]	[illegible]	100	[illegible]				—	—

NOTE: R—Denotes Regular Irrigation. F—Flood Irrigation.

Adequate Supply: Yes..... No..... Explain.....

Remarks.....

[illegible]

River Basin MISSOURI RIVER

Also in: Plat No.	Twp.	Rge.	Plat No.	Twp.	Rge.	Plat No.	Twp.	Rge.
Plat No.	Twp.	Rge.	Plat No.	Twp.	Rge.	Plat No.	Twp.	Rge.

Information From: [illegible]

t No. 99

150

on District

ent Acres	Irrigable Acres

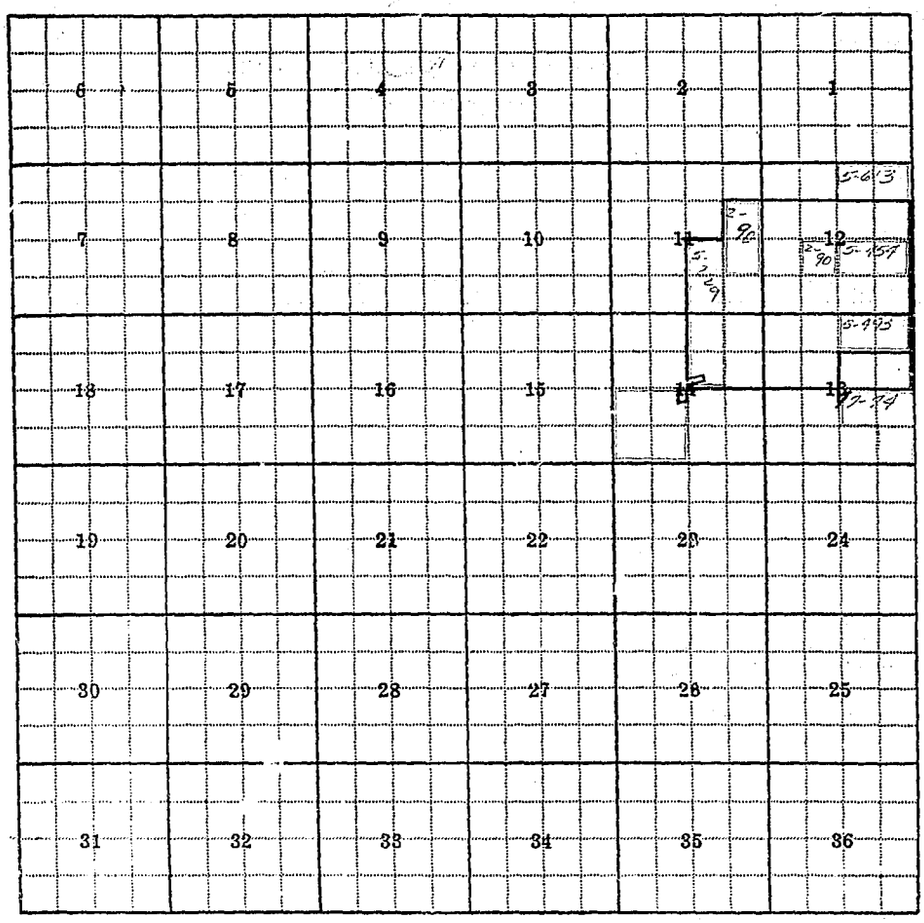

Land Ownership