F-1-A

County FERGUS

T. 15N R. 21E Plat No. 100

Farm Checked: Date 10/7/69

MONTANA WATER RESOURCES BOARD

Water Resources Survey

Photo No. 300 152, 300-201

By NORM. RINEHART

Legal Land Owner DEWEY G. & MARY IRENE SNIDER Address GILTEDGE - RTE. 1 LEWISTOWN

Operator SAME Address SAME

Water is delivered by:— (1.) Private System; 2. Ditch Company; 3. State Project; 4. Federal Project; 5. Irrigation District

App. No. Decree No.	NAME OF APPROPRIATOR TO WHOM DECREED	NAME OF STREAM	Date App. Date Priority	Miner's Inches	In Use	NAME OF DITCH (Water Delivered By)	No.	R/F	Present Irr. Acres	Irrigable Acres
* 2-578	NELLIE T SNIDER **	CHIPPEWA CR.	4-17-99	650	YES	(PT) SNIDER DITCHES	1	R		—
	P.O.D. NEAR NORTHWEST CORNER	NWSE SEC-12 T15N R20E								
** 6-76	WILLIAM NORMAN	(FRITZ'S RUN) CHIPPEWA CR.	5-1-09	50	YES		1	R		—
	P.O.D. NEAR NWSW SEC-12	T15N R20E								
*** 5-540	SAMUEL NEWMAN **	N. FK. CHIPPEWA CR.	4-1-04	200	YES	SUPLIMENT TO	1	R	00	—
	P.O.D. AT CR NEAR CENTER	SEC-12 T15N R20E				# 2-578				
**** E-113	DAISY DUNN *	N. FK. McDONALD CR.	4-1-04	400	YES		1	R		
	P.O.D. NEAR SEC 12	T15N R20E								
***** A332M	SAMUEL BITHELL ~	N. FK McDONALD CR.	11-1-84	200	YES	SNIDER DITCHES **	1	R	8	1X8
	P.O.D. ¼ MILE NORTH SAID LAND	SEC-7 - T15N R-21E								
	SWNW SEC. 7									

NOTE: R—Denotes Regular Irrigation. F—Flood Irrigation.

Adequate Supply: Yes..... No..... Explain * ON-TRIB TO ALKALI CR. ** ALKALI CR.

Remarks HE IRRIGATE ALL SPRING RUN OFF AND OUT OF ALKALI-CREEK UP UNTIL JULY THEN THIS CREEK GOES DRY NOT ENOUGH TO IRRIGATE WITH.

* CHIPPEWA CR. IS WRONG - SHOULD BE (ALKALI - CREEK)
** (FRITZ'S RUN) CHIPPEWA CR. SHOULD BE (ALKALI - CREEK)
*** N. FK. CHIPPEWA CR. SHOULD BE (ALKALI - CREEK)
**** N. FK. McDONALD CR. SHOULD BE (ALKALI - CREEK)
***** N. FK. McDONALD CR. SHOULD BE (ALKALI CREEK)

FROM P.O.D. & PLACE OF USE ON ALL THESE VER. THESE DRAINAGES ARE ALL ON WHAT IS NOW KNOWN AS ALKALI CREEK ALL PODS ARE NWSE SEC. 12 - T15N - R20E EXCEPT # A332M WHICH IS SWNW SEC. 7 - T15N - R21E

River Basin MUSSELSHELL

Also in: Plat No..... Twp..... Rge.....	Plat No..... Twp..... Rge.....	Plat No..... Twp..... Rge.....
Plat No..... Twp..... Rge.....	Plat No..... Twp..... Rge.....	Plat No..... Twp..... Rge.....

Information From:

DEWEY G. SNIDER

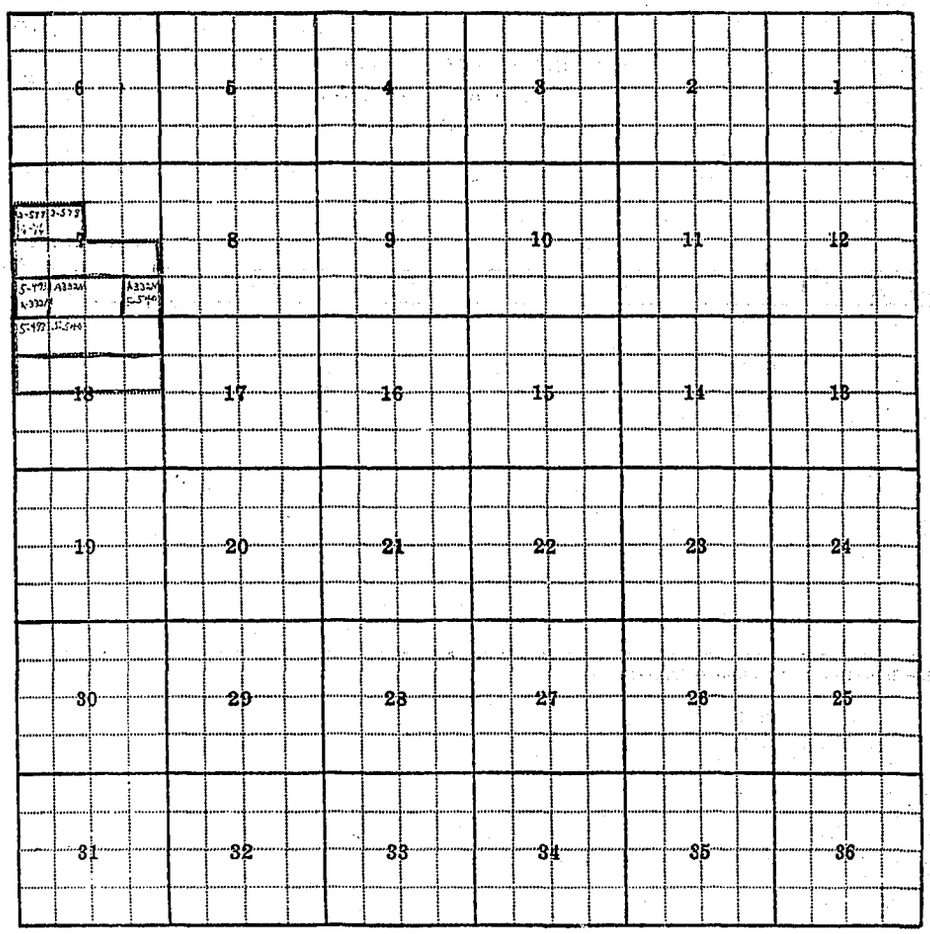

Land Ownership.....

F-1-A

County FERGUS

T 15N R 21E Plat No 100

Farm Checked: Date 9-2-71

MONTANA WATER RESOURCES BOARD

Water Resources Survey

Photo No 3CC-80

By MCB

Legal Land Owner ELSIE EIKE

Address FOREST GROVE, MONT.

Operator

Address

Water is delivered by:— 1. Private System; 2. Ditch Company; 3. State Project; 4. Federal Project; 5. Irrigation District

App. No. Decree No.	NAME OF APPROPRIATOR TO WHOM DECREED	NAME OF STREAM	Date App. Date Priority	Miner's Inches	In Use	NAME OF DITCH (Water Delivered By)	No.	R/F	Present Irr. Acres	Irrigable Acres
* 7347	ELSIE EIKE	COULEE & SPRINGS ON E½NE SEC 35 T15N R21E	1-1920	200	STOCK				—	—

NOTE: R—Denotes Regular Irrigation. F—Flood Irrigation.

Adequate Supply: Yes..... No..... Explain * THIS WR WAS REC'D AFTER FIELD SURVEY

Remarks

MOUNTAINOUS AREA NO IRR.

River Basin

Also in: Plat No..... Twp..... Rge.....	Plat No..... Twp..... Rge.....	Plat No..... Twp..... Rge.....
Plat No..... Twp..... Rge.....	Plat No..... Twp..... Rge.....	Plat No..... Twp..... Rge.....

Information From:

OFFICE

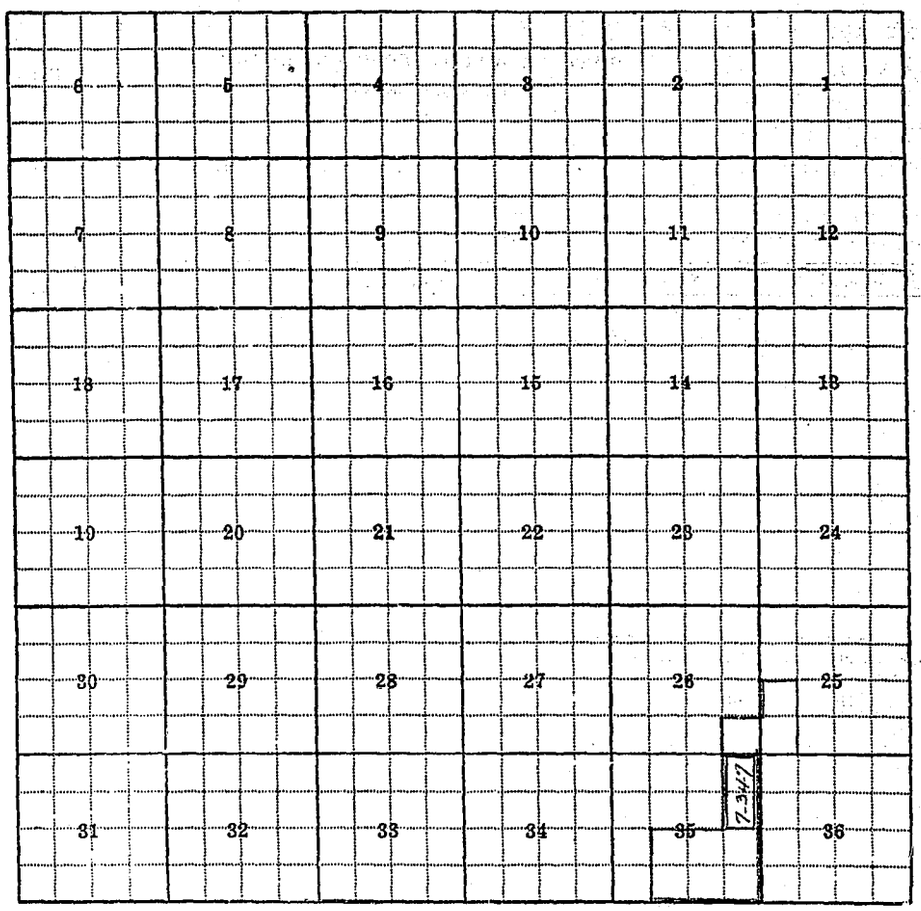

Land Ownership

F-1-A

County Fergus

T 15N R 21E Plat No. 100

Farm Checked: Date 7-2-29

MONTANA WATER RESOURCES BOARD

Water Resources Survey

Photo No. 3cc 80, 82, 84 6

By Frank Dumont - NORM

3cc 152, 154, 156

Legal Land Owner Swend Holland Address Lewistown, Mont.

Operator Same Address Same

Water is delivered by:— 1. Private System; 2. Ditch Company; 3. State Project; 4. Federal Project; 5. Irrigation District

App. No. Decree No.	NAME OF APPROPRIATOR TO WHOM DECREED	NAME OF STREAM	Date App. Date Priority	Miner's Inches	In Use	NAME OF DITCH (Water Delivered By)	No.	R/F	Present Irr. Acres	Irrigable Acres
3-459	Matthew Flaherty	Trib. No. Fk. McDonald Cr.	OCT, 1901	160	NO				—	—
6-19	Georgeana Bright	Trib. Chippewa Cr.	9-1-06	200	NO				—	—
2-149	Albert H. Sellers	No. Fk. McDonald Cr.	3-25-93	400	[illegible]				—	—
6-205	Olga Josefine Holland	Trib. No. Fk. McDonald Cr.	9-1-08	200	NO				—	—
5-246	Sam Haaland	Trib. McDonald Cr.	4-1-01	200	NO				—	—
3-538	Swend Holland Jr.	Trib. No. Fk. McDonald Cr.	5-15-00	200	NO				—	—
3-537	Pauline Atkinson	Certain Contours	5-1-01	400	Short				—	—
5-321	John A. Wirstad & Cristina Stillman	No. Fk. McDonald Cr.	9-29-05	400	NO				—	—
2-148	Alb. H. Sellers	Horse Thief Gulch	3-14-93	300	NO				—	—
5-411	Swend Holland	No. Fk. McDonald Cr. & Tribs.	4-15-01	500	[illegible]				—	—

NOTE: R—Denotes Regular Irrigation. F—Flood Irrigation.

Adequate Supply: Yes..... No..... Explain.....

Remarks.....

Mrs. Holland does not irrigate any of his lands.

River Basin MUSSELSHELL

Also in: Plat No. Twp. Rge.	Plat No. Twp. Rge.	Plat No. Twp. Rge.
Plat No. Twp. Rge.	Plat No. Twp. Rge.	Plat No. Twp. Rge.

Information From:

SWEND - HOLLAND

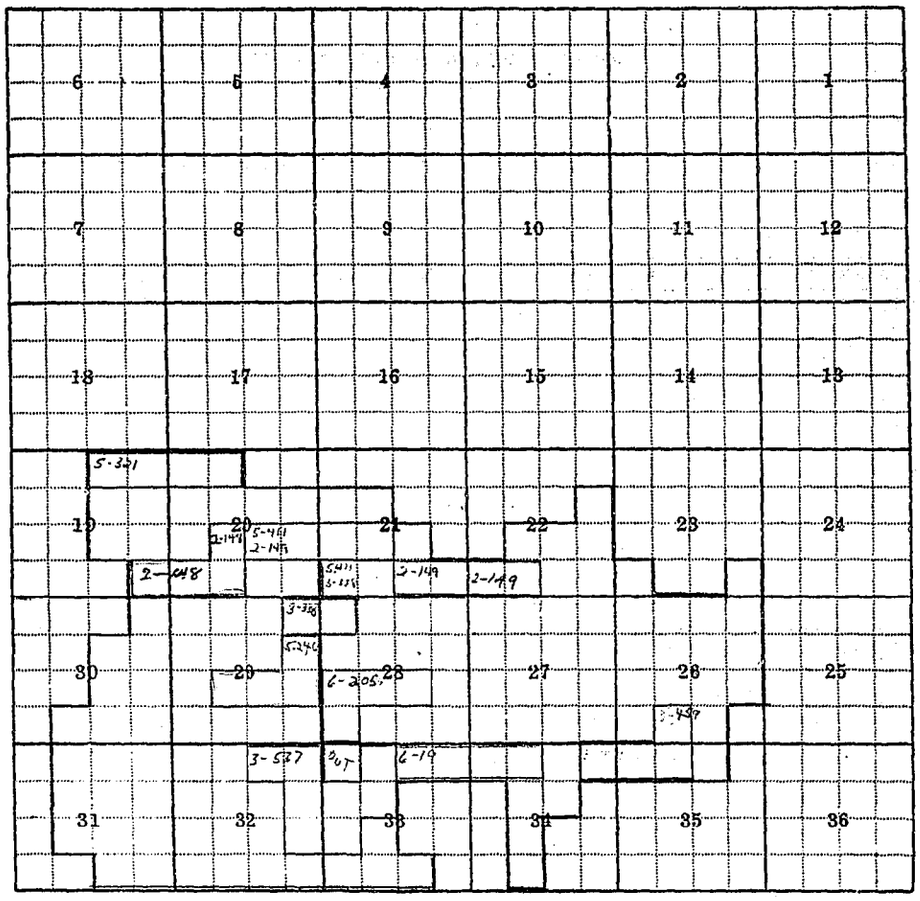

Land Ownership

F-1-n

County: Fergus

T. 15N R. 21E Plat No. 100

Farm Checked: Date 10/1/69

MONTANA WATER RESOURCES BOARD

Water Resources Survey

Photo No. 30.5 152, 30.5 84

By: Frank Dumont - NORM

Legal Land Owner: John K Berg

Address: LEWISTOWN

Operator: RUSSELL BRANDT

Address: 623 5TH AVE LEWISTOWN

Water is delivered by:— 1. Private System; 2. Ditch Company; 3. State Project; 4. Federal Project; 5. Irrigation District

App. No. Decree No.	NAME OF APPROPRIATOR TO WHOM DECREED	NAME OF STREAM	Date App. Date Priority	Miner's Inches	In Use	NAME OF DITCH (Water Delivered By)	No.	R/F	Present Irr. Acres	Irrigable Acres
E-267	Mary E Callahan	No. FK Trib. McDonald Cr.	6-15-04	400	STOCK				—	—
3-529	Mich & Mary Callahan	Ben Hill Cr.	6-18-03	4180	STOCK				—	—

NOTE: R—Denotes Regular Irrigation. F—Flood Irrigation.

Adequate Supply: Yes..... No..... Explain.....

Remarks.....

River Basin: MUSSELSHELL

Also in: Plat No. Twp. Rge.	Plat No. Twp. Rge.	Plat No. Twp. Rge.
Plat No. Twp. Rge.	Plat No. Twp. Rge.	Plat No. Twp. Rge.

Information From:

RUSSELL BRANDT

lo 100

ac 84

District

	Irrigable Acres
	—
	—

F-1-A

County: Fergus

T. 15N R. 21E Plat No. 100

Farm Checked: Date 9-19-69

MONTANA WATER RESOURCES BOARD

Water Resources Survey

Photo No. 3cc197, 3cc199, 3cc201, 3cc152, 3cc154, 3cc156.

By: Frank Dumont

Legal Land Owner: Clifton W. Burnett — Address: Lewistown, Mt.

Operator: Burton Croft — Address: Gilt Edge Rt. Lewistown Mt

Water is delivered by:— 1. Private System; 2. Ditch Company; 3. State Project; 4. Federal Project; 5. Irrigation District

App. No. Decree No.	NAME OF APPROPRIATOR TO WHOM DECREED	NAME OF STREAM	Date App. Date Priority	Miner's Inches	In Use	NAME OF DITCH (Water Delivered By)	No.	R/F	Present Irr. Acres	Irrigable Acres
6-232	Carl Fields	Fritz's Run	5-1-09	200	No				—	—
3-334	Henry C Burnett	Fritz's Run or (Chippewa Cr)	5-1-98	200	NO				—	—
2-197	Eugene Sullivan	Chippewa Creek	6-30-93	300	Stock				—	—
5-116	Joseph Charlotte	(Fritz's run) Chippewa Cr.	4-1-02	200	Stock				—	—
2-232	E H. Messenger	Chippewa Cr.	9-18-93	500	Stock				—	—
5-631	Charles Stuart	(Fritz's Run) Chippewa Cr.	4-1-07	200	Stock				—	—
2-233	Gert W. Messenger	Chippewa Cr.	9-20-93	500	Stock				—	—
5-613	Walter L. Burnett	Alkali and 2 Trib.	6-10-1900	200	Stock				—	—
A-332M	Samuel Bithell	N. Fk. of MacDonald Cr.	11-1-84	300	Stock RT				—	—
2-578	Nellie T. Snider *	Chippewa Cr.	4-12-99	160	NO P				—	—
5-506	Mace LaTray	Alkali Cr.-Un-Trib.	6-10-05	100	NO				—	—
5-378	William C. Burnett	Alkali Cr.-Un-Trib.	5-10-04	200	Stock				—	—
5-507	Benjamino Hexter	Alkali Cr.-Un-Trib.	6-7-05	200	Stock				—	—

NOTE: R—Denotes Regular Irrigation. F—Flood Irrigation.

Adequate Supply: Yes..... No..... Explain: + ALKALI CR.

Remarks

River Basin: MUSSELSHELL

Also in: Plat No. 92 Twp. 16N Rge. 22E	Plat No. ..... Twp. ..... Rge.	Plat No. ..... Twp. ..... Rge. .....
Plat No. ..... Twp. ..... Rge.	Plat No. ..... Twp. ..... Rge.	Plat No. ..... Twp. ..... Rge. .....

Information From: Burton Croft

100

99

15%

MH

strict

Irrigable Acres

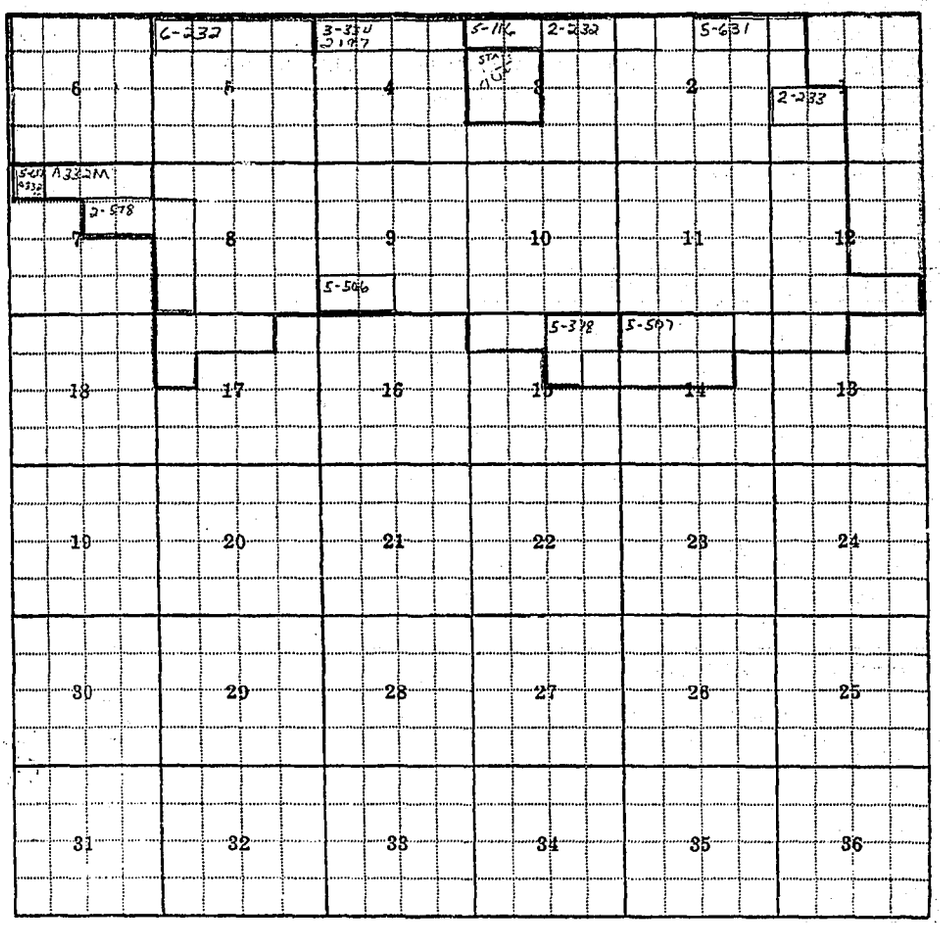

Land Ownership

F-1-A

County Fergus

T 15N R 21E Plat No 100

Farm Checked: Date 10/6/12

Photo No. 300 84

By Frank Dumont - NDRM

MONTANA WATER RESOURCES BOARD

Water Resources Survey

Legal Land Owner Benjamin Hill & Sigrid Hill Berg Address LEWISTOWN

Operator BEN HILL Address BILLINGS

Water is delivered by:— 1. Private System; 2. Ditch Company; 3. State Project; 4. Federal Project; 5. Irrigation District

App. No. Decree No.	NAME OF APPROPRIATOR TO WHOM DECREED	NAME OF STREAM	Date App. Date Priority	Miner's Inches	In Use	NAME OF DITCH (Water Delivered By)	No.	R/F	Present Irr. Acres	Irrigable Acres
5-542	Nancy M Utter	Trib McDonald Cr.	2-8-07	50	NO				—	—
	MUST BE BEN HILL CR.									

NOTE: R—Denotes Regular Irrigation. F—Flood Irrigation.

Adequate Supply: Yes..... No..... Explain.....

Remarks.....

River Basin MUSSELSHELL

Also in: Plat No..... Twp..... Rge.....	Plat No..... Twp..... Rge.....	Plat No..... Twp..... Rge.....
Plat No..... Twp..... Rge.....	Plat No..... Twp..... Rge.....	Plat No..... Twp..... Rge.....

Information From: FIELD SURVEY

RUSSEL BRANDT

No. 100

District

Irrigable Acres

6	5	4	3	2	1
7	8	9	10	11	12
18	17	16	15	14	13
19	20	21	22	23	24
5.54 30	29	28	27	26	25
31	32	33	34	35	36

Land Ownership

F-1-A

County: Fergus

T. 15 N. R. 21 E. Plat No. 100

Farm Checked: Date 10/6/69

MONTANA WATER RESOURCES BOARD

Water Resources Survey

Photo No. 300 156

By: Frank Dumont-NORM

Legal Land Owner: Taisy Dunn (Et al) Address:

Operator: Address: GILTEDGE - RTE - LEWISTOWN

Water is delivered by:— 1. Private System; 2. Ditch Company; 3. State Project; 4. Federal Project; 5. Irrigation District

App. No. Decree No.	NAME OF APPROPRIATOR TO WHOM DECREED	NAME OF STREAM	Date App. Date Priority	Miner's Inches	In Use	NAME OF DITCH (Water Delivered By)	No.	R/F	Present Irr. Acres	Irrigable Acres
3-274	Claude Peterson	N. Fk. Alkali Cr.	11-1-01	200	No				—	—
5-286	George Dunn	Trib. N. Fk. McDonald Cr.	4-10-02	200	No				—	—

NOTE: R—Denotes Regular Irrigation. F—Flood Irrigation.

Adequate Supply: Yes..... No..... Explain.....

Remarks.....

No IRRIGATION. GEO. POTTER WAS OPERATOR BUT DOESN'T NOW.

River Basin: MUSSELSHELL

Also in: Plat No. Twp. Rge.	Plat No. Twp. Rge.	Plat No. Twp. Rge.
Plat No. Twp. Rge.	Plat No. Twp. Rge.	Plat No. Twp. Rge.

Information From:

GEO. POTTER

6	5	4	3	2	1
7	8	9	10	11	12
18	17	16	15	14	13
19	20	21	22	23	24
30	29	28	27	26	25
31	32	33	34	35	36

Land Ownership.....

F-1-A

County: Fergus

T. 15N R. 21E Plat No. 100

Farm Checked: Date 9-21-69

MONTANA WATER RESOURCES BOARD

Water Resources Survey

Photo No. 3CC 80

By: Frank Dumont - NORM

Legal Land Owner: Ayers Ranch Colony Inc. Address: Grass Range MT. Box 77

Operator: Same Address: Same

Water is delivered by:— 1. Private System; 2. Ditch Company; 3. State Project; 4. Federal Project; 5. Irrigation District

App. No. Decree No.	NAME OF APPROPRIATOR TO WHOM DECREED	NAME OF STREAM	Date App. Date Priority	Miner's Inches	In Use	NAME OF DITCH (Water Delivered By)	No.	R/F	Present Irr. Acres	Irrigable Acres
x 2485	Harry O. Willard	No. Fk. McDonald Cr.	6-1-95	150	STOCK	~~Ayers Ditch~~	~~—~~	~~—~~	—	—

NOTE: R—Denotes Regular Irrigation. F—Flood Irrigation.

Adequate Supply: Yes..... No..... Explain.....

Remarks.....

No irrigating is done in Sec 25, T15N, R21E,; however the Ayers Ditch does cross part of this land.

River Basin MUSSELSHELL

Also in: Plat No. Twp. Rge.	Plat No. Twp. Rge.	Plat No. Twp. Rge.
Plat No. Twp. Rge.	Plat No. Twp. Rge.	Plat No. Twp. Rge.

Information From: John Stahl Jr.

6	5	4	3	2	1
7	8	9	10	11	12
18	17	16	15	14	13
19	20	21	22	23	24
30	29	28	27	26	2-485 25
31	32	33	34	35	36

Land Ownership

F-1-A

County: Fergus

T. 15 N R 21 E Plat No. 100

Farm Checked: Date 10/6/69

MONTANA WATER RESOURCES BOARD

Water Resources Survey

Photo No. 3cc 152

By: Frank Dumont - NORM

Legal Land Owner: Mc Vay Ranches Inc. Address: LEWISTOWN

Operator: RUSSEL BRANDT Address: 603 SAVE LEWISTOWN

Water is delivered by:— 1. Private System; 2. Ditch Company; 3. State Project; 4. Federal Project; 5. Irrigation District

App. No. Decree No.	NAME OF APPROPRIATOR TO WHOM DECREED	NAME OF STREAM	Date App. Date Priority	Miner's Inches	In Use	NAME OF DITCH (Water Delivered By)	No.	R/F	Present Irr. Acres	Irrigable Acres
1-133	S. F. Switzer	No. Fk McDonald Cr.	6-18-88	200	NO	McVay DITCH	1	R		
5-321	John A. Winston & Winston Stock Co.	No. Fk. McDonald Cr.	9-28-05	400	NO			R	OPX	39
7-74	Elmer Phipps	No Fk McDonald Cr.	7-11-49	1000	NO	MC VAY DITCH	1	R		

NOTE: R—Denotes Regular Irrigation. F—Flood Irrigation.

Adequate Supply: Yes..... No..... Explain.....

Remarks: HE HAS IRRIGATED BUT DOESN'T AT PRESENT BUT HE IS GOING TO REBUILD HIS SYSTEM 7-74 SUPPLIMENTAL TO 1-133

River Basin: MUSSELSHELL

Also in: Plat No..... Twp..... Rge.....	Plat No..... Twp..... Rge.....	Plat No..... Twp..... Rge.....
Plat No..... Twp..... Rge.....	Plat No..... Twp..... Rge.....	Plat No..... Twp..... Rge.....

Information From: RUSSEL BRANDT

6	5	4	3	2	1
7	8	9	10	11	12
18	17	16	15	14	13
19 1-183 5-421 7-94 7-94	20	21	22	23	24
30	29	28	27	26	25
31	32	33	34	35	36

Land Ownership

F-1-A

County Fergus

T 15 N R 21 E Plat No. 100

Farm Checked: Date 9-21-69

MONTANA WATER RESOURCES BOARD

Water Resources Survey

Photo No. 20C - 197

By Frank Dumont - NRM

Legal Land Owner Susan McCartney Address 117 E Lake Lewistown, Mt

Operator Charles McCartney Address 111 Park St Lewistown, Mt.

Water is delivered by:— 1. Private System; 2. Ditch Company; 3. State Project; 4. Federal Project; 5. Irrigation District

App. No. Decree No.	NAME OF APPROPRIATOR TO WHOM DECREED	NAME OF STREAM	Date App. Date Priority	Miner's Inches	In Use	NAME OF DITCH (Water Delivered By)	No.	R/F	Present Irr. Acres	Irrigable Acres
2-233	Gert W. Meccanor	Chippewa Cr.	9-20-93	500	Stock				—	—
2-213	Heirs of Curtis L. Eder	Chippewa Cr	8-15-97	200	Stock				—	—

NOTE: R—Denotes Regular Irrigation. F—Flood Irrigation.

Adequate Supply: Yes..... No..... Explain.....

Remarks.....

No irrigating is done at all in Sec 1 or Sec 12 T 15 N R 21 E.
Also there are no ditches.

River Basin M.U.S.S.E.L.S.H.E.L.L.

Also in: Plat No. Twp. Rge.	Plat No. Twp. Rge.	Plat No. Twp. Rge.
Plat No. Twp. Rge.	Plat No. Twp. Rge.	Plat No. Twp. Rge.

Information From: Charley McCartney



Land Ownership.....

.....

.....

F-1-A

County: Fergus

T. 15 N. R. 21 E. Plat No. 100

Farm Checked: Date 10/1/69

Photo No. 3cc 156, 3cc 157

By: Frank Dumont - NRCS

MONTANA WATER RESOURCES BOARD

Water Resources Survey

Legal Land Owner: Eugene S. & Rose Marie Mack — Address: GILT EDGE, RT. LEWISTOWN

Operator: SAME — Address: SAME

Water is delivered by:— 1. Private System; 2. Ditch Company; 3. State Project; 4. Federal Project; 5. Irrigation District

App. No. Decree No.	NAME OF APPROPRIATOR TO WHOM DECREED	NAME OF STREAM	Date App. Date Priority	Miner's Inches	In Use	NAME OF DITCH (Water Delivered By)	No.	R/F	Present Irr. Acres	Irrigable Acres
* 2-233	Gert W. Messenger	Chippewa Cr.	9-20-93	500	STOCK				—	—

NOTE: R—Denotes Regular Irrigation. F—Flood Irrigation.

Adequate Supply: Yes..... No..... Explain.....

Remarks: HAS SECRET PLANS CONTRACT EGING TO BUILD DAM ON ALKALI CREEK NW NE SEC 11 T15N R21E TO IRRIGATE SWNW SENW SEC 15 - T15N R21E

* THERE IS NO WAY CAN GET WATER FROM CHIPPEWA CR. TO SEC 15, SWNW SENW SEC 15 IS ON ALKALI CREEK

River Basin: MUSSELSHELL

Also in: Plat No. Twp. Rge.	Plat No. Twp. Rge.	Plat No. Twp. Rge.
Plat No. Twp. Rge.	Plat No. Twp. Rge.	Plat No. Twp. Rge.

Information From: EUGENE MACK

District

Irrigable Acres

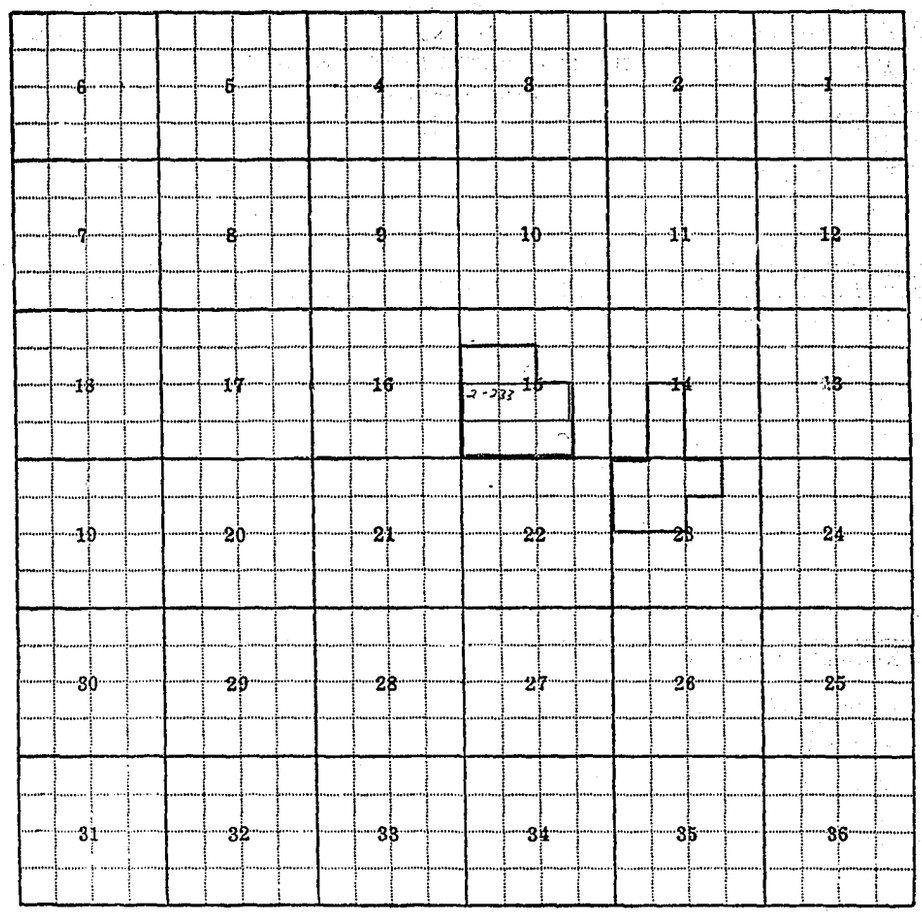

Land Ownership

F-1-A

County Fergus

SEND COPY TO DELANEY

T. 15N R. 22E Plat No. 121

Farm Checked: Date 10-22-69

MONTANA WATER RESOURCES BOARD

Water Resources Survey

Photo No. [illegible]

By [illegible] & [illegible]

[illegible]

Legal Land Owner R. Donald & [illegible] Ayers C/D Address

Operator DOUGLAS DELANEY Address GRASSRANGE

Water is delivered by:— (1) Private System; 2. Ditch Company; 3. State Project; 4. Federal Project; 5. Irrigation District

App. No. Decree No.	NAME OF APPROPRIATOR TO WHOM DECREED	NAME OF STREAM	Date App. Date Priority	Miner's Inches	In Use	NAME OF DITCH (Water Delivered By)	No.	R/F	Present Irr. Acres	Irrigable Acres
[illegible]	[illegible]	[illegible]	[illegible]	600	YES (or)					
	[illegible]	[illegible]				SULLENGER & AYERS				
[illegible]	[illegible]	N. FK McDonald Cr	7-24-1936	500	YES	DIVERSION DAM &	1	R	156	Px 12
	[illegible]					GOV. ROY AYERS DITCH				
[illegible]	[illegible]	[illegible]	[illegible]	[illegible]	YES (or)	(POD NE SEC 20-15N-22E)				
	[illegible]	[illegible]	[illegible]	[illegible]						
** [illegible]	[illegible] Sullenger	[illegible] N FK McDonald Cr	10-1-1922	300	NO	~~GOV. ROY AYERS DITCH~~	~~1~~	~~F~~	0-SUPPL	Px —
	[illegible]					~~(POD [illegible] SEC 11-15N-22E)~~				
* [illegible]	[illegible] Wade	Sawmill Creek	[illegible]	20	YES				—	—
	[illegible] Sec 4 T15N	22E								
* [illegible]	[illegible] A. Willard	[illegible]	[illegible]	100	YES	GOV. ROY AYERS	1	R	0	SUPPL
	[illegible]	[illegible] 22E				DITCH				
* [illegible]	[illegible]	[illegible]	[illegible]	100	YES	(POD SE SW SEC 24-15N-22E)			—	—
	[illegible]	[illegible]								
	[illegible]	[illegible]								

NOTE: R—Denotes Regular Irrigation. F—Flood Irrigation.

Adequate Supply: Yes..... No..... Explain.....

Remarks.....

* SAWMILL (SPRING COULEE) CREEK IS USED AS SUPPL.

** THIS DRAINAGE IS SUPPLEMENTAL & WAS USED IN SEC. 19 - 15N - 23E

*** Px SECANCE — WILL PROBABLY IRRIGATE AGAIN NEXT YEAR. DELANEY HAS RECENTLY SIGNED A GREAT PLAINS CONTRACT & AS TIME & ECONOMICS PERMIT, HE WILL IMPROVE & ADD ALL POTENTIAL IRRIGABLE LAND TO THIS SYSTEM.

ACCORDING TO HIS DEED (RECORDS 198 DEED 436) WHEN GOV. AYERS SOLD PART OF HIS RANCH UPSTREAM TO THE AYERS RANCH COLONY, HE RESERVED 1ST RIGHTS OF NO. FK MC DONALD CR. TO THIS OWNERSHIP IN 15N-22E & 15N-23E. THE AMT. SPECIFIED WAS 200 M.I. OF SULLENGER & AYERS DIVERSION DAM & DITCH & THE TWO DAMS ABOVE.

River Basin Musselshell

Also in: Plat No. 102 Twp. 15N Rge. 23E	Plat No..... Twp..... Rge.....	Plat No..... Twp..... Rge.....
Rge.....	Plat No..... Twp..... Rge.....	Plat No..... Twp..... Rge.....

Information From:

DOUG DELANEY

No. 121

102

District

Irrigable Acres
Pk 12
TX
SUPPL

A

NCH
D.C.R.
LLENGER

EY

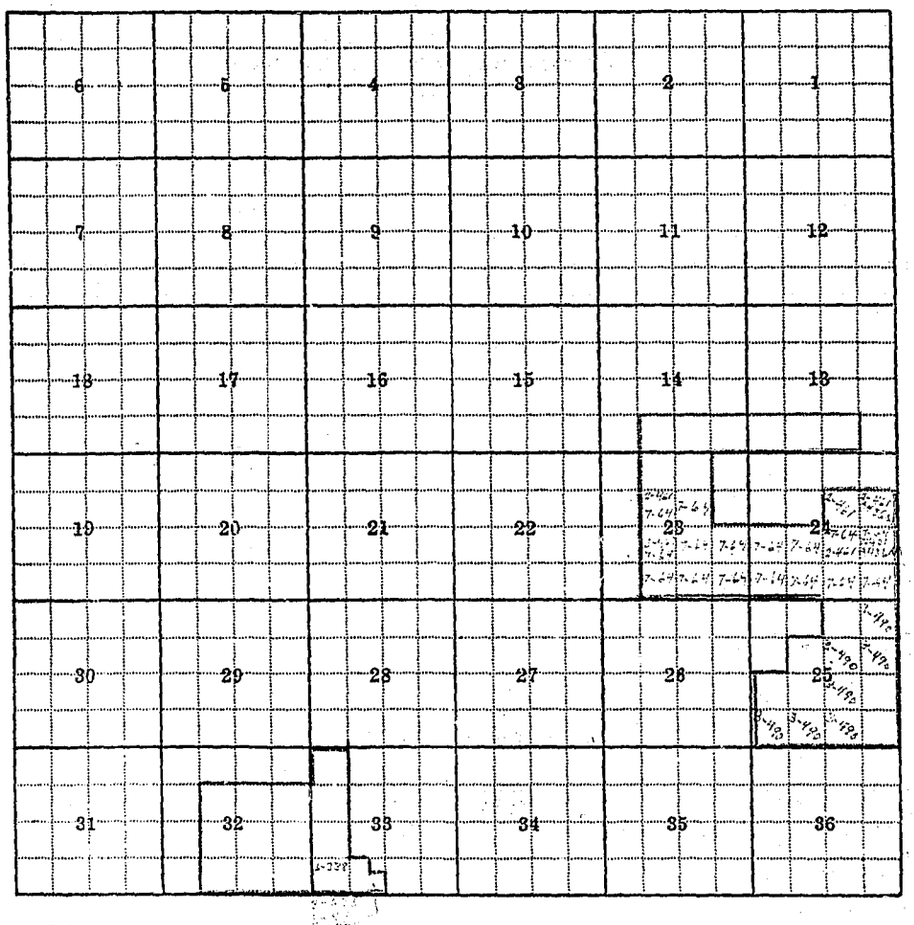

Land Ownership

F-1-A

County FERGUS

SEND COPY

T. 15N R. 22E Plat No. 101

Farm Checked: Date 10-17-1969

MONTANA WATER RESOURCES BOARD

Water Resources Survey

Photo No. 3CC-195, 3CC-193, 3CC-162, 3CC-77, 3CC-76, 3CC-158, 3CC-78 - 3CC-160

By D. Smith

Legal Land Owner AYERS RANCH COLONY Address GRASSRANGE

Operator SAME Address

Water is delivered by:— (1) Private System; 2. Ditch Company; 3. State Project; 4. Federal Project; 5. Irrigation District

App. No. Decree No.	NAME OF APPROPRIATOR TO WHOM DECREED	NAME OF STREAM	Date App. Date Priority	Miner's Inches	In Use	NAME OF DITCH (Water Delivered By)	No.	R/F	Present Irr. Acres	Irrigable Acres
5-243	JOHN D. MAYBRY	ALKALI CREEK	5-25-1904	200	YES (F)	SULLENGER & AYERS			—	—
	P.O.D. NE SEC. 20-15N-22E					DIVERSION DAM	1	F	0	SUPPL.
5-567	FLORENCE E. RICKS	ALKALI CREEK	5-25-1907	200	YES (F)				TO N.FK	McDONALD
5-596	MARTHA SULLENGER	NO. FK. Mc DONALD CREEK	4-15-1907	400	YES	(RED SEC 25-15N-R21E)				
3-129	AL SULLENGER	NO. FK. Mc DONALD CREEK	SPRING-1898	200	YES	AYERS' SHEEP DAM DITCH	1	R	115	0X23
7-64	ROY E. AYERS	FLOOD WATERS NO. FK. Mc DONALD CREEK	11-4-1946	250 AC. FT.	YES (F)	SULLENGER & AYERS				
2-461	OTHA C. SULLENGER & MARY E. AYERS	NO. FK. Mc DONALD CREEK	9-9-1897	600	YES (F)	DIVERSION DAM	1	R	50	PX6
2-217	EMMA C. WILLIARD	NO. FK. Mc DONALD CREEK	JUNE-1891	300	YES	& GOVERNOR ROY				
* 3-499	ARTHUR W. ORTON	Mc DONALD CREEK	10-1-1902	200	YES	AYERS DITCH (P.O.D. NE SEC. 20-15N-22E)			—	—
** 6-21	GEORGIANA BRIGHT	(CHIPPEWA CREEK)	9-1-1906	100	NO				—	—
* 6-20	GEORGIANA BRIGHT	(CHIPPEWA CREEK)	9-1-1906	200	NO				—	—
6-8	EMMA C. WILLIARD	COTTONWOOD COULEE	NOV. 1907	100	NO				—	—

NOTE: R—Denotes Regular Irrigation. F—Flood Irrigation.

Adequate Supply: Yes..... No..... Explain * ALKALI CR.

Remarks

** SAME AS NO. FK. Mc DONALD CREEK

ALL Pv BECAUSE — DIFFICULT TO IRRIGATE & SMALLNESS OF FIELDS

ALL Fi WILL BE DEVELOPED IF PROPOSED MULTI-PURPOSE DAM IN SEC. 19 IS BUILT

WHEN GOV. AYERS SOLD THIS LAND TO THE COLONY, HE RESERVED 1ST RIGHTS OF 200 M.I. FROM SULLENGER & AYERS DIVERSION DAM & DITCH & THE TWO DAMS UPSTREAM. (PROBABLY FISH DAM & RED DAM) TO BE USED ON PRING & DELANEY LAND

THIS IS RECORDED IN RECORDS 148 DEED 436. FILE DATE 9-26-1947

AYERS RANCH COLONY CLAIMS ALL NO. FK. Mc DONALD CR. RIGHTS LISTED HERE ARE BEING USED FOR IRR.

River Basin MUSSELSHELL

Also in: Plat No. Twp. Rge.	Plat No. Twp. Rge.	Plat No. Twp. Rge.
Plat No. Twp. Rge.	Plat No. Twp. Rge.	Plat No. Twp. Rge.

Information From:

JOHN STAHL JR.

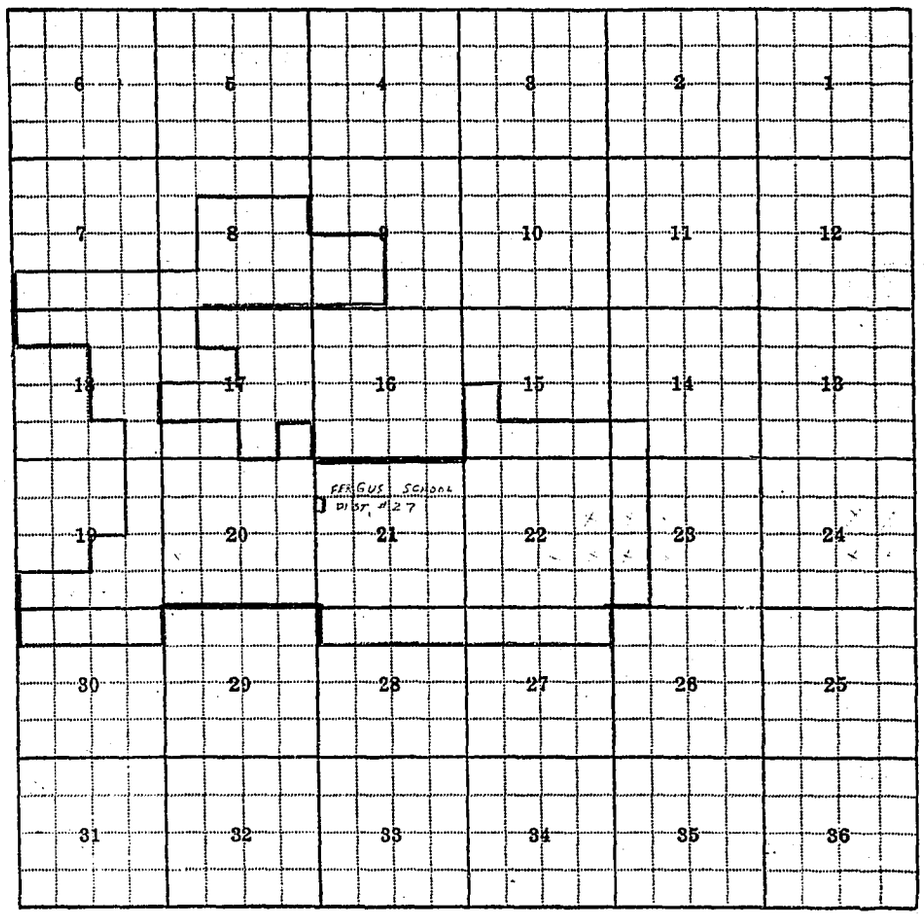

Land Ownership

F-1-A

County Fergus

T. 15N R. 22E Plat No. 101

Farm Checked: Date 10-21-1969

MONTANA WATER RESOURCES BOARD

Water Resources Survey

Photo No. 3-CC-76, 3-CC-74

By D. Smith

3CC-73 3CC-162

Legal Land Owner Magnus S. & Mary A. Johnson Address GRASSRANGE

Operator SAME Address

Water is delivered by:— 1. Private System; 2. Ditch Company; 3. State Project; 4. Federal Project; 5. Irrigation District

App. No. Decree No.	NAME OF APPROPRIATOR TO WHOM DECREED	NAME OF STREAM	Date App. Date Priority	Miner's Inches	In Use	NAME OF DITCH (Water Delivered By)	No.	R/F	Present Irr. Acres	Irrigable Acres
* 6-252	Wilhelm Goede	Spring Coulee	6-19-1912	100	STOCK	P.O.D.-SWR-SESW SEC. 23-	15N-	22E	—	—
	Wm. Mary Johnson	Sec. 23 T-15N R-22E								
** 4-299	EUGENAIA M PINKLEY	SAWMILL CREEK	6-1-1919	80	STOCK	P.O.D.-SWR.-SWNW SEC. 27-	15N-	22E	—	—
	P.O.D. SWR SE SE	Sec. 27								
** 6-298	ALBERT GOEDE	SAWMILL CREEK	6-13-1912	100	STOCK	P.O.D.-SWR-SWNW SEC 27-	15N-	22E	—	—
	P.O.D. SWR SE SW	Sec. 27								
3-337	GEO. W AYERS	SAWMILL CREEK	APR. 1906	80	STOCK	P.O.D.-SWR-SESW SEC 27-	15N-	22E	—	—
	P.O.D. SWR SE SW	Sec. 27								

NOTE: R—Denotes Regular Irrigation. F—Flood Irrigation.

Adequate Supply: Yes..... No..... Explain.....

Remarks

* SAME AS SAWMILL (SPRING COULEE) CREEK

** LOCALLY KNOWN AS GEO. AYERS COULEE

River Basin Musselshell

Also in: Plat No. Twp. Rge.	Plat No. Twp. Rge.	Plat No. Twp. Rge.
Plat No. Twp. Rge.	Plat No. Twp. Rge.	Plat No. Twp. Rge.

Information From:

MAGNUS JOHNSON

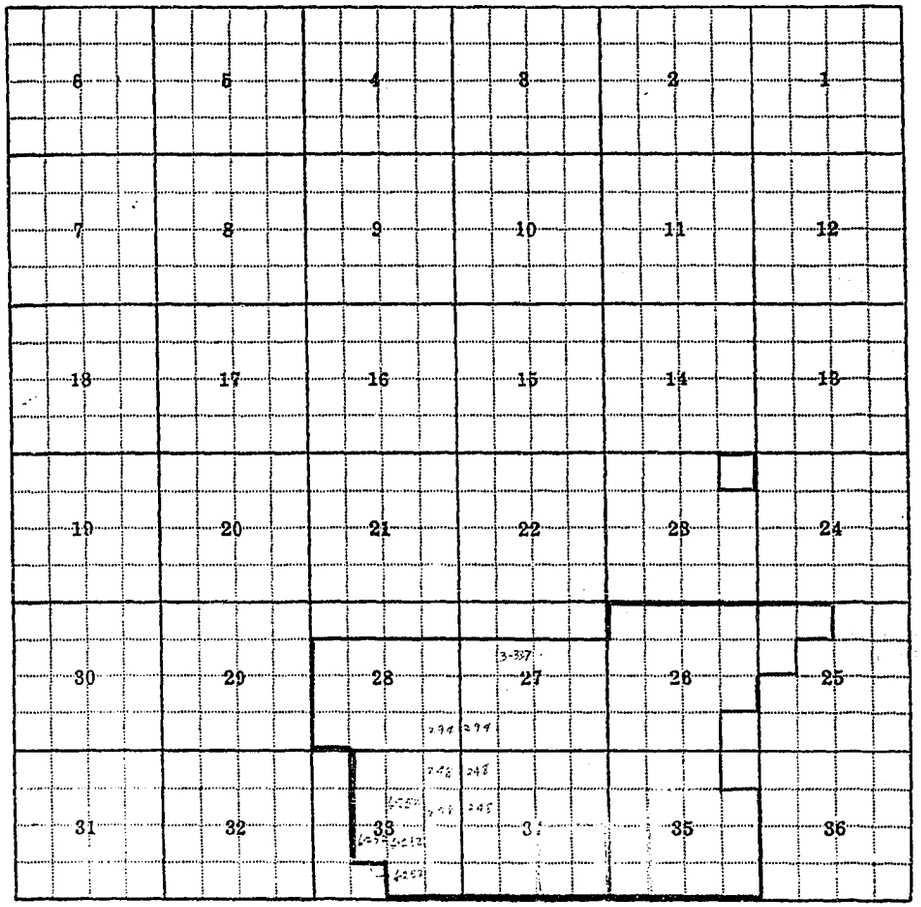

Land Ownership.....

F-1-A

County Fergus

T. 15N R. 22E Plat No. 191

Farm Checked: Date 10-15-1969

MONTANA WATER RESOURCES BOARD

Water Resources Survey

Photo No. 3-CC-162, 3-CC-191

By [illegible]

Legal Land Owner William E. & Esther L. Sidenquist C/D Address HOBSON

Operator LESTER FITZGERALD Address GRASSRANGE

Water is delivered by:— 1. Private System; 2. Ditch Company; 3. State Project; 4. Federal Project; 5. Irrigation District

App. No. Decree No.	NAME OF APPROPRIATOR TO WHOM DECREED	NAME OF STREAM	Date App. Date Priority	Miner's Inches	In Use	NAME OF DITCH (Water Delivered By)	No.	R/F	Present Irr. Acres	Irrigable Acres
2.508	W.H. Cobb	Monument Coulee	3-25-1898	All	NO				—	—
	2nd about [illegible]	[illegible]								
	(NW Sec [illegible])									

NOTE: R—Denotes Regular Irrigation. F—Flood Irrigation.

Adequate Supply: Yes..... No..... Explain.....

Remarks.....

FITZGERALD SAYS HE HAS AN OLD RIGHT ON CHIPPEWA CR. FOR THIS OWNERSHIP & IT IS RECORDED IN HIS ABSTRACT, WHICH IS IN THE BANK AT HARLEM. HE ALSO CLAIMED TO BE IRRIGATING ON THIS OWNERSHIP FROM MITCHELL DAM, BUT FIELD SURVEY FOUND OLD TRACE OF DITCH WHICH WAS WASHED OUT & HASN'T BEEN MAINTAINED.

River Basin Musselshell

Also in: Plat No. Twp. Rge.	Plat No. Twp. Rge.	Plat No. Twp. Rge.
Plat No. Twp. Rge.	Plat No. Twp. Rge.	Plat No. Twp. Rge.

Information From:

LESTER FITZGERALD

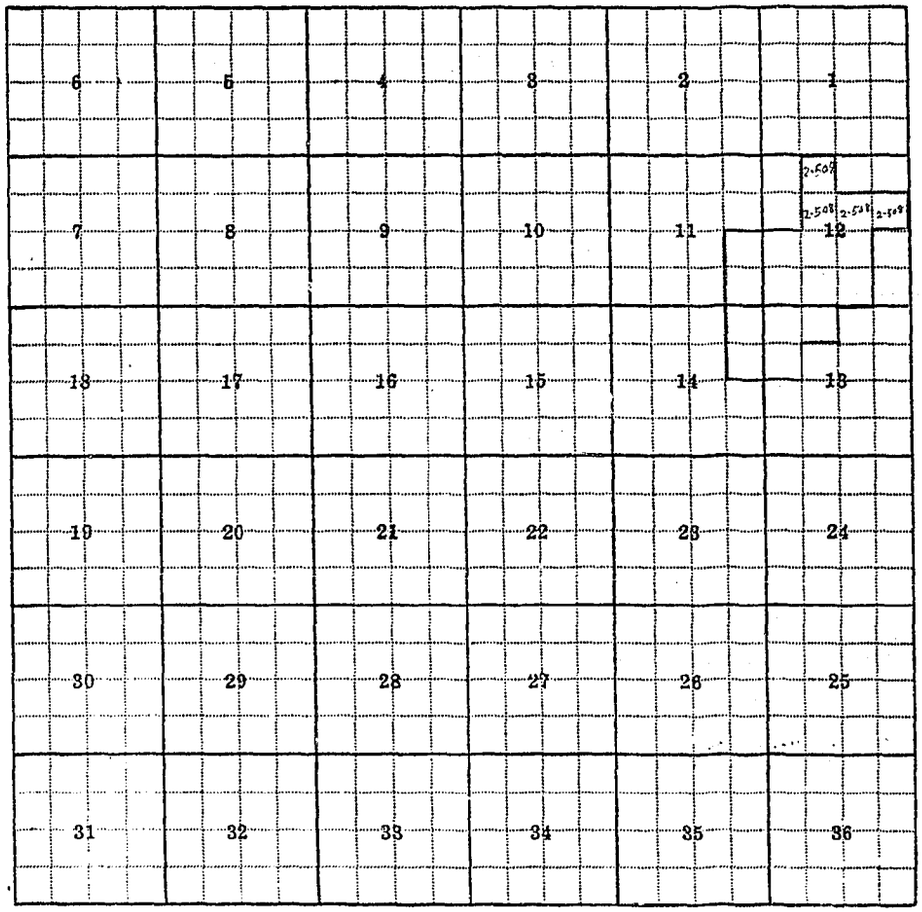

Land Ownership

F-1-A

County Fergus

T. 15N R. 22E Plat No. 101

Farm Checked: Date 10-21-1969

MONTANA WATER RESOURCES BOARD

Water Resources Survey

Photo No. 3-CC-195, 3CC-193 E

By [illegible] D. Smith

3CC-191

Legal Land Owner Agatha M. Wellman Etal Address IOWA

Operator GARY WILSON Address GRASSRANGE

Water is delivered by:— 1. Private System; 2. Ditch Company; 3. State Project; 4. Federal Project; 5. Irrigation District

App. No. Decree No.	NAME OF APPROPRIATOR TO WHOM DECREED	NAME OF STREAM	Date App. Date Priority	Miner's Inches	In Use	NAME OF DITCH (Water Delivered By)	No.	R/F	Present Irr. Acres	Irrigable Acres
* 2-550	Benjamin F. Thierkoff	N. FK. Chippewa Creek	5-13-1903	200	NO				—	—
[illegible]	[illegible]	[illegible]								
2-400	Anna M. Coder	Chippewa Creek	9-27-1900	21	NO	OLD CODER DITCH			—	—
	[illegible]	[illegible]								

NOTE: R—Denotes Regular Irrigation. F—Flood Irrigation.

Adequate Supply: Yes..... No..... Explain.....

Remarks.....

* KNOWN AS CHIPPEWA CREEK

River Basin Musselshell

Also in: Plat No. Twp. Rge.	Plat No. Twp. Rge.	Plat No. Twp. Rge.
Plat No. Twp. Rge.	Plat No. Twp. Rge.	Plat No. Twp. Rge.

Information From:

MRS. GARY WILSON

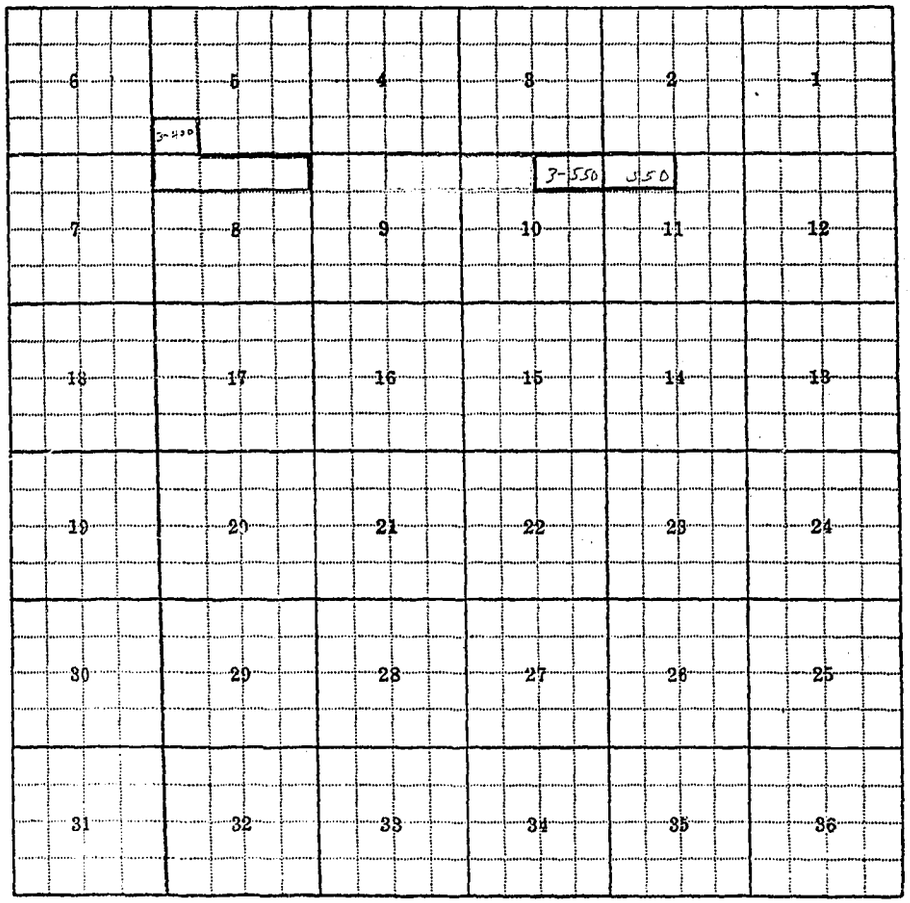

Land Ownership.....

.....

.....

F-1-A

County Fergus

T. 15N R. 22E Plat No. 101

Farm Checked: Date 10-21-1969

MONTANA WATER RESOURCES BOARD

Water Resources Survey

Photo No. 3-CC-193, 3-CC-191

By ~~[illegible]~~ D. Smith

Legal Land Owner Agatha M. Wellman Address IOWA

Operator GARY WILSON Address GRASSRANGE

Water is delivered by:— 1. Private System; 2. Ditch Company; 3. State Project; 4. Federal Project; 5. Irrigation District

App. No. Decree No.	NAME OF APPROPRIATOR TO WHOM DECREED	NAME OF STREAM	Date App. Date Priority	Miner's Inches	In Use	NAME OF DITCH (Water Delivered By)	No.	R/F	Present Irr. Acres	Irrigable Acres
2-448	Anna M. Coder	Chippewa Creek	3-20-1933	411	NO (F)				—	—
	[illegible] SW Forty of said land [illegible]									
2-324	Lonnie Finance	Chippewa Creek	4-15-1932	240	NO				—	—
	Pod at Dinsmore reservoir	SESW Sec 6 T15N R22E								

NOTE: R—Denotes Regular Irrigation. F—Flood Irrigation.

Adequate Supply: Yes..... No..... Explain.....

Remarks.....

WILSONS HAVE LEASED THIS OWNERSHIP FOR 12 YRS & HAVE NEVER IRRIGATED. A.M. MURRY (A NEIGHBOR WHO HIMSELF FARED IN 1912) SAID THIS OWNERSHIP WAS LAST IRRIGATED BY WELLMAN IN 1959. SYSTEM WAS NOT TOO GOOD. OLD CODER DITCH WAS NEVER USED AFTER 1913.

River Basin Musselshell

Also in: Plat No..... Twp..... Rge.....	Plat No..... Twp..... Rge.....	Plat No..... Twp..... Rge.....
Plat No..... Twp..... Rge.....	Plat No..... Twp..... Rge.....	Plat No..... Twp..... Rge.....

Information From:

MRS. GARY WILSON

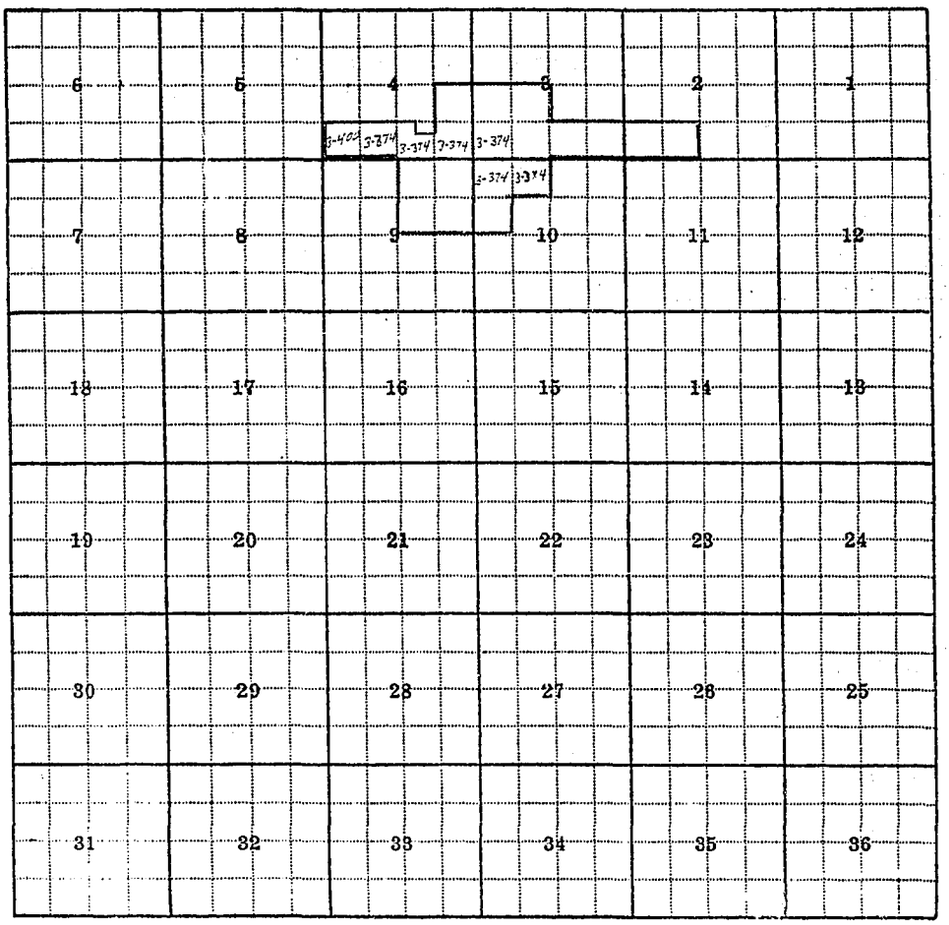

Land Ownership.....

F-1-A

County Fergus

T. 15N R. 22E Plat No. 121

Farm Checked: Date 10-22-1969

MONTANA WATER RESOURCES BOARD

Water Resources Survey

Photo No. 3-CS-115 3CC-193

By Frank Mills

Legal Land Owner Ruby E. McClellan Address ?

Operator GARY WILSON Address GRASSRANGE

Water is delivered by:— 1. Private System; 2. Ditch Company; 3. State Project; 4. Federal Project; 5. Irrigation District

App. No. Decree No.	NAME OF APPROPRIATOR TO WHOM DECREED	NAME OF STREAM	Date App. Date Priority	Miner's Inches	In Use	NAME OF DITCH (Water Delivered By)	No.	R/F	Present Irr. Acres	Irrigable Acres
3-400	Frank McCoder	Chippewa Creek	8-22-1900	All	NO (P)				—	—
	Pod [illegible] SW Fractional	Pod land (SWSW Sec 6)								

NOTE: R—Denotes Regular Irrigation. F—Flood Irrigation.

Adequate Supply: Yes..... No..... Explain.....

Remarks.....

River Basin Musselshell

Also in: Plat No. Twp. Rge.	Plat No. Twp. Rge.	Plat No. Twp. Rge.
Plat No. Twp. Rge.	Plat No. Twp. Rge.	Plat No. Twp. Rge.

Information From: FIELD SURVEY

No. 1

193

on District

nt cres	Irrigable Acres

EY

6	5	4	3	2	1
7	8	9	10	11	12
18	17	16	15	14	13
19	20	21	22	23	24
30	29	28	27	26	25
31	32	33	34	35	36

Land Ownership

F-1-A

County Fergus

T. 15N R. 22 E Plat No. 101

Farm Checked: Date 10-16-1969

MONTANA WATER RESOURCES BOARD

Water Resources Survey

Photo No. 3-Sep-175

By [illegible] D. Smith

Legal Land Owner Alfred M. Tadevosian Address ?

Operator ALFRED HERLE Address GRASSRANGE

Water is delivered by:— 1. Private System; 2. Ditch Company; 3. State Project; 4. Federal Project; 5. Irrigation District

App. No. Decree No.	NAME OF APPROPRIATOR TO WHOM DECREED	NAME OF STREAM	Date App. Date Priority	Miner's Inches	In Use	NAME OF DITCH (Water Delivered By)	No.	R/F	Present Irr. Acres	Irrigable Acres
[illegible]	Amos M. Cadey	Chippewa Creek	9-20-1939	All	ND (F)				—	—
	Pod [illegible] SW Fort [illegible]	[illegible]								

NOTE: R—Denotes Regular Irrigation. F—Flood Irrigation.

Adequate Supply: Yes..... No..... Explain.....

Remarks.....

River Basin Musselshell

Also in: Plat No.	Twp.	Rge.	Plat No.	Twp.	Rge.	Plat No.	Twp.	Rge.
Plat No.	Twp.	Rge.	Plat No.	Twp.	Rge.	Plat No.	Twp.	Rge.

Information From:

FIELD SURVEY

6	5	4	3	2	1
7	8	9	10	11	12
18	17	16	15	14	13
19	20	21	22	23	24
30	29	28	27	26	25
31	32	33	34	35	36

Land Ownership

F-1-A

County [illegible]

T. 15N R. 22E Plat No. 101

Farm Checked: Date 10-16-1969

MONTANA WATER RESOURCES BOARD

Water Resources Survey

Photo No. 3-CC-195

By [illegible]

Legal Land Owner [illegible] McCartney Address LEWISTOWN

Operator CHARLES McCARTNEY Address 111 PARK ST. LEWISTOWN

Water is delivered by:— (1) Private System; 2. Ditch Company; 3. State Project; 4. Federal Project; 5. Irrigation District

App. No. Decree No.	NAME OF APPROPRIATOR TO WHOM DECREED	NAME OF STREAM	Date App. Date Priority	Miner's Inches	In Use	NAME OF DITCH (Water Delivered By)	No.	R/F	Present Irr. Acres	Irrigable Acres
[illegible]	[illegible]	Two [illegible] Creek	[illegible]-1910	450	YES	McCARTNEY DAM & DITCH	1	R	7	—
[illegible]	[illegible]	[illegible]	[illegible]	[illegible]						
[illegible]	[illegible]	[illegible]								
	POD. SW SW SEC 31	-16N-22E								
[illegible]	[illegible]	[illegible] Creek	8-15-1897	200	YES	McCARTNEY DITCH	1	R	11	—
[illegible]	[illegible]	[illegible]								
POD. NW SW SEC. 6 - T16N - R 22E										

NOTE: R—Denotes Regular Irrigation. F—Flood Irrigation.

Adequate Supply: Yes..... No..... Explain.....

Remarks.....

River Basin [illegible]

Also in: Plat No. 93 Twp. 16N Rge. 22E	Plat No. ..... Twp. ..... Rge.	Plat No. ..... Twp. ..... Rge. .....
Plat No. 100 Twp. 15N Rge.	Plat No. ..... Twp. ..... Rge.	Plat No. ..... Twp. ..... Rge. .....

Information From:
CHARLES McCARTNEY
AMOS CHARBONNEAU
(HIRED-MAN)

6	5	4	3	2	1
7	8	9	10	11	12
18	17	16	15	14	13
19	20	21	22	23	24
30	29	28	27	26	25
31	32	33	34	35	36

Land Ownership.....

F-1-A

County Fergus

T 15N R 22 E Plat No. 101

Farm Checked: Date 10-21-1969

MONTANA WATER RESOURCES BOARD

Water Resources Survey

Photo No. 3-SC-72, 3-CC-77

By [illegible] D. Smith

Legal Land Owner Dorothy Dost

Address GRASSRANGE

Operator SAME

Address

Water is delivered by:— 1. Private System; 2. Ditch Company; 3. State Project; 4. Federal Project; 5. Irrigation District

App. No. Decree No.	NAME OF APPROPRIATOR TO WHOM DECREED	NAME OF STREAM	Date App. Date Priority	Miner's Inches	In Use	NAME OF DITCH (Water Delivered By)	No.	R/F	Present Irr. Acres	Irrigable Acres
[illegible]	[illegible]	Unknown [illegible]	11-12-1915	40	NO				—	—
	[illegible]	[illegible] T15N R-22E								

NOTE: R—Denotes Regular Irrigation. F—Flood Irrigation.

Adequate Supply: Yes..... No..... Explain.....

Remarks.....

River Basin Musselshell

Also in: Plat No. ..... Twp..... Rge.....	Plat No..... Twp..... Rge.....	Plat No..... Twp..... Rge.....
Plat No..... Twp..... Rge.....	Plat No..... Twp..... Rge.....	Plat No..... Twp..... Rge.....

Information From:

DOROTHY DOST

6	5	4	3	2	1
7	8	9	10	11	12
18	17	16	15	14	13
19	20	21	22	23	24
30	29	28	27	26	25
31	32	33	34	35	36

Land Ownership

F-1-A

County [illegible]

T. [illegible] R. 22 E. Plat No. 101

Farm Checked: Date 10-17-1969

MONTANA WATER RESOURCES BOARD

Water Resources Survey

Photo No. 3-55-158

By [illegible] & Smith

Legal Land Owner [illegible] Laffelbein

Address BILLINGS

Operator AYERS RANCH COLONY

Address GRASSRANGE

Water is delivered by:— 1. Private System; 2. Ditch Company; 3. State Project; 4. Federal Project; 5. Irrigation District

App. No. Decree No.	NAME OF APPROPRIATOR TO WHOM DECREED	NAME OF STREAM	Date App. Date Priority	Miner's Inches	In Use	NAME OF DITCH (Water Delivered By)	No.	R/F	Present Irr. Acres	Irrigable Acres
[illegible]	[illegible]	Alkali Creek	5-25-190[illegible]	200	STOCK				—	—
	[illegible]	[illegible]								
	POD.-SWR NWSW	SEC 18-15N-22E								
[illegible]	[illegible]	[illegible] Alkali Creek	5-1-1911	100	STOCK				—	—
	[illegible]	[illegible]								
	SWR-NENE SEC 24-15N-21E									

NOTE: R—Denotes Regular Irrigation. F—Flood Irrigation.

Adequate Supply: Yes..... No..... Explain.....

Remarks.....

* SHORTAGE OF WATER FOR IRR.

River Basin Musselshell

Also in: Plat No..... Twp..... Rge.....	Plat No..... Twp..... Rge.....	Plat No..... Twp..... Rge.....
Plat No..... Twp..... Rge.....	Plat No..... Twp..... Rge.....	Plat No..... Twp..... Rge.....

Information From:

JOHN STAHL JR.



Land Ownership

trict

rrigable Acres

F-1-A

County: Fergus

T. 16N R. 22E Plat No. 191

Farm Checked: Date 10-21-1969

MONTANA WATER RESOURCES BOARD

Water Resources Survey

Photo No. 3-CC-191

By: [illegible] Walter D. Smith

Legal Land Owner: Charles H. & Betty Foran Address: GRASSRANGE

Operator: SAME Address:

Water is delivered by:— 1. Private System; 2. Ditch Company; 3. State Project; 4. Federal Project; 5. Irrigation District

App. No. Decree No.	NAME OF APPROPRIATOR TO WHOM DECREED	NAME OF STREAM	Date App. Date Priority	Miner's Inches	In Use	NAME OF DITCH (Water Delivered By)	No.	R/F	Present Irr. Acres	Irrigable Acres
7-248	U.S.A.	Musselshell River	5-24-1923	4(32AF)	NO				—	—
	Pod at Dam Sec. [illegible] T. 16 N. R. 22 E									
* 5-221	Charles Schelling	Schelling's Coulee	[illegible]	100	NO				—	—
	Pod 1m Southeasterly Direction over said land									

NOTE: R—Denotes Regular Irrigation. F—Flood Irrigation.

Adequate Supply: Yes..... No..... Explain.....

Remarks.....

* MONUMENT (SCHELLING'S COULEE) COULEE

River Basin: Musselshell

Also in: Plat No.	Twp.	Rge.	Plat No.	Twp.	Rge.	Plat No.	Twp.	Rge.
Plat No.	Twp.	Rge.	Plat No.	Twp.	Rge.	Plat No.	Twp.	Rge.

Information From:

CHARLES FORAN



Land Ownership

F-1-A

County Fergus

T. 15N R. 22E Plat No. 41

Farm Checked: Date 10-21-69

MONTANA WATER RESOURCES BOARD

Water Resources Survey

Photo No. 3-cc-193, 3-cc-191

By ~~Byron White~~ D. Smith

Legal Land Owner U.S.A. Address

Operator LARRY MUNSON Address GRASSRANGE

Water is delivered by:— 1. Private System; 2. Ditch Company; 3. State Project; 4. Federal Project; 5. Irrigation District

App. No. Decree No.	NAME OF APPROPRIATOR TO WHOM DECREED	NAME OF STREAM	Date App. Date Priority	Miner's Inches	In Use	NAME OF DITCH (Water Delivered By)	No.	R/F	Present Irr. Acres	Irrigable Acres
5-240	Joseph Bennett	Tom McDonald Creek	1-10-1911	200	STOCK				—	—
	[illegible]	[illegible]								
	[illegible]	[illegible]								
	[illegible]	[illegible]								
	P.O.D - SWR - NW NE SEC 3 - 15N - 22E									
	[illegible]									

NOTE: R—Denotes Regular Irrigation. F—Flood Irrigation.

Adequate Supply: Yes..... No..... Explain.....

Remarks.....

River Basin Musselshell

Also in: Plat No. Twp. Rge.	Plat No. Twp. Rge.	Plat No. Twp. Rge.
Plat No. Twp. Rge.	Plat No. Twp. Rge.	Plat No. Twp. Rge.

Information From:

FIELD SURVEY

No. 181

1911

District

es	Irrigable Acres
	—

6	5	4	3	2	1
7	8	9	10	11	12
18	17	16	15	14	13
19	20	21	22	23	24
30	29	28	27	26	25
31	32	33	34	35	36

Land Ownership

F-1-A

County Musselshell

T. 15N R. 22E Plat No. 101

Farm Checked: Date 10-22-1969

MONTANA WATER RESOURCES BOARD
Water Resources Survey

Photo No. 2-66-112

By ~~[illegible]~~ D. Smith

Legal Land Owner U.S.A. Address

Operator DOUGLAS DELANEY Address GRASS RANGE

Water is delivered by:— 1. Private System; 2. Ditch Company; 3. State Project; 4. Federal Project; 5. Irrigation District

App. No. Decree No.	NAME OF APPROPRIATOR TO WHOM DECREED	NAME OF STREAM	Date App. Date Priority	Miner's Inches	In Use	NAME OF DITCH (Water Delivered By)	No.	R/F	Present Irr. Acres	Irrigable Acres
4-77-1	Albert T. Kubas	Fountain Springs *	6-2-1914	80	No				—	—
	Pod SE NE Sec 26, T 14 R 22 E									
	NE corner									
		* Sandhill (Spring Cle) Cr.								

NOTE: R—Denotes Regular Irrigation. F—Flood Irrigation.

Adequate Supply: Yes..... No..... Explain.....

Remarks.....

River Basin Musselshell

Also in: Plat No. Twp. Rge.	Plat No. Twp. Rge.	Plat No. Twp. Rge.
Plat No. Twp. Rge.	Plat No. Twp. Rge.	Plat No. Twp. Rge.

Information From: DOUG DELANEY

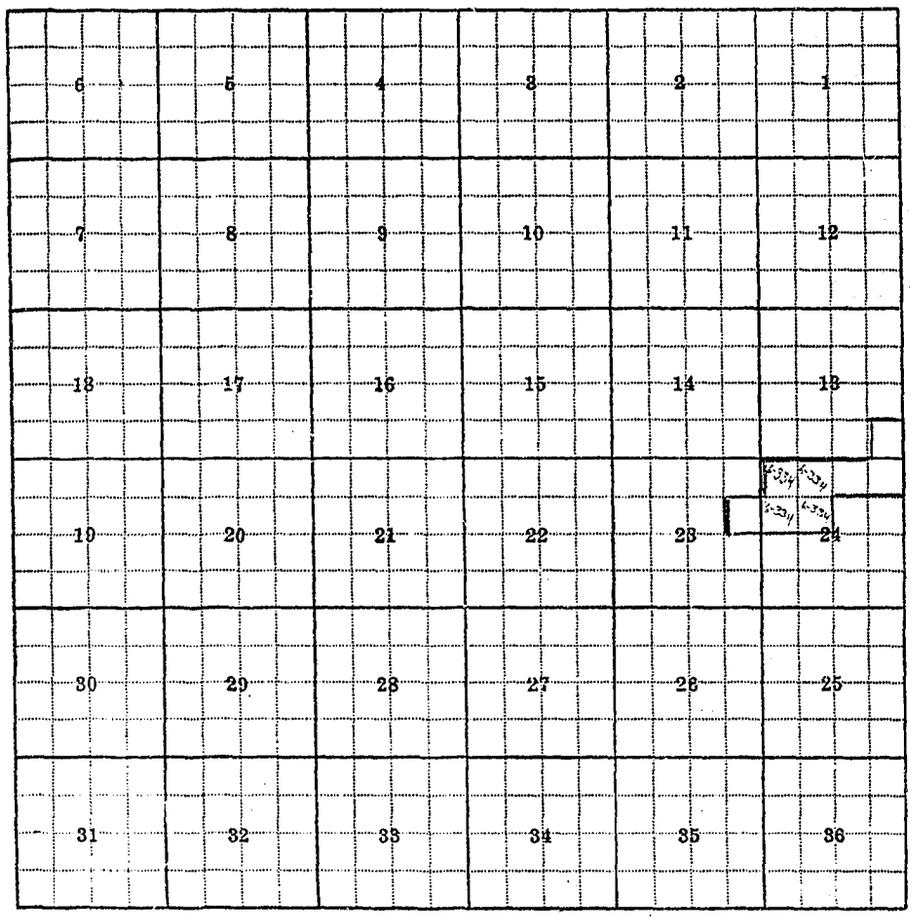

Land Ownership.....

.....

.....

F-1-A

County Fergus

T 15N R 22E Plat No 161

Farm Checked: Date 10-16-1969

MONTANA WATER RESOURCES BOARD

Water Resources Survey

Photo No 3-CC-125

By Graeme Wallace

Legal Land Owner Florence Leslie Rasor Address CALIF

Operator ALFRED HEBLE Address GRASSRANGE

Water is delivered by:— 1. Private System; 2. Ditch Company; 3. State Project; 4. Federal Project; 5. Irrigation District

App. No. Decree No.	NAME OF APPROPRIATOR TO WHOM DECREED	NAME OF STREAM	Date App. Date Priority	Miner's Inches	In Use	NAME OF DITCH (Water Delivered By)	No.	R/F	Present Irr. Acres	Irrigable Acres
6-332	Fred B. Riche	Cherry Creek	6-1-1913	140	NO				—	—
	Pol 18 Former SE NE	Sec 7 T16N R-21E								
6-331	Fred B. Riche	Cherry Creek	6-1-1913	135	NO				—	—
	Pol 18 Former SE NE Sec 7 T16N R-21E									
[illegible]	Wm Fred Riche Alfred Heble	Spring Creek Springs	6-22-1911	220	NO				—	—
	[illegible] NE SE Sec 6									

NOTE: R—Denotes Regular Irrigation. F—Flood Irrigation.

Adequate Supply: Yes..... No..... Explain.....

Remarks.....

River Basin Musselshell

Also in: Plat No.	Twp.	Rge.	Plat No.	Twp.	Rge.	Plat No.	Twp.	Rge.
Plat No.	Twp.	Rge.	Plat No.	Twp.	Rge.	Plat No.	Twp.	Rge.

Information From:

FIELD SURVEY



Land Ownership.....

.....

.....

F-1-A

County Fergus

T 15N R 22E Plat No. 101

Farm Checked: Date 10-21-1969

MONTANA WATER RESOURCES BOARD

Water Resources Survey

Photo No. 2-CC-78 2-CC 77

By [illegible] D. Smith

Legal Land Owner [illegible] Swanson

Address GRASS RANGE

Operator SAME

Address

Water is delivered by:— 1. Private System; 2. Ditch Company; 3. State Project; 4. Federal Project; 5. Irrigation District

App. No. Decree No.	NAME OF APPROPRIATOR TO WHOM DECREED	NAME OF STREAM	Date App. Date Priority	Miner's Inches	In Use	NAME OF DITCH (Water Delivered By)	No.	R/F	Present Irr. Acres	Irrigable Acres
1-170	[illegible]	[illegible]	4-1-1910	200	STOCK				—	—
	[illegible]									
	[illegible]									
	P.O.D. - SWR NESW	SEC 29 - 15N - 22E								

NOTE: R—Denotes Regular Irrigation. F—Flood Irrigation.

Adequate Supply: Yes..... No..... Explain.....

Remarks.....

River Basin Musselshell

Also in: Plat No. Twp. Rge.	Plat No. Twp. Rge.	Plat No. Twp. Rge.
Plat No. Twp. Rge.	Plat No. Twp. Rge.	Plat No. Twp. Rge.

Information From:

FIELD SURVEY

6	5	4	3	2	1
7	8	9	10	11	12
18	17	16	15	14	13
19	20	21	22	23	24
30	29	28	27	26	25
31	32	33	34	35	36

Land Ownership

F-1-A

County Fergus

T 15N R 22E Plat No. 21

Farm Checked: Date 10-15-1969

MONTANA WATER RESOURCES BOARD

Water Resources Survey

Photo No. 3-CC-193, 3-CC-193

By [illegible] D. Smith

Legal Land Owner Anthony & Hazel Kuetzer Address LEWISTOWN

Operator LESTER FITZGERALD Address GRASSRANGE

Water is delivered by:— (1) Private System; 2. Ditch Company; 3. State Project; 4. Federal Project; 5. Irrigation District

App. No. Decree No.	NAME OF APPROPRIATOR TO WHOM DECREED	NAME OF STREAM	Date App. Date Priority	Miner's Inches	In Use	NAME OF DITCH (Water Delivered By)	No.	R/F	Present Irr. Acres	Irrigable Acres
[illegible]	[illegible]	[illegible]	[illegible]	[illegible]	NO				—	—
	[illegible]	[illegible]								
[illegible]	[illegible]	[illegible]	10-21-1898	100	STOCK				—	—
	[illegible]	P.O.D. - SWR	- SW NW SEC 2 - 15N - 22E							
[illegible]	[illegible]	[illegible]	[illegible]	[illegible]	YES	FITZGERALD DITCH	1	R_2	30	—
	[illegible]	[illegible]								
	P.O.D. — NWNE SEC 11 - 15N - 22E									

NOTE: R—Denotes Regular Irrigation. F—Flood Irrigation.

Adequate Supply: Yes..... No..... Explain.....

Remarks.....

River Basin Musselshell

Also in: Plat No..... Twp..... Rge.....	Plat No..... Twp..... Rge.....	Plat No..... Twp..... Rge.....
Plat No..... Twp..... Rge.....	Plat No..... Twp..... Rge.....	Plat No..... Twp..... Rge.....

Information From:

LESTER FITZGERALD



Land Ownership

District

Irrigable Acres

F-1-A

County Fergus

T. 15N R. 22E Plat No. 181

Farm Checked: Date 10-21-1969

MONTANA WATER RESOURCES BOARD

Water Resources Survey

Photo No. 3-20-191

By ~~Byrne Hatto~~ D. Smith

Legal Land Owner U.S.A. Address

Operator CHARLES FORAN Address GRASSRANGE

Water is delivered by:— 1. Private System; 2. Ditch Company; 3. State Project; 4. Federal Project; 5. Irrigation District

App. No. Decree No.	NAME OF APPROPRIATOR TO WHOM DECREED	NAME OF STREAM	Date App. Date Priority	Miner's Inches	In Use	NAME OF DITCH (Water Delivered By)	No.	R/F	Present Irr. Acres	Irrigable Acres
7-248	U.S.A.	Munson Dam	5-24-1963	ALL	STOCK				—	—
	[illegible]	[illegible] T15N R22E		(32 A/F)						
	P.O.D. - MUNSON DAM NWNE	SEC. 1 - 15N - 22E								

NOTE: E—Denotes Regular Irrigation. F—Flood Irrigation.

Adequate Supply: Yes..... No..... Explain.....

Remarks.....

River Basin Musselshell

Also in: Plat No. Twp. Rge.	Plat No. Twp. Rge.	Plat No. Twp. Rge.
Plat No. Twp. Rge.	Plat No. Twp. Rge.	Plat No. Twp. Rge.

Information From:

CHARLES FORAN

Total

District

Irrigable Acres



Land Ownership

F-1-A

County Fergus

T. 15N R. 22E Plat No. 91

Farm Checked: Date 10-21-1969

MONTANA WATER RESOURCES BOARD

Water Resources Survey

Photo No. 3-CC-191

By Roxanne Wallin D. Smith

Legal Land Owner Larry & Mary E. Munsan Address GRASSRANGE

Operator SAME Address

Water is delivered by:— 1. Private System; 2. Ditch Company; 3. State Project; 4. Federal Project; 5. Irrigation District

App. No. Decree No.	NAME OF APPROPRIATOR TO WHOM DECREED	NAME OF STREAM	Date App. Date Priority	Miner's Inches	In Use	NAME OF DITCH (Water Delivered By)	No.	R/F	Present Irr. Acres	Irrigable Acres
7248	Use	Munson Dam	5-24-1973	2.0 (32 AF)	STOCK (S/F)				—	—
P.O.D. - SWR. NE NW SEC. 1 - 15N - 22E										

NOTE: R—Denotes Regular Irrigation. F—Flood Irrigation.

Adequate Supply: Yes..... No..... Explain.....

Remarks.....

River Basin Musselshell

Also in:								
Plat No. 93	Twp. 16N	Rge. 22E	Plat No.	Twp.	Rge.	Plat No.	Twp.	Rge.
Plat No.	Twp.	Rge.	Plat No.	Twp.	Rge.	Plat No.	Twp.	Rge.

Information From:

CHARLES FORAN (NEIGHBOR)

No. 21

District

Irrigable Acres

6	5	4	3	2	1 (7-24P 7-24P 7-24P 7-24P)
7	8	9	10	11	12
18	17	16	15	14	13
19	20	21	22	23	24
30	29	28	27	26	25
31	32	33	34	35	36

Land Ownership