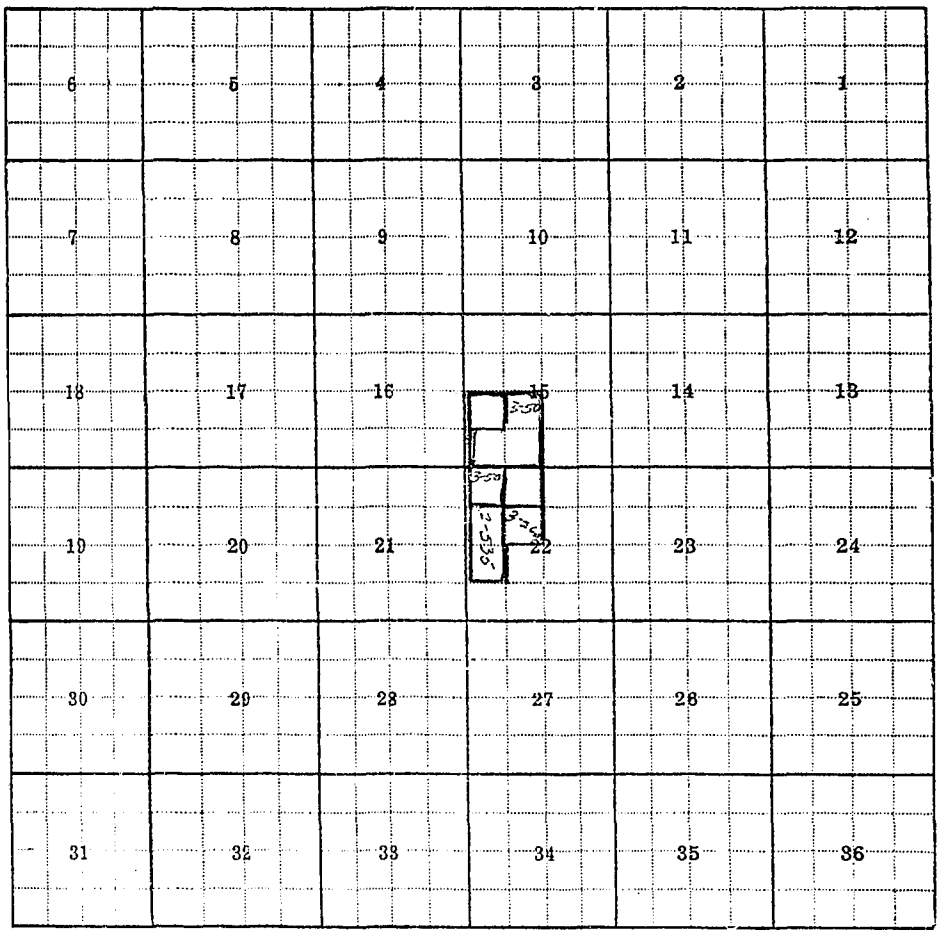


Land Ownership .....

F-1-A

County FERGUS

T. 16 N R. 16 E Plat No. 87

Farm Checked: Date 9-16-69

MONTANA WATER RESOURCES BOARD

Water Resources Survey

Photo No. ACC-85-ACC-70

By J. ROHBEIN

Legal Land Owner LAWRENCE D. HELMER Address LEWISTOWN

Operator FRED HELMER Address DANKESS

Water is delivered by:— 1. Private System; 2. Ditch Company; 3. State Project; 4. Federal Project; 5. Irrigation District

| App. No. Decree No. | NAME OF APPROPRIATOR TO WHOM DECREED | NAME OF STREAM | Date App. Date Priority | Miner's Inches | In Use | NAME OF DITCH (Water Delivered By) | No. | R/F | Present Irr. Acres | Irrigable Acres |
|---|---|---|---|---|---|---|---|---|---|---|
| 3-227 | CLARA B. SHIPMAN | LOUSE CREEK | 5-1-1900 | 100 | NO | | | | — | — |
| 2-6 | REBECCA M. SHIPMAN | LOUSE CREEK | 8-7-91 | 200 | NO | | | | — | — |

NOTE: R—Denotes Regular Irrigation. F—Flood Irrigation.

Adequate Supply: Yes..... No..... Explain.....

Remarks.....

River Basin MISSOURI

| Also in: Plat No. Twp. Rge. | Plat No. Twp. Rge. | Plat No. Twp. Rge. |
|---|---|---|
| Plat No. Twp. Rge. | Plat No. Twp. Rge. | Plat No. Twp. Rge. |

Information From:

FRED HELMER

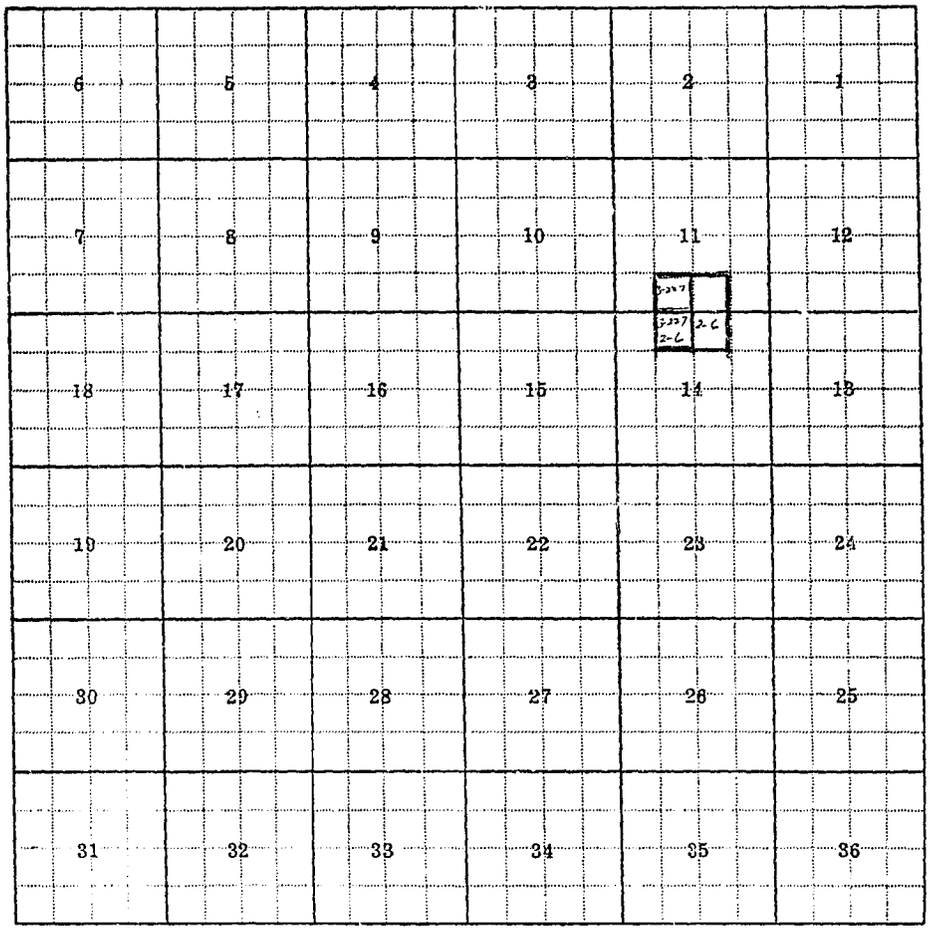


Land Ownership .....

.....

.....

F-1-A

County [illegible] T [illegible] R [illegible] Plat No. [illegible]

Farm Checked: Date [illegible]

**MONTANA WATER RESOURCES BOARD**

**Water Resources Survey**

Photo No. [illegible]

By [illegible]

Legal Land Owner BESSIE MILDRED [illegible] Address [illegible]

Operator DAVID MC CLURE Address [illegible]

Water is delivered by:— (1.) Private System; 2. Ditch Company; 3. State Project; 4. Federal Project; 5. Irrigation District

| App. No. Decree No. | NAME OF APPROPRIATOR TO WHOM DECREED | NAME OF STREAM | Date App. Date Priority | Miner's Inches | In Use | NAME OF DITCH (Water Delivered By) | No. | R/F | Present Irr. Acres | Irrigable Acres |
|---|---|---|---|---|---|---|---|---|---|---|
| 4-262 | [illegible] | BIG [illegible] CREEK | 12-15-1911 | 2000 | NONE | McCLURE PUMP SITE & SPRINKLER | | | — | — |
| [illegible] | [illegible] | [illegible] | [illegible] | [illegible] | [illegible] | | 1 | R | — | [illegible] |
| ~~[illegible]~~ | ~~DAVID MC CLURE~~ | ~~[illegible] CREEK~~ | ~~1956~~ | | ~~YES~~ | ~~McCLURE PUMP & SPRINKLER~~ | ~~1~~ | ~~R~~ | ~~[illegible]~~ | ~~[illegible]~~ |
| USE | DAVID MC CLURE | COTTONWOOD CREEK | 1956 | | YES | McCLURE PUMP & SPRINKLER | 1 | R | [illegible] | Px 10 |
| | POD NESE SEC 28 | TIKI RIVER | | | | | | | | |
| USE | DAVID MC CLURE | CURNETT [illegible] CREEK | [illegible] | | NO | McCLURE DITCHES | 1 | R | [illegible] | R 3 |
| ~~USE~~ | ~~[illegible] MC CLURE~~ | ~~[illegible]~~ | ~~[illegible]~~ | | ~~NO~~ | ~~[illegible]~~ | | | | |

**NOTE: R—Denotes Regular Irrigation. F—Flood Irrigation.**

Adequate Supply: Yes..... No..... Explain.....

Remarks.....

Px 10 [illegible] REGULAR — [illegible] OF DESIRE. HAS NOT IRRIGATED FOR FOUR YEARS.

[illegible] THIS [illegible] N/R

River Basin MISSOURI

| Also in: Plat No. Twp. Rge. | Plat No. Twp. Rge. | Plat No. Twp. Rge. |
|---|---|---|
| Plat No. Twp. Rge. | Plat No. Twp. Rge. | Plat No. Twp. Rge. |

Information From:

DAVID MC CLURE

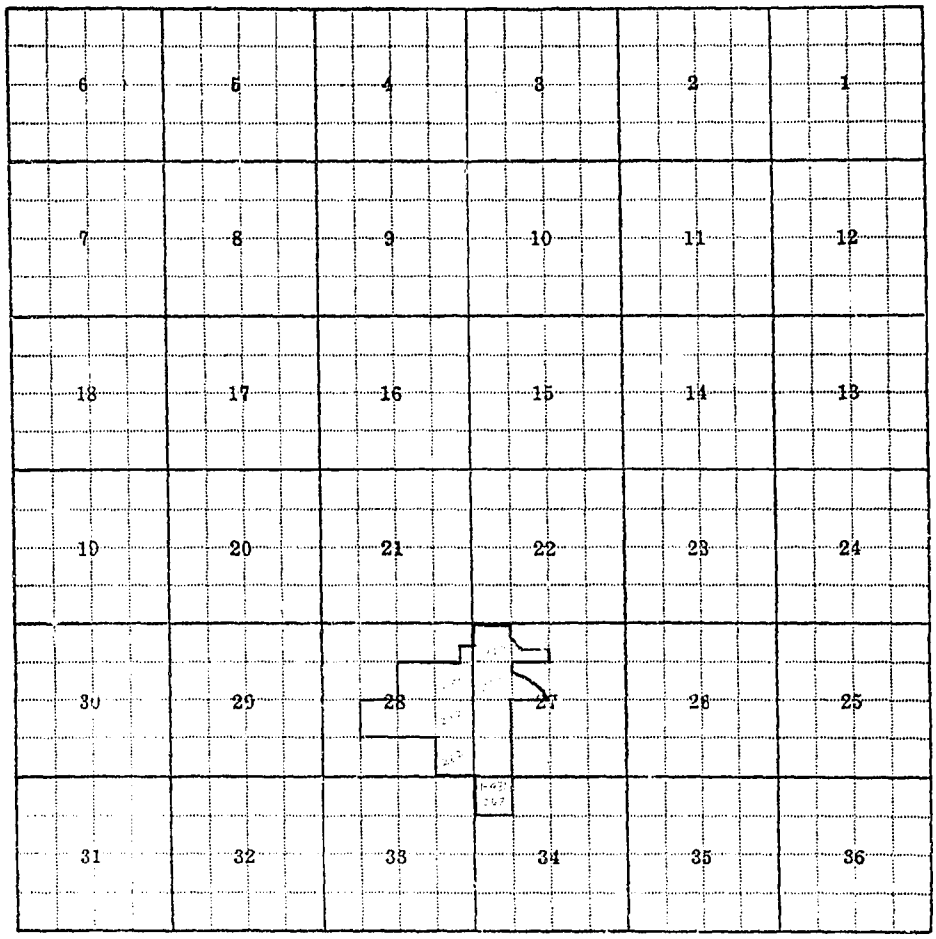


Land Ownership

F-1-A

County FERGUS

T 16N R 17E Plat No. 88

Farm Checked: Date

Photo No. 3 CC-250

By

## MONTANA WATER RESOURCES BOARD

### Water Resources Survey

Legal Land Owner WALTER E. MUNDALE TRUSTEE Address

Operator Address

Water is delivered by:— (1) Private System; (2) Ditch Company; 3. State Project; 4. Federal Project; 5. Irrigation District

| App. No. Decree No. | NAME OF APPROPRIATOR TO WHOM DECREED | NAME OF STREAM | Date App. Date Priority | Miner's Inches | In Use | NAME OF DITCH (Water Delivered By) | No. | R/F | Present Irr. Acres | Irrigable Acres |
|---|---|---|---|---|---|---|---|---|---|---|
| 3-1[illegible] | JOHN [illegible] MCDONNELL | STREAM [illegible] SEC. 36 | [illegible] 1895 | ALL | NO (m) | | | | — | — |
| [illegible] | [illegible] | [illegible] | [illegible] | ALL | NO | [illegible] DITCH | [illegible] | [illegible] | 0 | Px [illegible] |
| 1-431 | TERRANCE [illegible] JOHN [illegible] | BIG SPRING CREEK | 6-8-1891 | 300 | YES (m) | LEWISTOWN DITCH CO. INC. CANAL | 2 | R | 18 | Px 11 |
| 9-262 | TERRANCE, JOHN [illegible] MCDONNELL | BIG SPRING CREEK | 8-12-1911 | 300 | YES (m) | | | | | |

NOTE: R—Denotes Regular Irrigation. F—Flood Irrigation.

Adequate Supply: Yes No Explain

Remarks

* Px [illegible] LACK OF [illegible] X THIS IS [illegible] BY DECREE 2-361 5-14-70 156 A/F

** THESE [illegible] HOWEVER THEY ARE THE BASIC RIGHTS FOR THE [illegible] FOR 15 INC ACRES. Px [illegible] LACK OF [illegible]

[illegible] HELPING [illegible] MAINTAINANCE [illegible] OF GREGG DITCH [illegible]

River Basin MISSOURI

| Also in: Plat No. Twp. Rge. | Plat No. Twp. Rge. | Plat No. Twp. Rge. |
|---|---|---|
| Plat No. Twp. Rge. | Plat No. Twp. Rge. | Plat No. Twp. Rge. |

Information From:

MRS. ALFRED KRAUSE




Land Ownership .....

.....

.....

F-1-A

County FERGUS

T. 14N R. 17E Plat No. 86

Farm Checked: Date [illegible]

Photo No. 3 CC-248

By D. Smith

## MONTANA WATER RESOURCES BOARD

Water Resources Survey

Legal Land Owner HAZEL V. ROETTGER [illegible] Address [illegible]

Operator JOE WICKS Address RT. 2 [illegible]

Water is delivered by:— 1. Private System; (2.) Ditch Company; 3. State Project; 4. Federal Project; 5. Irrigation District

| App. No. Decree No. | NAME OF APPROPRIATOR TO WHOM DECREED | NAME OF STREAM | Date App. Date Priority | Miner's Inches | In Use | NAME OF DITCH (Water Delivered By) | No. | R/F | Present Irr. Acres | Irrigable Acres |
|---|---|---|---|---|---|---|---|---|---|---|
| 7-14 | PETER E. ANDERSON | BIG SPRING CREEK | [illegible] | [illegible] | YES | LEWISTOWN DITCH | 2 | R | 12 | — |
| | [illegible] DWELL SEC. 15 | | | | | CO. INC. CANAL | | | | |

NOTE: R—Denotes Regular Irrigation. F—Flood Irrigation.

Adequate Supply: Yes..... No..... Explain.....

Remarks

[illegible] 12 [illegible] DITCH 28

River Basin MISSOURI

| Also in: Plat No. 96 Twp. [illegible] Rge. [illegible] | Plat No. ..... Twp. ..... Rge. ..... | Plat No. ..... Twp. ..... Rge. ..... |
|---|---|---|
| Plat No. ..... Twp. ..... Rge. ..... | Plat No. ..... Twp. ..... Rge. ..... | Plat No. ..... Twp. ..... Rge. ..... |

Information From:

PETE ROETTGER

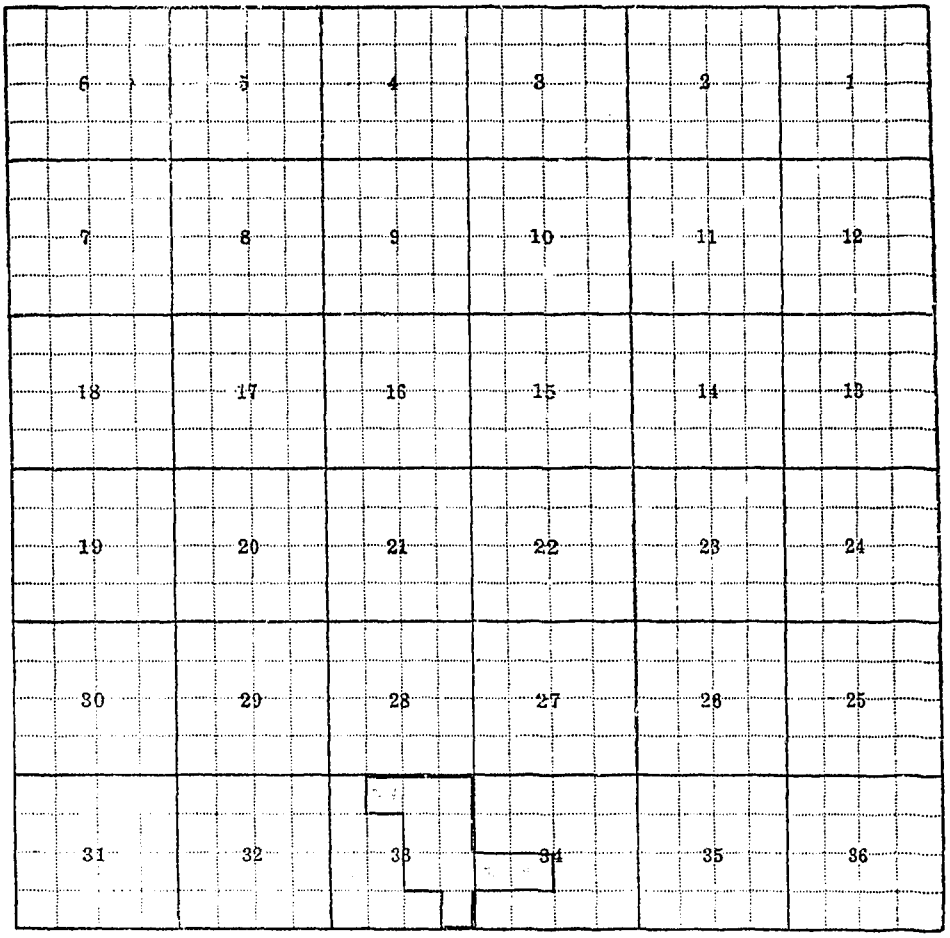


Land Ownership

F-1-A

SEND COPY TO HENRY WALTER

County [illegible]

T. 16N R. 17E Plat No. 88

Farm Checked: Date 7-16-1969

**MONTANA WATER RESOURCES BOARD**

**Water Resources Survey**

Photo No. 400-87, 400-89

By [illegible]

400-67, 400-68 & 300-246

Legal Land Owner JACOB J. PAUL WALTER TRUSTEE FOR SPRING CREEK GRAZING Address BOX 519 LEWISTOWN

Operator SAME Address

Water is delivered by:— (1. Private System; 2. Ditch Company; 3. State Project; 4. Federal Project; 5. Irrigation District

| App. No. Decree No. | NAME OF APPROPRIATOR TO WHOM DECREED | NAME OF STREAM | Date App. Date Priority | Miner's Inches | In Use | NAME OF DITCH (Water Delivered By) | No. | R/F | Present Irr. Acres | Irrigable Acres |
|---|---|---|---|---|---|---|---|---|---|---|
| 15-9710 | [illegible] | BIG SPRING CREEK | 12-9-1922 | 487 | YES | | | | | |
| 6-936 | [illegible] | BIG SPRING CREEK | 7-16-1920 | 550 | YES | SPRING CREEK GROUP | 1 | R | 307 | |
| [illegible] | [illegible] | BIG SPRING CREEK | 5-7-1912 | 1600 | YES | DITCHES, PUMP, PIPELINE | | | | |
| | [illegible] | | | | | & SPRINKLERS | | | | |
| [illegible] | [illegible] | BIG SPRING CREEK | 8-15-1922 | 100 | YES | | | | | |
| GW-2 | SPRING CREEK GROUP | ARTESIAN WELL ON SPRING SEC. 15 | ? | ? | YES | SPRING CREEK GROUP & SPRINKLER | 1 | R | 5 | |
| 5-19 | [illegible] | TRIB BIG SPRING CREEK | [illegible] | 400 | STOCK | | | | — | — |
| 5-12 | [illegible] | TRIB BIG SPRING CREEK | 6-1-1922 | 200 | STOCK | | | | — | — |
| 5-21 | [illegible] | TRIB BIG SPRING CREEK | [illegible] | 200 | STOCK | | | | — | — |
| 5-247 | ANNA [illegible] | TRIB BIG SPRING CREEK | 7-10-1922 | 150 | STOCK | | | | — | — |
| 3-557 | MARY [illegible] | TRIB BIG SPRING CREEK | 6-1-1922 | 100 | STOCK | NEW CY CO. | | | — | — |
| A-649 | [illegible] | LITTLE LEAF CREEK & SPRING | 9-1-1951 | [illegible] | STOCK | NOT IN USE | | | — | — |
| 5-210 | [illegible] | TRIB BIG SPRING CREEK | 7-10-1922 | 200 | NO | | | | — | — |
| [illegible] | [illegible] | BIG SPRING CREEK | 7-16-1922 | 400 | NO (FP) | | | | — | — |

**NOTE: R—Denotes Regular Irrigation. F—Flood Irrigation.**

Adequate Supply: Yes..... No..... Explain.....

Remarks.....

* SET [illegible] HANDLE [illegible] & [illegible] [illegible] CHANGE IN [illegible] THIS [illegible] WAS DEVELOPED IN [illegible] [illegible]

** SPRING CREEK GROUP [illegible] COMPLETED ACRES WILL HAVE APPR. 150 NEW IRR. ACRES [illegible] 6 [illegible] THIS [illegible] PROBABLY RECEIVE WATER IN 1970.

* [illegible] 95

River Basin MISSOURI

| | | |
|---|---|---|
| Also in: Plat No. 87 Twp. 16N Rge. 16E | Plat No. 95 Twp. 15N Rge. 17E | Plat No..... Twp..... Rge..... |
| Plat No. 90 Twp. 16N Rge. [illegible] | Plat No..... Twp..... Rge..... | Plat No..... Twp..... Rge..... |

Information From: PAUL, HENRY, ELI & FRANK WALTER

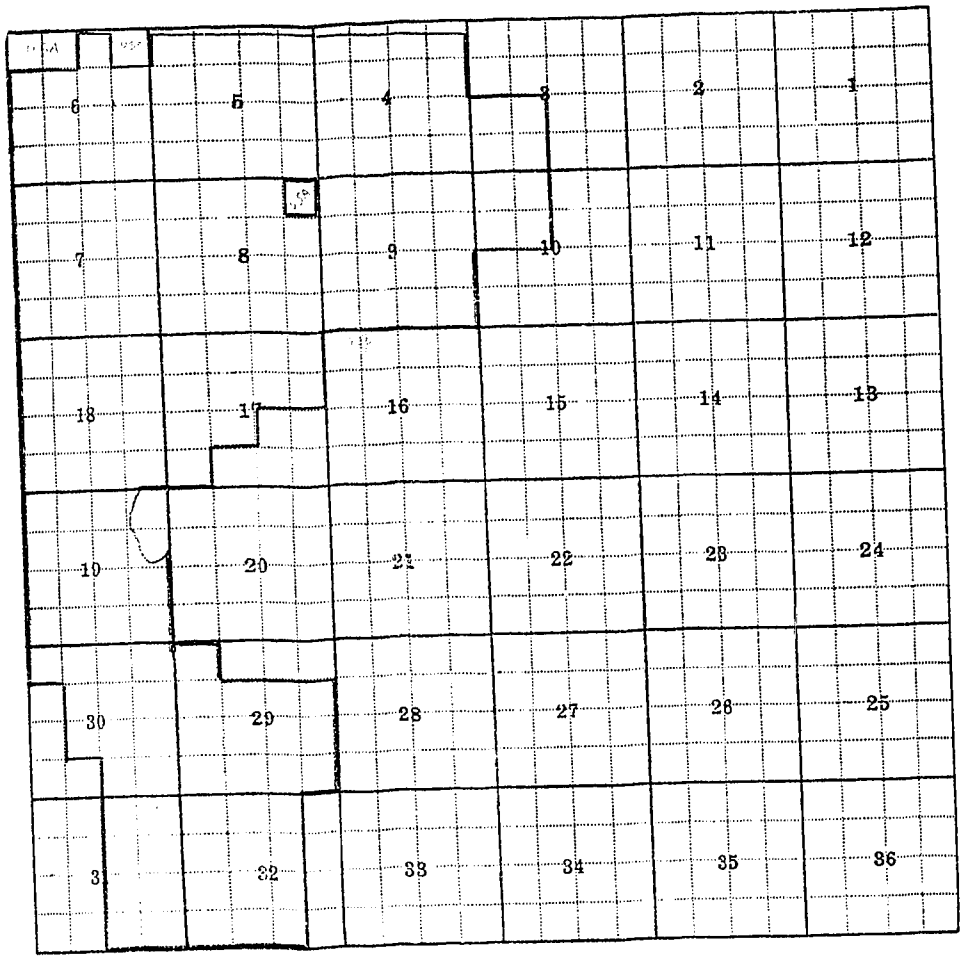


Land Ownership .....

F-1-A

County FERG[illegible]

T. 16N R. 17E Plat No. 23

Farm Checked: Date 9-17-1963

**MONTANA WATER RESOURCES BOARD**

Water Resources Survey

Photo No. 4 CC-63

By [illegible]

Legal Land Owner JOE C. WICKS

Address RT 2 LEWISTOWN

Operator [illegible]

Address

Water is delivered by:— 1. Private System; 2. Ditch Company; 3. State Project; 4. Federal Project; 5. Irrigation District

| App. No. Decree No. | NAME OF APPROPRIATOR TO WHOM DECREED | NAME OF STREAM | Date App. Date Priority | Miner's Inches | In Use | NAME OF DITCH (Water Delivered By) | No. | R/F | Present Irr. Acres | Irrigable Acres |
|---|---|---|---|---|---|---|---|---|---|---|
| A-3706M | HENRY A. REDIKER | CERTAIN SPRINGS | 10-9-1885 | 150 | NO (*) | * | | | — | — |

NOTE: R—Denotes Regular Irrigation. F—Flood Irrigation.

Adequate Supply: Yes..... No..... Explain

Remarks

* COULD NOT LOCATE THIS SPRING, HOWEVER IN THE 1885 TAX [illegible] SPRINGS IN SEC. 24 [illegible]

River Basin MISSOURI

| Also in: Plat No. 29 Twp. 16N Rge. 18E | Plat No. Twp. Rge. | Plat No. Twp. Rge. |
|---|---|---|
| Plat No. Twp. Rge. | Plat No. Twp. Rge. | Plat No. Twp. Rge. |

Information From:

JOE WICKS

| | | | | | |
|---|---|---|---|---|---|
| 6 | 5 | 4 | 3 | 2 | 1 |
| 7 | 8 | 9 | 10 | 11 | 12 |
| 18 | 17 | 16 | 15 | 14 | 13 |
| 19 | 20 | 21 | 22 | 23 | 24 |
| 30 | 29 | 28 | 27 | 26 | 25 |
| 31 | 32 | 33 | 34 | 35 | 36 |

Land Ownership .....

F-1-A

County FERGUS

T. 16N R. 17E Plat No. 08

Farm Checked: Date [illegible]

**MONTANA WATER RESOURCES BOARD**

**Water Resources Survey**

Photo No. 300-250

By [illegible]

Legal Land Owner LEWIS JOSEPH STILSON ("JOE") Address RT 2 LEWISTOWN

Operator SAME Address

Water is delivered by:— 1. Private System; (2.) Ditch Company; 3. State Project; 4. Federal Project; 5. Irrigation District

| App. No. Decree No. | NAME OF APPROPRIATOR TO WHOM DECREED | NAME OF STREAM | Date App. Date Priority | Miner's Inches | In Use | NAME OF DITCH (Water Delivered By) | No. | R/F | Present Irr. Acres | Irrigable Acres |
|---|---|---|---|---|---|---|---|---|---|---|
| * 1-431 | [illegible] | [illegible] | [illegible] | 3000 | YES (PT) | LEWISTOWN DITCH CO. INC. CANAL | 2 | R | 17 | |
| * 4-262 | [illegible] | [illegible] | [illegible] | [illegible] | YES (PT) | | | | | |
| * * 3-635 | [illegible] | [illegible] | OCT 1895 | ALL | YES (PT) | SUPPL. TO CO. DITCH | | | | |

**NOTE: R—Denotes Regular Irrigation. F—Flood Irrigation.**

Adequate Supply: Yes ..... No ..... Explain .....

Remarks

* [illegible] ALL 362 ACRES. JOE IS TREASURER OF THE COMPANY & SAID THE COMPANY GOT THE WATER RIGHTS BOARD TO [illegible] THE [illegible] APPRX 1934. IT IS STILL A DITCH COMPANY & THEY REPAY THE [illegible] 1968 [illegible] TO THE BOARD WAS FOR APR. 76.

* * THIS [illegible] & [illegible] DITCH OR INC. CANAL IN SEC. 1 T15N-R17E & IS [illegible] 26 [illegible] WATER [illegible] LOWER [illegible]

River Basin MISSOURI

| Also in: Plat No. | Twp. | Rge. | Plat No. | Twp. | Rge. | Plat No. | Twp. | Rge. |
|---|---|---|---|---|---|---|---|---|
| Plat No. | Twp. | Rge. | Plat No. | Twp. | Rge. | Plat No. | Twp. | Rge. |

Information From:

LEWIS "JOE" STILSON

| | | | | | |
|---|---|---|---|---|---|
| 6 | 5 | 4 | 3 | 2 | 1 |
| 7 | 8 | 9 | 10 | 11 | 12 |
| 18 | 17 | 16 | 15 | 14 | 13 |
| 19 | 20 | 21 | 22 | 23 | 24 |
| 30 | 29 | 28 | 27 | 26 | 25 |
| 31 | 32 | 33 | 34 | 35 | 36 |

Land Ownership .....

F-1-A

County FERGUS

T 16N R 12E Plat No. 85

Farm Checked: Date 6-15-1962

**MONTANA WATER RESOURCES BOARD**

Water Resources Survey

Photo No. 3-30-27A
400-59, 400-63
400-65, 400-11, 400-89

By [illegible]

Legal Land Owner IDEAL [illegible] INC. Address DENVER, COLO.

* Operator LAWRENCE JENNI Address RT 2 - LEWISTOWN

Water is delivered by:— 1. Private System; 2. Ditch Company; 3. State Project; 4. Federal Project; 5. Irrigation District

| App. No. Decree No. | NAME OF APPROPRIATOR TO WHOM DECREED | NAME OF STREAM | Date App. Date Priority | Miner's Inches | In Use | NAME OF DITCH (Water Delivered By) | No. | R/F | Present Irr. Acres | Irrigable Acres |
|---|---|---|---|---|---|---|---|---|---|---|
| [illegible] | [illegible] | [illegible] | 12-15-1921 | 2000 | NO (cd) | | | | — | — |
| [illegible] | | | | | | | | | | |
| [illegible] | ALEX R. [illegible] | [illegible] SEC 13 | [illegible] | ALL | STEAM | | | | — | — |
| | | TRIB [illegible] | | | | | | | | |

**NOTE: R—Denotes Regular Irrigation. F—Flood Irrigation.**

Adequate Supply: Yes ..... No ..... Explain .....

Remarks

[illegible] THAT HAS [illegible] SINCE THE LATE 30'S.

* JENNI [illegible] FROM A TRACT IN SEC [illegible] WHERE THE OLD PLANT IS [illegible].

THE TRACT [illegible] OVER IS OWNED BY IDEAL & THEIR WATER SUPPLY COMES FROM AN ARTESIAN WELL IN THE NE¼ SEC 27. THE WELL IS ACTUALLY AN OLD OIL WELL THAT WAS CAPPED & WAS USED FOR WATER.

River Basin MISSOURI

| | | |
|---|---|---|
| Also in: Plat No. ..... Twp. ..... Rge. ..... | Plat No. ..... Twp. ..... Rge. ..... | Plat No. ..... Twp. ..... Rge. ..... |
| Plat No. ..... Twp. ..... Rge. ..... | Plat No. ..... Twp. ..... Rge. ..... | Plat No. ..... Twp. ..... Rge. ..... |

Information From:

JESS RICHARDS (CARETAKER)
LAWRENCE JENNI (OWNER)

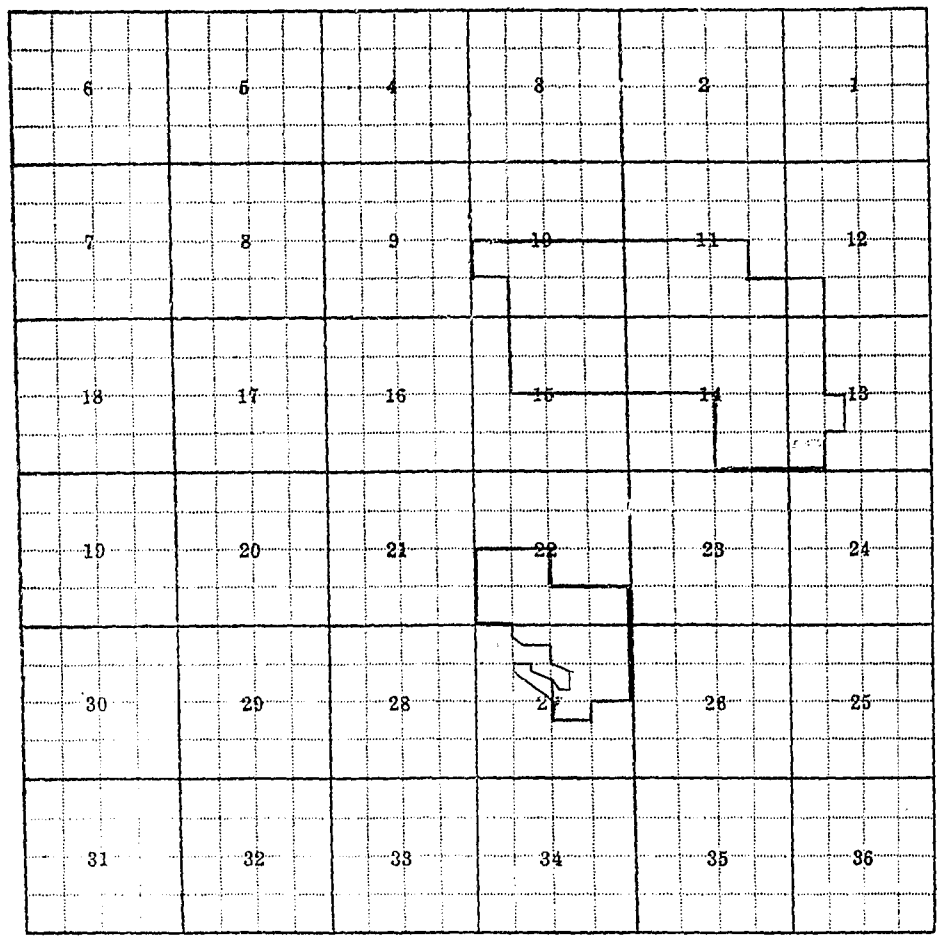


Land Ownership .....

.....

.....

F-1-A

SEND COPY

County FERGUS

T. [illegible] R. [illegible] Plat No. 88

Farm Checked: Date [illegible]

## MONTANA WATER RESOURCES BOARD

Water Resources Survey

Photo No. 300-259, 400-63, 400-68, 300-298, 300-296, 400-66, 400-67

By [illegible]

Legal Land Owner PETER L. & WILLIAM E. AMDRESEN Address RT. 2 - LEWISTOWN

Operator [illegible] Address

Water is delivered by:— 1. Private System; (2) Ditch Company; 3. State Project; 4. Federal Project; 5. Irrigation District

| App. No. Decree No. | NAME OF APPROPRIATOR TO WHOM DECREED | NAME OF STREAM | Date App. Date Priority | Miner's Inches | In Use | NAME OF DITCH (Water Delivered By) | No. | R/F | Present Irr. Acres | Irrigable Acres |
|---|---|---|---|---|---|---|---|---|---|---|
| 2-201 | WM. R. [illegible] | [illegible] | [illegible] | [illegible] | STOCK(PT) | | | | — | — |
| 3-[illegible] | [illegible] | [illegible] WATER [illegible] | [illegible] | [illegible] | STOCK | | | | — | — |
| 3-[illegible] | [illegible] | [illegible] | [illegible] | [illegible] | STOCK(PT) | | | | — | — |
| * 3-81 | EDWARD THAYER | SPRING [illegible] | [illegible] | [illegible] | STOCK(PT) | | | | — | — |
| 5-21 | [illegible] | [illegible] | [illegible] | 200 | STOCK(PT) | | | | — | — |
| | | [illegible] | | | | | | | | |
| 5-247 | [illegible] | [illegible] | [illegible] | 150 | STOCK(PT) | | | | — | — |
| | | | | | | | | | | |
| ** 1-259 | JOHN T. CLEGG [illegible] | BIG SPRING CREEK | 1884 5-31-1890 | 1000 1000 | YES (PT) | CLEGG DITCH | 2 | R | 29 | |
| [illegible] | | | | | | | | | | |
| 1-[illegible] | [illegible] | BIG [illegible] | [illegible] | [illegible] | NO (PT) | | | | — | — |
| [illegible] | | | | | | | | | | |
| 3-[illegible] | [illegible] | [illegible] | [illegible] | [illegible] | NO (PT) | | | | — | — |
| *** A-[illegible] | [illegible] | [illegible] | [illegible] | 150 | NO (PT) | | | | | |
| 2-[illegible] | [illegible] | [illegible] | 1-10-1890 | [illegible] | STOCK | | | | — | — |

NOTE: R—Denotes Regular Irrigation. F—Flood Irrigation.

Adequate Supply: Yes..... No..... Explain .....

Remarks

* [illegible] ACRES [illegible] ACRES THE [illegible] OF WATER FOR STOCK [illegible]

** THIS [illegible] BIG SPRING CREEK THAT [illegible] THE CLEGG DITCH [illegible] (APPR. DATE 1884)

*** [illegible] AMDRESEN [illegible] SPRING IN [illegible] SEC. [illegible] FROM STOCK.

River Basin MISSOURI

| Also in: Plat No. [illegible] Twp. [illegible] Rge. [illegible] | Plat No..... Twp..... Rge..... | Plat No..... Twp..... Rge..... |
|---|---|---|
| Plat No..... Twp..... Rge..... | Plat No..... Twp..... Rge..... | Plat No..... Twp..... Rge..... |

Information From:

PETE AMDRESEN

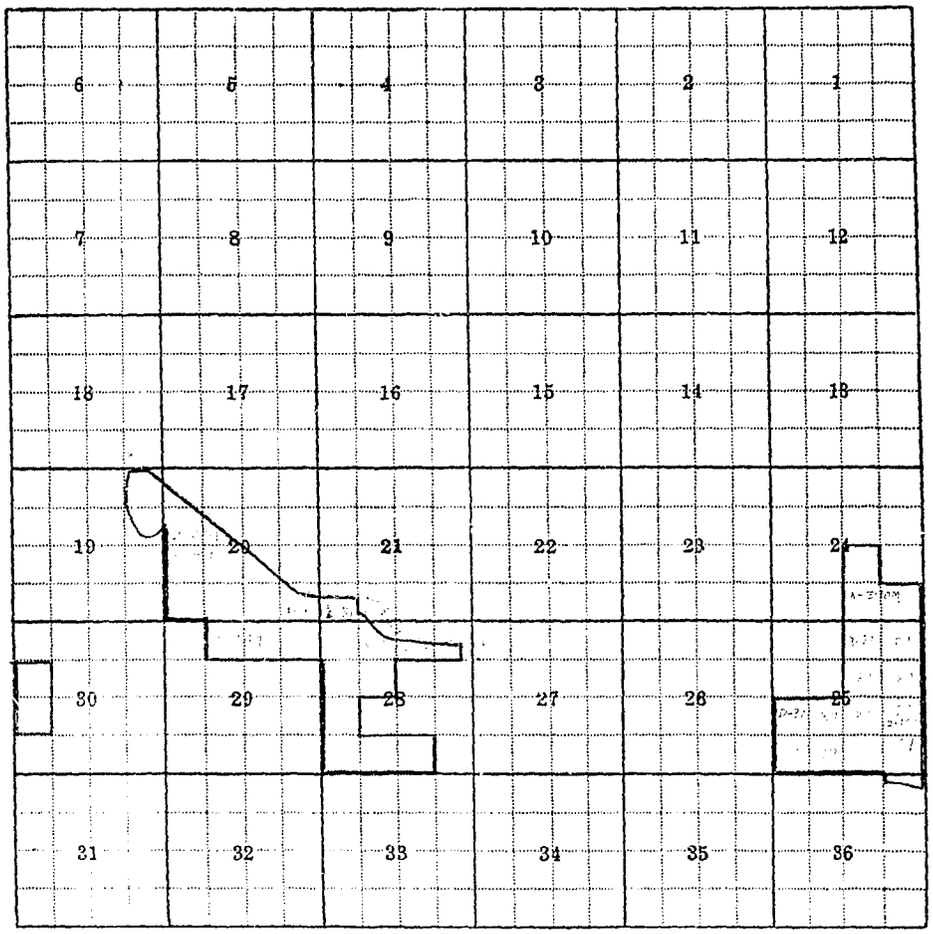


Land Ownership .....

F-1-A

SEND COPY

County FERGUS

T. 16N R. 17E Plat No. 88

Farm Checked: Date 9-12-1969

**MONTANA WATER RESOURCES BOARD**

**Water Resources Survey**

Photo No. 300-250, 400-63, 400-64, 300-298

By D. Scott

Legal Land Owner LAWRENCE E. & ESTHER V. JENNI

Address RT. 2 LEWISTOWN

Operator FORD JENNI UP & SONS

Address

Water is delivered by:— 1. Private System; (2.) Ditch Company; 3. State Project; 4. Federal Project; 5. Irrigation District

| App. No. Decree No. | NAME OF APPROPRIATOR TO WHOM DECREED | NAME OF STREAM | Date App. Date Priority | Miner's Inches | In Use | NAME OF DITCH (Water Delivered By) | No. | R/F | Present Irr. Acres | Irrigable Acres |
|---|---|---|---|---|---|---|---|---|---|---|
| 1-131 | TERRANCE, NEWTON, JOHN & DENNIS | BIG SPRING CREEK | 6-8-1891 | 3000 | YES (OFF) | LEWISTOWN DITCH CO. | | | | |
| | C. McDONELL, JOHN H. GRAVELY, LEWIS ANDERSON | | | | | INC. CANAL | 2 | R | 81 | |
| 4-282 | [illegible] | BIG SPRING CREEK | [illegible] | [illegible] | YES (OFF) | | | | | |
| | ASSIGNED TO HAMILTON | | | | | | | | | |
| 1-257 | [illegible] | [illegible] | [illegible] | [illegible] | NO (OFF) | | | | — | — |
| | McDONELL [illegible] | | | | | | | | | |
| 3-81 | [illegible] THAYER | SPRING SEC 25 T16N R17 | 6-1-1920 | 20 | [illegible] | | | | — | — |
| A-39[illegible] | HENRY A. PEREIRA | CENTAUR SPRINGS | [illegible] | 160 | NO (OFF) | | | | — | — |

**NOTE: R—Denotes Regular Irrigation. F—Flood Irrigation.**

Adequate Supply: Yes..... No..... Explain.....

Remarks

** JENNI'S [illegible] DITCH [illegible] IN THE FUTURE

*** THIS [illegible] 24 [illegible] BY [illegible] WHICH USE THE WATER OF TRINGLING WATER CREEK.

* [illegible] JENNI IS [illegible] [illegible] ON THE [illegible] DITCH SOME OF HIS [illegible] WATER CREEK. THE JENNIS POOL ALL OF [illegible] AS A PARTNERSHIP.

River Basin MISSOURI

| Also in: Plat No. Twp. Rge. | Plat No. Twp. Rge. | Plat No. Twp. Rge. |
|---|---|---|
| Plat No. Twp. Rge. | Plat No. Twp. Rge. | Plat No. Twp. Rge. |

Information From:

FLOYD & LAWRENCE JENNI

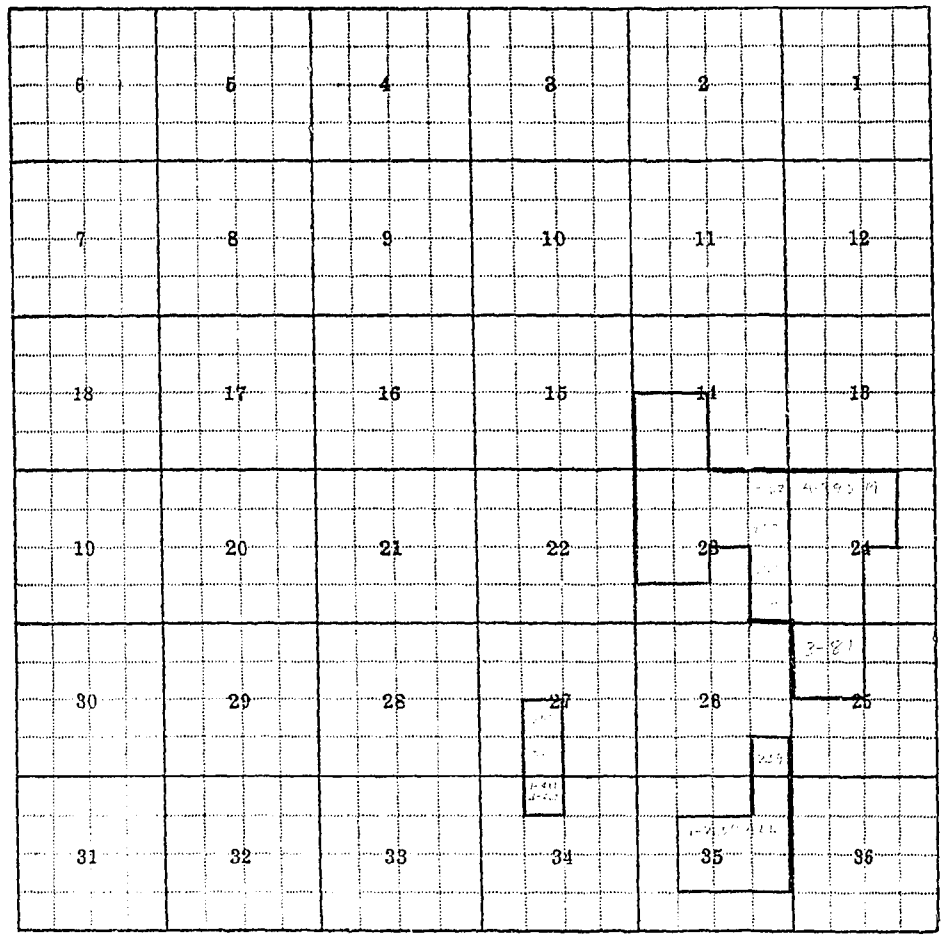


Land Ownership

F-1-A

County FERGUS

T 16N R 17E Plat No. 88

Farm Checked: Date [illegible]

**MONTANA WATER RESOURCES BOARD**

**Water Resources Survey**

Photo No. 3CC-248 4CC-65

By [illegible]

4CC-66 4CC-67 4CC-68 4CC-89

Legal Land Owner CHARLES AUBREY BREVIG Address [illegible] LEWISTOWN

Operator [illegible] Address [illegible] LEWISTOWN

Water is delivered by:— (1.) Private System; 2. Ditch Company; 3. State Project; 4. Federal Project; 5. Irrigation District

| App. No. Decree No. | NAME OF APPROPRIATOR TO WHOM DECREED | NAME OF STREAM | Date App. Date Priority | Miner's Inches | In Use | NAME OF DITCH (Water Delivered By) | No. | R/F | Present Irr. Acres | Irrigable Acres |
|---|---|---|---|---|---|---|---|---|---|---|
| 2-201 | WM. E. KATE M. DUNDON | BIG SPRING CREEK | 7-16-1913 | 400 | NO OF | BREVIG DITCH | | R | 0 | Px 111 |
| 5-21 | KATE DUNDON | SPRING GULCH TRIB. BIG SPRING | 10-1-1902 | 200 | STOCK | | | | — | — |
| 3-316 | WM. DUNDON SR. | WILLOW COLLIE CREEK | 6-1-1900 | 200 | NO OF | | | | — | — |
| 2-367 | WM. DUNDON SR. | SPRINGS SEC 16 T 16N R 17E | 5-21-1900 | 160 | STOCK | | | | — | — |

NOTE: R—Denotes Regular Irrigation. F—Flood Irrigation.

Adequate Supply: Yes..... No..... Explain.....

Remarks

* Px RATES DUE THE [illegible] DEPT. [illegible] BOOK III 1961 & 1965 [illegible] THEY REPORT [illegible] PAID [illegible] PAST [illegible] PASTURING [illegible] THE [illegible] THE COLLECT OF [illegible] SPRING. [illegible] HAS [illegible] AT THE DATE OF THIS INQUIRY SAID HAS FINALLY BEEN PAID [illegible] DIG A NEW PIPE DITCH. HE HAS NEARLY COMPLETED THIS DITCH & [illegible] THE [illegible] LAST YEAR.

River Basin MISSOURI

| Also in: Plat No. | Twp. | Rge. | Plat No. | Twp. | Rge. | Plat No. | Twp. | Rge. |
|---|---|---|---|---|---|---|---|---|
| Plat No. | Twp. | Rge. | Plat No. | Twp. | Rge. | Plat No. | Twp. | Rge. |

Information From:

B.P. [illegible] 4

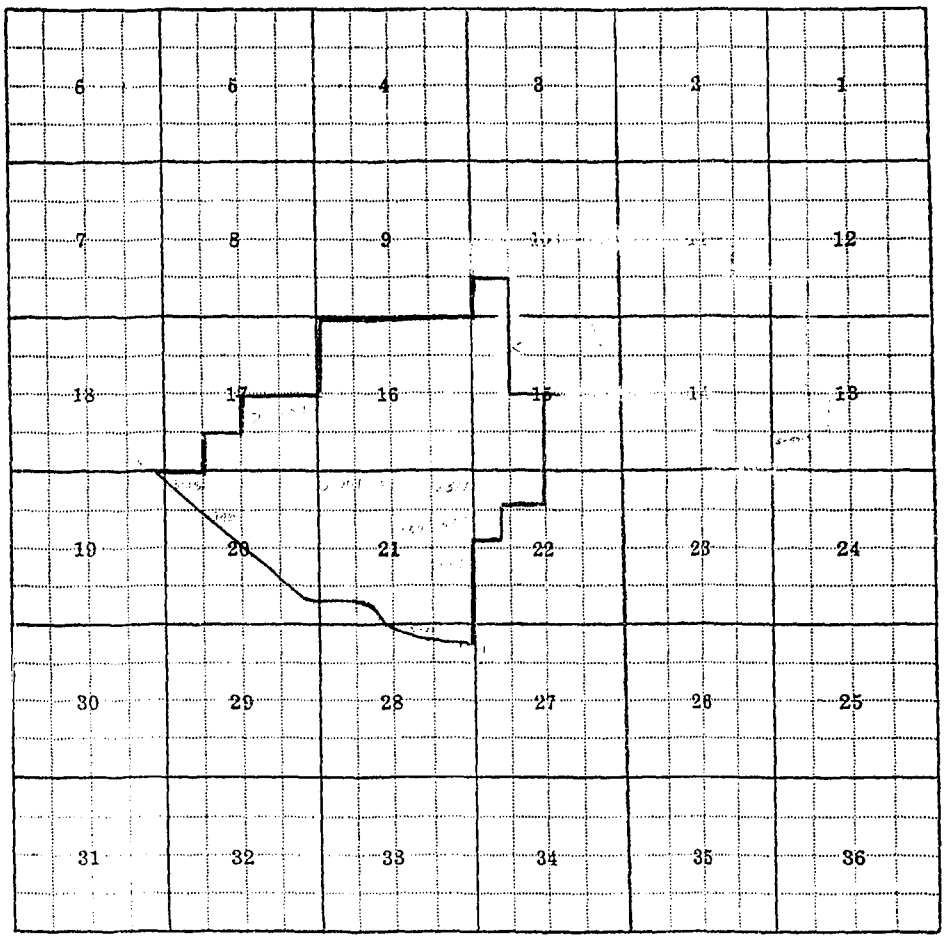


Land Ownership .....

F-1-A

County FERGUS

T. 16N R. 17E Plat No. 88

Farm Checked: Date 10-11-1960

Photo No. 3 00 - 250

By D. Smith

## MONTANA WATER RESOURCES BOARD

Water Resources Survey

Legal Land Owner ALFRED J. KRAUSE

Address RT. 3 LEWISTOWN

Operator

Address

Water is delivered by:— 1. Private System; (2) Ditch Company; 3. State Project; 4. Federal Project; 5. Irrigation District

| App. No. Decree No. | NAME OF APPROPRIATOR TO WHOM DECREED | NAME OF STREAM | Date App. Date Priority | Miner's Inches | In Use | NAME OF DITCH (Water Delivered By) | No. | R/F | Present Irr. Acres | Irrigable Acres |
|---|---|---|---|---|---|---|---|---|---|---|
| 3-435 | JOHN J. McDANIELL | STREAM FROM NW SEC. 36 | JUNE 1878 | ALL | NO (ut) | | | | — | — |

NOTE: R—Denotes Regular Irrigation. F—Flood Irrigation.

Adequate Supply: Yes..... No..... Explain.....

Remarks.....

River Basin MISSOURI

| Also in: Plat No. Twp. Rge. | Plat No. Twp. Rge. | Plat No. Twp. Rge. |
|---|---|---|
| Plat No. Twp. Rge. | Plat No. Twp. Rge. | Plat No. Twp. Rge. |

Information From:

MRS. ALFRED KRAUSE




Land Ownership .....

F-1-A

County [illegible]

T. [illegible] R. [illegible] Plat No. [illegible]

Farm Checked: Date [illegible]

**MONTANA WATER RESOURCES BOARD**

**Water Resources Survey**

Photo No. [illegible]

By [illegible]

Legal Land Owner [illegible] Address [illegible]

Operator [illegible] Address [illegible]

Water is delivered by:— 1. Private System; 2. Ditch Company; 3. State Project; 4. Federal Project; 5. Irrigation District

| App. No. Decree No. | NAME OF APPROPRIATOR TO WHOM DECREED | NAME OF STREAM | Date App. Date Priority | Miner's Inches | In Use | NAME OF DITCH (Water Delivered By) | No. | R/F | Present Irr. Acres | Irrigable Acres |
|---|---|---|---|---|---|---|---|---|---|---|
| [illegible] | [illegible] | [illegible] | [illegible] | [illegible] | [illegible] | | | | — | — |
| [illegible] | [illegible] | [illegible] | [illegible] | [illegible] | [illegible] | | | | — | — |
| [illegible] | [illegible] | [illegible] | [illegible] | [illegible] | [illegible] | | | | — | — |

**NOTE:** R—Denotes Regular Irrigation. F—Flood Irrigation.

Adequate Supply: Yes ..... No ..... Explain .....

Remarks .....

..... River Basin MISSOURI

| Also in: Plat No. ..... Twp. ..... Rge. ..... | Plat No. ..... Twp. ..... Rge. ..... | Plat No. ..... Twp. ..... Rge. ..... |
|---|---|---|
| Plat No. ..... Twp. ..... Rge. ..... | Plat No. ..... Twp. ..... Rge. ..... | Plat No. ..... Twp. ..... Rge. ..... |

Information From:

ALFRED PETERSON

| | | | | | |
|---|---|---|---|---|---|
| 6 | 5 | 4 | 3 | 2 | 1 |
| 7 | 8 | 9 | 10 | 11 | 12 |
| 18 | 17 | 16 | 15 | 14 | 13 |
| 19 | 20 | 21 | 22 | 23 | 24 |
| 30 | 29 | 28 | 27 | 26 | 25 |
| 31 | 32 | 33 | 34 | 35 | 36 |

Land Ownership

F-1-A

County [illegible]

T. 16N R. 17E Plat No. 68

Farm Checked: Date [illegible]

**MONTANA WATER RESOURCES BOARD**

**Water Resources Survey**

Photo No. 300 - 250

By [illegible]

Legal Land Owner [illegible] Address [illegible]

Operator [illegible] Address [illegible]

Water is delivered by:— 1. Private System; 2. Ditch Company; 3. State Project; 4. Federal Project; 5. Irrigation District

| App. No. Decree No. | NAME OF APPROPRIATOR TO WHOM DECREED | NAME OF STREAM | Date App. Date Priority | Miner's Inches | In Use | NAME OF DITCH (Water Delivered By) | No. | R/F | Present Irr. Acres | Irrigable Acres |
|---|---|---|---|---|---|---|---|---|---|---|
| [illegible] | [illegible] | [illegible] | [illegible] | [illegible] | [illegible] | [illegible] | | | — | — |
| [illegible] | [illegible] | [illegible] | [illegible] | [illegible] | [illegible] | | | | | |
| [illegible] | [illegible] | [illegible] | [illegible] | ALL | [illegible] | | | | — | — |
| [illegible] | [illegible] | [illegible] | [illegible] | [illegible] | [illegible] | | | | | |
| [illegible] | [illegible] | [illegible] | [illegible] | [illegible] | [illegible] | [illegible] | | | — | — |
| [illegible] | [illegible] | | | | | | | | | |

**NOTE: R—Denotes Regular Irrigation. F—Flood Irrigation.**

Adequate Supply: Yes..... No..... Explain.....

Remarks.....

[illegible]

River Basin [illegible]

| Also in: Plat No. | Twp. | Rge. | Plat No. | Twp. | Rge. | Plat No. | Twp. | Rge. |
|---|---|---|---|---|---|---|---|---|
| Plat No. | Twp. | Rge. | Plat No. | Twp. | Rge. | Plat No. | Twp. | Rge. |

Information From:

[illegible]

| | | | | | |
|---|---|---|---|---|---|
| 6 | 5 | 4 | 3 | 2 | 1 |
| 7 | 8 | 9 | 10 | 11 | 12 |
| 18 | 17 | 16 | 15 | 14 | 13 |
| 19 | 20 | 21 | 22 | 23 | 24 |
| 30 | 29 | 28 | 27 | 26 | 25 |
| 31 | 32 | 33 | 34 | 35 | 36 |

Land Ownership

F-1-A

County FERGUS

T 16N R 17E Plat No. 8E

Farm Checked: Date 7-11-1961

**MONTANA WATER RESOURCES BOARD**

**Water Resources Survey**

Photo No. [illegible]

By [illegible]

Legal Land Owner MARGARET [illegible] & OSCAR SEILSTAD Address GILTEDGE RT LEWISTOWN

Operator [illegible] Address

Water is delivered by:— 1. Private System; (2) Ditch Company; 3. State Project; 4. Federal Project; 5. Irrigation District

| App. No. Decree No. | NAME OF APPROPRIATOR TO WHOM DECREED | NAME OF STREAM | Date App. Date Priority | Miner's Inches | In Use | NAME OF DITCH (Water Delivered By) | No. | R/F | Present Irr. Acres | Irrigable Acres |
|---|---|---|---|---|---|---|---|---|---|---|
| [illegible] | [illegible] | [illegible] | [illegible] 1878 | ALL | NONE | | | | — | — |
| [illegible] | [illegible] | BIG SPRING [illegible] | 6-8-1911 | 2000 | NO (2) | | | | | |
| * [illegible] | [illegible] | | | | | LEWISTOWN DITCH CO. MAIN CANAL | 2 | R | 0 | Pr 11 |
| 4-262 | [illegible] | BIG SPRING [illegible] | 12-18-1911 | 2000 | NO (2) | | | | — | — |
| | [illegible] | | | | | | | | | |

**NOTE: R—Denotes Regular Irrigation. F—Flood Irrigation.**

Adequate Supply: Yes..... No..... Explain.....

Remarks

* THESE RIGHTS ARE NOT [illegible] TO ACTUAL WATER [illegible] THEY ARE THE BASIC RIGHTS FOR THE [illegible] [illegible]

Pr [illegible] EACH [illegible]

River Basin MISSOURI

| Also in: Plat No. [illegible] Twp. [illegible] Rge. [illegible] | Plat No. ..... Twp. ..... Rge. ..... | Plat No. ..... Twp. ..... Rge. ..... |
|---|---|---|
| Plat No. ..... Twp. ..... Rge. ..... | Plat No. ..... Twp. ..... Rge. ..... | Plat No. ..... Twp. ..... Rge. ..... |

Information From:

OSCAR SEILSTAD

| | | | | | |
|---|---|---|---|---|---|
| 6 | 5 | 4 | 3 | 2 | 1 |
| 7 | 8 | 9 | 10 | 11 | 12 |
| 18 | 17 | 16 | 15 | 14 | 13 |
| 19 | 20 | 21 | 22 | 23 | 24 |
| 30 | 29 | 28 | 27 | 26 | 25 |
| 31 | 32 | 33 | 34 | 35 | 36 |

Land Ownership .....

F-1-A

County FERGUS

Farm Checked: Date

By

T. 16N R. 17E Plat No. 68

Photo No. 300-250

## MONTANA WATER RESOURCES BOARD

Water Resources Survey

Legal Land Owner GEORGE & LORNA L. STILSON Address RT. 2 - LEWISTOWN

Operator LEWIS "JOE" STILSON Address SAME

Water is delivered by:— 1. Private System; (2.) Ditch Company; 3. State Project; 4. Federal Project; 5. Irrigation District

| App. No. Decree No. | NAME OF APPROPRIATOR TO WHOM DECREED | NAME OF STREAM | Date App. Date Priority | Miner's Inches | In Use | NAME OF DITCH (Water Delivered By) | No. | R/F | Present Irr. Acres | Irrigable Acres |
|---|---|---|---|---|---|---|---|---|---|---|
| 1-227 | [illegible] | BIG COOK CREEK | [illegible] | [illegible] | 110 (est) | | | | — | — |
| 2-435 | [illegible] | [illegible] | [illegible] | ALL | YES (est) | SUBIRL TO DITCH CO. | | | — | — |
| 1-231 | [illegible] | [illegible] | [illegible] | 3000 | YES (est) | LEWISTOWN DITCH CO. | 3 | R | 200 | 7 |
| 1-262 | [illegible] | BIG COOKS CREEK | [illegible] | [illegible] | YES (est) | | | | | |

NOTE: R—Denotes Regular Irrigation. F—Flood Irrigation.

Adequate Supply: Yes ..... No ..... Explain .....

Remarks [illegible] DITCH [illegible] SEC 1 T 15N-R17E [illegible] TO [illegible] ON [illegible]

[illegible] - STOCKWATERING [illegible]

River Basin MISSOURI

| Also in: Plat No. Twp. Rge. | Plat No. Twp. Rge. | Plat No. Twp. Rge. |
|---|---|---|
| Plat No. 69 Twp. Rge. | Plat No. Twp. Rge. | Plat No. Twp. Rge. |

Information From:

LEWIS "JOE" STILSON




Land Ownership .....

.....

.....

F-1-A

County FERGUS

T 16N R 17E Plat No. 88

Farm Checked: Date 8-4-71

Photo No. 266-250

By JMB

## MONTANA WATER RESOURCES BOARD

Water Resources Survey

Legal Land Owner ALFRED J KRAUSE ET

Address

Operator WALTER E MAUDRIE - TRUSTEE

Address

Water is delivered by:— 1. Private System; 2. Ditch Company; 3. State Project; 4. Federal Project; 5. Irrigation District

| App. No. Decree No. | NAME OF APPROPRIATOR TO WHOM DECREED | NAME OF STREAM | Date App. Date Priority | Miner's Inches | In Use | NAME OF DITCH (Water Delivered By) | No. | R/F | Present Irr. Acres | Irrigable Acres |
|---|---|---|---|---|---|---|---|---|---|---|
| 7-361* | EDITH PEARL KRUEGER | SPRING CREEK | 5-14-70 | 156 4/6 | — | — | | | — | — |
| | FRED AND M. KRAUSE | | | | | | | | | |

NOTE: R—Denotes Regular Irrigation. F—Flood Irrigation.

Adequate Supply: Yes..... No..... Explain.....

Remarks * THIS 4/6 DOES NOT INCLUDE FIELD SURVEY HAS MAPE

River Basin

| Also in: Plat No. Twp. Rge. | Plat No. Twp. Rge. | Plat No. Twp. Rge. |
|---|---|---|
| Plat No. Twp. Rge. | Plat No. Twp. Rge. | Plat No. Twp. Rge. |

Information From: OFFICE

| | | | | | |
|---|---|---|---|---|---|
| 6 | 5 | 4 | 3 | 2 | 1 |
| 7 | 8 | 9 | 10 | 11 | 12 |
| 18 | 17 | 16 | 15 | 14 | 13 |
| 19 | 20 | 21 | 22 | 23 | 24 |
| 30 | 29 | 28 | 27 | 26 | 25 |
| 31 | 32 | 33 | 34 | 35 | 36 |

BRUCE

MCNIDALE - TRUSTEE

Land Ownership

F-1-A

County FERGUS

T. 16N R. 17E Plat No. 96

Farm Checked: Date [illegible]

**MONTANA WATER RESOURCES BOARD**

**Water Resources Survey**

Photo No. 300-250

By D. S. [illegible]

400-69 400-12 300-293

Legal Land Owner FLOYD R. & REBECCA E. JENNI

Address RT 2 LEWISTOWN

Operator [illegible]

Address

Water is delivered by:— 1. Private System; (2) Ditch Company; 3. State Project; 4. Federal Project; 5. Irrigation District

| App. No. Decree No. | NAME OF APPROPRIATOR TO WHOM DECREED | NAME OF STREAM | Date App. Date Priority | Miner's Inches | In Use | NAME OF DITCH (Water Delivered By) | No. | R/F | Present Irr. Acres | Irrigable Acres |
|---|---|---|---|---|---|---|---|---|---|---|
| 1-259 | [illegible] | BIG SPRING CREEK | 1864 [illegible] 1890 | 1000 1500 | NO (PT) | | | | — | — |
| | T. A. SLOAN [illegible] | | | | | | | | | |
| | EDWARD C. [illegible] | | | | | | | | | |
| 1-431 | TERRANCE [illegible] & EDWARD | BIG SPRING CREEK | 6-8-1891 | 5000 | YES (PT) | LEWISTOWN DITCH CO., INC. CANAL | 2 | R | 160 | 9 |
| [illegible] | [illegible] | | | | | | | | | |
| 4-261 | TERRANCE, JOHN ED MCDONALD | BIG SPRING CREEK | 12-[illegible]-91 | 2000 | YES (PT) | | | | | |
| [illegible] | [illegible] | | | | | | | | | |

NOTE: R—Denotes Regular Irrigation. F—Flood Irrigation.

Adequate Supply: Yes..... No..... Explain.....

Remarks

[illegible] CANAL [illegible] FLOYD JENNI [illegible] AS A [illegible] [illegible] THIS [illegible] (FRED) SHAFE [illegible] [illegible]

[illegible] ALL [illegible] [illegible] & [illegible] IT AS A [illegible]

[illegible]

River Basin MISSOURI

| Also in: Plat No. Twp. Rge. | Plat No. Twp. Rge. | Plat No. Twp. Rge. |
|---|---|---|
| Plat No. Twp. Rge. | Plat No. Twp. Rge. | Plat No. Twp. Rge. |

Information From:

FLOYD & LAWRENCE JENNI

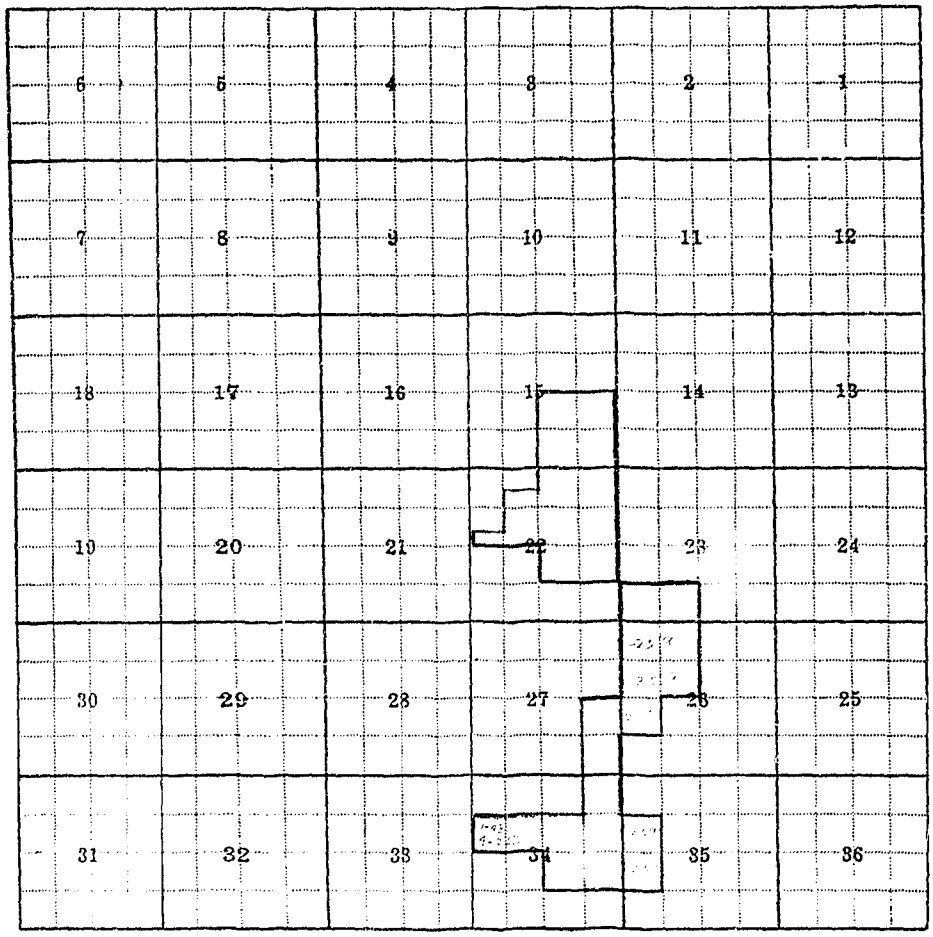


Land Ownership

F-1-A

County FERGUS

T 14N R 27E Plat No. 86

Farm Checked: Date [illegible]

**MONTANA WATER RESOURCES BOARD**

Water Resources Survey

Photo No. [illegible]

By [illegible]

Legal Land Owner C.M. & [illegible] Address

Operator SAME Address

Water is delivered by:— 1. Private System; 2. Ditch Company; 3. State Project; 4. Federal Project; 5. Irrigation District

| App. No. Decree No. | NAME OF APPROPRIATOR TO WHOM DECREED | NAME OF STREAM | Date App. Date Priority | Miner's Inches | In Use | NAME OF DITCH (Water Delivered By) | No. | R/F | Present Irr. Acres | Irrigable Acres |
|---|---|---|---|---|---|---|---|---|---|---|
| 7-2162 | [illegible] | [illegible] | 12-18-1911 | 2.00 | NO | | | | — | — |
| [illegible] | [illegible] | | | | | | | | | |

NOTE: R—Denotes Regular Irrigation. F—Flood Irrigation.

Adequate Supply: Yes ..... No ..... Explain .....

Remarks .....

River Basin MISSOURI

| Also in: Plat No. | Twp. | Rge. | Plat No. | Twp. | Rge. | Plat No. | Twp. | Rge. |
|---|---|---|---|---|---|---|---|---|
| Plat No. | Twp. | Rge. | Plat No. | Twp. | Rge. | Plat No. | Twp. | Rge. |

Information From: FIELD SURVEY

| | | | | | |
|---|---|---|---|---|---|
| 6 | 5 | 4 | 3 | 2 | 1 |
| 7 | 8 | 9 | 10 | 11 | 12 |
| 18 | 17 | 16 | 15 | 14 | 13 |
| 19 | 20 | 21 | 22 | 23 | 24 |
| 30 | 29 | 28 | 27 | 26 | 25 |
| 31 | 32 | 33 | 34 | 35 | 36 |

Land Ownership

F-1-A

County FERGUS

T. 16N R. 17E Plat No. 68

Farm Checked: Date [illegible]

**MONTANA WATER RESOURCES BOARD**

**Water Resources Survey**

Photo No. 4CC-91 4CC-89

By [illegible]

3CC-250 3CC-243 4CC-69

Legal Land Owner FRED J. JENNI JR Address RT 2 LEWISTOWN

Operator FRED JENNI JR & SONS Address

Water is delivered by:— 1. Private System; (2.) Ditch Company; 3. State Project; 4. Federal Project; 5. Irrigation District

| App. No. Decree No. | NAME OF APPROPRIATOR TO WHOM DECREED | NAME OF STREAM | Date App. Date Priority | Miner's Inches | In Use | NAME OF DITCH (Water Delivered By) | No. | R/F | Present Irr. Acres | Irrigable Acres |
|---|---|---|---|---|---|---|---|---|---|---|
| * 4-[illegible] | [illegible] | [illegible] | [illegible] | [illegible] | YES/PT | LEWISTOWN DITCH CO. INC. CANAL | 2 | R | 8 | 8x43 |
| [illegible] | [illegible] | [illegible] | [illegible] | [illegible] | NO | | | | — | — |
| 2 [illegible] | [illegible] | [illegible] | [illegible] | [illegible] | [illegible] | | | | — | — |

**NOTE: R—Denotes Regular Irrigation. F—Flood Irrigation.**

Adequate Supply: Yes ..... No ..... Explain .....

Remarks .....

* [illegible] FRED J. JENNI IS LISTED AS A PRIOR RIGHT IN THE DITCH CO. & WAS ACCESSED FOR 160 ACRES [illegible] FRED J. JR. [illegible] PRIOR [illegible] IS FARMED AS A PARTNERSHIP [illegible] FRED J. INDIVIDUAL [illegible]

[illegible] RE [illegible] ANTONY [illegible] OF [illegible] RE

River Basin MISSOURI

| Also in: Plat No. ..... Twp. ..... Rge. ..... | Plat No. ..... Twp. ..... Rge. ..... | Plat No. ..... Twp. ..... Rge. ..... |
|---|---|---|
| Plat No. ..... Twp. ..... Rge. ..... | Plat No. ..... Twp. ..... Rge. ..... | Plat No. ..... Twp. ..... Rge. ..... |

Information From:

FLOYD & LAWRENCE JENNI

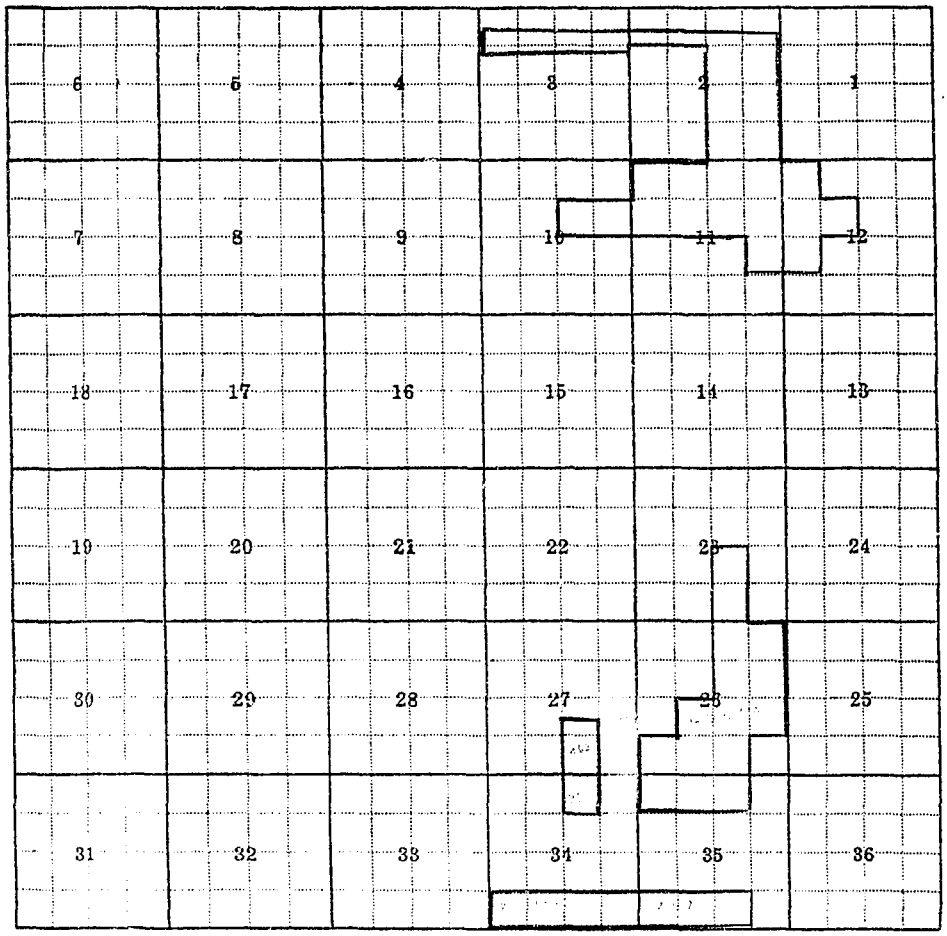


Land Ownership

F-1-A

County Fergus

T. 16N R. 18E Plat No. 27

Farm Checked: Date 10-28-69

**MONTANA WATER RESOURCES BOARD**

**Water Resources Survey**

Photo No. 466-57, 466-59, 466-60, 466-254

By Ron Haynes

Legal Land Owner Clara and Clark E. Carter

Address Rt. 2 - Lewistown

Operator Same

Address Same

Water is delivered by:— 1. Private System; 2. Ditch Company; 3. State Project; 4. Federal Project; 5. Irrigation District

| App. No. Decree No. | NAME OF APPROPRIATOR TO WHOM DECREED | NAME OF STREAM | Date App. Date Priority | Miner's Inches | In Use | NAME OF DITCH (Water Delivered By) | No. | R/F | Present Irr. Acres | Irrigable Acres |
|---|---|---|---|---|---|---|---|---|---|---|
| 5-464 | John Hoffman | Trib. Burnett Cr. | 5-10-06 | 200 | stock | | | | — | — |
| 5-515 | John S. Harris | Burnett Creek and Trib. | 5-22-05 | 100 | stock pl | | | | — | — |
| 5-259 | John S. Harris | NE Trib. Burnett Cr. | 5-22-05 | 100 | stock pl | | | | — | — |
| 3-115 | Elizabeth Vannest | Stream Trib. Burnett Creek | 6-1-79 | 400 | stock | | | | — | — |
| * 3-155 | Wm Vannest | Spring Creek | 10-22-00 | 100 | No | | | | — | — |
| ** Use | Clark E. Carter | Burnett Creek | before 1954 | - | yes | Carter dam & ditch | 1 | F | 28 | 18 X 17 |

**NOTE: R—Denotes Regular Irrigation. F—Flood Irrigation.**

Adequate Supply: Yes..... No..... Explain.....

Remarks

* This water right was originally intended for Mr. Sl. Jno. 22 but Vannest owned all of the land and ditches on Carter land now.

** It is [illegible] Carter has [illegible] on Burnett Legislative Issues was one of the first to take [illegible] 1 [illegible] 28 filed appropriation and [illegible] 56 [illegible] 4 [illegible] 18 [illegible] 17 [illegible] above water [illegible]

River Basin Missouri

| Also in: Plat No. Twp. Rge. | Plat No. Twp. Rge. | Plat No. Twp. Rge. |
|---|---|---|
| Plat No. Twp. Rge. | Plat No. Twp. Rge. | Plat No. Twp. Rge. |

Information From: Clara Carter

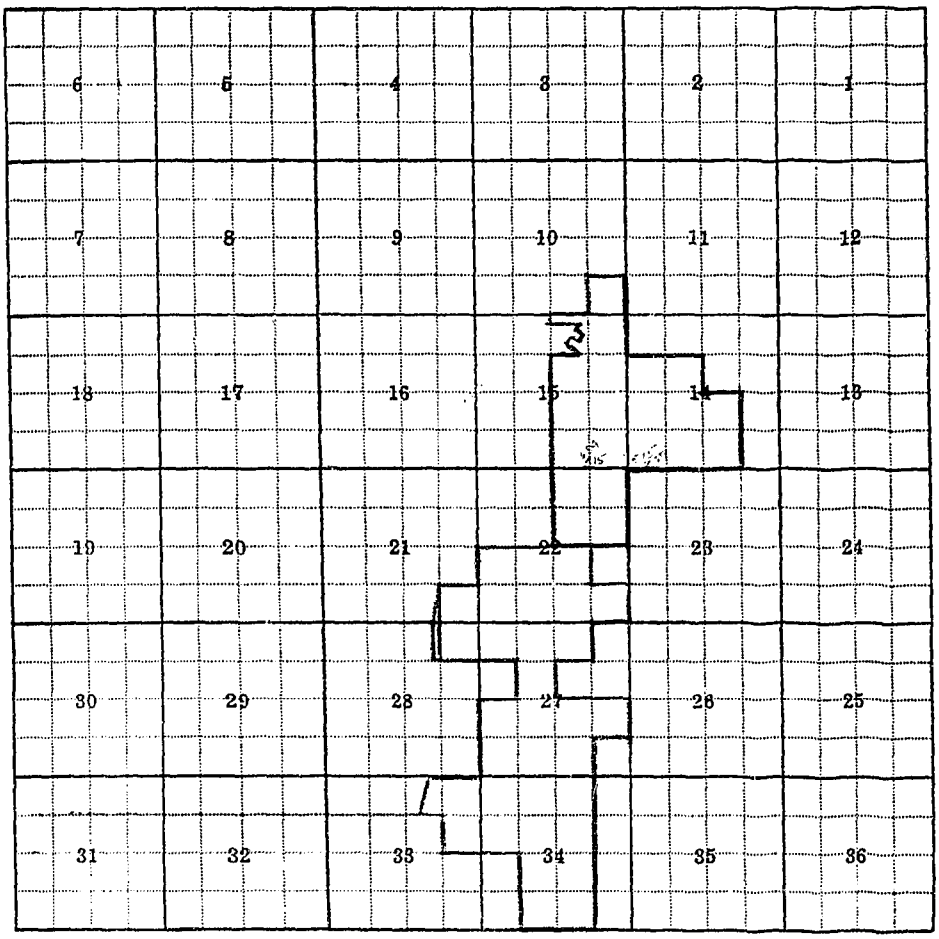


Land Ownership.....

.....

.....

F-1-A

County: Fergus

T. 16N R. 18E Plat No. 89

Farm Checked: Date 10-28-69

MONTANA WATER RESOURCES BOARD

Water Resources Survey

Photo No. 466-59

By Ron Haynes

Legal Land Owner: Sunset Memorial Gardens of Lewistown Inc. Address: Lewistown, Mont.

Operator: Same Address:

Water is delivered by:— (1.) Private System; 2. Ditch Company; 3. State Project; 4. Federal Project; 5. Irrigation District

| App. No. Decree No. | NAME OF APPROPRIATOR TO WHOM DECREED | NAME OF STREAM | Date App. Date Priority | Miner's Inches | In Use | NAME OF DITCH (Water Delivered By) | No. | R/F | Present Irr. Acres | Irrigable Acres |
|---|---|---|---|---|---|---|---|---|---|---|
| Use | Sunset Memorial | U.T. Burnett Creek | 1956 | - | Yes | Sunset Memorial | 1 | R | 4 | — |
| | Gardens | | | | | Gardens Pump & | | | | |
| | [illegible] | [illegible] | | | | Sprinklers | | | | |
| | POD SWNE SEC 15 | T16N | R18E | | | | | | | |

NOTE: R—Denotes Regular Irrigation. F—Flood Irrigation.

Adequate Supply: Yes..... No..... Explain.....

Remarks.....

River Basin: Judith

| Also in: Plat No. | Twp. | Rge. | Plat No. | Twp. | Rge. | Plat No. | Twp. | Rge. |
|---|---|---|---|---|---|---|---|---|
| Plat No. | Twp. | Rge. | Plat No. | Twp. | Rge. | Plat No. | Twp. | Rge. |

Information From: Field Survey

| | | | | | |
|---|---|---|---|---|---|
| 6 | 5 | 4 | 3 | 2 | 1 |
| 7 | 8 | 9 | 10 | 11 | 12 |
| 18 | 17 | 16 | 15 | 14 | 13 |
| 19 | 20 | 21 | 22 | 23 | 24 |
| 30 | 29 | 28 | 27 | 26 | 25 |
| 31 | 32 | 33 | 34 | 35 | 36 |

Land Ownership.....

F-1-A

County: Fergus

T. 16N R. 18E Plat No. 89

Farm Checked: Date 10-30-69

**MONTANA WATER RESOURCES BOARD**

**Water Resources Survey**

Photo No. 4CC-160, 4CC-161

By: Ron Haynes

3CC-252, 3CC-254

Legal Land Owner: Frank J., Ethel M., and James E. Fisher

Address: Rt. 2 - Lewistown

Operator: Same

Address: Same

Water is delivered by:— 1. Private System; (2) Ditch Company; 3. State Project; 4. Federal Project; 5. Irrigation District

| App. No. Decree No. | NAME OF APPROPRIATOR TO WHOM DECREED | NAME OF STREAM | Date App. Date Priority | Miner's Inches | In Use | NAME OF DITCH (Water Delivered By) | No. | R/F | Present Irr. Acres | Irrigable Acres |
|---|---|---|---|---|---|---|---|---|---|---|
| 1-204 | Wm. Mediger | Crooked Creek | 9-1-01 | 200 | Stock | | | | — | — |
| 1-209 | John T. Clegg | Big Spring Creek | 1884 | 1600 | No pt | | | | — | — |
| | Thos. Culver | | 5-31-90 | 1500 | | | | | | |
| | T. A. Clegg | | | | | | | | | |
| | McDonald Bros. | | | | | | | | | |
| | Edward McDonald | | | | | | | | | |
| * 2-42 | Wm. Mediger & Rufus A. Clark | Big Spring Creek | 5-3-87 | 475 | Yes | Crowley ditch and Fisher ditch | 2 | R | 32-19 | 713-32 |
| A-1621 | John Clegg, John W. Howell | Burnett Creek | 4-29-82 | 500 | Yes | Fisher ditch | 1 | R | Supp | 702-42 |

**NOTE: R—Denotes Regular Irrigation. F—Flood Irrigation.**

Adequate Supply: Yes..... No..... Explain.....

Remarks.....

* This water right was one of the appropriations mentioned in the agreement when the Crowley Ditch Co. was formed. Fisher owns the old Mediger place and Robert White in 15N-18E owns the Clark place. [illegible] 5 Rge 29 2nd S.E.E. 4-1-43 (97)

River Basin: Missouri

| Also in: Plat No. Twp. Rge. | Plat No. Twp. Rge. | Plat No. Twp. Rge. |
|---|---|---|
| Plat No. Twp. Rge. | Plat No. Twp. Rge. | Plat No. Twp. Rge. |

Information From: Frank Fisher

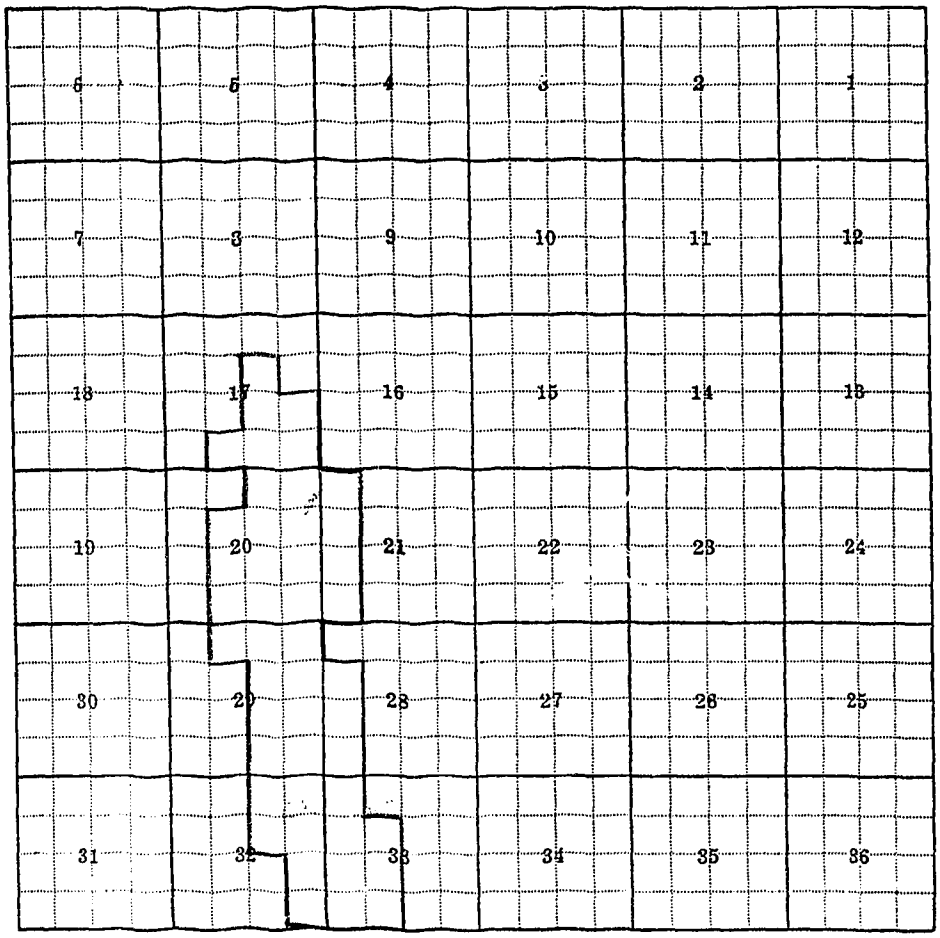


Land Ownership

F-1-A

County Fergus

T 16N R 18E Plat No. 89

Farm Checked: Date 12-31-69

MONTANA WATER RESOURCES BOARD

Water Resources Survey

Photo No. SCC-252

By Ron Hayers

Legal Land Owner Charles and Marie Dell Colwell Address Rt 2 - Lewistown

Operator Same Address Same

Water is delivered by:— (1) Private System; (2) Ditch Company; 3. State Project; 4. Federal Project; 5. Irrigation District

| App. No. Decree No. | NAME OF APPROPRIATOR TO WHOM DECREED | NAME OF STREAM | Date App. Date Priority | Miner's Inches | In Use | NAME OF DITCH (Water Delivered By) | No. | R/F | Present Irr. Acres | Irrigable Acres |
|---|---|---|---|---|---|---|---|---|---|---|
| 1-1-51 | Torrence, Bernard, John | Big Spring Creek | 6-8-91 | 2000 | Yes pt. | Lewistown Ditch Co. | 2 | R | 30 | |
| | & Edward McDonell, John | | | | | Tus. Canal | | | | |
| | Crowley & Peter Anderson | | | | | | | | | |
| | | | | | | | | | | |
| | | | | | | | | | | |
| 1-1-59 | John T. Clegg | Big Spring Creek | 1889 | 1000 | Yes pt | Clegg ditch | 1 | R | 100 | — |
| | Thos. Culhan | | 5-31-90 | 1500 | | | | | | |
| | T.A. Slevin | | | | | | | | | |
| | McDonald Bros. | | | | | | | | | |
| | Edward McDonald | | | | | | | | | |
| | | | | | | | | | | |
| | | | | | | | | | | |
| | | | | | | | | | | |
| | | | | | | | | | | |
| | | | | | | | | | | |

NOTE: R—Denotes Regular Irrigation. F—Flood Irrigation.

Adequate Supply: Yes..... No..... Explain.....

Remarks.....

River Basin Missouri

| Also in: Plat No. Twp. Rge. | Plat No. Twp. Rge. | Plat No. Twp. Rge. |
|---|---|---|
| Plat No. Twp. Rge. | Plat No. Twp. Rge. | Plat No. Twp. Rge. |

Information From: Charles Colwell

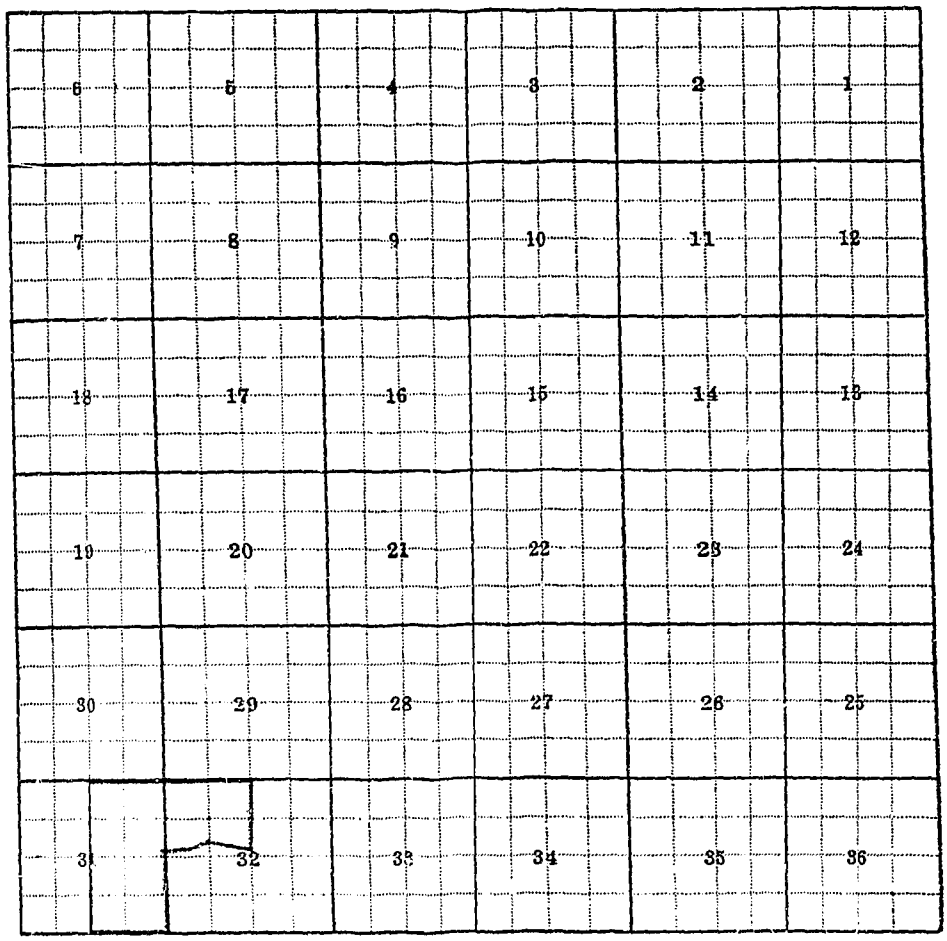


Land Ownership.....

F-1-A

County: Fergus

T. 16N R. 18E Plat No. 89

Farm Checked: Date 10-30-69

## MONTANA WATER RESOURCES BOARD

Water Resources Survey

Photo No. 366-252

By: Ron Haynes

Legal Land Owner: Margaret Johnson and Oscar Seilstad

Address: Gilledge Rd. - Lewistown

Operator: Same

Address: Same

Water is delivered by:— 1. Private System; (2) Ditch Company; 3. State Project; 4. Federal Project; 5. Irrigation District

| App. No. Decree No. | NAME OF APPROPRIATOR TO WHOM DECREED | NAME OF STREAM | Date App. Date Priority | Miner's Inches | In Use | NAME OF DITCH (Water Delivered By) | No. | R/F | Present Irr. Acres | Irrigable Acres |
|---|---|---|---|---|---|---|---|---|---|---|
| 7-14 | Peter E. Anderson | Big Spring Creek | 9-23-36 | 5000 | No pd | | | | | |
| | | | | | | Lewistown Ditch Co. Inc Canal | 2 | R | 0 PX | 6 |
| 1-431 | Terrance, Bernard, John | Big Spring Creek | 6-8-91 | 3000 | No pd | | | | | |
| | & Edward McDonell, John | | | | | | | | | |
| | Crowley & Peter Anderson | | | | | | | | | |
| 1-259 | John T. Sloan | Big Spring Creek | 1884 | 1000 | No pd | | | | — | — |
| | Thos. Calnan | | 5-31-90 | 1500 | | | | | | |
| | T. A. Sloan | | | | | | | | | |
| | McDonald Bros. | | | | | | | | | |
| | Edward C. McDonald | | | | | | | | | |

NOTE: R—Denotes Regular Irrigation. F—Flood Irrigation.

Adequate Supply: Yes ..... No. ..... Explain .....

Remarks .....

River Basin: Missouri

| Also in: Plat No. ..... Twp. ..... Rge. ..... | Plat No. ..... Twp. ..... Rge. ..... | Plat No. ..... Twp. ..... Rge. ..... |
|---|---|---|
| Plat No. ..... Twp. ..... Rge. ..... | Plat No. ..... Twp. ..... Rge. ..... | Plat No. ..... Twp. ..... Rge. ..... |

Information From: Oscar Seilstad

| | | | | | |
|---|---|---|---|---|---|
| 6 | 5 | 4 | 3 | 2 | 1 |
| 7 | 8 | 9 | 10 | 11 | 12 |
| 18 | 17 | 16 | 15 | 14 | 13 |
| 19 | 20 | 21 | 22 | 23 | 24 |
| 30 | 29 | 28 | 27 | 26 | 25 |
| 31 | 32 | 33 | 34 | 35 | 36 |

Land Ownership.....

F-1-A

County Fergus

T. 16N R. 18E Plat No. 89

Farm Checked: Date 10-20-69

**MONTANA WATER RESOURCES BOARD**

**Water Resources Survey**

Photo No. 366-252

By Ron Haynes

Legal Land Owner Theodore C. and Yvonne Rowland Address

Operator c/o Lewis Jordan Stilson Address Rt. Lewistown

Water is delivered by:— 1. Private System; (2) Ditch Company; 3. State Project; 4. Federal Project; 5. Irrigation District

| App. No. Decree No. | NAME OF APPROPRIATOR TO WHOM DECREED | NAME OF STREAM | Date App. Date Priority | Miner's Inches | In Use | NAME OF DITCH (Water Delivered By) | No. | R/F | Present Irr. Acres | Irrigable Acres |
|---|---|---|---|---|---|---|---|---|---|---|
| 7-14 | Peter E. Anderson | Big Spring Creek | 9-23-36 | 5000 | Yes pt | Lewistown Ditch Co. Inc. Canal | 2 | R | 112 | |
| 1431 | Terrance, Bernard, John, Edward McDonell, John Bowden & Peter Anderson | Big Spring Creek | 6-8-91 | 3000 | Yes pt | | | | | |
| 1299 | John T. Blagg | Big Spring Creek | 1882 | 1000 | No pt | | | | — | — |
| | Thos. Calman | | 5-21-90 | 1500 | | | | | | |
| | T. A. Sloan | | | | | | | | | |
| | McDonald Bros | | | | | | | | | |
| | Edward C. McDonald | | | | | | | | | |

NOTE: R—Denotes Regular Irrigation. F—Flood Irrigation.

Adequate Supply: Yes..... No..... Explain.....

Remarks.....

River Basin Missouri

| Also in: Plat No. Twp. Rge. | Plat No. Twp. Rge. | Plat No. Twp. Rge. |
|---|---|---|
| Plat No. Twp. Rge. | Plat No. Twp. Rge. | Plat No. Twp. Rge. |

Information From: Lewis "Joe" Stilson

| | | | | | |
|---|---|---|---|---|---|
| 6 | 5 | 4 | 3 | 2 | 1 |
| 7 | 8 | 9 | 10 | 11 | 12 |
| 18 | 17 | 16 | 15 | 14 | 13 |
| 19 | 20 | 21 | 22 | 23 | 24 |
| 30 | 29 | 28 | 27 | 26 | 25 |
| 31 | 32 | 33 | 34 | 35 | 36 |

Land Ownership.....

F-1-A

County Fergus

T. 16N R. 18E Plat No. 89

Farm Checked: Date 10-29-69

**MONTANA WATER RESOURCES BOARD**

**Water Resources Survey**

Photo No. 466-57, 366-256

By Ron Haynes

Legal Land Owner Geadys M. Stroeet

Address Not known

Operator

Address

Water is delivered by:— 1. Private System; 2. Ditch Company; 3. State Project; 4. Federal Project; 5. Irrigation District

| App. No. Decree No. | NAME OF APPROPRIATOR TO WHOM DECREED | NAME OF STREAM | Date App. Date Priority | Miner's Inches | In Use | NAME OF DITCH (Water Delivered By) | No. | R/F | Present Irr. Acres | Irrigable Acres |
|---|---|---|---|---|---|---|---|---|---|---|
| 3-362 | Margaret A. Butts | 5 courses Trib to Burnett Creek | 9-15-01 | 500 | No pl | | | | — | — |
| D-3 | Josephine A. Butts | Little Kelly Creek and Burnett Creek | 6-[illegible]-25 | all | No | | | | — | — |

**NOTE: R—Denotes Regular Irrigation. F—Flood Irrigation.**

Adequate Supply: Yes No Explain

Remarks

River Basin Missouri

| Also in: Plat No. Twp. Rge. | Plat No. Twp. Rge. | Plat No. Twp. Rge. |
|---|---|---|
| Plat No. Twp. Rge. | Plat No. Twp. Rge. | Plat No. Twp. Rge. |

Information From: Field Survey

| | | | | | |
|---|---|---|---|---|---|
| 6 | 5 | 4 | 3 | 2 | 1 |
| 7 | 8 | 9 | 10 | 11 | 12 |
| 18 | 17 | 16 | 15 | 14 | 13 |
| 19 | 20 | 21 | 22 | 23 | 24 |
| 30 | 29 | 28 | 27 | 26 | 25 |
| 31 | 32 | 33 | 34 | 35 | 36 |

Land Ownership

F-1-A

County: Fergus

T. 16N R. 19W Plat No. 89

Farm Checked: Date: 10-20-82

## MONTANA WATER RESOURCES BOARD

Water Resources Survey

Photo No. 200-252

By: Ron Haynes

Legal Land Owner: Peter L. and Vivian Andersen Address: Rt. 2 - Lewistown

Operator: Same Address: Same

Water is delivered by:— (1.) Private System; 2. Ditch Company; 3. State Project; 4. Federal Project; 5. Irrigation District

| App. No. Decree No. | NAME OF APPROPRIATOR TO WHOM DECREED | NAME OF STREAM | Date App. Date Priority | Miner's Inches | In Use | NAME OF DITCH (Water Delivered By) | No. | R/F | Present Irr. Acres | Irrigable Acres |
|---|---|---|---|---|---|---|---|---|---|---|
| 2-133 | Edward McDonald | Spring S1/2 SE Sec. 24 | 11-10-92 | 40 | pt | | | | — | — |
| | | | | | | | | | | |
| 1-259 | John T. Clegg | Big Spring Creek | 1884 | 1000 | yes pt | Clegg ditch | 1 | R | 27 Px | 21 |
| | Thos Culwin | | 5-31-90 | 1500 | | | | | | |
| | T.A. Sloan | | | | | | | | | |
| | McDonald Bros. | | | | | | | | | |
| | Edward O. McDonald | | | | | | | | | |

NOTE: R—Denotes Regular Irrigation. F—Flood Irrigation.

Adequate Supply: Yes..... No..... Explain.....

Remarks.....

River Basin: Judith

| Also in: Plat No. Twp. Rge. | Plat No. Twp. Rge. | Plat No. Twp. Rge. |
|---|---|---|
| Plat No. Twp. Rge. | Plat No. Twp. Rge. | Plat No. Twp. Rge. |

Information From: Peter Andersen

| | | | | | |
|---|---|---|---|---|---|
| 6 | 5 | 4 | 3 | 2 | 1 |
| 7 | 8 | 9 | 10 | 11 | 12 |
| 18 | 17 | 16 | 15 | 14 | 13 |
| 19 | 20 | 21 | 22 | 23 | 24 |
| 30 | 29 | 28 | 27 | 26 | 25 |
| 31 | 32 | 33 | 34 | 35 | 36 |

Land Ownership.....

Form A

County Fergus

T. 16N R. 18E Plat No. 89

Farm Checked: Date 10-28-69

**MONTANA WATER RESOURCES BOARD**

**Water Resources Survey**

Photo No. 4CC-57, 4CC-59

By Ron Haynes

Legal Land Owner Beatrice N. and Arthur H. Grinde Address Rt. 3

Operator Same Address Same

Water is delivered by:— 1. Private System; 2. Ditch Company; 3. State Project; 4. Federal Project; 5. Irrigation District

| App. No. Decree No. | NAME OF APPROPRIATOR TO WHOM DECREED | NAME OF STREAM | Date App. Date Priority | Miner's Inches | In Use | NAME OF DITCH (Water Delivered By) | No. | R/F | Present Irr. Acres | Irrigable Acres |
|---|---|---|---|---|---|---|---|---|---|---|
| A-398M | Howard Sprague | Springs (Trib. Big Spring Creek) | 5-1894 | 50 | No | | | | — | — |
| 3-362 | Margaret A. Butts | 5 Coulees Tribs. to Burnett Cr. | 9-15-01 | 1/100 cu. ft. | Stock pt. | | | | — | — |
| 2-612 | Wm Lipsey | Spring near SE corner Spring SENE, Sec. 24, 16N-18E | 6-24-99 | 25 | No | | | | — | — |
| 5233 | Geo. H. Butts | Springs Trib. of Burnett Creek | 5-1-00 | 50 | No | | | | — | — |

**NOTE: R—Denotes Regular Irrigation. F—Flood Irrigation.**

Adequate Supply: Yes..... No..... Explain.....

Remarks.....

River Basin Missouri

| Also in: Plat No. Twp. Rge. | Plat No. Twp. Rge. | Plat No. Twp. Rge. |
|---|---|---|
| Plat No. Twp. Rge. | Plat No. Twp. Rge. | Plat No. Twp. Rge. |

Information From: Field

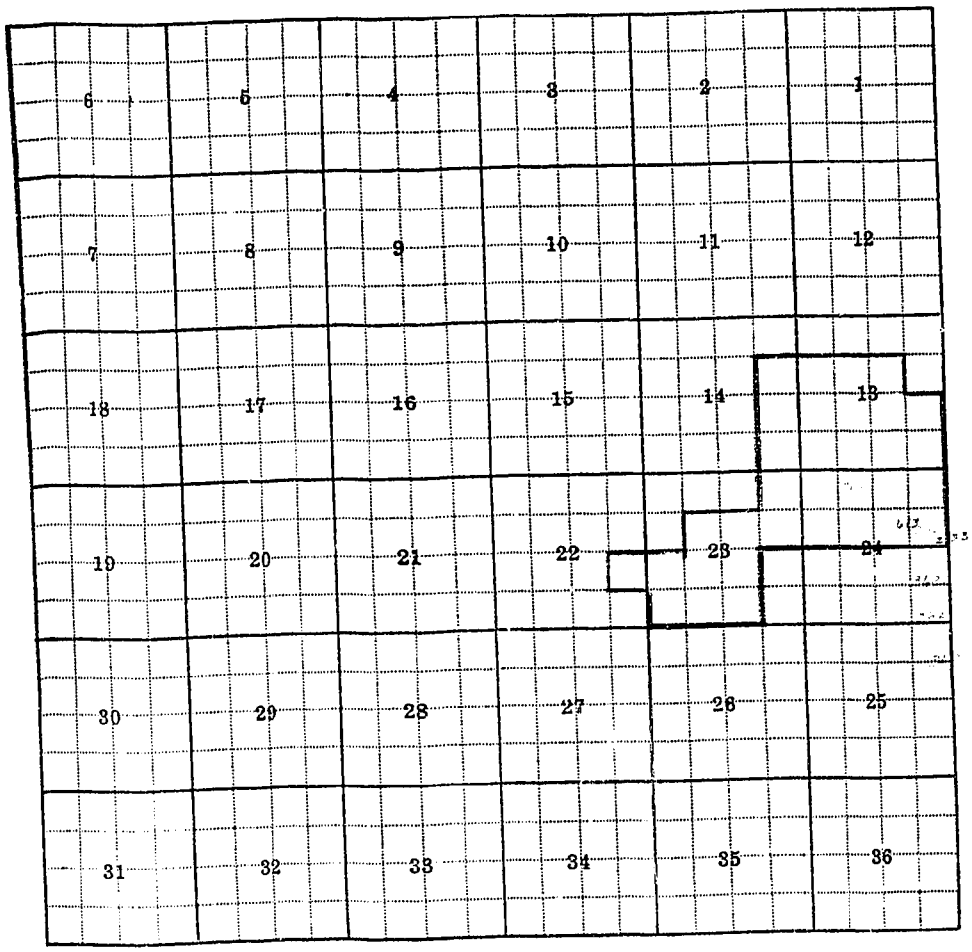


Land Ownership.....

F-1-A

County: Fergus

T. 16N R. 18E Plat No. 59

Farm Checked: Date 10-30-69

**MONTANA WATER RESOURCES BOARD**

**Water Resources Survey**

Photo No. 4CC-62, 3CC-252

By: Ron Haynes

Legal Land Owner: Joe C. Wicks Address: Rt. 2 - Lewistown

Operator: Same Address: Same

Water is delivered by:— (1.) Private System; 2. Ditch Company; 3. State Project; 4. Federal Project; 5. Irrigation District

| App. No. Decree No. | NAME OF APPROPRIATOR TO WHOM DECREED | NAME OF STREAM | Date App. Date Priority | Miner's Inches | In Use | NAME OF DITCH (Water Delivered By) | No. | R/F | Present Irr. Acres | Irrigable Acres |
|---|---|---|---|---|---|---|---|---|---|---|
| 2-470 | Geo. W. Bailey | Spring SESW Sec. 18 | 9-1893 | 125 | stock | | | | — | — |
| 7-274 | Joe C. and Jay R. Wicks | Coulee NENE Sec. 19 NWNW Sec. 20 | 11-1-62 | all | * pt. | | | | — | — |
| 7-273 | Joe C. and Jay R. Wicks | Coulee and Tribs in SENE E½ Sec. 19, NWNW Sec. 20. | 3-30-63 | all | Yes pt | Wicks ditch | 1 | F | 3 | |
| 1-259 | John T. Clegg, Thos. Culnan, T.A. Sloan, McDonald Bros., & Edward C. Mebardi | Big Spring Creek | 1884 / 5-31-90 | 1000 / 1500 | No pt | | | | — | — |

**NOTE: R—Denotes Regular Irrigation. F—Flood Irrigation.**

Adequate Supply: Yes..... No..... Explain.....

Remarks

* This water right in use totally on Tressa K. Friedlein land c/o Joe Wicks.

River Basin: Missouri

| Also in: Plat No. Twp. Rge. | Plat No. Twp. Rge. | Plat No. Twp. Rge. |
|---|---|---|
| Plat No. Twp. Rge. | Plat No. Twp. Rge. | Plat No. Twp. Rge. |

Information From: Joe Wicks