6	5	4	3	2	1
7	8	9	10	11	12
18	17	16	15	14	13
19	20	21	22	23	24
30	29	28	27	26	25
31	32	33	34	35	36

Land Ownership.....

.....

.....

F-1-A

County Fergus

T. 16 N. R. 18 E. Plat No. 89

Farm Checked: Date 10-30-69

MONTANA WATER RESOURCES BOARD
Water Resources Survey

Photo No. 466-61, 466-62, 366-252

By Ron Haynes

Legal Land Owner Tressa K. Friedlein Address

Operator Joe Wicks Address Rt. 2 - Lewistown

Water is delivered by:— (1.) Private System; 2. Ditch Company; 3. State Project; 4. Federal Project; 5. Irrigation District

App. No. Decree No.	NAME OF APPROPRIATOR TO WHOM DECREED	NAME OF STREAM	Date App. Date Priority	Miner's Inches	In Use	NAME OF DITCH (Water Delivered By)	No.	R/F	Present Irr. Acres	Irrigable Acres
7-274	Joe C. and Jay R. Wicks	Coulee NE NE Sec. 19 NWNW Sec. 20	11-1-62	211	Yes pt	Wicks ditch	1	F	6	—
7-273	Joe C. and Jay R. Wicks	Coulee and Tribe in SENE E-Sec. 19, NWNW Sec. 20	3-30-63	211	* pt				—	—
5-471	Alex R. Anderson	Springs NENW Sec. 29	6-1-06	160	stock				—	—

NOTE: R—Denotes Regular Irrigation. F—Flood Irrigation.

Adequate Supply: Yes ..... No ..... Explain .....

Remarks

* A-273 used on Joe Wicks ownership.

River Basin Missouri

Also in: Plat No. ..... Twp. ..... Rge.	Plat No. ..... Twp. ..... Rge.	Plat No. ..... Twp. ..... Rge. .....
Plat No. ..... Twp. ..... Rge.	Plat No. ..... Twp. ..... Rge.	Plat No. ..... Twp. ..... Rge. .....

Information From: Joe Wicks

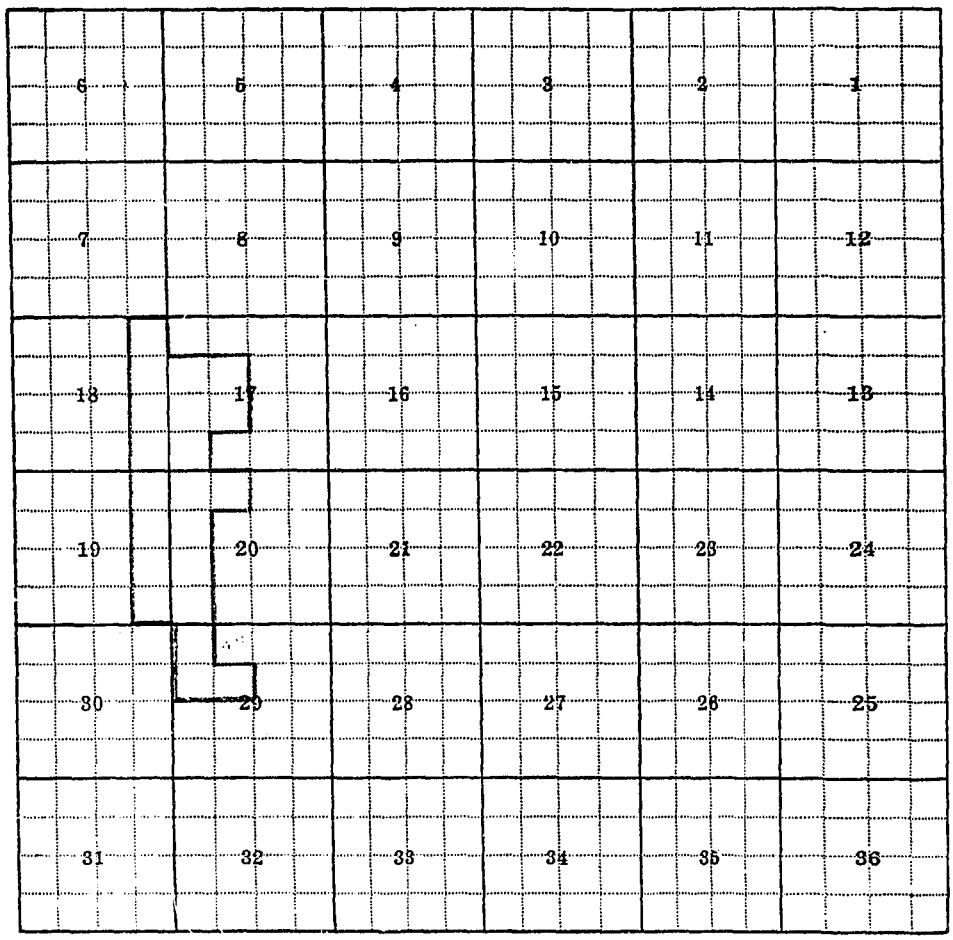

Land Ownership

F-1-A

County Fergus

T. 16N R. 18E Plat No. 89

Farm Checked: Date 10-29-69

Photo No. 400-59

By Ron Haynes

MONTANA WATER RESOURCES BOARD
Water Resources Survey

Legal Land Owner State Fish and Game Address

Operator Address

Water is delivered by:— 1. Private System; 2. Ditch Company; 3. State Project; 4. Federal Project; 5. Irrigation District

App. No. Decree No.	NAME OF APPROPRIATOR TO WHOM DECREED	NAME OF STREAM	Date App. Date Priority	Miner's Inches	In Use	NAME OF DITCH (Water Delivered By)	No.	R/F	Present Irr. Acres	Irrigable Acres
5-515	John S. Hovis	Burnett Cr. and Trib.	5-22-05	100	No pl				—	—
5-259	John S. Hovis	N.E. Trib. Burnett Cr.	5-22-05	100	No pl				—	—

NOTE: R—Denotes Regular Irrigation. F—Flood Irrigation.

Adequate Supply: Yes..... No..... Explain.....

Remarks.....

River Basin Missouri

Also in: Plat No. Twp. Rge.	Plat No. Twp. Rge.	Plat No. Twp. Rge.
Plat No. Twp. Rge.	Plat No. Twp. Rge.	Plat No. Twp. Rge.

Information From: Field Survey

6	5	4	3	2	1
7	8	9	10	11	12
18	17	16	15	14	13
19	20	21	22	23	24
30	29	28	27	26	25
31	32	33	34	35	36

Land Ownership.....

F-1-A

County Fergus

T. 16N R. 18W Plat No. 89

Farm Checked: Date 10-30-69

MONTANA WATER RESOURCES BOARD
Water Resources Survey

Photo No. 300-254

By Ron Haynes

Legal Land Owner Ernest O. and Viola Mosby Stevens Address Rt. 3 - Lewistown

Operator Same Address Same

Water is delivered by:— 1. Private System; 2. Ditch Company; 3. State Project; 4. Federal Project; 5. Irrigation District

App. No. Decree No.	NAME OF APPROPRIATOR TO WHOM DECREED	NAME OF STREAM	Date App. Date Priority	Miner's Inches	In Use	NAME OF DITCH (Water Delivered By)	No.	R/F	Present Irr. Acres	Irrigable Acres
3-155	Wm Vannest	Spring Creek	10-22-00	100	No				—	—
3-522	Wm Vannest	Trib. Burnett Creek	6-8-02	100	No				—	—

NOTE: R—Denotes Regular Irrigation. F—Flood Irrigation.

Adequate Supply: Yes..... No..... Explain.....

Remarks.....

River Basin Missouri

Also in: Plat No. Twp. Rge.	Plat No. Twp. Rge.	Plat No. Twp. Rge.
Plat No. Twp. Rge.	Plat No. Twp. Rge.	Plat No. Twp. Rge.

Information From:
Kenneth Mosby
Viola's brother

6	5	4	3	2	1
7	8	9	10	11	12
18	17	16	15	14	13
19	20	21	22	23	24
30	29	28	27	26	25
31	32	33	34	35	36

Land Ownership.....

.....

.....

F-1-A

County: Fergus

T. 16N R. 18E Plat No. 89

Farm Checked: Date 10-28-69

MONTANA WATER RESOURCES BOARD
Water Resources Survey

Photo No. 4CC-97, 4CC-57

By: Ron Haynes

Legal Land Owner: Charles Lucier Address: Rt. 3 - Lewistown

Operator: Same Address: Same

Water is delivered by:— 1. Private System; 2. Ditch Company; 3. State Project; 4. Federal Project; 5. Irrigation District

App. No. Decree No.	NAME OF APPROPRIATOR TO WHOM DECREED	NAME OF STREAM	Date App. Date Priority	Miner's Inches	In Use	NAME OF DITCH (Water Delivered By)	No.	R/F	Present Irr. Acres	Irrigable Acres
3-544	Eva Divivier Scott	(White) Creek	7-28-00	200	No				—	—
3-143	Fred D. West	White Creek	7-28-00	200	No				—	—
2-611	Octave & Virginia Lucier	Stream flowing thru Sec. 13 & 12 16N-18E	6-20-99	all stock pt					—	—
	Scott (White) Cr.									

NOTE: R—Denotes Regular Irrigation. F—Flood Irrigation.

Adequate Supply: Yes..... No..... Explain.....

Remarks.....

River Basin: Missouri

Also in: Plat No. Twp. Rge.	Plat No. Twp. Rge.	Plat No. Twp. Rge.
Plat No. Twp. Rge.	Plat No. Twp. Rge.	Plat No. Twp. Rge.

Information From: Field Survey

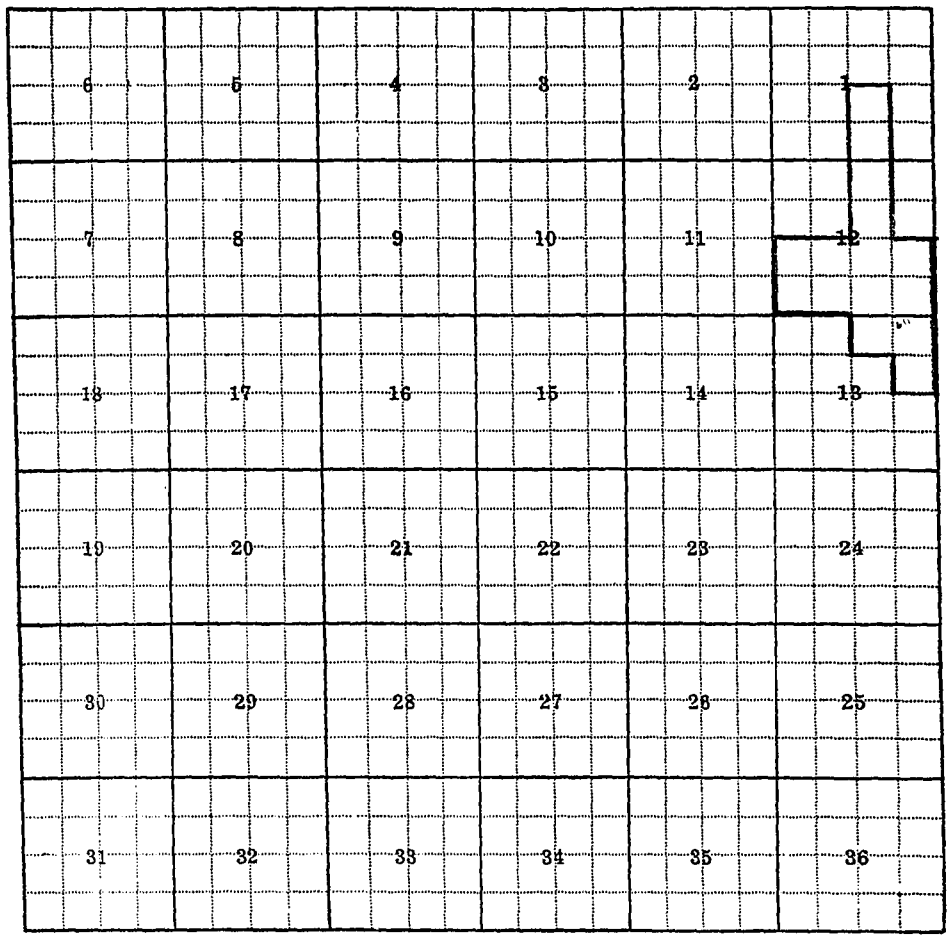

Land Ownership.....

.....

.....

F-1-A

County Fergus

T. 16N R. 18E Plat No. 89

Farm Checked: Date 10-28-69

MONTANA WATER RESOURCES BOARD

Water Resources Survey

Photo No. 9CC-57

By Ron Haynes

Legal Land Owner School Dist. # 206 Address Lewistown

Operator Address

Water is delivered by:— 1. Private System; 2. Ditch Company; 3. State Project; 4. Federal Project; 5. Irrigation District

App. No. Decree No.	NAME OF APPROPRIATOR TO WHOM DECREED	NAME OF STREAM	Date App. Date Priority	Miner's Inches	In Use	NAME OF DITCH (Water Delivered By)	No.	R/F	Present Irr. Acres	Irrigable Acres
2-611	Octave & Virginia Lucier	Stream flowing thru	6-20-99	all	No pt				—	—
		Sec. 13 & 12 16N-18E								
	SCALD (WHITE) CR.									

NOTE: R—Denotes Regular Irrigation. F—Flood Irrigation.

Adequate Supply: Yes..... No..... Explain.....

Remarks.....

River Basin Missouri

Also in: Plat No. Twp. Rge.	Plat No. Twp. Rge.	Plat No. Twp. Rge.
Plat No. Twp. Rge.	Plat No. Twp. Rge.	Plat No. Twp. Rge.

Information From: Field Survey

6	5	4	3	2	1
7	8	9	10	11	12
18	17	16	15	14	13
19	20	21	22	23	24
30	29	28	27	26	25
31	32	33	34	35	36

Land Ownership

F-1-A

County Fergus

T. 16N R. 18E Plat No. 89

Farm Checked: Date 10-28-69

MONTANA WATER RESOURCES BOARD

Water Resources Survey

Photo No. ACC-57

By Ron Haynes

Legal Land Owner Judith and Curtis Berg Address Rt 2 - Lewistown

Operator Same Address Same

Water is delivered by:— 1. Private System; 2. Ditch Company; 3. State Project; 4. Federal Project; 5. Irrigation District

App. No. Decree No.	NAME OF APPROPRIATOR TO WHOM DECREED	NAME OF STREAM	Date App. Date Priority	Miner's Inches	In Use	NAME OF DITCH (Water Delivered By)	No.	R/F	Present Irr. Acres	Irrigable Acres
5.125	Derilda Hebert	4 Springs of Sprague Gulch	8-10-00	160	No pl				—	—
2.611	Odave & Virginia Lucifer	Stream flowing thru Sec. 13 & 12 16N-18E	6-20-99	211	No pl.				—	—
	SCALP (WHITE) CR.									

NOTE: R—Denotes Regular Irrigation. F—Flood Irrigation.

Adequate Supply: Yes..... No..... Explain.....

Remarks.....

River Basin Missouri

Also in: Plat No..... Twp..... Rge.....	Plat No..... Twp..... Rge.....	Plat No..... Twp..... Rge.....
Plat No..... Twp..... Rge.....	Plat No..... Twp..... Rge.....	Plat No..... Twp..... Rge.....

Information From: Judith Berg

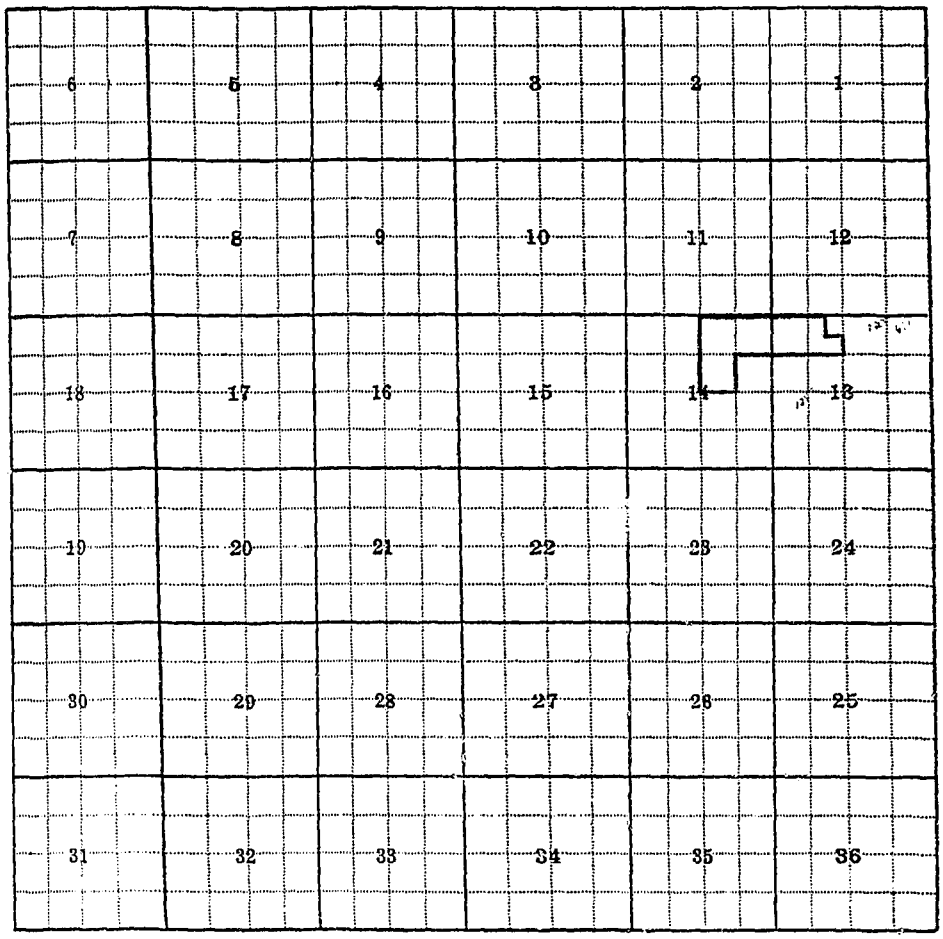

6	5	4	3	2	1
7	8	9	10	11	12
18	17	16	15	14	13
19	20	21	22	23	24
30	29	28	27	26	25
31	32	33	34	35	36

Land Ownership

F-1-A

(Send book to Robt. K. Phillips)

County Fergus

T. 16N R. 18E Plat No. 89

Farm Checked: Date 10-29-69

MONTANA WATER RESOURCES BOARD

Water Resources Survey

Photo No. 4CC-93, 4CC-95, 4CC-61, 4CC-62

By Ron Haynes

Legal Land Owner Cora I. Phillips Address 624 W. Boulevard

Operator C/D Robert K. Phillips Address Rt. 3 - Lewistown

Water is delivered by:— 1. Private System; 2. Ditch Company; 3. State Project; 4. Federal Project; 5. Irrigation District

App. No. Decree No.	NAME OF APPROPRIATOR TO WHOM DECREED	NAME OF STREAM	Date App. Date Priority	Miner's Inches	In Use	NAME OF DITCH (Water Delivered By)	No.	R/F	Present Irr. Acres	Irrigable Acres
2-198	Ludie Deaton	Scatt Creek	7-24-93	50	stock				—	—
	S.E. [illegible] N.E. SW									
3-194	W.A. & E.S. Akley &	Deaton Creek & spring	4-4-01	all	stock				—	—
	Jacob Nave	Rising on or near								
		SWSE, SESW Sec. 7								

NOTE: R—Denotes Regular Irrigation. F—Flood Irrigation.

Adequate Supply: Yes..... No..... Explain.....

Remarks.....

River Basin Missouri

Also in: Plat No..... Twp..... Rge.....	Plat No..... Twp..... Rge.....	Plat No..... Twp..... Rge.....
Plat No..... Twp..... Rge.....	Plat No..... Twp..... Rge.....	Plat No..... Twp..... Rge.....

Information From: Mrs. Robert Phillips

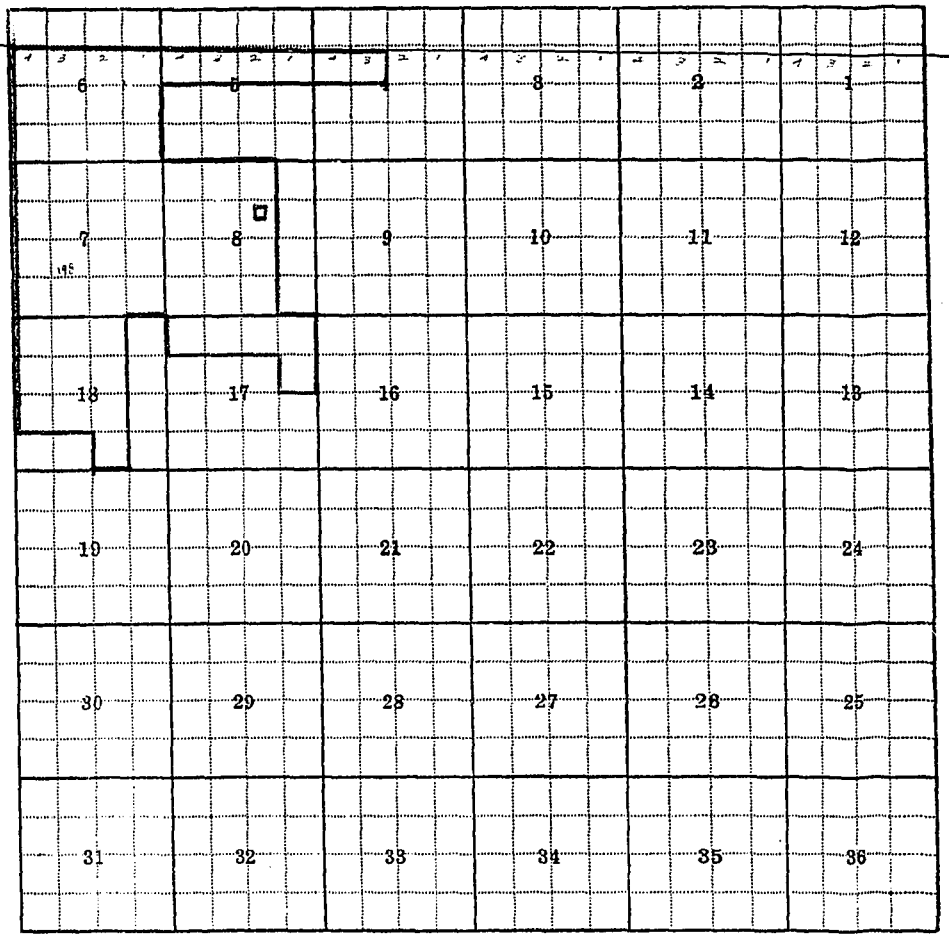

Land Ownership.....

F-1-A

County Fergus

T. 16N R. 18E Plat No. 89

Farm Checked: Date 10-29-69

MONTANA WATER RESOURCES BOARD

Water Resources Survey

Photo No. 3CC-256

By Ron Haynes

Legal Land Owner Mary Katherine Crowley Address

Operator Floyd Hicks Address Box 598

Water is delivered by:— 1. Private System; 2. Ditch Company; 3. State Project; 4. Federal Project; 5. Irrigation District

App. No. Decree No.	NAME OF APPROPRIATOR TO WHOM DECREED	NAME OF STREAM	Date App. Date Priority	Miner's Inches	In Use	NAME OF DITCH (Water Delivered By)	No.	R/F	Present Irr. Acres	Irrigable Acres
3-636	Timothy Crowley	Certain Coulees	6-15-02	200	No				—	—
2-518	Isaac P. Butts	Burnett Cr. (S. Fk.) Limekiln Cr.	6-1895	50	No	DECREE #636			—	—
A-347X	Carey B. Fly & Geo. H. Butts	Burnett Cr. (S. Fk.) (Limekiln Cr.)	5-11-85	ALL OR 150		DECREE #636			—	—
A-307X	Luther Sprague	So. Fk. Burnett Cr. (Limekiln Cr.)	6-18-84	ALL	—	DECREE #636			—	—

NOTE: R—Denotes Regular Irrigation. F—Flood Irrigation.

Adequate Supply: Yes..... No..... Explain.....

Remarks.....

River Basin Missouri

Also in: Plat No. ..... Twp. ..... Rge.	Plat No. ..... Twp. ..... Rge.	Plat No. ..... Twp. ..... Rge. .....
Plat No. ..... Twp. ..... Rge.	Plat No. ..... Twp. ..... Rge.	Plat No. ..... Twp. ..... Rge. .....

Information From: Field Survey

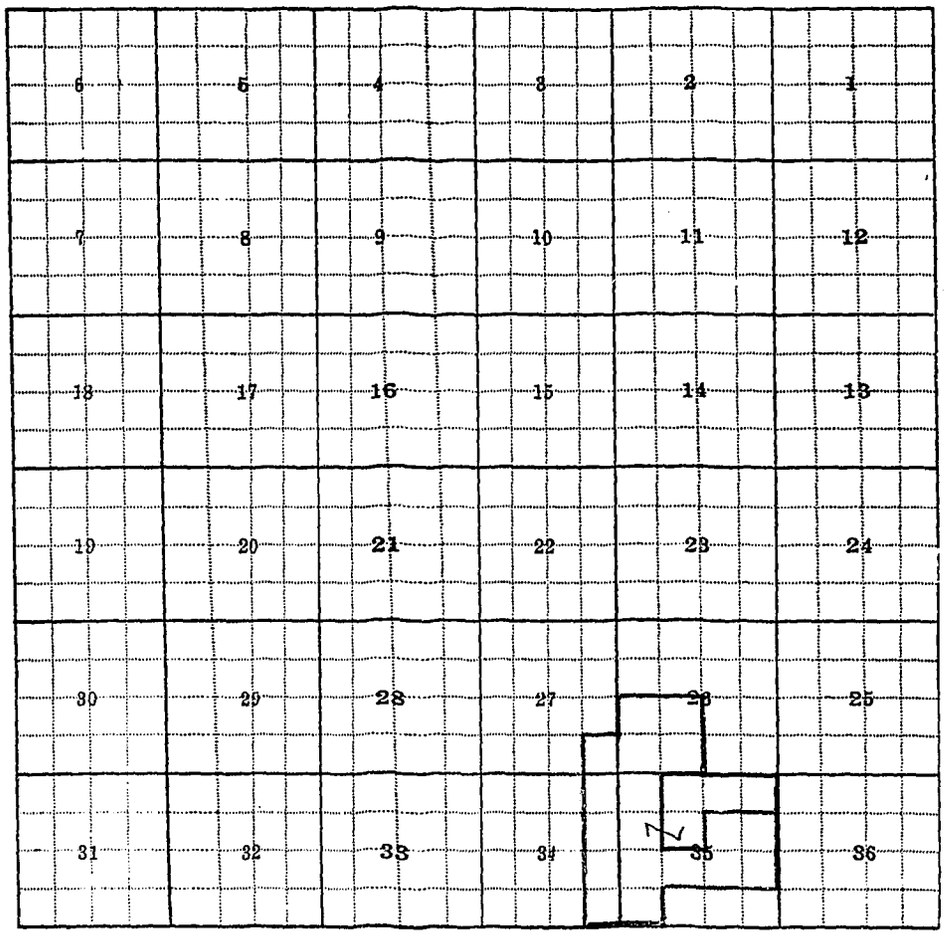

Land Ownership.....

F-1-A

County Fergus

T. 16N R. 18E Plat No. 89

Farm Checked: Date 10-28-69

Photo No. 4CC-57, 4CC-97

By Ron Haynes

MONTANA WATER RESOURCES BOARD

Water Resources Survey

Legal Land Owner Otto and Sara Neuman Address Rt. 3 - Lewistown

Operator Same Address Same

Water is delivered by:— 1. Private System; 2. Ditch Company; 3. State Project; 4. Federal Project; 5. Irrigation District

App. No. Decree No.	NAME OF APPROPRIATOR TO WHOM DECREED	NAME OF STREAM	Date App. Date Priority	Miner's Inches	In Use	NAME OF DITCH (Water Delivered By)	No.	R/F	Present Irr. Acres	Irrigable Acres
5-125	Derilda Hebert	4 springs of Sprague Gulch	8-10-00	160	No pl				—	—

NOTE: R—Denotes Regular Irrigation. F—Flood Irrigation.

Adequate Supply: Yes..... No..... Explain.....

Remarks.....

River Basin Missouri

Also in: Plat No. Twp. Rge.	Plat No. Twp. Rge.	Plat No. Twp. Rge.
Plat No. Twp. Rge.	Plat No. Twp. Rge.	Plat No. Twp. Rge.

Information From: Field Survey

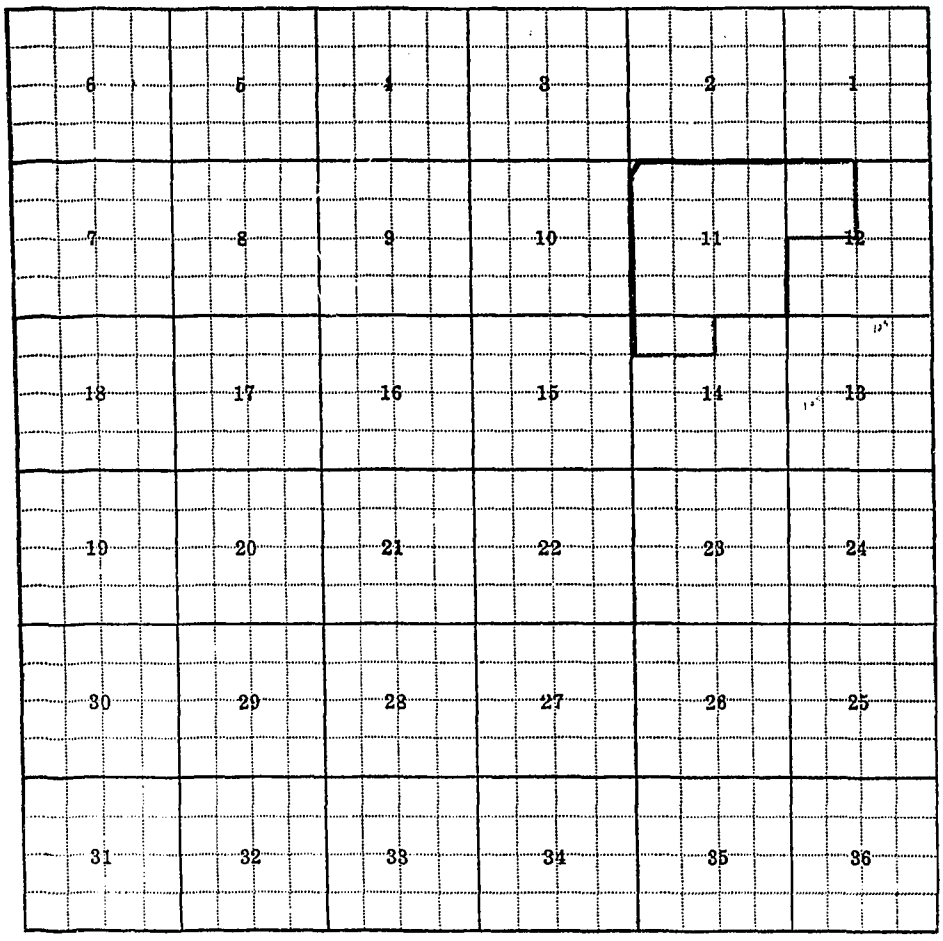

Land Ownership.....

.....

.....

F-1-A

County Fergus

T. 16N R. 18E Plat No. 89

Farm Checked: Date 10-28-69

MONTANA WATER RESOURCES BOARD

Water Resources Survey

Photo No. 400-97

By Ron Haynes

Legal Land Owner Eugene F. and Clarence M. Ellis Address Rt. 3 Box 17 Lewistown

Operator Same Address Same

Water is delivered by:— 1. Private System; 2. Ditch Company; 3. State Project; 4. Federal Project; 5. Irrigation District

App. No. Decree No.	NAME OF APPROPRIATOR TO WHOM DECREED	NAME OF STREAM	Date App. Date Priority	Miner's Inches	In Use	NAME OF DITCH (Water Delivered By)	No.	R/F	Present Irr. Acres	Irrigable Acres
5-461	Benoni Divivier	Lake spring in NESE Sec. 1 16N-18E	1902	100	stock				—	—
5-75	Emanuel Cook	Scalp Creek	8-15-03	60	domestic				—	—

NOTE: R—Denotes Regular Irrigation. F—Flood Irrigation.

Adequate Supply: Yes..... No..... Explain.....

Remarks.....

River Basin Missouri

Also in: Plat No. Twp. Rge.	Plat No. Twp. Rge.	Plat No. Twp. Rge.
Plat No. Twp. Rge.	Plat No. Twp. Rge.	Plat No. Twp. Rge.

Information From: E. and C. Ellis

6	5	4	3	2	1
7	8	9	10	11	12
18	17	16	15	14	13
19	20	21	22	23	24
30	29	28	27	26	25
31	32	33	34	35	36

Land Ownership.....

F-1-A

County Fergus

T. 16N R. 18E Plat No. 89

Farm Checked: Date 10-29-69

MONTANA WATER RESOURCES BOARD
Water Resources Survey

Photo No. 1CC-59, 1CC-60
3CC-254

By Ron Haynes

Legal Land Owner Kenneth D. and Laura P. Mosby Address Rt. 3 - Lewistown

Operator Same Address Same

Water is delivered by:— 1. Private System; 2. Ditch Company; 3. State Project; 4. Federal Project; 5. Irrigation District

App. Decree No.	No.	NAME OF APPROPRIATOR TO WHOM DECREED	NAME OF STREAM	Date App. Da' Priority	Miner's Inches	In Use	NAME OF DITCH (Water Delivered By)	No.	R/F	Present Irr. Acres	Irrigable Acres
6-176		Nancy S. Johnson	Coulee Creek	5-1-11	20	No pt.				—	—
5-302		Austin Varnest	A Fk. Summit Creek → Coulee Cr.	7-1-04	200	No pt.				—	—

NOTE: R—Denotes Regular Irrigation. F—Flood Irrigation.

Adequate Supply: Yes..... No..... Explain.....

Remarks.....

River Basin Missouri

Also in: Plat No. Twp. Rge.	Plat No. Twp. Rge.	Plat No. Twp. Rge.
Plat No. Twp. Rge.	Plat No. Twp. Rge.	Plat No. Twp. Rge.

Information From: Kenneth Mosby

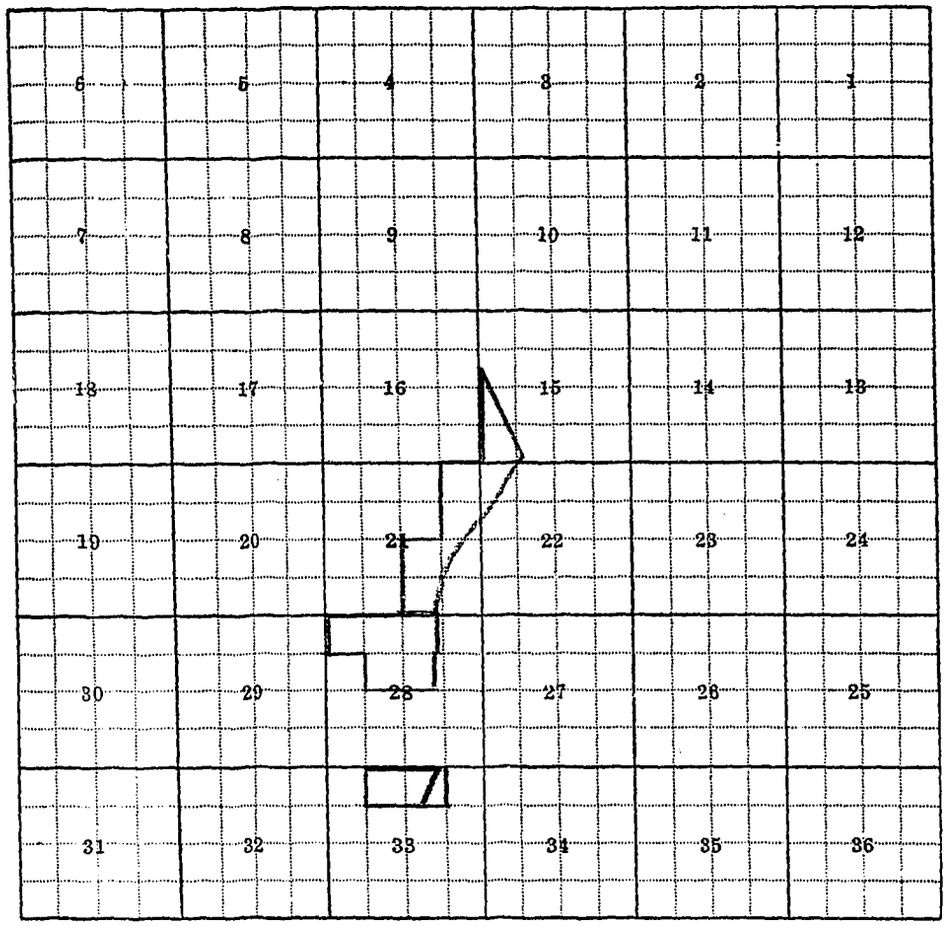

Land Ownership_____

_____

_____

F-1-A

County Fergus

T. 16N R. 18E. Plat No. 69

Farm Checked: Date 10-26-69

MONTANA WATER RESOURCES BOARD

Water Resources Survey

Photo No. 1CC-59, 1CC-60

By Ron Haynes

Legal Land Owner Bill J. and Lois D. Corsant

Address Hilger Rd.-Rt. 3. Lewistown

Operator Same

Address Same

Water is delivered by:— 1. Private System; 2. Ditch Company; 3. State Project; 4. Federal Project; 5. Irrigation District

App. No. Decree No.	NAME OF APPROPRIATOR TO WHOM DECREED	NAME OF STREAM	Date App. Date Priority	Miner's Inches	In Use	NAME OF DITCH (Water Delivered By)	No.	R/F	Present Irr. Acres	Irrigable Acres
6-176	Nancy S. Johnson	Coulee Creek	5-1-11	20	No pt.				—	—
5-302	Austin Vanneet	A Fk. Burnett Creek → Coulee Cr.	7-1-04	200	stock pt.				—	—

NOTE: R—Denotes Regular Irrigation. F—Flood Irrigation.

Adequate Supply: Yes..... No..... Explain.....

Remarks.....

River Basin Missouri

Also in: Plat No. Twp. Rge.	Plat No. Twp. Rge.	Plat No. Twp. Rge.
Plat No. Twp. Rge.	Plat No. Twp. Rge.	Plat No. Twp. Rge.

Information From: Field Survey

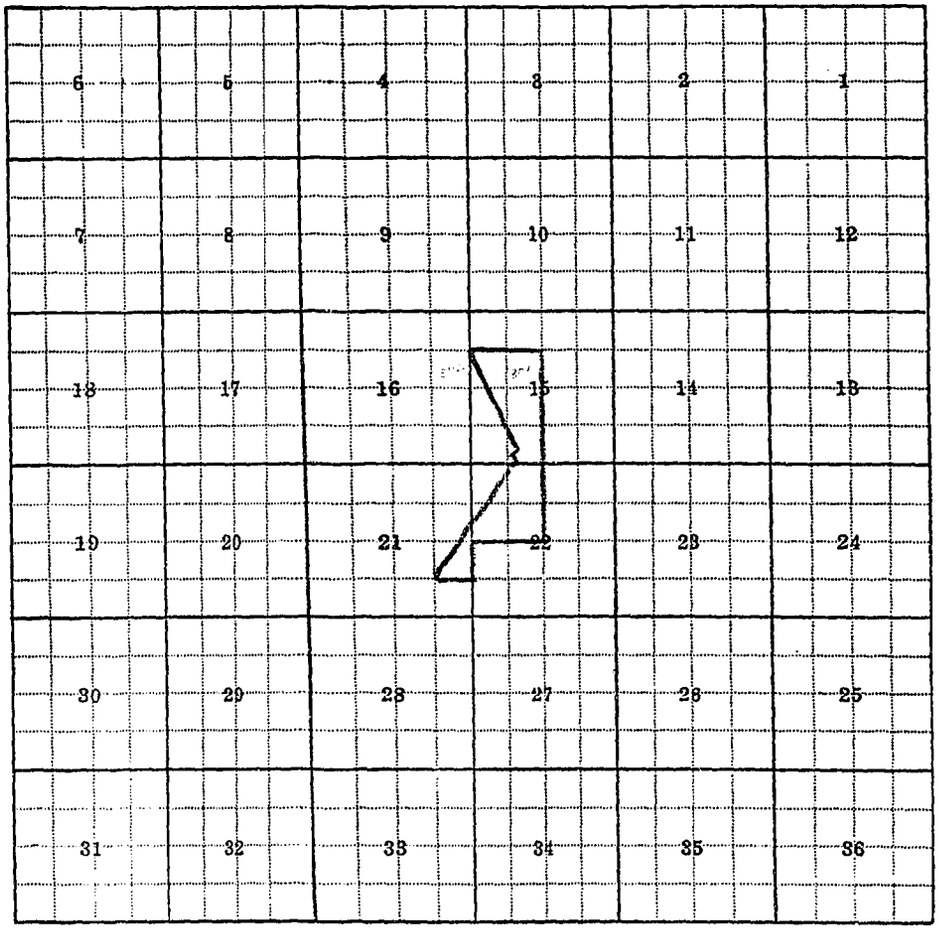

Land Ownership.....

.....

.....

F-1-A

County Fergus

T. 16N R. 18E. Plat No. 89

Farm Checked: Date 10-30-69

MONTANA WATER RESOURCES BOARD
Water Resources Survey

Photo No. 300-252

By Ron Haynes

Legal Land Owner George A. Clegg Address Rt. 2 - Lewistown

Operator Same Address Same

Water is delivered by:— (1) Private System; 2. Ditch Company; 3. State Project; 4. Federal Project; 5. Irrigation District

App. No. Decree No.	NAME OF APPROPRIATOR TO WHOM DECREED	NAME OF STREAM	Date App. Date Priority	Miner's Inches	In Use	NAME OF DITCH (Water Delivered By)	No.	R/F	Present Irr. Acres	Irrigable Acres
7-259	John T. Clegg	Big Spring Creek	1884	1000	Yes pt.	Clegg ditch	1	R	57	Px 10
	Thos. Culnan		5-31-90	1500						
	T. A. Sloan									
	McDonald Bros.									
	Edward C. McDonald									

NOTE: R—Denotes Regular Irrigation. F—Flood Irrigation.

Adequate Supply: Yes..... No..... Explain.....

Remarks.....

River Basin Missouri

Also in: Plat No. Twp. Rge.	Plat No. Twp. Rge.	Plat No. Twp. Rge.
Plat No. Twp. Rge.	Plat No. Twp. Rge.	Plat No. Twp. Rge.

Information From:

Mrs. George Clegg



Land Ownership.....

.....

.....

F-1-A

County Fergus

T 16N R 18E Plat No. 8.9

Farm Checked: Date 10-31-69

MONTANA WATER RESOURCES BOARD

Water Resources Survey

Photo No. 3CC-252

By Ron Haynes

Legal Land Owner Charles C. Long Address Rt. 2 - Lewistown

Operator Same Address Same

Water is delivered by:— (1) Private System; 2. Ditch Company; 3. State Project; 4. Federal Project; 5. Irrigation District

App. No. Decree No.	NAME OF APPROPRIATOR TO WHOM DECREED	NAME OF STREAM	Date App. Date Priority	Miner's Inches	In Use	NAME OF DITCH (Water Delivered By)	No.	R/F	Present Irr. Acres	Irrigable Acres
1-259	John H. Clegg	Big Spring Creek	1884	1000	Yes pl	Clegg ditch	1	R	39	ex 20
	Thos. Culnan		5-31-90	1500						
	T. A. Sloan									
	McDonald Bros.									
	Edward McDonald									

NOTE: R—Denotes Regular Irrigation. F—Flood Irrigation.

Adequate Supply: Yes..... No..... Explain.....

Remarks.....

River Basin Missouri

Also in: Plat No. Twp. Rge.	Plat No. Twp. Rge.	Plat No. Twp. Rge.
Plat No. Twp. Rge.	Plat No. Twp. Rge.	Plat No. Twp. Rge.

Information From: Charles Long

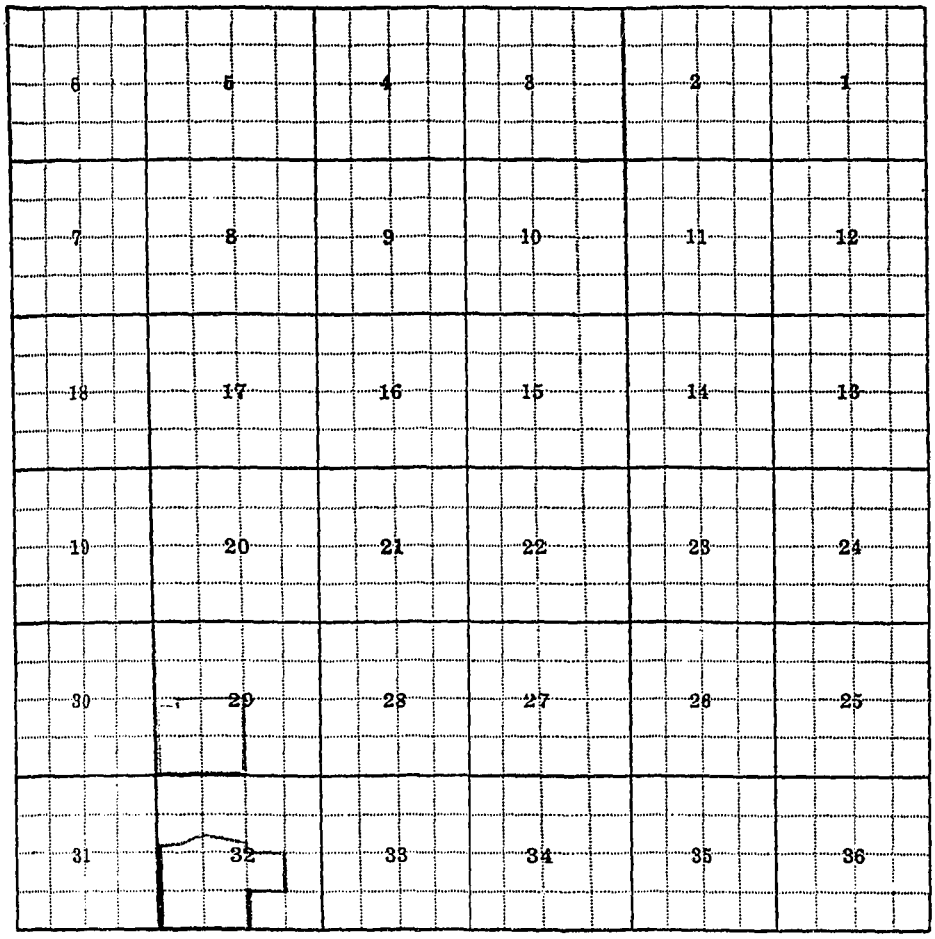

Land Ownership

F-1-A

County Fergus

T. 16N R. 18E Plat No. 29

Farm Checked: Date 10-28-69

MONTANA WATER RESOURCES BOARD

Water Resources Survey

Photo No. 9CC-95

By Ron Haynes

Legal Land Owner Wencil Vanek Et al (Wencil deceased) Address

Operator Rudolph Vanek Address Brooks, Mont

Water is delivered by:— 1. Private System; 2. Ditch Company; 3. State Project; 4. Federal Project; 5. Irrigation District

App. No. Decree No.	NAME OF APPROPRIATOR TO WHOM DECREED	NAME OF STREAM	Date App. Date Priority	Miner's Inches	In Use	NAME OF DITCH (Water Delivered By)	No.	R/F	Present Irr. Acres	Irrigable Acres
2-296	Carry F. Colver	Big Coulee	6-16-92	200	No				—	—
	[illegible]									
3-176	Jesse Colver	Big Coulee Creek	11-20-00	all	No				—	—
	[illegible]									
5-184	C.A. Creel	Big Coulee	6-1903	400	NO				—	—
	[illegible]									

NOTE: R—Denotes Regular Irrigation. F—Flood Irrigation.

Adequate Supply: Yes..... No..... Explain.....

Remarks.....

River Basin Missouri

Also in: Plat No. Twp. Rge.	Plat No. Twp. Rge.	Plat No. Twp. Rge.
Plat No. Twp. Rge.	Plat No. Twp. Rge.	Plat No. Twp. Rge.

Information From: Wencils daughter-in-law

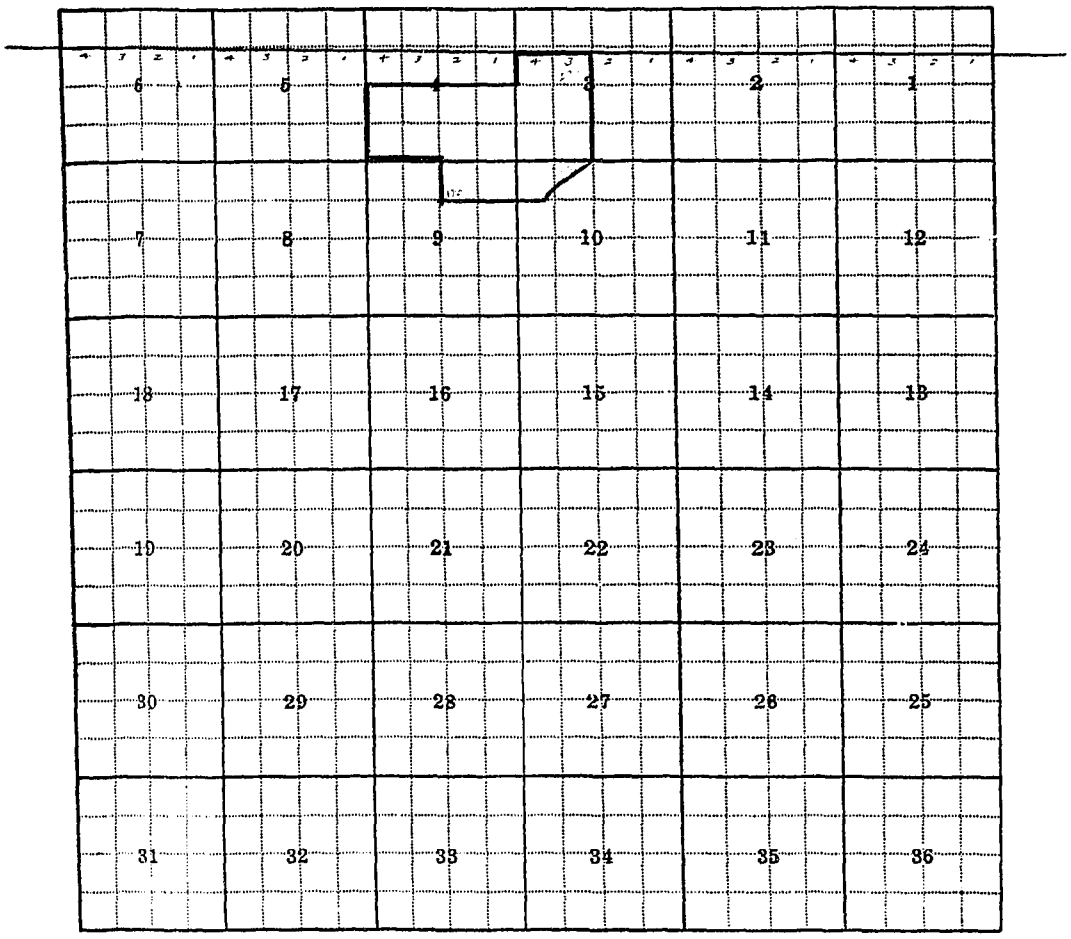

Land Ownership.....

.....

.....

F-1-A

County FERGUS

T 16N R 19E Plat No. 90

Farm Checked: Date

Photo No.

By

MONTANA WATER RESOURCES BOARD

Water Resources Survey

Legal Land Owner N. D's

Address

Operator

Address

Water is delivered by:— 1. Private System; 2. Ditch Company; 3. State Project; 4. Federal Project; 5. Irrigation District

App. No. Decree No.	NAME OF APPROPRIATOR TO WHOM DECREED	NAME OF STREAM	Date App. Date Priority	Miner's Inches	In Use	NAME OF DITCH (Water Delivered By)	No.	R/F	Present Irr. Acres	Irrigable Acres
6-77	Wyllis A Hedges Etal	Alpine Cr.	5-2-10	160	—	Mining NLD			—	—
5-509	John S. Warn	Alpine Cr.	7-27-07	100	—	Mining NLD			—	—
7-42	Geo. S. Craig	Big Springs	2-7-41	320	—	Mining NLD			—	—
2-609	~~S. Fk. Burnett~~ G. H. Butts	S. Fk. Burnett Cr.	6-12-94	200	—	NLD			—	—
2-443	Geo. H. Piermont	Day Star Cr.		100	—	Mining NLD			—	—
4-59	R. G. Jackson	Jackson Gulch	12-31-01	All	—	Mining NLD			—	—
3-123	Joseph Meredith	New Year Spr. Muskrat Cr.	8-21-00	150	—	Mining NLD			—	—

NOTE: R—Denotes Regular Irrigation. F—Flood Irrigation.

Adequate Supply: Yes..... No..... Explain

Remarks

6-77 For use on Annie Deyo & Taft Lode Mining Claims

River Basin

Also in: Plat No. Twp. Rge.	Plat No. Twp. Rge.	Plat No. Twp. Rge.
Plat No. Twp. Rge.	Plat No. Twp. Rge.	Plat No. Twp. Rge.

Information From:

F-1-A

County FERGUS

T16N R19E Plat No 90

Farm Checked: Date

MONTANA WATER RESOURCES BOARD

Water Resources Survey

Photo No.

By

Legal Land Owner

Address

Operator

Address

Water is delivered by:— 1. Private System; 2. Ditch Company; 3. State Project; 4. Federal Project; 5. Irrigation District

App. No. Decree No.	NAME OF APPROPRIATOR TO WHOM DECREED	NAME OF STREAM	Date App. Date Priority	Miner's Inches	In Use	NAME OF DITCH (Water Delivered By)	No.	R/F	Present Irr. Acres	Irrigable Acres
2-459	Wm. MAYNARD ETAL	RUBY GULCH	9-15-97	75	—	MINING NLD			—	—
3-48	JAMES MITCHELL	SMELTER CR.	1-3-00	150	—	MINING NLD			—	—
2-367	W.S. SMITH	SMELTER CR	4-27-96	100	—	MINING NLD			—	—
2-585	MELVIN A. STRAIN	SMELTER CR.	5-15-99	40	—	MINING NLD			—	—
3-501	HENRY & RUTH WILLARD	SPRING GULCH	4-20-03	120	—	MINING NLD			—	—
A-23M	J.R. ANDERSON	WARM SPRING CR. & A TRIB. OF ALPINE GULCH	6-21-80	ALL	—	MINING NLD			—	—
3-259	J.M. WHITE	CERTAIN GULCH	9-17-01	40	—	MINING NLD			—	—
A-205M	CERTAIN STREAM	CERTAIN STREAM	3-17-83	ALL	—	MINING NLD			—	—

NOTE: R—Denotes Regular Irrigation. F—Flood Irrigation.

Adequate Supply: Yes No Explain

Remarks

River Basin

Also in: Plat No. Twp. Rge.	Plat No. Twp. Rge.	Plat No. Twp. Rge.
Plat No. Twp. Rge.	Plat No. Twp. Rge.	Plat No. Twp. Rge.

Information From:

F-1-A

County FERGUS

T16N R19E Plat No. 90

Farm Checked: Date.....

MONTANA WATER RESOURCES BOARD

Water Resources Survey

Photo No.....

By.....

Legal Land Owner..... Address.....

Operator..... Address.....

Water is delivered by:— 1. Private System; 2. Ditch Company; 3. State Project; 4. Federal Project; 5. Irrigation District

App. No. Decree No.	NAME OF APPROPRIATOR TO WHOM DECREED	NAME OF STREAM	Date App. Date Priority	Miner's Inches	In Use	NAME OF DITCH (Water Delivered By)	No.	R/F	Present Irr. Acres	Irrigable Acres
A-136 M	WM. P. BRAINARD ET AL	CERTAIN CR. - BLACK TAIL GULCH	6-28-82	ALL	—	MINING NLD			—	—
1-495	CAMILLE HOGUE	ALL SPRS. & CRS. TO RUBY GULCH	11-21-93	550	—	MINING NLD			—	—
1-493	WM. HORTON ET AL	ALL SPRS. & CRS. TO RUBY GULCH	11-18-93	700	—	MINING NLD			—	—
1-491	LOUIS ST. GERMAIN	UN-TRIB. TO RUBY GULCH	12-6-93	60	—	MINING NLD			—	—
5-346	JOHN H. CARTERS	UN-TRIB. TO RUBY GULCH	1-6-06	200	—	MINING NLD			—	—
3-500	HENRY & RUTH WALKER	BEAVER SPRING	4-20-03	160	—	MINING NLD			—	—
2-350	CHAS. MILLER	UN-SPR. - TRIB. OF MUSKRAT CR.	2-5-96	10	—	MINING NLD			—	—
2-280	R. G. JACKSON ET AL	UN-SPR. - TRIB. OF MUSKRAT CR.	12-18-94	25	—	MINING NLD			—	—

NOTE: R—Denotes Regular Irrigation. F—Flood Irrigation.

Adequate Supply: Yes..... No..... Explain.....

Remarks.....

.....River Basin.....

Also in: Plat No..... Twp..... Rge.....	Plat No..... Twp..... Rge.....	Plat No..... Twp..... Rge.....
Plat No..... Twp..... Rge.....	Plat No..... Twp..... Rge.....	Plat No..... Twp..... Rge.....

Information From:

.....

F-1-A

County FERGUS

T. 16N R. 19E Plat No. 90

Farm Checked: Date

Photo No.

By

MONTANA WATER RESOURCES BOARD

Water Resources Survey

Legal Land Owner Address

Operator Address

Water is delivered by:— 1. Private System; 2. Ditch Company; 3. State Project; 4. Federal Project; 5. Irrigation District

App. No. Decree No.	NAME OF APPROPRIATOR TO WHOM DECREED	NAME OF STREAM	Date App. Date Priority	Miner's Inches	In Use	NAME OF DITCH (Water Delivered By)	No.	R/F	Present Irr. Acres	Irrigable Acres
2-313	Jos W. Ackerly	Duffey's Spr.	6-31-95	25	—	Mining NLD			—	—
2-253	H. Schmitz	Spr. At Hd. of N. Fk. Muskrat Cr.	6-15-94	All	—	Mining NLD			—	—

NOTE: R—Denotes Regular Irrigation. F—Flood Irrigation.

Adequate Supply: Yes No Explain

Remarks

River Basin

Also in: Plat No. Twp. Rge.	Plat No. Twp. Rge.	Plat No. Twp. Rge.
Plat No. Twp. Rge.	Plat No. Twp. Rge.	Plat No. Twp. Rge.

Information From:

F-1-A

County [illegible] T. [illegible] R. [illegible] Plat No. 90

Farm Checked: Date [illegible]

MONTANA WATER RESOURCES BOARD

Water Resources Survey

Photo No. [illegible]

By [illegible]

Legal Land Owner [illegible] Address [illegible]

Operator [illegible] Address [illegible]

Water is delivered by:— 1. Private System; 2. Ditch Company; 3. State Project; 4. Federal Project; 5. Irrigation District

App. No. Decree No.	NAME OF APPROPRIATOR TO WHOM DECREED	NAME OF STREAM	Date App. Date Priority	Miner's Inches	In Use	NAME OF DITCH (Water Delivered By)	No.	R/F	Present Irr. Acres	Irrigable Acres
[illegible]	[illegible]	[illegible]	[illegible]	[illegible]	NO	[illegible]			—	—
[illegible]	[illegible]	[illegible]	[illegible]	[illegible]	STOCK				—	—
[illegible]	[illegible]	[illegible]	[illegible]	[illegible]	NO				—	—
[illegible]	[illegible]	SPRING IN [illegible]	[illegible]	50	[illegible]				—	—
[illegible]	[illegible]	[illegible]	[illegible]	[illegible]	NO				—	—
[illegible]	[illegible]	[illegible]	[illegible]	[illegible]	NO				—	—

NOTE: R—Denotes Regular Irrigation. F—Flood Irrigation.

Adequate Supply: Yes..... No..... Explain.....

Remarks.....

River Basin [illegible]

Also in: Plat No. Twp. Rge.	Plat No. Twp. Rge.	Plat No. Twp. Rge.
Plat No. Twp. Rge.	Plat No. Twp. Rge.	Plat No. Twp. Rge.

Information From:

FRANK [illegible]



Land Ownership .....

.....

.....

County FERGUS

Farm Checked: Date 7-19-69

By [illegible]

T. 16N R. 19E Plat No. 90

Photo No. 4CC-53 3-CC-260

MONTANA WATER RESOURCES BOARD

Water Resources Survey

Legal Land Owner [illegible] Address GILTEDGE ROUTE LEWISTOWN MONT.

Operator SAME Address SAME

Water is delivered by:— 1. Private System; 2. Ditch Company; 3. State Project; 4. Federal Project; 5. Irrigation District

App. No. Decree No.	NAME OF APPROPRIATOR TO WHOM DECREED	NAME OF STREAM	Date App. Date Priority	Miner's Inches	In Use	NAME OF DITCH (Water Delivered By)	No.	R/F	Present Irr. Acres	Irrigable Acres
3-301	FRANK [illegible]	[illegible]	[illegible]	[illegible]	No	PT			—	—
7-342	"JACK" GEO. R. & MARY K. MILBURN III	SPRING *	11-14-69	ALL	?				—	—
	PL. USE SWSW SEC. 22									
7-341	"	SPRING *	11-14-69	ALL	?				—	—
	PL. USE NWNW SEC. 27									
7-340	"	CLUSTER OF SPRINGS *	11-14-69	ALL	?				—	—
	SWSW SEC. 22 ON SO. FACING SLOPE									
7-339	"	SPRING *								
	PL. USE SWSE SEC. 22 AT BOTTOM OF COULEE		RUNNING NW		TO SW?				—	—

NOTE: R—Denotes Regular Irrigation. F—Flood Irrigation.

Adequate Supply: Yes..... No..... Explain.....

Remarks * THESE W/R APPRO. WAS REC'D. AFTER FIELD SURVEY

7-338	"JACK" GEO. R. & MARY MILLBURN III	SPRING *	11-14-69	ALL	?				—	—
	PL. USE NWNW SEC. 27									
7-337	"	SPRING *	11-14-69	ALL	?				—	—
	PL. USE S/2 SESE SEC. 22									

River Basin MISSOURI

Also in: Plat No..... Twp..... Rge.....	Plat No..... Twp..... Rge.....	Plat No..... Twp..... Rge.....
Plat No..... Twp..... Rge.....	Plat No..... Twp..... Rge.....	Plat No..... Twp..... Rge.....

Information From: GEORGE MILLBURN

6	5	4	3	2	1
7	8	9	10	11	12
18	17	16	15	14	13
19	20	21	22	23	24
30	29	28	27	26	25
31	32	33	34	35	36

Land Ownership.....

.....

.....

County [illegible]

T. [illegible] R. [illegible] Plat No. 90

Farm Checked: Date [illegible]

Photo No. [illegible]

By [illegible]

MONTANA WATER RESOURCES BOARD

Water Resources Survey

Legal Land Owner [illegible] Address

Operator [illegible] Address [illegible]

Water is delivered by:— 1. Private System; 2. Ditch Company; 3. State Project; 4. Federal Project; 5. Irrigation District

App. No. Decree No.	NAME OF APPROPRIATOR TO WHOM DECREED	NAME OF STREAM	Date App. Date Priority	Miner's Inches	In Use	NAME OF DITCH (Water Delivered By)	No.	R/F	Present Irr. Acres	Irrigable Acres
[illegible]	[illegible]	[illegible]	[illegible]	[illegible]	No	[illegible]			—	—

NOTE: R—Denotes Regular Irrigation. F—Flood Irrigation.

Adequate Supply: Yes ..... No ..... Explain .....

Remarks .....

River Basin [illegible]

Also in: Plat No. ..... Twp. ..... Rge.	Plat No. ..... Twp. ..... Rge.	Plat No. ..... Twp. ..... Rge. .....
Plat No. ..... Twp. ..... Rge.	Plat No. ..... Twp. ..... Rge.	Plat No. ..... Twp. ..... Rge. .....

Information From: [illegible]

6	5	4	3	2	1
7	8	9	10	11	12
18	17	16	15	14	13
19	20	21	22	23	24
30	29	28	27	26	25
31	32	33	34	35	36

Land Ownership .....

.....

.....

F-1-A

County [illegible] T [illegible] R [illegible] Plat No. [illegible]

Farm Checked: Date [illegible]

MONTANA WATER RESOURCES BOARD

Water Resources Survey

Photo No. [illegible]

By [illegible]

Legal Land Owner [illegible] Address [illegible]

Operator [illegible] Address [illegible]

Water is delivered by:— 1. Private System; 2. Ditch Company; 3. State Project; 4. Federal Project; 5. Irrigation District

App. No. Decree No.	NAME OF APPROPRIATOR TO WHOM DECREED	NAME OF STREAM	Date App. Date Priority	Miner's Inches	In Use	NAME OF DITCH (Water Delivered By)	No.	R/F	Present Irr. Acres	Irrigable Acres
[illegible]	[illegible]	[illegible]	[illegible]	[illegible]	[illegible]				—	—
7-2-8	[illegible]	[illegible]	[illegible]	[illegible]	[illegible]				—	—

NOTE: R—Denotes Regular Irrigation. F—Flood Irrigation.

Adequate Supply: Yes..... No..... Explain.....

Remarks.....

River Basin [illegible]

Also in: Plat No.	Twp.	Rge.	Plat No.	Twp.	Rge.	Plat No.	Twp.	Rge.
Plat No.	Twp.	Rge.	Plat No.	Twp.	Rge.	Plat No.	Twp.	Rge.

Information From: [illegible]

6	5	4	3	2	1
7	8	9	10	11	12
18	17	16	15	14	13
19	20	21	22	23	24
30	29	28	27	26	25
31	32	33	34	35	36

Land Ownership .....

.....

.....

F-1-A

County [illegible]

Farm Checked: Date [illegible]

By [illegible]

T 16N R 19E Plat No. 90

Photo No. [illegible]

MONTANA WATER RESOURCES BOARD

Water Resources Survey

Legal Land Owner STELLA LUCIER Address RT-3 LEWISTOWN

Operator [illegible] Address [illegible]

Water is delivered by:— 1. Private System; 2. Ditch Company; 3. State Project; 4. Federal Project; 5. Irrigation District

App. No. Decree No.	NAME OF APPROPRIATOR TO WHOM DECREED	NAME OF STREAM	Date App. Date Priority	Miner's Inches	In Use	NAME OF DITCH (Water Delivered By)	No.	R/F	Present Irr. Acres	Irrigable Acres
3-70	[illegible]	[illegible]	[illegible]	[illegible]	STOCK				—	—
[illegible]	[illegible]	[illegible]	[illegible]	[illegible]	NO	(OT)			—	—

NOTE: R—Denotes Regular Irrigation. F—Flood Irrigation.

Adequate Supply: Yes..... No..... Explain.....

Remarks.....

River Basin [illegible]

Also in: Plat No..... Twp..... Rge.....	Plat No..... Twp..... Rge.....	Plat No..... Twp..... Rge.....
Plat No..... Twp..... Rge.....	Plat No..... Twp..... Rge.....	Plat No..... Twp..... Rge.....

Information From: STELLA LUCIER

TOWNSHIP LINE

6	5	4	3	2	1
7	8	9	10	11	12
18	17	16	15	14	13
19	20	21	22	23	24
30	29	28	27	26	25
31	32	33	34	35	36

Land Ownership

F-1-A

County [illegible]

Farm Checked: Date [illegible]

By [illegible]

MONTANA WATER RESOURCES BOARD

Water Resources Survey

T. 16N R. 19E Plat No. 90

Photo No. [illegible]-103 [illegible]-101

[illegible]-53

Legal Land Owner [illegible] Address RT-3 LEWISTOWN MONT

Operator SAME Address SAME

Water is delivered by:— 1. Private System; 2. Ditch Company; 3. State Project; 4. Federal Project; 5. Irrigation District

App. No. Decree No.	NAME OF APPROPRIATOR TO WHOM DECREED	NAME OF STREAM	Date App. Date Priority	Miner's Inches	In Use	NAME OF DITCH (Water Delivered By)	No.	R/F	Present Irr. Acres	Irrigable Acres
[illegible]	[illegible]	[illegible]	[illegible]	[illegible]	[illegible]				—	—
[illegible]	[illegible]	[illegible]	[illegible]	[illegible]	[illegible]				—	—
[illegible]	[illegible]	[illegible]	[illegible]	[illegible]	[illegible]				—	—

NOTE: R—Denotes Regular Irrigation. F—Flood Irrigation.

Adequate Supply: Yes..... No..... Explain [illegible]

Remarks

River Basin [illegible]

Also in: Plat No. Twp. Rge.	Plat No. Twp. Rge.	Plat No. Twp. Rge.
Plat No. Twp. Rge.	Plat No. Twp. Rge.	Plat No. Twp. Rge.

Information From: [illegible]



Land Ownership.....

.....

.....

F-1-A

County [illegible]

T. [illegible] R. [illegible] Plat No. 70

Farm Checked: Date

MONTANA WATER RESOURCES BOARD

Water Resources Survey

Photo No. [illegible]

By [illegible]

Legal Land Owner [illegible] Address

Operator [illegible] Address

Water is delivered by:— 1. Private System; 2. Ditch Company; 3. State Project; 4. Federal Project; 5. Irrigation District

App. No. Decree No.	NAME OF APPROPRIATOR TO WHOM DECREED	NAME OF STREAM	Date App. Date Priority	Miner's Inches	In Use	NAME OF DITCH (Water Delivered By)	No.	R/F	Present Irr. Acres	Irrigable Acres
[illegible]	[illegible]	[illegible]	7-7-41	[illegible]	[illegible]	[illegible]			—	—

NOTE: R—Denotes Regular Irrigation. F—Flood Irrigation.

Adequate Supply: Yes..... No..... Explain.....

Remarks.....

.....River Basin MISSOURI

Also in: Plat No. Twp. Rge.	Plat No. Twp. Rge.	Plat No. Twp. Rge.
Plat No. Twp. Rge.	Plat No. Twp. Rge.	Plat No. Twp. Rge.

Information From:

6	5	4	3	2	1
7	8	9	10	11	12
18	17	16	15	14	13
19	20	21	22	23	24
30	29	28	27	26	25
31	32	33	34	35	36

Land Ownership.....

F-1-A

County FERGUS

Farm Checked: Date [illegible]

By [illegible]

MONTANA WATER RESOURCES BOARD

Water Resources Survey

T. 16N R. 19E Plat No. 90

Photo No. [illegible]

[illegible]

Legal Land Owner U.S.A.

Address

Operator * JOE M. [illegible]

Address RT. 3 LEWISTOWN MONT.

Water is delivered by:— 1. Private System; 2. Ditch Company; 3. State Project; 4. Federal Project; 5. Irrigation District

App. No. Decree No.	NAME OF APPROPRIATOR TO WHOM DECREED	NAME OF STREAM	Date App. Date Priority	Miner's Inches	In Use	NAME OF DITCH (Water Delivered By)	No.	R/F	Present Irr. Acres	Irrigable Acres
7-2-75	JOE M. [illegible]	[illegible]	[illegible]	[illegible]	[illegible]					

NOTE: R—Denotes Regular Irrigation. F—Flood Irrigation.

Adequate Supply: Yes ..... No ..... Explain [illegible] SPENDS THE SUMMERS IN LEWISTOWN

Remarks [illegible]

River Basin [illegible]

Information From: ELLERY KNEPP

Also in: Plat No. ..... Twp. ..... Rge. ..... Plat No. ..... Twp. ..... Rge. ..... Plat No. ..... Twp. ..... Rge. .....
Plat No. ..... Twp. ..... Rge. ..... Plat No. ..... Twp. ..... Rge. ..... Plat No. ..... Twp. ..... Rge. .....



Land Ownership

F-1-A

County FERGUS

Farm Checked: Date 8-11-71

By OFFICE

T16N R19E Plat No. 90

Photo No. 4CC-104

MONTANA WATER RESOURCES BOARD

Water Resources Survey

Legal Land Owner A. M. PETERSON Address LEWISTOWN

Operator Address

Water is delivered by:— 1. Private System; 2. Ditch Company; 3. State Project; 4. Federal Project; 5. Irrigation District

App. No. Decree No.	NAME OF APPROPRIATOR TO WHOM DECREED	NAME OF STREAM	Date App. Date Priority	Miner's Inches	In Use	NAME OF DITCH (Water Delivered By)	No.	R/F	Present Irr. Acres	Irrigable Acres
√ 7-329	A. M. PETERSON	PETERSON CR.	8-28-69	40	?				—	—
TO OR USE SENWNE SEC 1. T16N R19E										

NOTE: R—Denotes Regular Irrigation. F—Flood Irrigation.

Adequate Supply: Yes No Explain TO W/ APPRO- WAS REC'D IN OFFICE AFTER

Remarks FIELD SURVEY WAS MADE.

River Basin MISSOURI

Also in: Plat No. Twp. Rge.	Plat No. Twp. Rge.	Plat No. Twp. Rge.
Plat No. Twp. Rge.	Plat No. Twp. Rge.	Plat No. Twp. Rge.

Information From: OFFICE

F-1-A

County [illegible]

Farm Checked: Date

By [illegible]

T [illegible] R [illegible] Plat No. [illegible]

Photo No. [illegible]

MONTANA WATER RESOURCES BOARD

Water Resources Survey

Legal Land Owner [illegible] Address [illegible]

Operator [illegible] Address [illegible]

Water is delivered by:— 1. Private System; 2. Ditch Company; 3. State Project; 4. Federal Project; 5. Irrigation District

App. No. Decree No.	NAME OF APPROPRIATOR TO WHOM DECREED	NAME OF STREAM	Date App. Date Priority	Miner's Inches	In Use	NAME OF DITCH (Water Delivered By)	No.	R/F	Present Irr. Acres	Irrigable Acres
✓ 7-275	[illegible]	[illegible]	[illegible]	150	[illegible]	[illegible]			—	—

NOTE: R—Denotes Regular Irrigation. F—Flood Irrigation.

Adequate Supply: Yes..... No..... Explain.....

Remarks.....

River Basin [illegible]

Also in: Plat No.	Twp.	Rge.	Plat No.	Twp.	Rge.	Plat No.	Twp.	Rge.
Plat No.	Twp.	Rge.	Plat No.	Twp.	Rge.	Plat No.	Twp.	Rge.

Information From: [illegible]

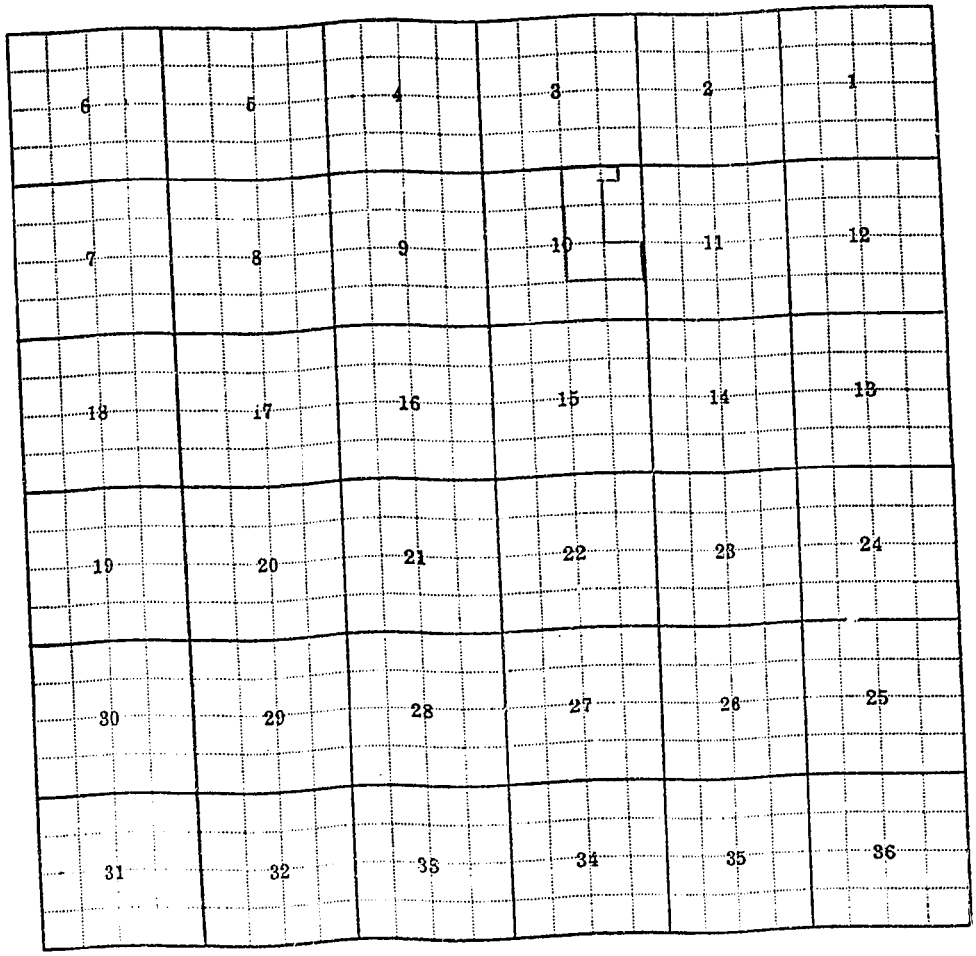

6	5	4	3	2	1
7	8	9	10	11	12
18	17	16	15	14	13
19	20	21	22	23	24
30	29	28	27	26	25
31	32	33	34	35	36

Land Ownership

F-1-A

County [illegible]

T [illegible] R [illegible] Plat No. [illegible]

Farm Checked: Date [illegible]

Photo No. [illegible]

By [illegible]

MONTANA WATER RESOURCES BOARD

Water Resources Survey

Legal Land Owner [illegible] Address [illegible]

Operator [illegible] Address [illegible]

Water is delivered by:— 1. Private System; 2. Ditch Company; 3. State Project; 4. Federal Project; 5. Irrigation District

App. No. Decree No.	NAME OF APPROPRIATOR TO WHOM DECREED	NAME OF STREAM	Date App. Date Priority	Miner's Inches	In Use	NAME OF DITCH (Water Delivered By)	No.	R/F	Present Irr. Acres	Irrigable Acres
[illegible]	[illegible]	[illegible]	[illegible]	[illegible]	[illegible]				—	—

NOTE: R—Denotes Regular Irrigation. F—Flood Irrigation.

Adequate Supply: Yes ..... No ..... Explain .....

Remarks .....

River Basin [illegible]

Also in: Plat No. [illegible] Twp. [illegible] Rge. [illegible]	Plat No. ..... Twp. ..... Rge.	Plat No. ..... Twp. ..... Rge. .....
Plat No. ..... Twp. ..... Rge.	Plat No. ..... Twp. ..... Rge.	Plat No. ..... Twp. ..... Rge. .....

Information From: [illegible]



6	5	4	3	2	1
7	8	9	10	11	12
18	17	16	15	14	13
19	20	21	22	23	24
30	29	28	27	[illegible]	25
31	32	33	34	35	36

Land Ownership

F-1-A

County [illegible]

Farm Checked: Date [illegible]

By [illegible]

T. 16N R. 19E Plat No. 90

Photo No. [illegible]

MONTANA WATER RESOURCES BOARD

Water Resources Survey

Legal Land Owner ELIZABETH K PITTMAN

Address [illegible] LEWISTOWN MONT

Operator [illegible]

Address [illegible]

Water is delivered by:— 1. Private System; 2. Ditch Company; 3. State Project; 4. Federal Project; 5. Irrigation District

App. No. Decree No.	NAME OF APPROPRIATOR TO WHOM DECREED	NAME OF STREAM	Date App. Date Priority	Miner's Inches	In Use	NAME OF DITCH (Water Delivered By)	No.	R/F	Present Irr. Acres	Irrigable Acres
[illegible]	[illegible]	[illegible]	[illegible]	[illegible]	[illegible]				—	—
	[illegible]	[illegible]	[illegible]	[illegible]	[illegible]					
									—	—
[illegible]	[illegible]	[illegible]	[illegible]	[illegible]	[illegible]					
									—	—
[illegible]	[illegible]	[illegible]	[illegible]	[illegible]	[illegible]					

NOTE: R—Denotes Regular Irrigation. F—Flood Irrigation.

Adequate Supply: Yes..... No..... Explain.....

Remarks.....

River Basin [illegible]

Information From:

[illegible] ABETH K PITTMAN

Also in: Plat No..... Twp..... Rge.....	Plat No..... Twp..... Rge.....	Plat No..... Twp..... Rge.....
Plat No..... Twp..... Rge.....	Plat No..... Twp..... Rge.....	Plat No..... Twp..... Rge.....

6	5	4	3	2	1
7	8	9	10	11	12
18	17	16	15	14	13
19	20	21	22	23	24
30	29	28	27	26	25
31	32	33	34	35	36

Land Ownership .....

.....

.....

F-1-A

County [illegible]

Farm Checked: Date [illegible]

By [illegible]

T [illegible] R 19E Plat No. [illegible]

Photo No. [illegible]

MONTANA WATER RESOURCES BOARD

Water Resources Survey

Legal Land Owner [illegible] Address RT-3 LEWISTOWN MONT

Operator SAME Address SAME

Water is delivered by:— 1. Private System; 2. Ditch Company; 3. State Project; 4. Federal Project; 5. Irrigation District

App. No. Decree No.	NAME OF APPROPRIATOR TO WHOM DECREED	NAME OF STREAM	Date App. Date Priority	Miner's Inches	In Use	NAME OF DITCH (Water Delivered By)	No.	R/F	Present Irr. Acres	Irrigable Acres
[illegible]	[illegible]	[illegible]	[illegible]	[illegible]	NO				—	—

NOTE: R—Denotes Regular Irrigation. F—Flood Irrigation.

Adequate Supply: Yes..... No..... Explain.....

Remarks * [illegible] HE IS [illegible] NEIGHBOR

River Basin [illegible]

Also in: Plat No..... Twp..... Rge.....	Plat No..... Twp..... Rge.....	Plat No..... Twp..... Rge.....
Plat No..... Twp..... Rge.....	Plat No..... Twp..... Rge.....	Plat No..... Twp..... Rge.....

Information From:

[illegible] ELLIS

6	5	4	3	2	1
7	8	9	10	11	12
18	17	16	15	14	13
19	20	21	22	23	24
30	29	28	27	26	25
31	32	33	34	35	36

Land Ownership .....

.....

.....