6	5	4	3	2	1
7	8	9	10	11	12
18	17	16	15	14	13
19	20	21	22	23	24
30	29	28	27	26	25
31	32	33	34	35	36

Land Ownership

F-1-A

County Fergus

T 16N R 22E Plat No. 93

Farm Checked: Date 11-7-1969

MONTANA WATER RESOURCES BOARD

Water Resources Survey

Photo No. 4-CC-118, 4-CC-36

4 CC - 120

By Bjorne Wille

Legal Land Owner U.S.A. Address

Operator GERTRUDE Mc VAY Address GILTEDGE

Water is delivered by:— 1. Private System; 2. Ditch Company; 3. State Project; 4. Federal Project; 5. Irrigation District

App. No. Decree No.	NAME OF APPROPRIATOR TO WHOM DECREED	NAME OF STREAM	Date App. Date Priority	Miner's Inches	In Use	NAME OF DITCH (Water Delivered By)	No.	R/F	Present Irr. Acres	Irrigable Acres
7-222	U.S.A.	Box Dam Seep (T-16N R-21E)	7-23-1965	2N 5 gal	STOCK(D)				—	—
POD	SWR-NENW SEC	17-16N-22E								
7-243	U.S.A.	River Dam Seep Fergus Co.	5-7-1963	2N 24F	STOCK(D)				—	—
	Sec 18 T-16N	R-22E								
	POD. SWR SW	SW SEC 18-16N	-22E							

NOTE: R—Denotes Regular Irrigation. F—Flood Irrigation.

Adequate Supply: Yes..... No..... Explain.....

Remarks.....

River Basin Musselshell

Also in: Plat No.	Twp.	Rge.	Plat No.	Twp.	Rge.	Plat No.	Twp.	Rge.
Plat No.	Twp.	Rge.	Plat No.	Twp.	Rge.	Plat No.	Twp.	Rge.

Information From:

FIELD SURVEY

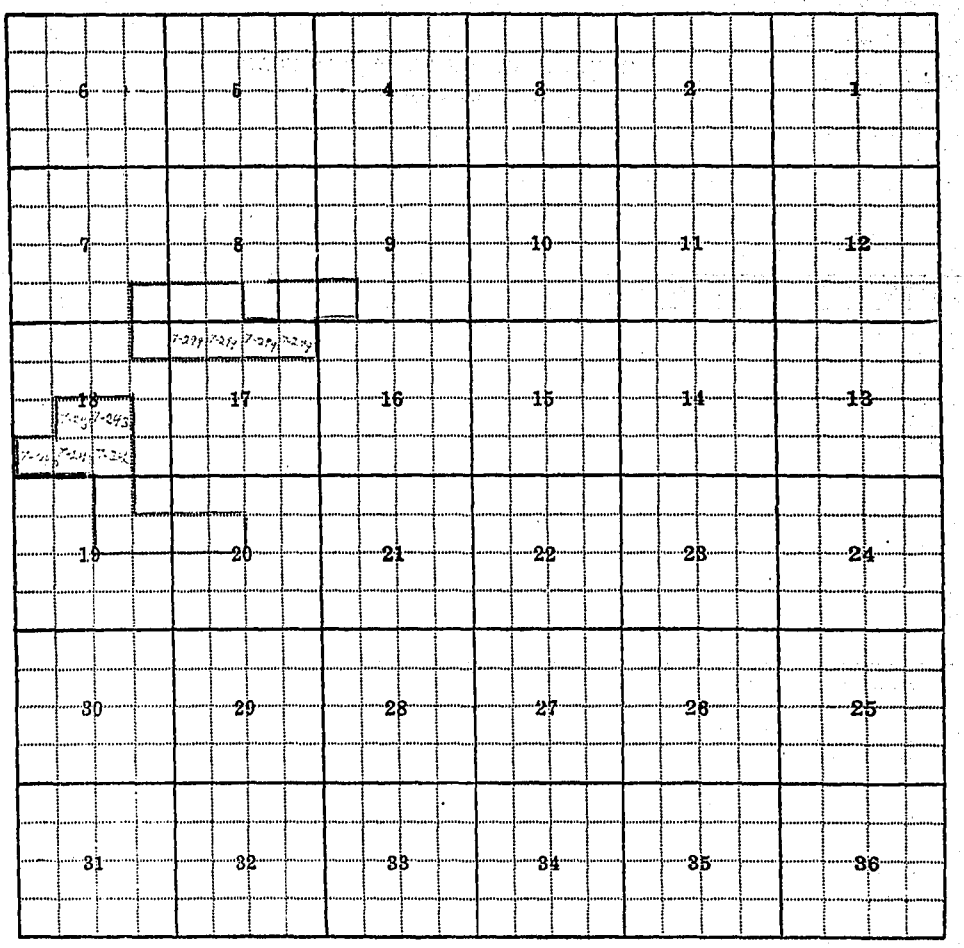

Land Ownership.....

.....

.....

F-1-A

County Fergus

T 11 N R 22 E Plat No. 93

Farm Checked: Date 11-7-1969

MONTANA WATER RESOURCES BOARD

Water Resources Survey

Photo No. 4-cc-118, 4-cc-36

By [illegible]

Legal Land Owner Rose Marie Mack C/D CHARLES McCARTNEY Address

Operator CHARLES McCARTNEY Address LEWISTOWN

Water is delivered by:— 1. Private System; 2. Ditch Company; 3. State Project; 4. Federal Project; 5. Irrigation District

App. No. Decree No.	NAME OF APPROPRIATOR TO WHOM DECREED	NAME OF STREAM	Date App. Date Priority	Miner's Inches	In Use	NAME OF DITCH (Water Delivered By)	No.	R/F	Present Irr. Acres	Irrigable Acres
7-243	U.S.A.	Big Dry Trib. Fender Coulee	5-7-1917	41.24F	NO (A)				—	—
	[illegible]	T-11-N-R-22-E								

NOTE: R—Denotes Regular Irrigation. F—Flood Irrigation.

Adequate Supply: Yes..... No..... Explain.....

Remarks.....

River Basin Musselshell

Also in: Plat No..... Twp..... Rge.....	Plat No..... Twp..... Rge.....	Plat No..... Twp..... Rge.....
Plat No..... Twp..... Rge.....	Plat No..... Twp..... Rge.....	Plat No..... Twp..... Rge.....

Information From:

FIELD SURVEY

6	5	4	3	2	1
7	8	9	10	11	12
18	17	16	15	14	13
19	20	21	22	23	24
30	29	28	27	26	25
31	32	33	34	35	36

Land Ownership

F-1-A

County FERGUS

T 16N R 22E Plat No. 93

Farm Checked: Date 11-6-1969

MONTANA WATER RESOURCES BOARD

Water Resources Survey

Photo No. 4CC-9 & 4CC-11

By D. Smith

Legal Land Owner BEAUFORD MUNSON Address GRASSRANGE

Operator SAME Address

Water is delivered by:— 1. Private System; 2. Ditch Company; 3. State Project; 4. Federal Project; 5. Irrigation District

App. No. Decree No.	NAME OF APPROPRIATOR TO WHOM DECREED	NAME OF STREAM	Date App. Date Priority	Miner's Inches	In Use	NAME OF DITCH (Water Delivered By)	No.	R/F	Present Irr. Acres	Irrigable Acres
5-239	FRANK DENGEL	FORD CREEK	7-1-02	200	NO (PT)				—	—

NOTE: R—Denotes Regular Irrigation. F—Flood Irrigation.

Adequate Supply: Yes..... No..... Explain.....

Remarks.....

River Basin MUSSELSHELL

Also in: Plat No. Twp. Rge.	Plat No. Twp. Rge.	Plat No. Twp. Rge.
Plat No. Twp. Rge.	Plat No. Twp. Rge.	Plat No. Twp. Rge.

Information From:

FIELD SURVEY

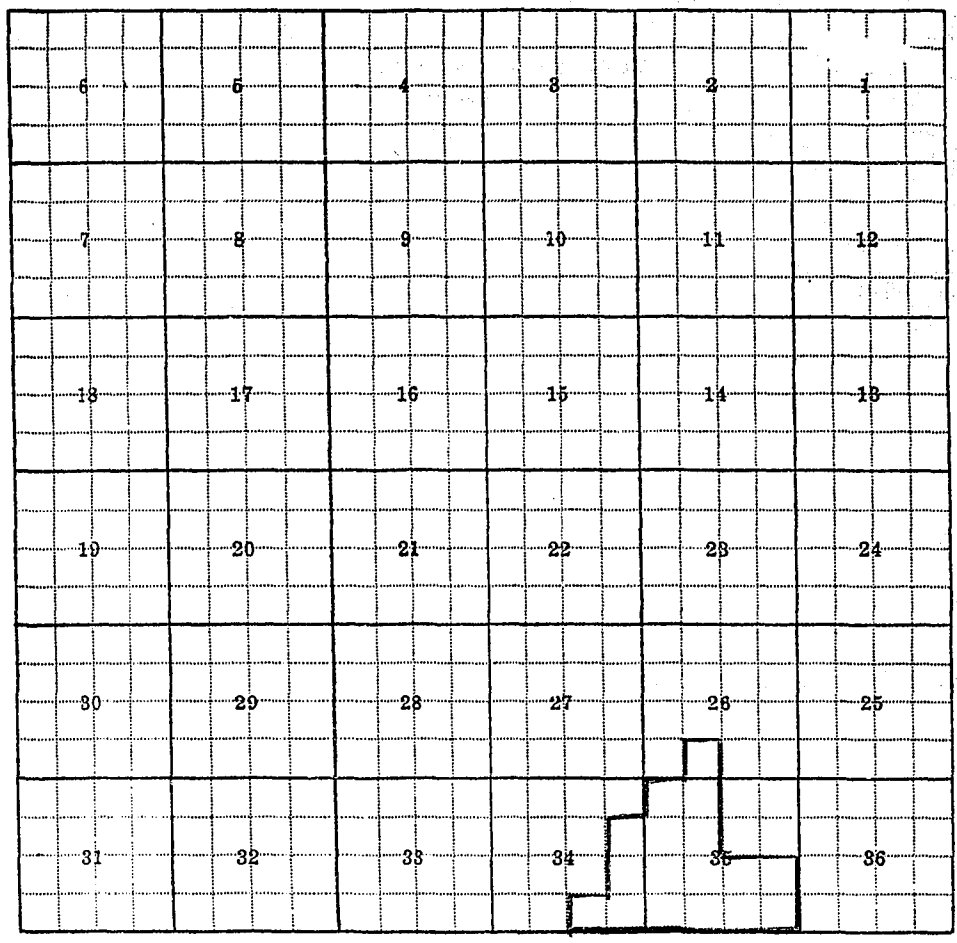

Land Ownership

F-1-A

County Fergus T 16N R22-E Plat No. 93

Farm Checked: Date 10-23-1969

MONTANA WATER RESOURCES BOARD

Water Resources Survey

Photo No. 4-CC-7, 4-CC-9

By Maurice Walla

Legal Land Owner Alfred H. Kuhry Address Grass Range

Operator SAME Address

Water is delivered by:— 1. Private System; 2. Ditch Company; 3. State Project; 4. Federal Project; 5. Irrigation District

App. No. Decree No.	NAME OF APPROPRIATOR TO WHOM DECREED	NAME OF STREAM	Date App. Date Priority	Miner's Inches	In Use	NAME OF DITCH (Water Delivered By)	No.	R/F	Present Irr. Acres	Irrigable Acres
1-132	Maria A. Malone	[illegible]	[illegible]	144.5	NO (F)				—	—
	[illegible]	[illegible]								
	[illegible]	[illegible]								

NOTE: R—Denotes Regular Irrigation. F—Flood Irrigation.

Adequate Supply: Yes..... No..... Explain.....

Remarks Alfred Kuhry now owns all the 1RR. (Erosion Control) It is very beneficial for hay & pasture. It is the Kuhry highlands place.

River Basin Musselshell

Also in: Plat No. Twp. Rge.	Plat No. Twp. Rge.	Plat No. Twp. Rge.
Plat No. Twp. Rge.	Plat No. Twp. Rge.	Plat No. Twp. Rge.

Information From: Alfred H. Kuhry

6	5	4	3	2	1
7	8	9	10	11	12
18	17	16	15	14	13
19	20	21	22	23	24
30	29	28	27	26	25
31	32	33	34	35	36

Land Ownership.....

F-1-A

County FERGUS

T. 16N R. 22E Plat No. 93

Farm Checked: Date 11-6-1969

Photo No. 4 CC-9

By D. Smith

MONTANA WATER RESOURCES BOARD

Water Resources Survey

Legal Land Owner U.S.A. Address

Operator BEAUFORD MUNSON Address GRASSRANGE

Water is delivered by:— 1. Private System; 2. Ditch Company; 3. State Project; 4. Federal Project; 5. Irrigation District

App. No. Decree No.	NAME OF APPROPRIATOR TO WHOM DECREED	NAME OF STREAM	Date App. Date Priority	Miner's Inches	In Use	NAME OF DITCH (Water Delivered By)	No.	R/F	Present Irr. Acres	Irrigable Acres
5-240	JOSEPH DENGEL *	TRIB ~~McDONALD CREEK~~	6-10-01	200	NO				—	—
		[illegible]								
		[illegible]								
		[illegible]								
	* UNTRIB. TO	MADISON COULEE								

NOTE: R—Denotes Regular Irrigation. F—Flood Irrigation.

Adequate Supply: Yes..... No..... Explain.....

Remarks.....

River Basin MUSSELSHELL

Also in: Plat No..... Twp..... Rge.....	Plat No..... Twp..... Rge.....	Plat No..... Twp..... Rge.....
Plat No..... Twp..... Rge.....	Plat No..... Twp..... Rge.....	Plat No..... Twp..... Rge.....

Information From:

FIELD SURVEY

6	5	4	3	2	1
7	8	9	10	11	12
18	17	16	15	14	13
19	20	21	22	23	24
30	29	28	27	26	25
31	32	33	34	35	36

Land Ownership.....

F-1-A

County Fergus

T. 16N R. 22E Plat No. 93

Farm Checked: Date 10-24-1969

MONTANA WATER RESOURCES BOARD

Water Resources Survey

Photo No. 4-66-33, 4-66-34

By Bernice Wolla

Legal Land Owner Harry Thomson Address LEWISTOWN

Operator W. H. BELL Address GRASSRANGE

Water is delivered by:— 1. Private System; 2. Ditch Company; 3. State Project; 4. Federal Project; 5. Irrigation District

App. No. Decree No.	NAME OF APPROPRIATOR TO WHOM DECREED	NAME OF STREAM	Date App. Date Priority	Miner's Inches	In Use	NAME OF DITCH (Water Delivered By)	No.	R/F	Present Irr. Acres	Irrigable Acres
7-2411	U.S.A.	Little Box Tribs of Fergus Cr	5-3-1963	4.0 CFS	NO FT				—	—
	[illegible]	[illegible]								
6-2512	Francis H. Dahl	[illegible]	9-15-1922	320	NO FT				—	—
	[illegible]									

NOTE: R—Denotes Regular Irrigation. F—Flood Irrigation.

Adequate Supply: Yes..... No..... Explain.....

Remarks.....

River Basin Musselshell

Also in: Plat No. Twp. Rge.	Plat No. Twp. Rge.	Plat No. Twp. Rge.
Plat No. Twp. Rge.	Plat No. Twp. Rge.	Plat No. Twp. Rge.

Information From:

W. H. BELL

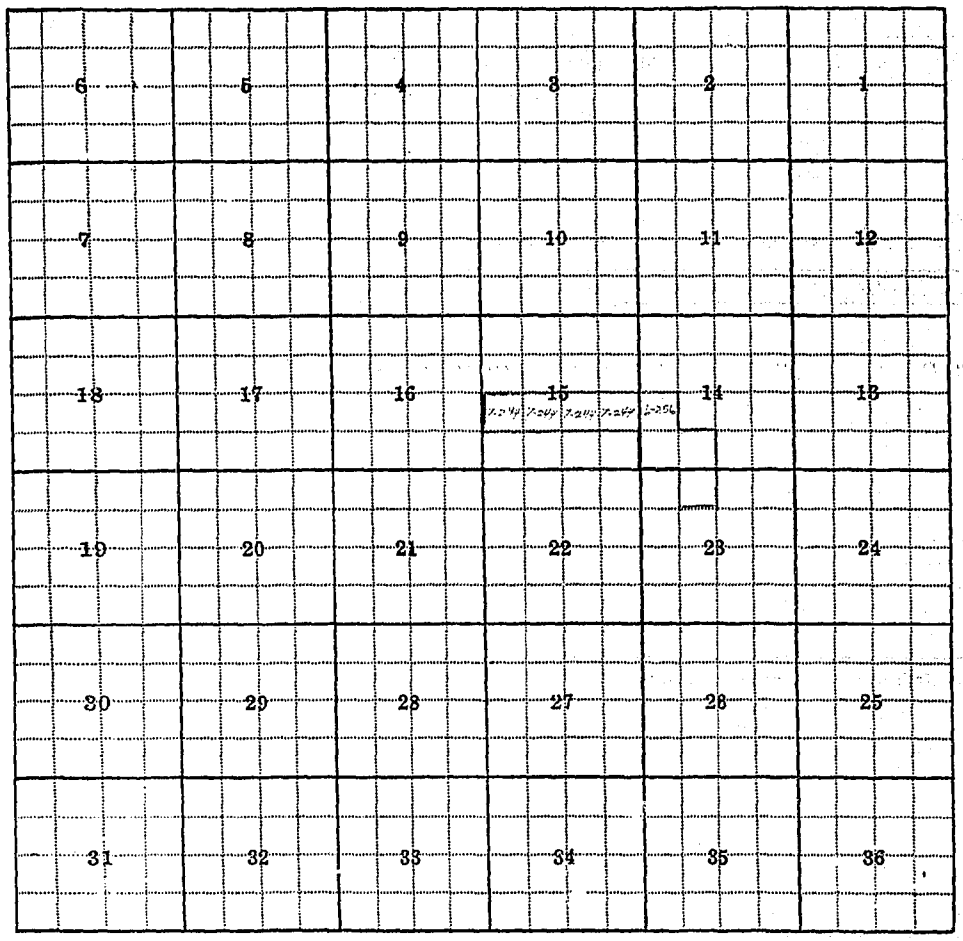

Land Ownership

F-1-A

County [illegible]

T 16 N R 22 E Plat No. 93

Farm Checked: Date Oct 24 1969

MONTANA WATER RESOURCES BOARD

Water Resources Survey

Photo No. 4-CC-11, 4-CC-32

By Bjarne Kalla & R. Smith (11-4-69)

4-CC-34

Legal Land Owner U.S.A. Address

Operator Wm. H. Bell Address Grass Range

Water is delivered by:— 1. Private System; 2. Ditch Company; 3. State Project; 4. Federal Project; 5. Irrigation District

App. No. Decree No.	NAME OF APPROPRIATOR TO WHOM DECREED	NAME OF STREAM	Date App. Date Priority	Miner's Inches	In Use	NAME OF DITCH (Water Delivered By)	No.	R/F	Present Irr. Acres	Irrigable Acres
7-244	U. S. A.	White Dome Trib of Fords Cr Coulee	7-7-1963	1116 AF	Stock (PT)				—	—
	S.1 - SWR SESW SEC. 15 - 16N - 22E									
5-237	AUGUST Dengel	TRIB. FORDS CREEK	6-3-1902	500	NO				—	—
	~~[illegible]~~					D-18				
6-230	Wm. W. Wescott	Fords Creek	5-1911	320	NO (P)					
	~~[illegible]~~									
5-238	William Dengel	Trib of Ford Creek	4-10-1904	400	NO	D-18			—	—
	~~[illegible]~~									
5-239	FRANK DENGEL	FORD CREEK	7-1-02	200	NO (PT)				—	—
	~~[illegible]~~									
D-17	August Dengel	Dengel (Dry) Coulee	7-3-1901	250	NO				—	—
D-16	Joseph Dengel	Dengel (Dry) Coulee	4-1897	150	NO (PT)				—	—
D-18	Gottlieb Dengel	Fords Creek	8-15-1908	400	NO (PT)				—	—

NOTE: R—Denotes Regular Irrigation. F—Flood Irrigation.

Adequate Supply: Yes..... No..... Explain.....

Remarks.....

* FORDS CREEK IS LIVE & BELL USES IT FOR STOCK

** THESE RIGHTS ARE ON DENGEL (DRY) COULEE & ARE COVERED BY D-16 & D-17.

River Basin Musselshell

Also in: Plat No..... Twp..... Rge.....	Plat No..... Twp..... Rge.....	Plat No..... Twp..... Rge.....
Plat No..... Twp..... Rge.....	Plat No..... Twp..... Rge.....	Plat No..... Twp..... Rge.....

Information From:

Wm. Bell

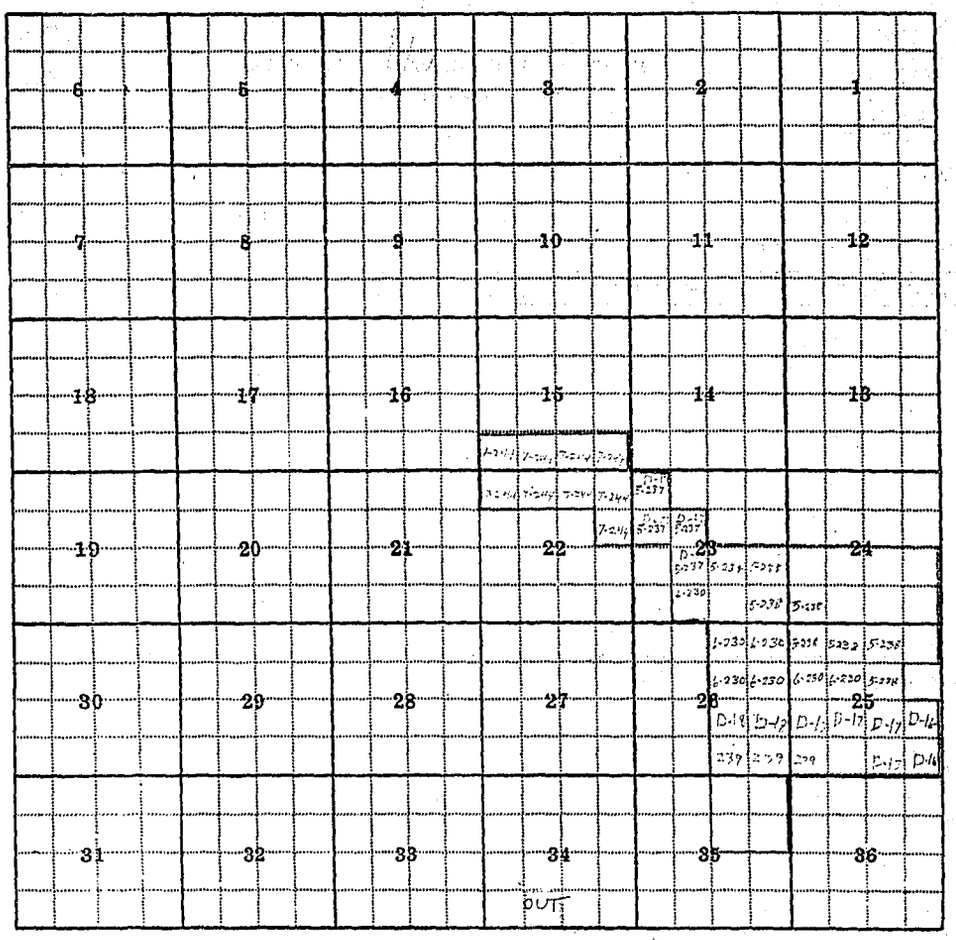

Land Ownership

F-1-A

County Fergus

T. 16N R. 23E Plat No. 94

Farm Checked: Date 10-21-69

MONTANA WATER RESOURCES BOARD
Water Resources Survey

Photo No. 1CC-128, 1CC-126, 1CC-26, 1CC-28, 1CC-30

By Ron Haynes

Legal Land Owner William and Zelma Degner Address Grass Range

Operator Same Address Same

Water is delivered by:— (1) Private System; 2. Ditch Company; 3. State Project; 4. Federal Project; 5. Irrigation District

App. No. Decree No.	NAME OF APPROPRIATOR TO WHOM DECREED	NAME OF STREAM	Date App. Date Priority	Miner's Inches	In Use	NAME OF DITCH (Water Delivered By)	No.	R/F	Present Irr. Acres	Irrigable Acres
* D-18	Gottlieb Dengle	Ford's Creek P.O.D. NWNE Sec. 27 and SENW Sec. 27	5-15-1908	100	Yes (1)	Degner dams and ditches	1	R	~~40~~ 57	

NOTE: R—Denotes Regular Irrigation. F—Flood Irrigation.

Adequate Supply: Yes..... No..... Explain.....

Remarks.....

* D-18 Water Appropriation covered is 4-137

River Basin Musselshell

Also in: Plat No.	Twp.	Rge.	Plat No.	Twp.	Rge.	Plat No.	Twp.	Rge.
Plat No.	Twp.	Rge.	Plat No.	Twp.	Rge.	Plat No.	Twp.	Rge.

Information From:

Field Survey
Pat Russell talked to Degner

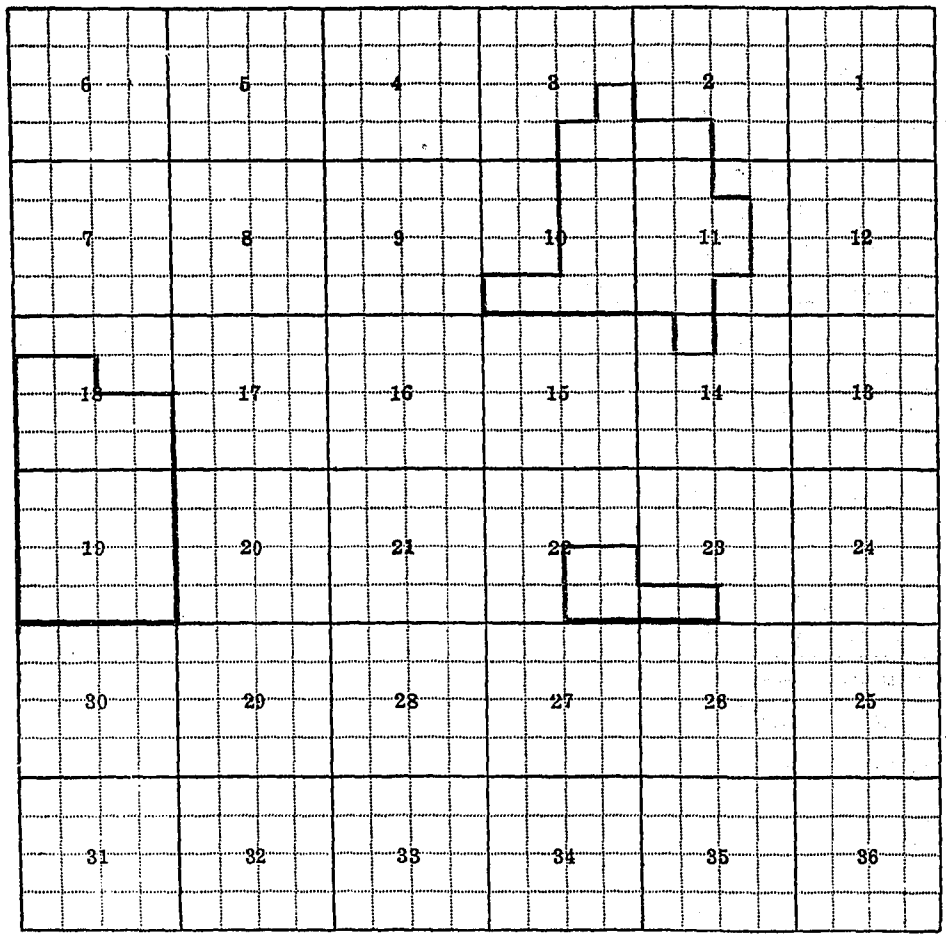

Land Ownership.....

F-1-A

County Fergus

T. 16N R. 23E Plat No. 24

Farm Checked: Date 10-21-69

MONTANA WATER RESOURCES BOARD

Water Resources Survey

Photo No. 466-28

By RON HAYNES

Legal Land Owner STATE Address

Operator WILLIAM YOSMA DEGNER LESSEE Address GRASS RANGE, MONT

Water is delivered by:— (1) Private System; 2. Ditch Company; 3. State Project; 4. Federal Project; 5. Irrigation District

App. No. Decree No.	NAME OF APPROPRIATOR TO WHOM DECREED	NAME OF STREAM	Date App. Date Priority	Miner's Inches	In Use	NAME OF DITCH (Water Delivered By)	No.	R/F	Present Irr. Acres	Irrigable Acres
D-18	GOTTLIEB DENGLE	FORDS CREEK P.O.D NWNE Sec 27 AND SENW Sec 27	8-15-1910	400	YES PT	DENGER DAMS & DITCHES	1	R	3	

NOTE: R—Denotes Regular Irrigation. F—Flood Irrigation.

Adequate Supply: Yes..... No..... Explain.....

Remarks.....

River Basin.....

Also in: Plat No..... Twp..... Rge.....	Plat No..... Twp..... Rge.....	Plat No..... Twp..... Rge.....
Plat No..... Twp..... Rge.....	Plat No..... Twp..... Rge.....	Plat No..... Twp..... Rge.....

Information From:

6	5	4	3	2	1
7	8	9	10	11	12
18	17	16	15	14	13
19	20	21	22	23	24
30	29	28	27	26	25
31	32	33	34	35	36

Land Ownership_____

F-1-A

County Fergus

T. 16N R. 23E Plat No. 94

Farm Checked: Date 10-20-69

MONTANA WATER RESOURCES BOARD

Water Resources Survey

Photo No. 466-26

By Ron Haynes

Legal Land Owner State of Montana Address

Operator Wm. and David Lewis Address Grass Range, Mont.

Water is delivered by:— (1) Private System; 2. Ditch Company; 3. State Project; 4. Federal Project; 5. Irrigation District

App. No. Decree No.	NAME OF APPROPRIATOR TO WHOM DECREED	NAME OF STREAM	Date App. Date Priority	Miner's Inches	In Use	NAME OF DITCH (Water Delivered By)	No.	R/F	Present Irr. Acres	Irrigable Acres
3-27	Wm. Eschmeyer	Little Box Elder Cr. P.O.D. SESE Sec. 14	4-1892	500	yes	Lewis dam and ditches	1	R	70	
3-28	Wm. Eschmeyer	Ford's Creek	5-99	500	No				—	—

NOTE: R—Denotes Regular Irrigation. F—Flood Irrigation.

Adequate Supply: Yes..... No..... Explain.....

Remarks.....

River Basin Musselshell

Also in: Plat No. Twp. Rge.	Plat No. Twp. Rge.	Plat No. Twp. Rge.
Plat No. Twp. Rge.	Plat No. Twp. Rge.	Plat No. Twp. Rge.

Information From:

Dave Lewis

6	5	4	3	2	1
7	8	9	10	11	12
18	17	16	15	14	13
19	20	21	22	23	24
30	29	28	27	26	25
31	32	33	34	35	36

Land Ownership.....

F-1-A

County: Fergus

T. 14N R. 23E Plat No. 94

Farm Checked: Date 10-15-69

MONTANA WATER RESOURCES BOARD
Water Resources Survey

Photo No. 4CC-28, 4CC-30
4CC-13

By: Ron Haynes

Legal Land Owner: U.S.A. Address:

Operator: John E. and Arthur T. Dengel Address: Grass Range

Water is delivered by:— 1. Private System; 2. Ditch Company; 3. State Project; 4. Federal Project; 5. Irrigation District

App. No. Decree No.	NAME OF APPROPRIATOR TO WHOM DECREED	NAME OF STREAM	Date App. Date Priority	Miner's Inches	In Use	NAME OF DITCH (Water Delivered By)	No.	R/F	Present Irr. Acres	Irrigable Acres
* D-15	Oscar Stevens	Fords Creek	*	*	yes pt.	Dengel dams and	1	R	110	
		P.O.D. SWSE Sec. 29				ditches				
		NWSW Sec. 30								

NOTE: R—Denotes Regular Irrigation. F—Flood Irrigation.

Adequate Supply: Yes..... No..... Explain.....

Remarks.....

* D-15	Date of Priority	M.I.	Water Appropriation covered	Others under Decree D-15
	1884	100		1-352
	4-25-85	350	1-41 Wm. Eschmeyer	3-28 (D-18)
	10-26-92	466		
	5-1-99	150	3-51 Walter W. Allan	

River Basin: Musselshell

Also in: Plat No. Twp. Rge.	Plat No. Twp. Rge.	Plat No. Twp. Rge.
Plat No. Twp. Rge.	Plat No. Twp. Rge.	Plat No. Twp. Rge.

Information From: Arthur Dengel

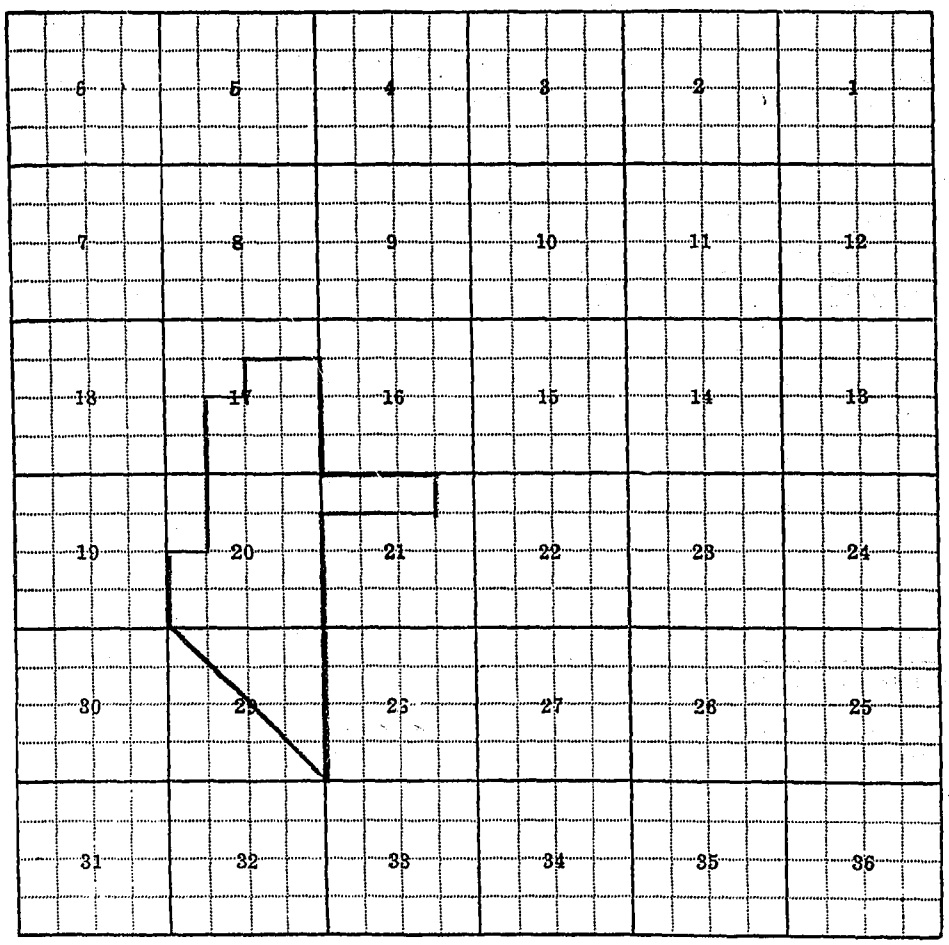

Land Ownership.....

F-1-A

County: Fergus

T. 16N R. 23E Plat No. 94

Farm Checked: Date 10-20-69

MONTANA WATER RESOURCES BOARD
Water Resources Survey

Photo No. 466-26, 466-28, 466-126

By: Ron Haynes

Legal Land Owner: Wm. G. and Helen Graber Address: 412 W. Boulevard - Lewistown

Operator: c/o Wm. Lewis and David Lewis Address: Grass Range, Mont.

Water is delivered by:— (1) Private System; 2. Ditch Company; 3. State Project; 4. Federal Project; 5. Irrigation District

App. No. Decree No.	NAME OF APPROPRIATOR TO WHOM DECREED	NAME OF STREAM	Date App. Date Priority	Miner's Inches	In Use	NAME OF DITCH (Water Delivered By)	T'o.	R/F	Present Irr. Acres	Irrigable Acres
4-279	Fritz Kummrow	Brickyard Creek P.O.D. SENW Sec. 15	10-15-12	60	Yes	Graber dam, Lewis pump and ditches	1	R	25	
6-133	Paul Graber	Little Box Elder Cr. P.O.D. SENW Sec. 15	6-15-08	400						

NOTE: R—Denotes Regular Irrigation. F—Flood Irrigation.

Adequate Supply: Yes..... No..... Explain.....

Remarks.....

River Basin: Musselshell

Also in: Plat No. Twp. Rge.	Plat No. Twp. Rge.	Plat No. Twp. Rge.
Plat No. Twp. Rge.	Plat No. Twp. Rge.	Plat No. Twp. Rge.

Information From: Dave Lewis

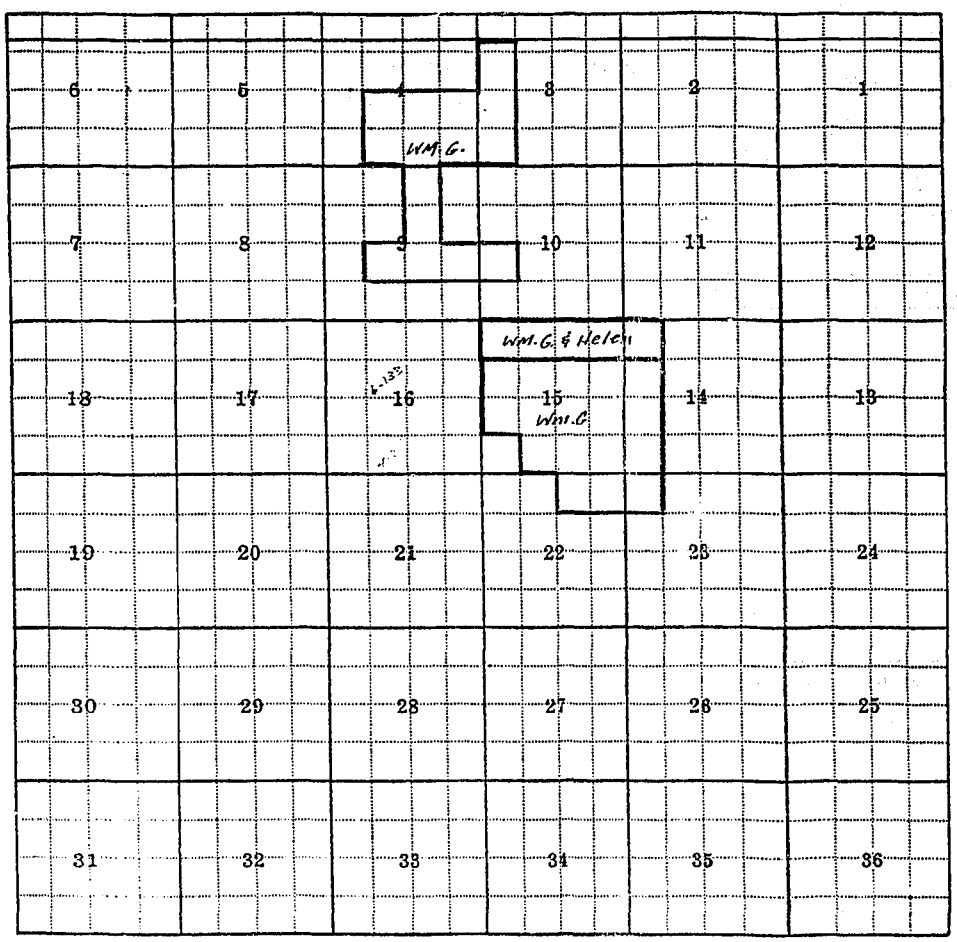

Land Ownership.....

F-1-A

County Fergus

T. 16N R. 23E Plat No. 94

Farm Checked: Date 10-21-69

MONTANA WATER RESOURCES BOARD
Water Resources Survey

Photo No. 1CC-15

By Ron Haynes

Legal Land Owner Mabel C. Ryan Et al Address Billings

Operator Byron Bolts Address Grass Range

Water is delivered by:— 1. Private System; 2. Ditch Company; 3. State Project; 4. Federal Project; 5. Irrigation District

App. No. Decree No.	NAME OF APPROPRIATOR TO WHOM DECREED	NAME OF STREAM	Date App. Date Priority	Miner's Inches	In Use	NAME OF DITCH (Water Delivered By)	No.	R/F	Present Irr. Acres	Irrigable Acres
6.220	Henry J. Bruage *	Coulee running thru	1-17-12	100	stock				—	—
		Sec. 3 T15N-R23E								
		P.O.D. NW¼ Sec. 34								

NOTE: R—Denotes Regular Irrigation. F—Flood Irrigation.

Adequate Supply: Yes..... No..... Explain * Now Called Slaters Coulee

Remarks

River Basin Musselshell

Also in: Plat No. Twp. Rge.	Plat No. Twp. Rge.	Plat No. Twp. Rge.
Plat No. Twp. Rge.	Plat No. Twp. Rge.	Plat No. Twp. Rge.

Information From:

Field Survey

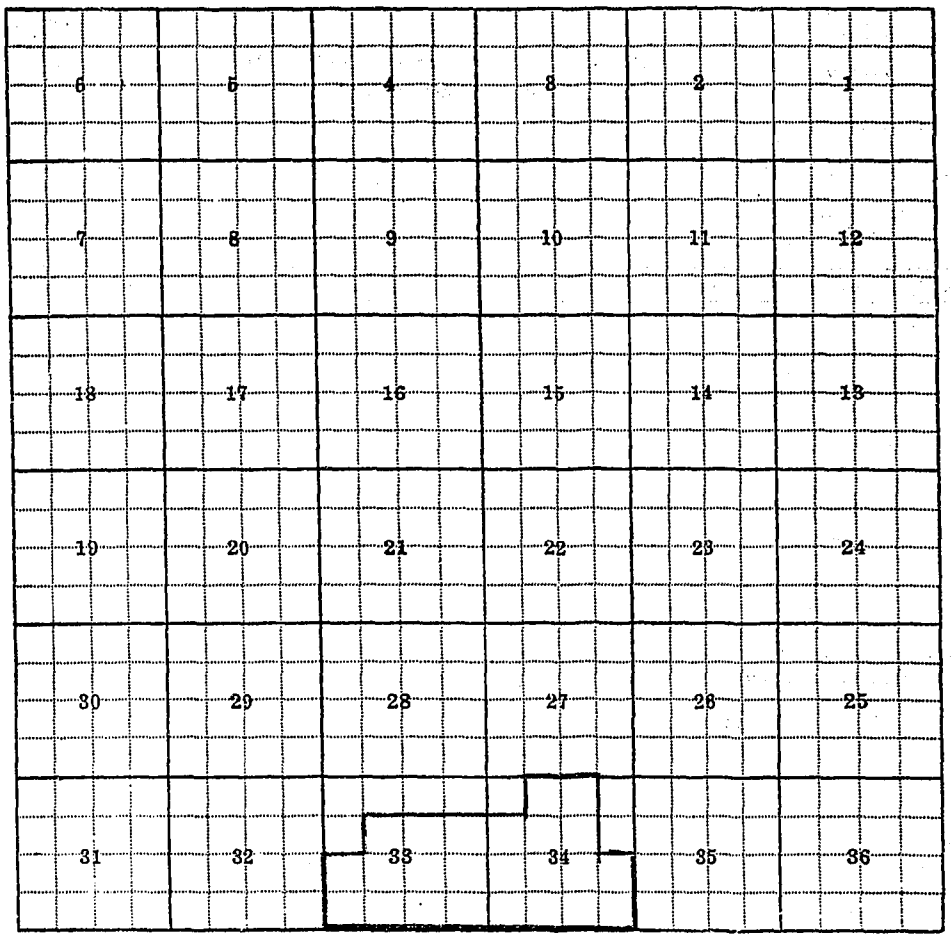

Land Ownership

F-1-A

County Fergus

T. 16N R. 23E Plat No. 94

Farm Checked: Date 10-20-69

MONTANA WATER RESOURCES BOARD
Water Resources Survey

Photo No. 166-13

By Ron Haynes

Legal Land Owner U.S.A. Address

Operator Community Grazing Dist. Address Cross Range

Water is delivered by:— 1. Private System; 2. Ditch Company; 3. State Project; 4. Federal Project; 5. Irrigation District

App. No. Decree No.	NAME OF APPROPRIATOR TO WHOM DECREED	NAME OF STREAM	Date App. Date Priority	Miner's Inches	In Use	NAME OF DITCH (Water Delivered By)	No.	R/F	Present Irr. Acres	Irrigable Acres
✓ 6-191	Albert Sanford	Fords Creek	5-15-11	200	No				—	—
✓ 2-399	Elizabeth Eschmeyer	Trib. of Fords Cr.	10-26-96	500	No				—	—
✓ 6-190	Wm. P. Clark	Fords Creek	5-15-11	200	No				—	—
✓ T-249	U.S.A.	Coulee	5-24-63	all	stock	Terry Reservoir			—	—
✓ 6-215	Mrs. Ida M. Wescott	Ford's Creek	10-15-09	320	No pt.				—	—
— D-15	Oscar Stevens	Fords Creek	1884	100	No				—	—
✓ D-16	Joseph Dengel	Dengel (Dry) Coulee	4-1888	300	No pt.				—	—

NOTE: R—Denotes Regular Irrigation. F—Flood Irrigation.

Adequate Supply: Yes..... No..... Explain.....

Remarks.....

River Basin Musselshell

Also in: Plat No. Twp. Rge.	Plat No. Twp. Rge.	Plat No. Twp. Rge.
Plat No. Twp. Rge.	Plat No. Twp. Rge.	Plat No. Twp. Rge.

Information From:

Arthur Dengel and Field Survey

6	5	4	3	2	1
7	8	9	10	11	12
18	17	16	15	14	13
19	20	21	22	23	24
30	29	28	27	26	25
31	32	33	34	35	36

Land Ownership.....

F-1-A

County Fergus

T. 16N R. 23E Plat No. 94

Farm Checked: Date 10-21-69

MONTANA WATER RESOURCES BOARD

Water Resources Survey

Photo No. 4CC-24, 4CC-28

By Ron Haynes

Legal Land Owner U.S.A. Address

Operator Wm. and David Lewis Address Grass Range

Water is delivered by:— 1. Private System; 2. Ditch Company; 3. State Project; 4. Federal Project; 5. Irrigation District

App. No. Decree No.	NAME OF APPROPRIATOR TO WHOM DECREED	NAME OF STREAM	Date App. Date Priority	Miner's Inches	In Use	NAME OF DITCH (Water Delivered By)	No.	R/F	Present Irr. Acres	Irrigable Acres
6-227	Robert Mitchell	Little Box Elder Cr.	May 1912	160	No				—	—

NOTE: R—Denotes Regular Irrigation. F—Flood Irrigation.

Adequate Supply: Yes..... No..... Explain.....

Remarks.....

River Basin Musselshell

Also in: Plat No. Twp. Rge.	Plat No. Twp. Rge.	Plat No. Twp. Rge.
Plat No. Twp. Rge.	Plat No. Twp. Rge.	Plat No. Twp. Rge.

Information From: David Lewis

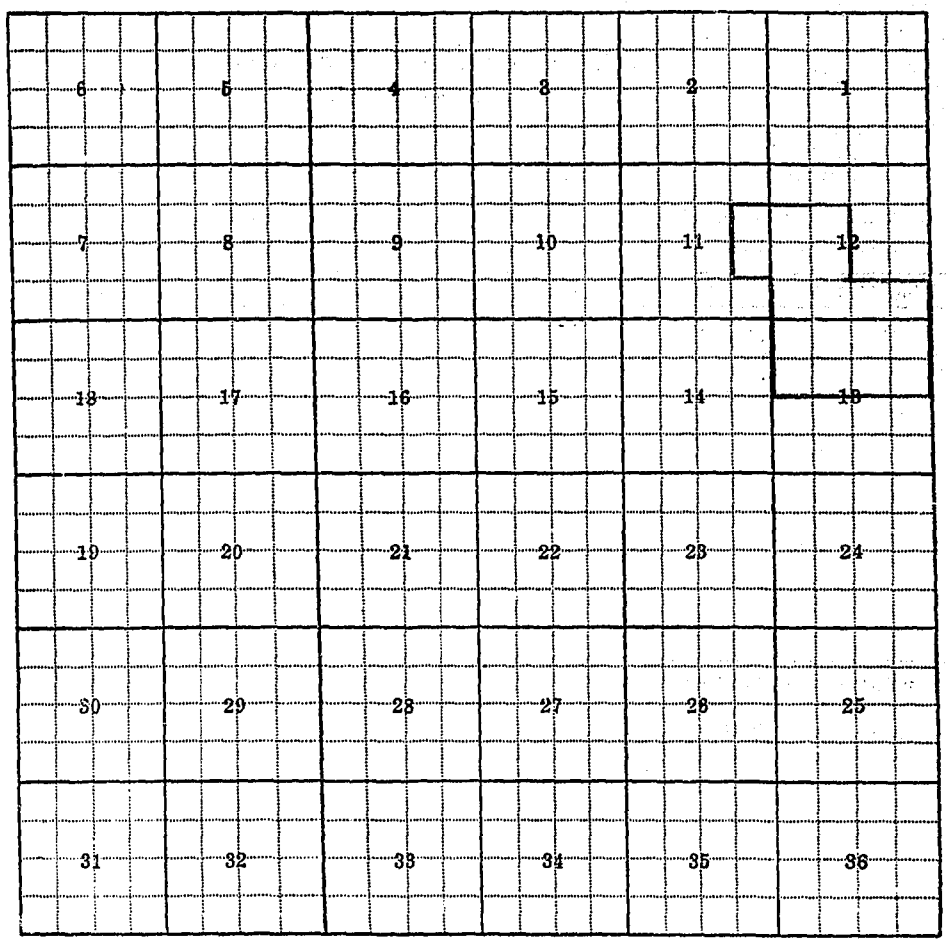

Land Ownership.....

F-1-A

County Fergus

T. 16N R. 23E Plat No. 94

Farm Checked: Date 10-21-69

MONTANA WATER RESOURCES BOARD
Water Resources Survey

Photo No. 466-26, 466-28
466-17

By Ron Haynes

Legal Land Owner U.S.A. Address

Operator William Degner Address Grass Range

Water is delivered by:— 1. Private System; 2. Ditch Company; 3. State Project; 4. Federal Project; 5. Irrigation District

App. No. Decree No.	NAME OF APPROPRIATOR TO WHOM DECREED	NAME OF STREAM	Date App. Date Priority	Miner's Inches	In Use	NAME OF DITCH (Water Delivered By)	No.	R/F	Present Irr. Acres	Irrigable Acres
6-226	John Brimble	Little Box Elder Cr.	May 1911	160	No				—	—
6-163	Frank McCarthy	Ford's Creek	4-1910	240	No				—	—
5-450	John E. Spragg	Ford's Creek	8-1-06	200	No				—	—
D-18	Gottlieb Dengel	Ford's Creek	8-15-1900	400	Nopt.				—	—
6-164	Danil Nealon	S. Fk. Ford's Creek	3-1-10	200	No				—	—

NOTE: R—Denotes Regular Irrigation. F—Flood Irrigation.

Adequate Supply: Yes..... No..... Explain.....

Remarks.....

River Basin Musselshell

Also in: Plat No..... Twp..... Rge.....	Plat No..... Twp..... Rge.....	Plat No..... Twp..... Rge.....
Plat No..... Twp..... Rge.....	Plat No..... Twp..... Rge.....	Plat No..... Twp..... Rge.....

Information From:
Field Survey

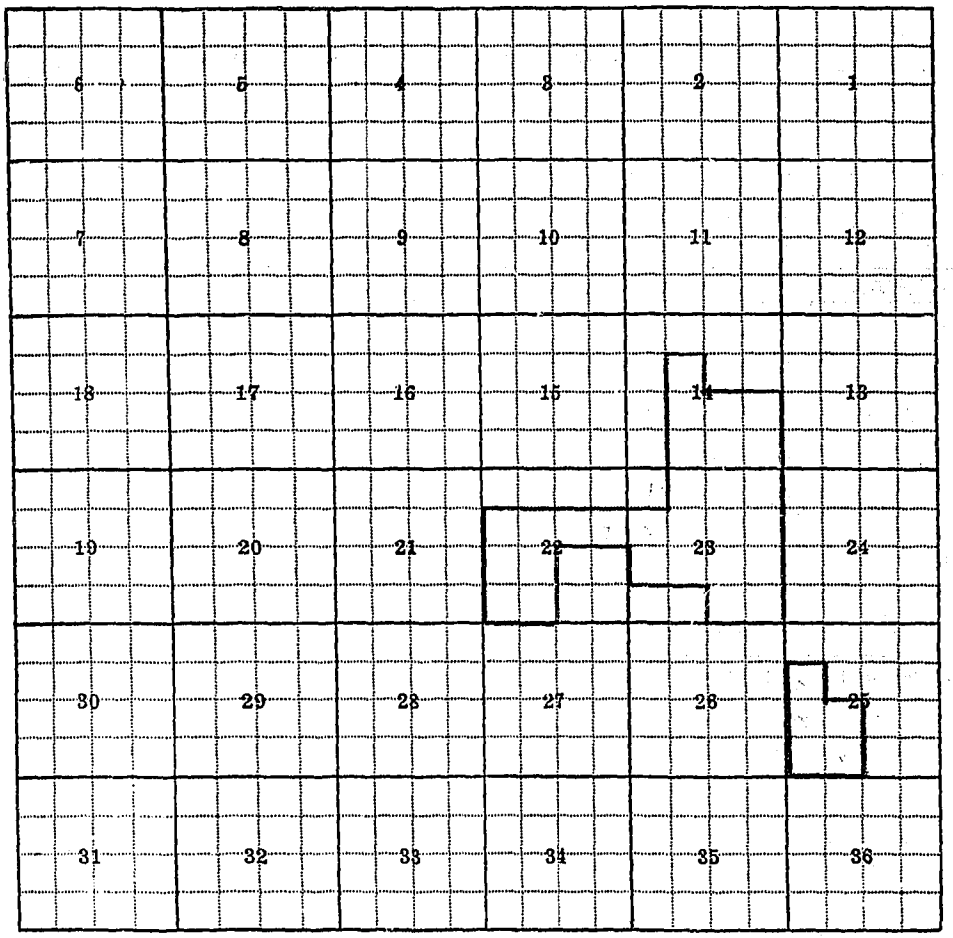

Land Ownership.....

F-1-A

County: Fergus

T. 16N R. 23E Plat No. 94

Farm Checked: Date 10-21-69

MONTANA WATER RESOURCES BOARD
Water Resources Survey

Photo No. 4CC-124, 4CC-126, 4CC-30

By: Ron Haynes

Legal Land Owner: U.S.A. Address:

Operator: Martin and Harry Croft Address: Grass Range

Water is delivered by:— 1. Private System; 2. Ditch Company; 3. State Project; 4. Federal Project; 5. Irrigation District

App. No. Decree No.	NAME OF APPROPRIATOR TO WHOM DECREED	NAME OF STREAM	Date App. Date Priority	Miner's Inches	In Use	NAME OF DITCH (Water Delivered By)	No.	R/F	Present Irr. Acres	Irrigable Acres
6-251	Hugh Green Jr.	Brickyard Creek	9-15-10	160	No				—	—
5-449	Hattie E. Dengel	Little Box Elder	6-1-06	1000	No				—	—
	Maggie Sprague									
6-244	Frances Pinkley	Brickyard Creek	4-15-10	200	No				—	—

NOTE: R—Denotes Regular Irrigation. F—Flood Irrigation.

Adequate Supply: Yes..... No..... Explain.....

Remarks.....

River Basin: Musselshell

Also in: Plat No. Twp. Rge.	Plat No. Twp. Rge.	Plat No. Twp. Rge.
Plat No. Twp. Rge.	Plat No. Twp. Rge.	Plat No. Twp. Rge.

Information From:

Arthur Dengel & Survey Neighbor

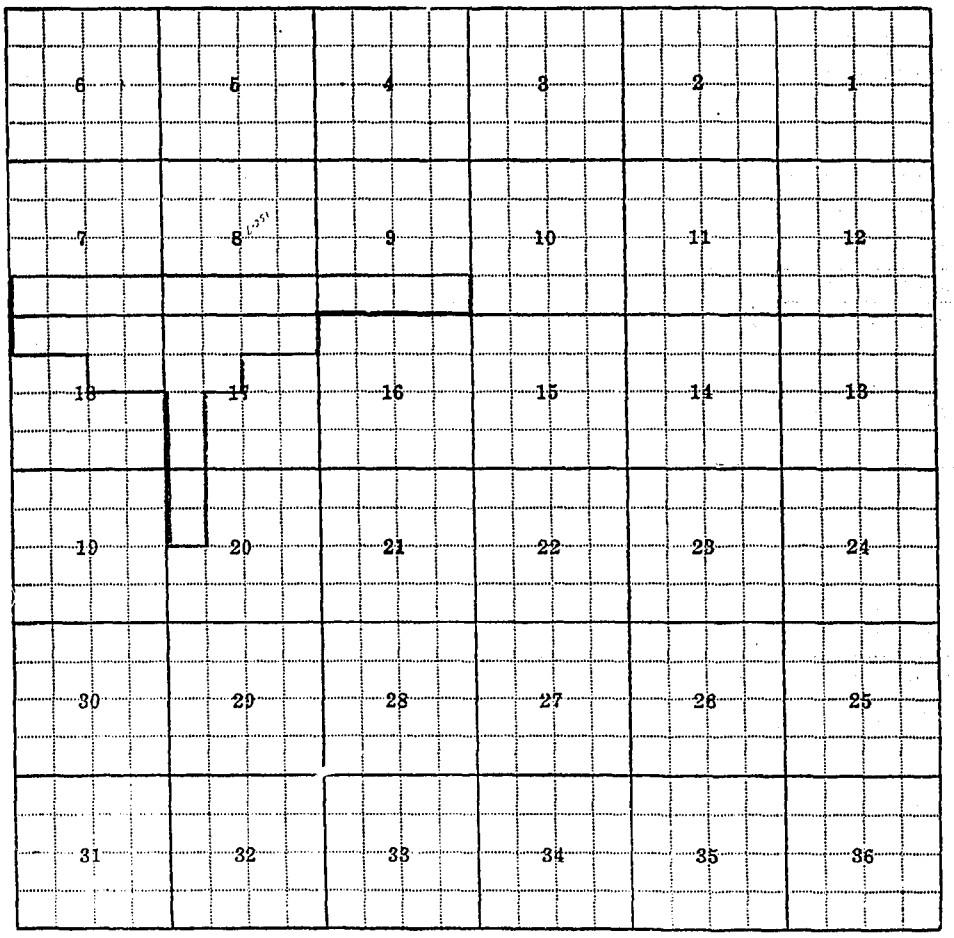

Land Ownership.....

.....

.....

F-1-A

County Fergus

T. 14N R. 23E Plat No. 94

Farm Checked: Date 10-15-69

MONTANA WATER RESOURCES BOARD

Water Resources Survey

Photo No. 466-15

By Ron Haynes

Legal Land Owner State of Montana Address

Operator John C. and Arthur I. Dengel Address Grass Range, Mont.

Water is delivered by:— (1.) Private System; 2. Ditch Company; 3. State Project; 4. Federal Project; 5. Irrigation District

App. No. Decree No.	NAME OF APPROPRIATOR TO WHOM DECREED	NAME OF STREAM	Date App. Date Priority	Miner's Inches	In Use	NAME OF DITCH (Water Delivered By)	No.	R/F	Present Irr. Acres	Irrigable Acres
* D-15	Oscar Stevens	Fords Creek	*	*	yes pl	Dengel dams and ditches	1	R	139	R 62
		B.O.D. SWSE Sec. 29								
		NWSW Sec. 30								

NOTE: R—Denotes Regular Irrigation. F—Flood Irrigation.

Adequate Supply: Yes..... No..... Explain.....

Remarks

* D-15	Date of Priority	M.I.
	1884	100
	4-25-85	350
	10-26-92	466
	5-1-99	150

River Basin Musselshell

Also in: Plat No..... Twp..... Rge..... Plat No..... Twp..... Rge..... Plat No..... Twp..... Rge.....
Plat No..... Twp..... Rge..... Plat No..... Twp..... Rge..... Plat No..... Twp..... Rge.....

Information From: Arthur Dengel



Land Ownership

F-1-A

County: Fergus

T. 16N R. 23E Plat No. 94

Farm Checked: Date 10-15-69

MONTANA WATER RESOURCES BOARD
Water Resources Survey

Photo No. 4CC-15, 4CC-28

By: Ben Haynes

Legal Land Owner: John C. and Arthur T. Dengel Address: Grass Range, Mont.

Operator: Same Address: Same

Water is delivered by:— (1) Private System; 2. Ditch Company; 3. State Project; 4. Federal Project; 5. Irrigation District

App. No. Decree No.	NAME OF APPROPRIATOR TO WHOM DECREED	NAME OF STREAM	Date App. Date Priority	Miner's Inches	In Use	NAME OF DITCH (Water Delivered By)	No.	R/F	Present Irr. Acres	Irrigable Acres
* D-15	Oscar Stevens	Fords Creek	*	*	Yes pt.	Dengel dams and	1	R	167	
		P.O.D. SWSE Sec. 29				ditches				
		NWSW Sec. 30								
** 6-214	Ernest Kies	Fords Creek	11-15-09	160	Yes	Dengel ditch and	1	R		
		P.O.D. SWSW Sec. 28				dikes				
*** 6-215	Mrs. Ida M. Wescott	Fords Creek	10-15-09	320	No					
*** 6-207	Stanley Lambert	Fords Creek	4-1-10	200	No					
									102	
6-217	Fany Graber	Fords Creek	10-15-09	320	No pt.					
use	John C. and Arthur T.	U.T. Fords Creek	about 1960	—	Yes	Dengel Res. and	1	R	Supp.	to
	Dengel	P.O.D. SW+ Sec. 27.				ditches			Fords	Cr.

NOTE: R—Denotes Regular Irrigation. F—Flood Irrigation.

Adequate Supply: Yes..... No..... Explain.....

Remarks

* D-15 Date of Priority	M.I.	Water Appropriation Covered	Other Appropriations under Decree
1884	100		1-352
4-25-85	350	1-41 Wm. Eschmeyer	3-28 (D-18)
10-26-92	4kk		
5-1-99	150	3-51 Walter W. Allen	

** 6-214 was filed and used after Decree. P.O.D. has been changed but land is still irrigated.

*** 6-215 and 6-207 were filed and used after Decree but have been abandoned.

River Basin: Musselshell

Also in: Plat No. Twp. Rge.	Plat No. Twp. Rge.	Plat No. Twp. Rge.
Plat No. Twp. Rge.	Plat No. Twp. Rge.	Plat No. Twp. Rge.

Information From: Arthur Dengel

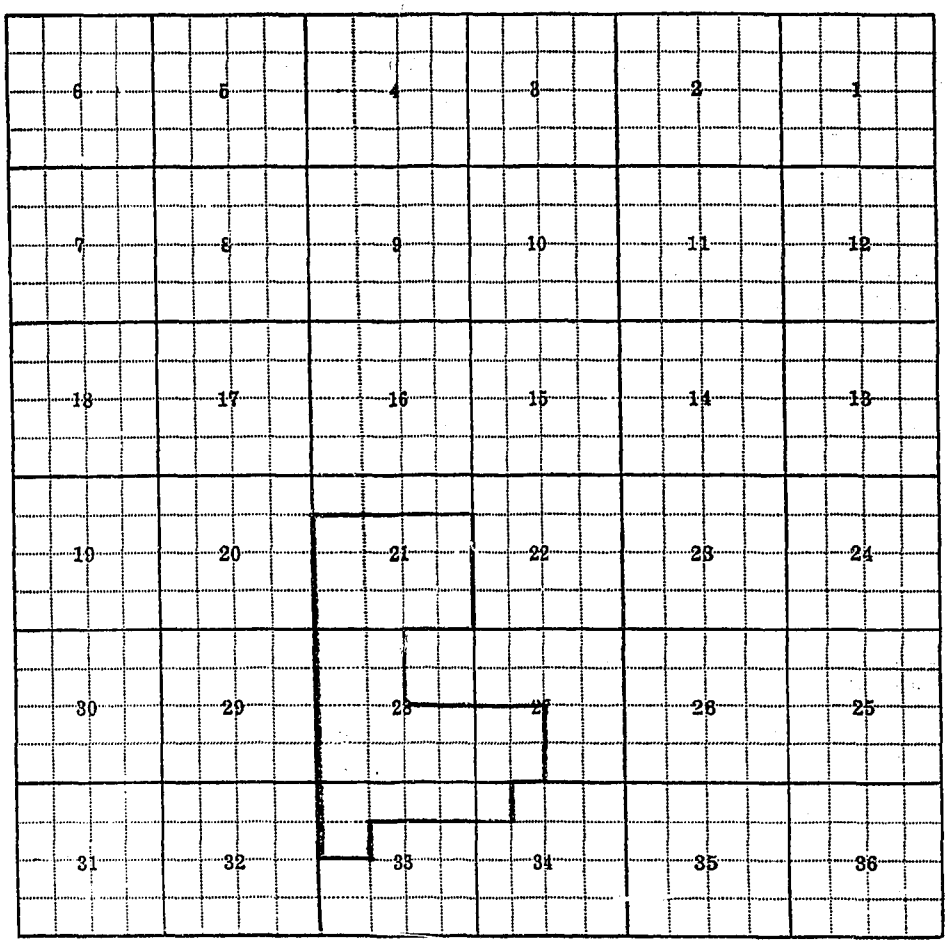

Land Ownership.....

F-1-A

County FERGUS

T. 15N R. 16E Plat No. 95

Farm Checked: Date 11-19-69

MONTANA WATER RESOURCES BOARD

Water Resources Survey

Photo No. 3CC-115

By JIM

Legal Land Owner ROBERT J KASALA Address HOBSON, MONT

Operator SAME Address

Water is delivered by:— (1) Private System; 2. Ditch Company; 3. State Project; 4. Federal Project; 5. Irrigation District

App. No. Decree No.	NAME OF APPROPRIATOR TO WHOM DECREED	NAME OF STREAM	Date App. Date Priority	Miner's Inches	In Use	NAME OF DITCH (Water Delivered By)	No.	R/F	Present Irr. Acres	Irrigable Acres
* D-17347	CLARY CO, INC	SPRINGS & CREEK ARISING IN N½ SEC 31-T15N-R16E (SPRING BROOK)	8-15-1881	200	YES	KASALA DITCH	1	R	1	

NOTE: R—Denotes Regular Irrigation. F—Flood Irrigation.

Adequate Supply: Yes..... No..... Explain.....

Remarks GARDEN ONLY

* THIS DECREE DATED 9-15-1937 PRIORITY DATE 8-15-1881 DID NOT APPROPRIATE ANY WATER TO KASALA BUT TAYLOR LETS HIM IRRIGATE HIS GARDEN FROM THE CREEK DECREE # 17347

River Basin JUDITH

Also in: Plat No. Twp. Rge.	Plat No. Twp. Rge.	Plat No. Twp. Rge.
Plat No. Twp. Rge.	Plat No. Twp. Rge.	Plat No. Twp. Rge.

Information From: MRS KASALA

6	5	4	3	2	1
7	8	9	10	11	12
18	17	16	15	14	13
19	20	21	22	23	24
30	29	28	27	26	25
31	32	33	34	35	36

Land Ownership.....

F-1-A

County FERGUS

T15N R16E Plat No. 95

Farm Checked: Date 11-12-69

MONTANA WATER RESOURCES BOARD

Water Resources Survey

Photo No. 3CC-111, 3CC-231, 3CC-122

By JIM REHBEIN

Legal Land Owner JOE & VESTA WICHMAN Address RT 2 LEWISTOWN, MONT

Operator SAME Address

Water is delivered by:— (1) Private System; 2. Ditch Company; 3. State Project; 4. Federal Project; 5. Irrigation District

App. No. Decree No.	NAME OF APPROPRIATOR TO WHOM DECREED	NAME OF STREAM	Date App. Date Priority	Miner's Inches	In Use	NAME OF DITCH (Water Delivered By)	No.	R/F	Present Irr. Acres	Irrigable Acres
✓ 1-420	SAMUEL H. POWELL	STREAM RISING IN COULEE SE CORNER SEC. 8-T15N-R16E	5-11-91	40	STOCK				—	—
✓ * 1-145	JOHN P. BARNES	JUDITH RIVER	4-16-03	1500	NO	PT			—	—
✓ * 1-552	NOBLE M., JAS. C. & MAGGIE M. WALKER DUPLICATE IN JU. BASIN CD.	JUDITH RIVER	11-6-97	792	NO	PT			—	—
✓ 3-606	SAMUEL H. POWELL	ROSS FORK, TRIB OF CENTRAL SPRINGS SEC. 18-T15N-R16E	6-15-91	40	YES	WICHMAN DITCHES	1	F	4	—
✓ 2-309	SAMUEL H. POWELL & JOSEPH POWELL POD NEAR CENTER SEC. 18-T15N-R16E	JUDITH RIVER	5-29-94	1200	YES	IT WICHMAN DITCHES	1	R	37	—
✓ 1-207	M.A. PALMER	JOHNNAID CREEK AKA THE CENTRAL SPRING CR.	10-4-69	100	NO	RE			—	—
✓ 2-602	ADOLPH & ELIZABETH JOHNWALD POD NEAR SW CORNER SEC 1-T14N-R16E	BIG ROCK CREEK	6-12-99	640	NO	PT			—	—
✓ 3-80	MYRON A. PALMER POD NEAR SE CORNER SW4 SEC. 27-T15N-R16E	BIG ROCK CREEK	4-5-95	450	NO	RE			—	—

NOTE: R—Denotes Regular Irrigation. F—Flood Irrigation.

Adequate Supply: Yes..... No..... Explain.....

Remarks.....

WICHMAN HAS CLEARED & LEVELED THIS LAND IN NE SE SEC. 18 & IN NW SW SEC. 17 & IS IRRIGATING IT HE HAS CLEARED THE FIELD IN SW NW SEC. 17 BUT HAS NOT RUN HIS DITCHES YET HE HAS THE CULVERTS IN UNDER TH ROAD.

WICHMAN PLANS TO DEVELOPE SOME LAND IN NE NE SEC 17 & SESE SEC 8 FROM ROSS FORK BUT WANTS TO GET A GREAT PLAINS CONTRACT ON IT.

* PROBIBLY NOT GOOD BECAUSE OF THE DECREE

River Basin JUDITH RIVER

Also in:								
Plat No. 151 SEC 29	Twp. 14N	Rge 19E	Plat No.	Twp.	Rge	Plat No.	Twp.	Rge
Plat No.	Twp.	Rge	Plat No.	Twp.	Rge	Plat No.	Twp.	Rge

Information From: JOE WICHMAN

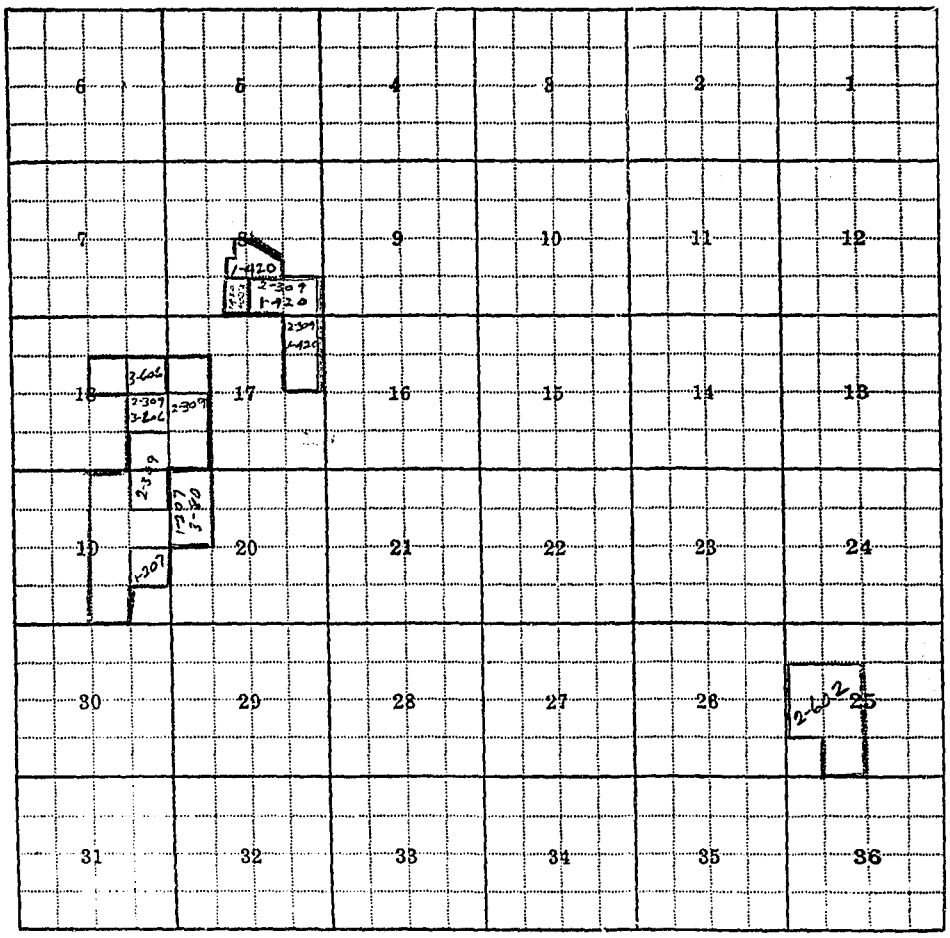

Land Ownership

F-1-A

County FERGUS

T. 15N R. 16E Plat No. 95

Farm Checked: Date 11-11-69

MONTANA WATER RESOURCES BOARD
Water Resources Survey

Photo No. 3CC-122, 3CC231

By JIM RENBRIN

Legal Land Owner LOREN D & PAULINE ABEL Address

Operator C/D JOHN & SUSAN MORRIS Address RT 2 LEWISTOWN

Water is delivered by:— 1. Private System; 2. Ditch Company; 3. State Project; 4. Federal Project; 5. Irrigation District

App. No. Decree No.	NAME OF APPROPRIATOR TO WHOM DECREED	NAME OF STREAM	Date App. Date Priority	Miner's Inches	In Use	NAME OF DITCH (Water Delivered By)	No.	R/F	Present Irr. Acres	Irrigable Acres
3-380	SALLIE M. POWELL	POWELL CREEK CLE.	6-1-01	400	NO				—	—
POD	NE NWSW SEC. 1 & CENTER SEC 1 T15N R15E									
1-420	SAMUEL H. POWELL	STREAM RISING IN COULEE	5-11-91	40	NO				—	—
		SE CORNER SEC. 8-T15N-R16E								
*1-552	NOBLE M., JAS. C. & MAGGIE	JUDITH RIVER	11-6-97	792	NO				—	—
	M. WALKER	DUPLICATE IN JU. BASIN CO.								
POD	ABOUT 6 MILES ABOVE SAID LANDS & ABOUT 20 RODS									
	ABOVE E. LINE SESE SEC. 32, T 15N-R15E									

NOTE: R—Denotes Regular Irrigation. F—Flood Irrigation.

Adequate Supply: Yes..... No..... Explain.....

Remarks

* THIS WATER RIGHT IS PROBIBLY COVERED BY DECREE # 982 - OIN 20

River Basin JUDITH

Also in: Plat No. Twp. Rge.	Plat No. Twp. Rge.	Plat No. Twp. Rge.
Plat No. Twp. Rge.	Plat No. Twp. Rge.	Plat No. Twp. Rge.

Information From:

JOHN MORRIS

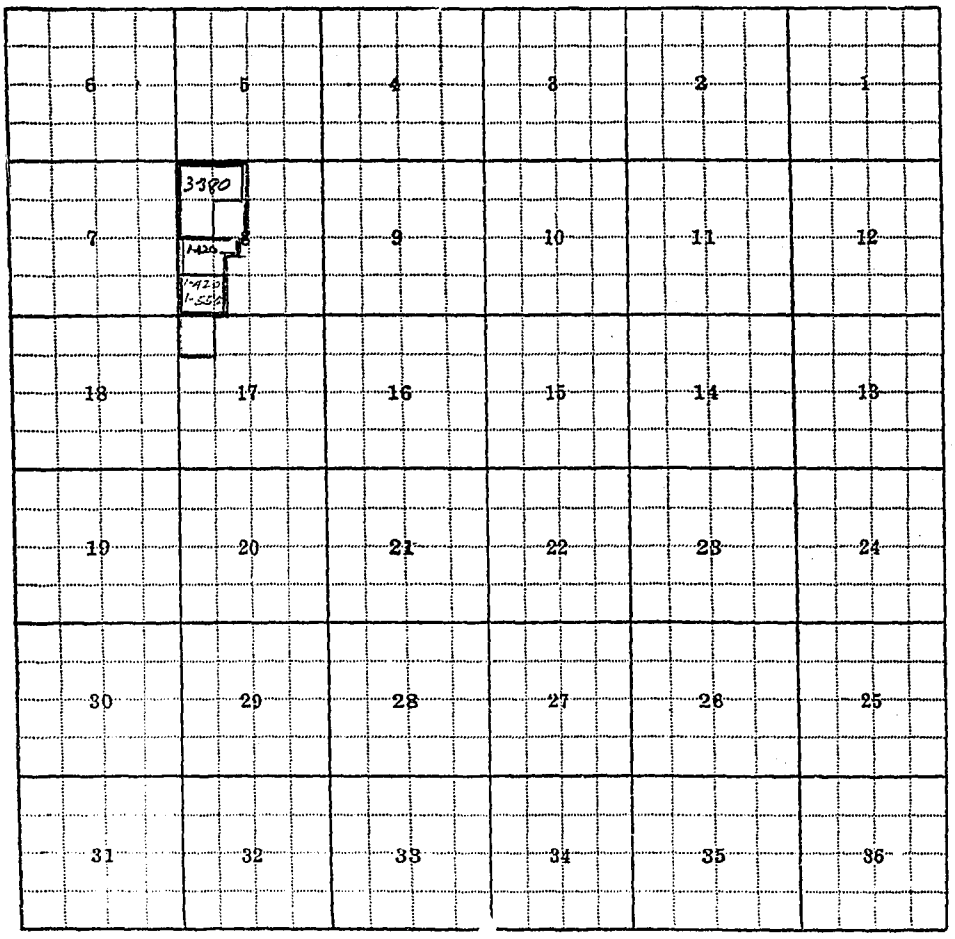

Land Ownership

F-1-A

County FERGUS

T. 15N R. 16E Plat No. 95

Farm Checked: Date 11-21-69

MONTANA WATER RESOURCES BOARD

Water Resources Survey

Photo No. 3CC-122

By JIM REHBEIN

Legal Land Owner WILLIAM H. & LUCILLE E HUDSON Address RT. 2 LEWISTOWN

Operator Address

Water is delivered by:— 1. Private System; 2. Ditch Company; 3. State Project; 4. Federal Project; 5. Irrigation District

App. No. Decree No.	NAME OF APPROPRIATOR TO WHOM DECREED	NAME OF STREAM	Date App. Date Priority	Miner's Inches	In Use	NAME OF DITCH (Water Delivered By)	No.	R/F	Present Irr. Acres	Irrigable Acres
2-309	SAMUEL H POWELL & OTHAN LOCKWOOD	JUDITH RIVER	5-22-94	1200	NO				—	—
	POD NEAR CENTER SOUTH SEC 18-16N-16E									
3-19	ACHILLE TOGNETTI	ROSS FORK	5-1-96	1200	NO				—	—
	POD ALONG E LINE NW NW SEC 20-16N-16E									

NOTE: R—Denotes Regular Irrigation. F—Flood Irrigation.

Adequate Supply: Yes..... No..... Explain.....

Remarks.....

I WAS AT THIS MANS PLACE FIVE TIMES & COULD NOT CATCH HIM HOME

River Basin JUDITH

Also in: Plat No. Twp. Rge.	Plat No. Twp. Rge.	Plat No. Twp. Rge.
Plat No. Twp. Rge.	Plat No. Twp. Rge.	Plat No. Twp. Rge.

Information From:

FIELD SURVEY

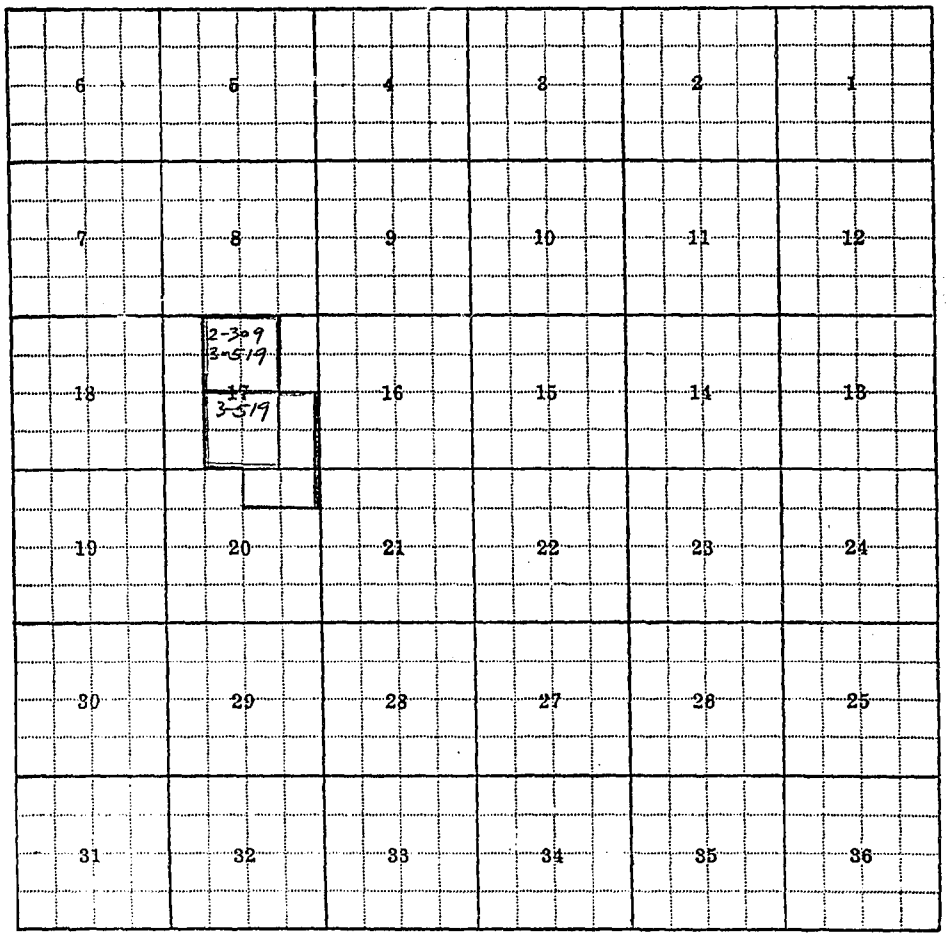

Land Ownership.....

.....

.....

F-1-A

County FERGUS

T. 15N R 16 E Plat No. 95

Farm Checked: Date 11-21-69

MONTANA WATER RESOURCES BOARD
Water Resources Survey

Photo No. 3CC-113

By JIM REHBEIN

Legal Land Owner FRANZ WEINHEIMER Address RT 2 LEWISTOWN

Operator SAME Address

Water is delivered by:— 1. Private System; 2. Ditch Company; 3. State Project; 4. Federal Project; 5. Irrigation District

App. No. Decree No.	NAME OF APPROPRIATOR TO WHOM DECREED	NAME OF STREAM	Date App. Date Priority	Miner's Inches	In Use	NAME OF DITCH (Water Delivered By)	No.	R/F	Present Irr. Acres	Irrigable Acres
3-394	MARIE ODENWALD.	ODENWALD COULEE	8-15-99	300	STOCK				—	—
POD	IVEAR NESE SEC 4 - T	14N-R16E								

NOTE: R—Denotes Regular Irrigation. F—Flood Irrigation.

Adequate Supply: Yes..... No..... Explain.....

Remarks.....

River Basin JUDITH

Also in: Plat No..... Twp..... Rge.....	Plat No..... Twp..... Rge.....	Plat No..... Twp..... Rge.....
Plat No..... Twp..... Rge.....	Plat No..... Twp..... Rge.....	Plat No..... Twp..... Rge.....

Information From:
FRANZ WEINHEIMER



Land Ownership .....

.....

.....

F-1-A

County FERGUS

T 15N R 16E Plat No. 95

Farm Checked: Date 11-21-69

MONTANA WATER RESOURCES BOARD
Water Resources Survey

Photo No. 3 CC-111

By JIM REHBEIN

Legal Land Owner ARTHUR C & KATHLEEN WICHMAN Address RT 2 LEWISTOWN

Operator Address

Water is delivered by:— 1. Private System; 2. Ditch Company; 3. State Project; 4. Federal Project; 5. Irrigation District

App. No. Decree No.	NAME OF APPROPRIATOR TO WHOM DECREED	NAME OF STREAM	Date App. Date Priority	Miner's Inches	In Use	NAME OF DITCH (Water Delivered By)	No.	R/F	Present Irr. Acres	Irrigable Acres
3-18M	J.C. TYLER	ROCK CREEK	6-1-17	ALL	NO				—	—
	POD SW SW SEC 35 - T15N-R16E									
2-630	MARY C. WOODWORTH	ROCK CREEK	6-1-96	200	NO				—	—
POD (1)	E. SIDE HOUSE SEC. 2 T14N-R16E	(2) NEAR S. LINE SW4	SEC. 35 - T15N-R16E							

NOTE: R—Denotes Regular Irrigation. F—Flood Irrigation.

Adequate Supply: Yes..... No..... Explain.....

Remarks.....

River Basin JUDITH

Also in: Plat No.	Twp.	Rge.	Plat No.	Twp.	Rge.	Plat No.	Twp.	Rge.
Plat No.	Twp.	Rge.	Plat No.	Twp.	Rge.	Plat No.	Twp.	Rge.

Information From:
JENNIE WICHMAN

6	5	4	3	2	1
7	8	9	10	11	12
18	17	16	15	14	13
19	20	21	22	23	24
30	29	28	27	26	25
31	32	33	34	35	36

3-18M
2-630

Land Ownership .....

F-1-A

County FERGUS

T. 15N R. 11E Plat No. 95

Farm Checked: Date 11-12-79

MONTANA WATER RESOURCES BOARD

Water Resources Survey

Photo No. 3CC-111, 3CC-126

By JIM REHBEIN

Legal Land Owner RAYMOND & REGINA WICHMAN Address RT 2 LEWISTOWN

Operator Address

Water is delivered by:— 1. Private System; 2. Ditch Company; 3. State Project; 4. Federal Project; 5. Irrigation District

App. No. Decree No.	NAME OF APPROPRIATOR TO WHOM DECREED	NAME OF STREAM	Date App. Date Priority	Miner's Inches	In Use	NAME OF DITCH (Water Delivered By)	No.	R/F	Present Irr. Acres	Irrigable Acres
3-552	JOHN & MARGARET STOUDT	ROCK CREEK	5-1-03	400	NO				—	—
	POD NE¼ SEC. 19 T14N-R11E									

NOTE: R—Denotes Regular Irrigation. F—Flood Irrigation.

Adequate Supply: Yes..... No..... Explain.....

Remarks.....

River Basin JUDITH RIVER

Also in: Plat No.	Twp.	Rge.	Plat No.	Twp.	Rge.	Plat No.	Twp.	Rge.
Plat No.	Twp.	Rge.	Plat No.	Twp.	Rge.	Plat No.	Twp.	Rge.

Information From: RAY WICHMAN

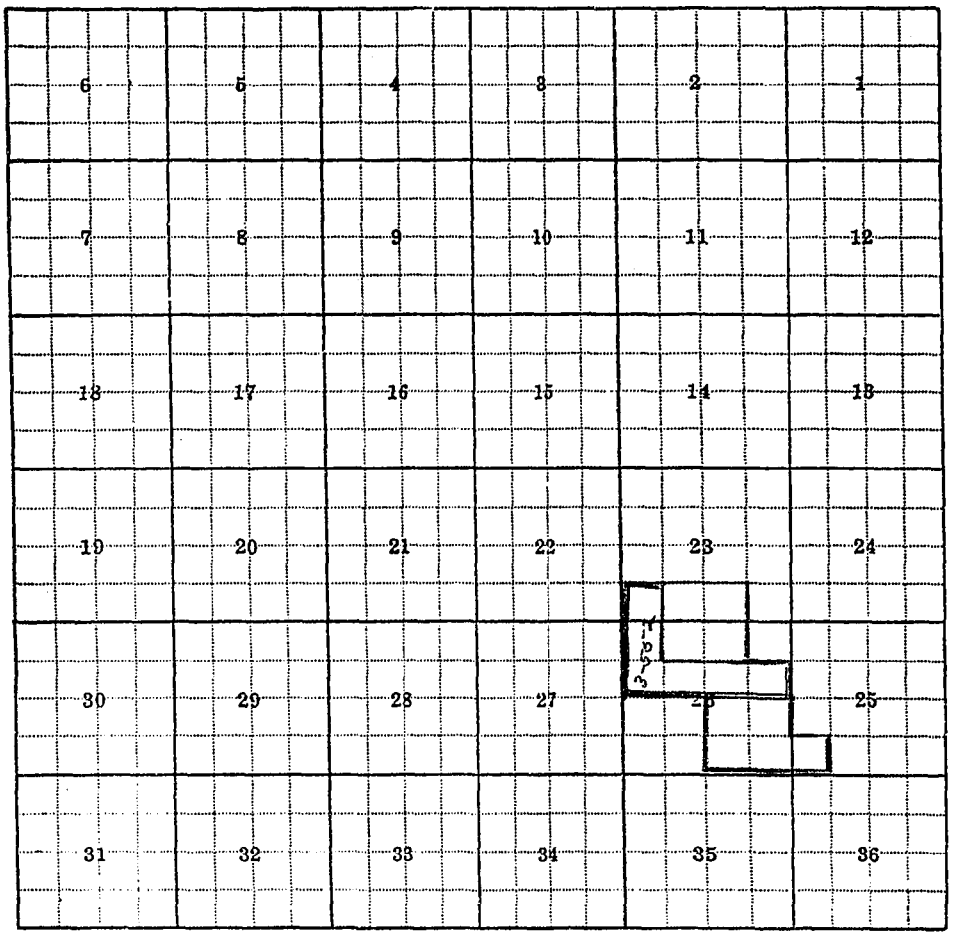

Land Ownership.....

.....

.....

F-1-A

County FERGUS

T 15N R 16E Plat No. 95

Farm Checked: Date 11-12-69

MONTANA WATER RESOURCES BOARD

Water Resources Survey

Photo No. 3CC-124, 3CC-126, 3CC-111

By JIM REHBEIN

Legal Land Owner ROY I. & BESSIE E. MARTIN Address [illegible]

Operator [illegible] Address [illegible]

Water is delivered by:— 1. Private System; 2. Ditch Company; 3. State Project; 4. Federal Project; 5. Irrigation District

App. No. Decree No.	NAME OF APPROPRIATOR TO WHOM DECREED	NAME OF STREAM	Date App. Date Priority	Miner's Inches	In Use	NAME OF DITCH (Water Delivered By)	No.	R/F	Present Irr. Acres	Irrigable Acres
2-602	[illegible]	BIG [illegible] CREEK	2-12-99	640	NO [illegible]				—	—
	[illegible] NEAR S.W. CORNER SEC. 1-[illegible]									

NOTE: R—Denotes Regular Irrigation. F—Flood Irrigation.

Adequate Supply: Yes..... No..... Explain.....

Remarks.....

River Basin JUDITH RIVER

Also in: Plat No. Twp. Rge.	Plat No. Twp. Rge.	Plat No. Twp. Rge.
Plat No. Twp. Rge.	Plat No. Twp. Rge.	Plat No. Twp. Rge.

Information From: ARTHUR MARTIN

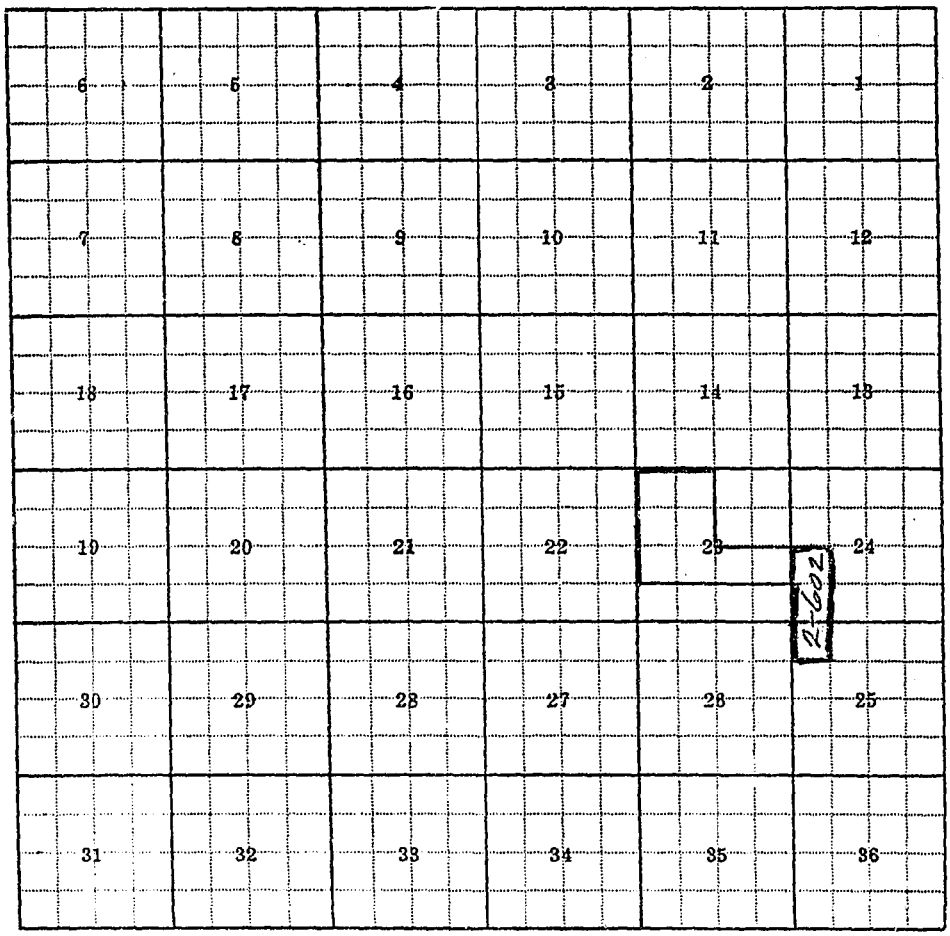

Land Ownership.....

F-1-A

County FERGUS

T 15N R 16E Plat No. 95

Farm Checked: Date 11-12-69

MONTANA WATER RESOURCES BOARD
Water Resources Survey

Photo No. 3CC-113, 3CC-124

By JIM REHBEIN

Legal Land Owner ARTHUR W. & MABEL G. MARTIN Address RT 2 LEWISTOWN, MONT

Operator Address

Water is delivered by:— 1. Private System; 2. Ditch Company; 3. State Project; 4. Federal Project; 5. Irrigation District

App. No. Decree No.	NAME OF APPROPRIATOR TO WHOM DECREED	NAME OF STREAM	Date App. Date Priority	Miner's Inches	In Use	NAME OF DITCH (Water Delivered By)	No.	R/F	Present Irr. Acres	Irrigable Acres
3-278	JAS. W. & JENNIE LAIDLEY	BIG RICE CREEK	11-6-01	500	NO	NC			—	—
	POD CENTER SWSW SEC-35 T15N-R16E									

NOTE: R—Denotes Regular Irrigation. F—Flood Irrigation.

Adequate Supply: Yes..... No..... Explain.....

Remarks.....

River Basin JUDITH RIVER

Also in: Plat No. Twp. Rge.	Plat No. Twp. Rge.	Plat No. Twp. Rge.
Plat No. Twp. Rge.	Plat No. Twp. Rge.	Plat No. Twp. Rge.

Information From:
ARTHUR MARTIN

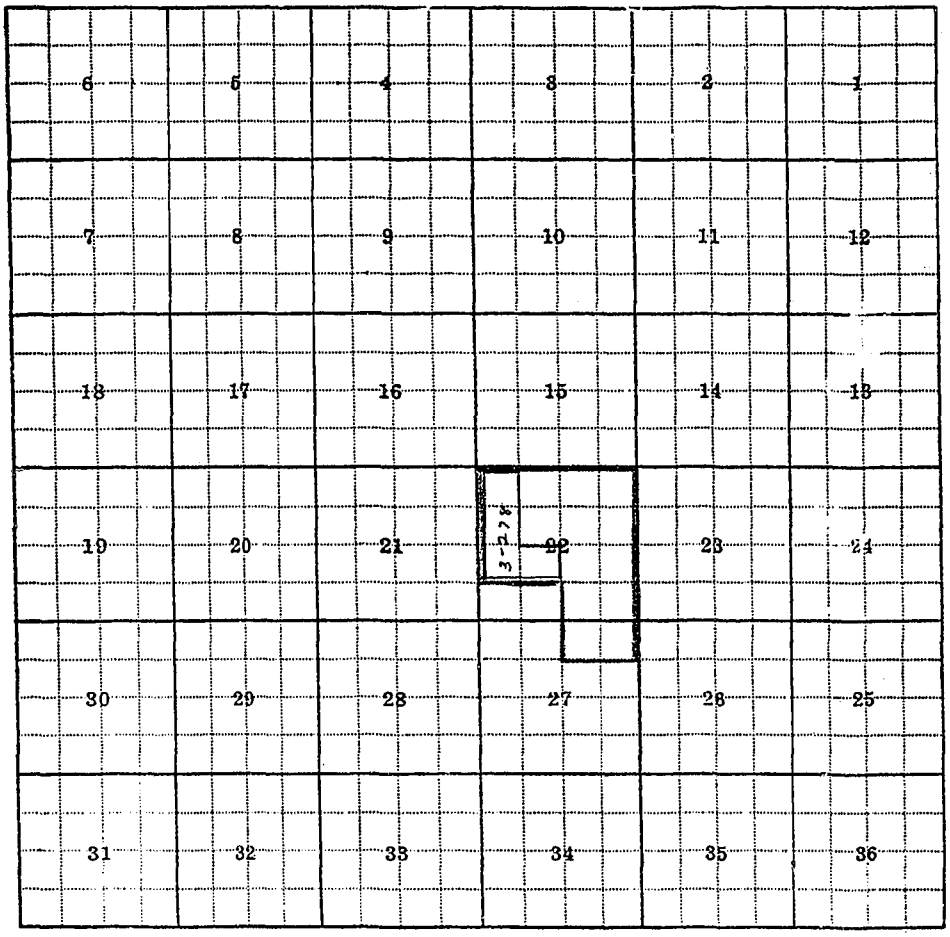

Land Ownership

F-1-A

County FERGUS

T. 15N R. 16E Plat No. 95

Farm Checked: Date 11-13-69

MONTANA WATER RESOURCES BOARD
Water Resources Survey

Photo No. 3CC-124, 3CC-111

By JIM REHBEIN

Legal Land Owner ELSIE RUTH JASPER Address

Operator C/D JOHN BROTTEM Address RT 2 LEWISTOWN

Water is delivered by:— 1. Private System; 2. Ditch Company; 3. State Project; 4. Federal Project; 5. Irrigation District

App. No. Decree No.	NAME OF APPROPRIATOR TO WHOM DECREED	NAME OF STREAM	Date App. Date Priority	Miner's Inches	In Use	NAME OF DITCH (Water Delivered By)	No.	R/F	Present Irr. Acres	Irrigable Acres
3-7	CHRISTIAN T. KING &	BEAVER CREEK	10-3-1899	320	NO E				—	—
	ELIZABETH TREEP KING									
3-74	JOHN R. MASON	TRIB LITTLE ROCK CREEK	10-1-99	100	NO E				—	—
	P.O. NEAR E. LINE SE SW SEC. 12 T15N-R16E									

NOTE: R—Denotes Regular Irrigation. F—Flood Irrigation.

Adequate Supply: Yes..... No..... Explain.....

Remarks.....

River Basin JUDITH

Also in: Plat No. Twp. Rge.	Plat No. Twp. Rge.	Plat No. Twp. Rge.
Plat No. Twp. Rge.	Plat No. Twp. Rge.	Plat No. Twp. Rge.

Information From:
JOHN BROTTEM

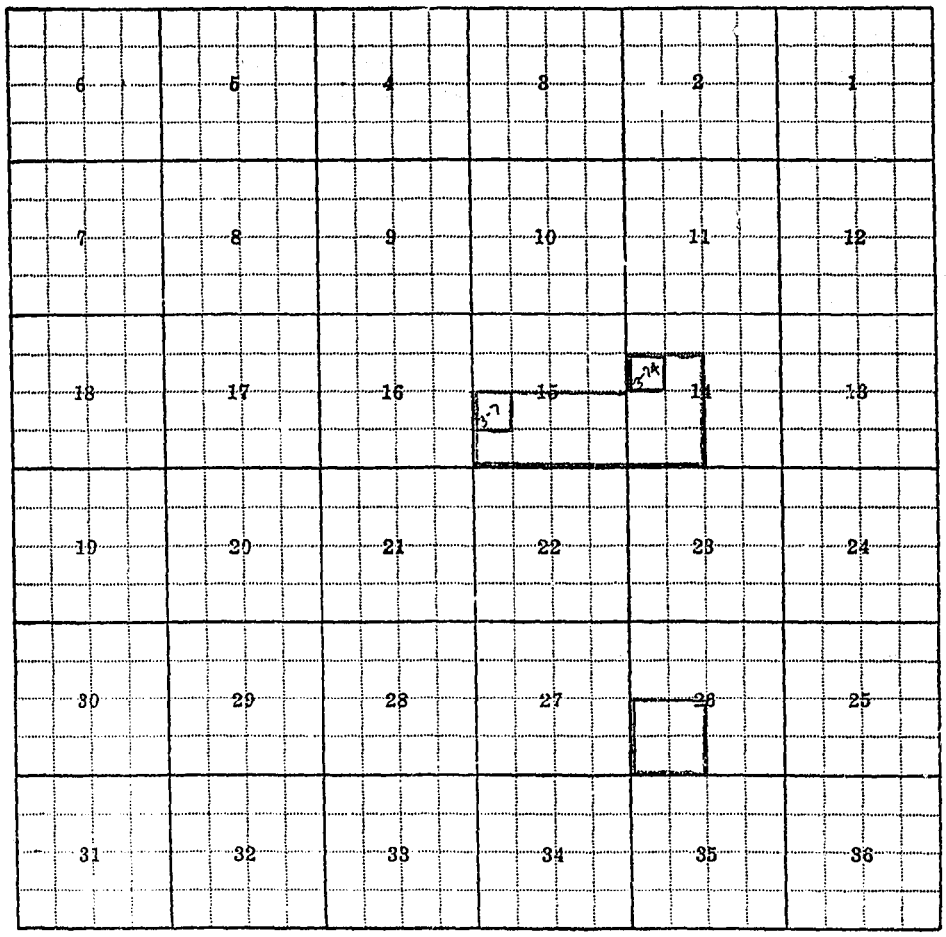

Land Ownership.....

.....

.....

F-1-A

County FERGUS

T. 15N. R. 16E Plat No. 95

Farm Checked: Date 9-25-69

MONTANA WATER RESOURCES BOARD
Water Resources Survey

Photo No. 3CC-227

By JIM REHBEIN

Legal Land Owner GEORGE R. THIELMANN

Address LEWISTOWN MONT

Operator SAME

Address

Water is delivered by:— 1. Private System; 2. Ditch Company; 3. State Project; 4. Federal Project; 5. Irrigation District

App. No. Decree No.	NAME OF APPROPRIATOR TO WHOM DECREED	NAME OF STREAM	Date App. Date Priority	Miner's Inches	In Use	NAME OF DITCH (Water Delivered By)	No.	R/F	Present Irr. Acres	Irrigable Acres
✓ 6-35	JOHN BRANGER	TRIB. TO BIG SPRING CREEK	5-15-1900	350	NO **				—	—
	PUD CENTER SEC. 6 - T15N - R17E									

NOTE: R—Denotes Regular Irrigation. F—Flood Irrigation.

Adequate Supply: Yes..... No..... Explain.....

Remarks.....

River Basin JUDITH

Also in: Plat No..... Twp..... Rge.....	Plat No..... Twp..... Rge.....	Plat No..... Twp..... Rge.....
Plat No..... Twp..... Rge.....	Plat No..... Twp..... Rge.....	Plat No..... Twp..... Rge.....

Information From:

GEO. THIELMANN