

Land Ownership

F-1-A

County FERGUS T 17N R 17E Plat No 80

Farm Checked: Date 4-8-70 MONTANA WATER RESOURCES BOARD Photo No SCC-26

By A.T. PRESTON Water Resources Survey SCC-317

Legal Land Owner CHARLES W. & BETTY F. FOSTER Address RT. 3, LEWISTOWN

Operator CHARLES FOSTER Address

Water is delivered by:— 1. Private System; 2. Ditch Company; 3. State Project; 4. Federal Project; 5. Irrigation District

App. No. Decree No.	NAME OF APPROPRIATOR TO WHOM DECREED	NAME OF STREAM	Date App. Date Priority	Miner's Inches	In Use	NAME OF DITCH (Water Delivered By)	No.	R/F	Present Irr. Acres	Irrigable Acres
* 5-3179	GENERAL SUPPLY	TWO SPRINGS	3-7-06	500	500 (?)				—	—
POD	LOT 2 SEC 18 17N-18E									
** USE	CHARLES FOSTER	SPRING	1964	?	NO				—	—
	POD SW¼SW¼ SEC 12	17N-17E								

NOTE: R—Denotes Regular Irrigation. F—Flood Irrigation.

Adequate Supply: Yes..... No..... Explain.....

Remarks.....

* NO RES. BUT GIVE ME USES FOR STOCK.

** GIVE ME USES FOR STOCK

River Basin MISSOURI RIVER

Also in: Plat No.	Twp.	Rge.	Plat No.	Twp.	Rge.	Plat No.	Twp.	Rge.
Plat No.	Twp.	Rge.	Plat No.	Twp.	Rge.	Plat No.	Twp.	Rge.

Information From: CHARLES FOSTER



Land Ownership

F-1-A

County FERGUS T 17 N R 17 E Plat No 50

Farm Checked: Date 8-17-70 **MONTANA WATER RESOURCES BOARD** Photo No 9C-213

By A. PRESTON **Water Resources Survey** SEC 22

Legal Land Owner LEWIS H & KATHERINE A. SCOTT Address RT 3 LEWISTOWN

Operator SAME Address

Water is delivered by:— 1. Private System; 2. Ditch Company; 3. State Project; 4. Federal Project; 5. Irrigation District

App. No. Decree No.	NAME OF APPROPRIATOR TO WHOM DECREED	NAME OF STREAM	Date App. Date Priority	Miner's Inches	In Use	NAME OF DITCH (Water Delivered By)	No.	R/F	Present Irr. Acres	Irrigable Acres
✓ 6-973	CLORENCE E BOEHLERT	UNNAMED CREEK	10-20-31	100	NO (4)				—	—
	P.O. NW¼NE¼ SEC 7	T17N-R17E								
✓ 3-387	MARY E. NAVE	CLARKS COULEE	6-3-95	100	NO (4)				—	—
	P.O. NW¼SE¼ SEC 17	T17N-R17E								
✓ 4-970	THOS & MARY E. NAVE	WARM SPRING CREEK	5-9-90	900	NO (4)				—	—
✓* USE	LEWIS SCOTT	WARM SPRING CREEK	1963	—	YES	BANK RIGHT DITCH	1	R	29	29
		P.O. NE¼NE¼ SEC 22	"							
		T17N-R17E								

NOTE: R—Denotes Regular Irrigation. F—Flood Irrigation.

Adequate Supply: Yes..... No..... Explain.....

Remarks.....

* SCOTT SAID THAT HE'S IRRIGATED SEVERAL YEARS SINCE "1963" ON E½NE¼ & NW¼NE¼. HE ALSO REMEMBERS SHOVELING MUD IN 1963 AT PUMPOUT SPRING IRRIGATING IN N½ NW¼ SEC 17. HE USES IN HIS NORMAL SCOTT; SO USED IS "PX".

River Basin MISSOURI RIVER

Also in: Plat No.	Twp.	Rge.	Plat No.	Twp.	Rge.	Plat No.	Twp.	Rge.
Plat No.	Twp.	Rge.	Plat No.	Twp.	Rge.	Plat No.	Twp.	Rge.

Information From: LEWIS SCOTT

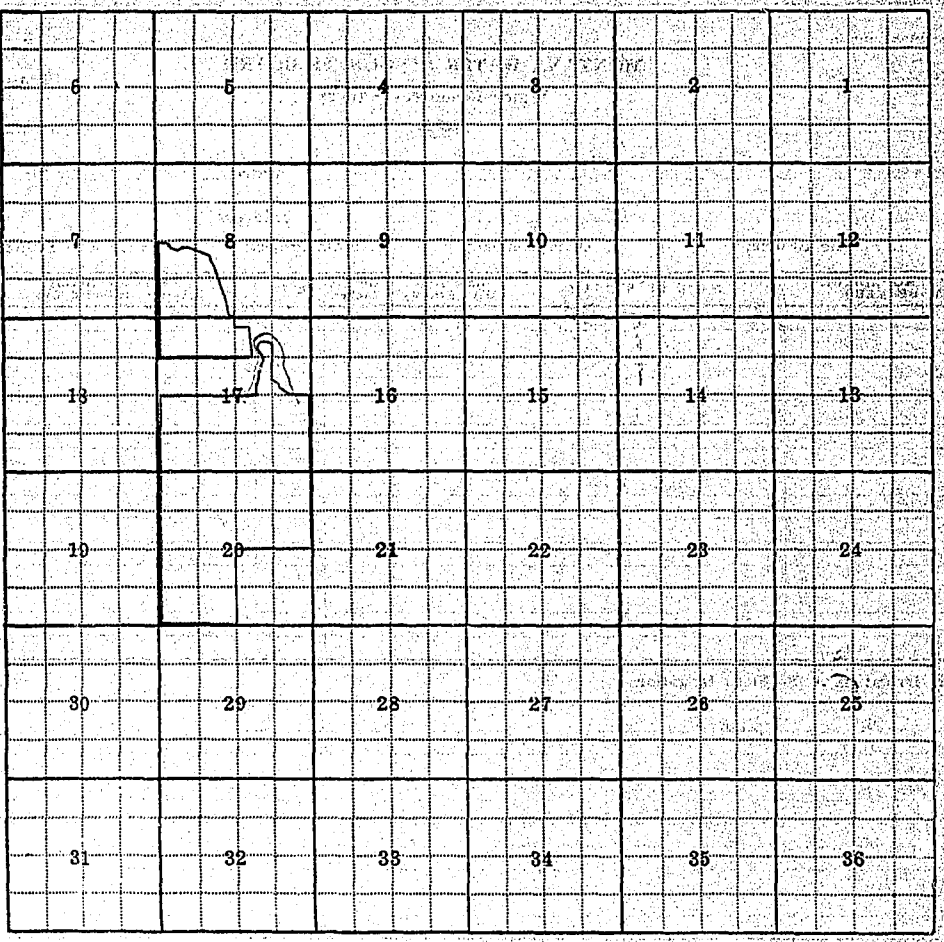

Land Ownership

F-1-A

County FERGUS T.17N. R.17E. Plat No. 50

Farm Checked: Date 4-13-70 Photo No. 400-225

By A. PRESTON

MONTANA WATER RESOURCES BOARD
Water Resources Survey

Legal Land Owner ERVIN WEINHEIMER Address Route 3 LEWISTOWN

Operator SAME Address

Water is delivered by:— 1. Private System; 2. Ditch Company; 3. State Project; 4. Federal Project; 5. Irrigation District

App. No. Decree No.	NAME OF APPROPRIATOR TO WHOM DECREED	NAME OF STREAM	Date App. Date Priority	Miner's Inches	In Use	NAME OF DITCH (Water Delivered By)	No.	R/F	Present Irr. Acres	Irrigable Acres
1-970	HOOPER CANNEY & NOVE	WARM SPRING CREEK	8-9-90	500	NO (1)				—	—
2-381	HOPY & NOVE	CLARK'S COULEE	6-3-96	100	NO (1)				—	—
POD	NW1/4 SEC 17,	T7N-17E								
4-913	CLARENCE G. BOSWORTH	UNNAMED CREEK	10-20-31	100	NO (1)				—	—
POD	NW1/4 SEC 17,	T7N-17E								
USE	E WEINHEIMER	WARM SPRING CREEK	—	—	NO	INDIAN DITCH	1	R	30	30
POD	SW1/4	T17N R17E						F		20
USE	E WEINHEIMER	WARM SPRING CREEK	—	—	NO	BANK DITCH	1	R		
POD	NE NW1/4	SEC 33 T17- R17E								

NOTE: R—Denotes Regular Irrigation. F—Flood Irrigation.

Adequate Supply: Yes..... No..... Explain.....

Remarks.....

* APPR IN SE NW SEC 17 T17-17 E NE NE SEC 18 T17-17 WAS NCF.
2 WRS AGO. PLANS TO USE NEXT YEAR

River Basin MISSOURI RIVER

Also in: Plat No.	Twp.	Rge.	Plat No.	Twp.	Rge.	Plat No.	Twp.	Rge.
Plat No.	Twp.	Rge.	Plat No.	Twp.	Rge.	Plat No.	Twp.	Rge.

Information From: ERVIN J. WEINHEIMER

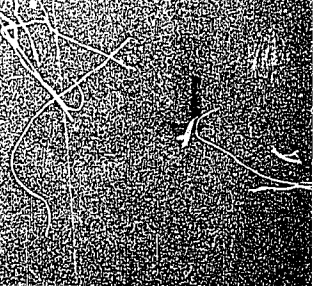

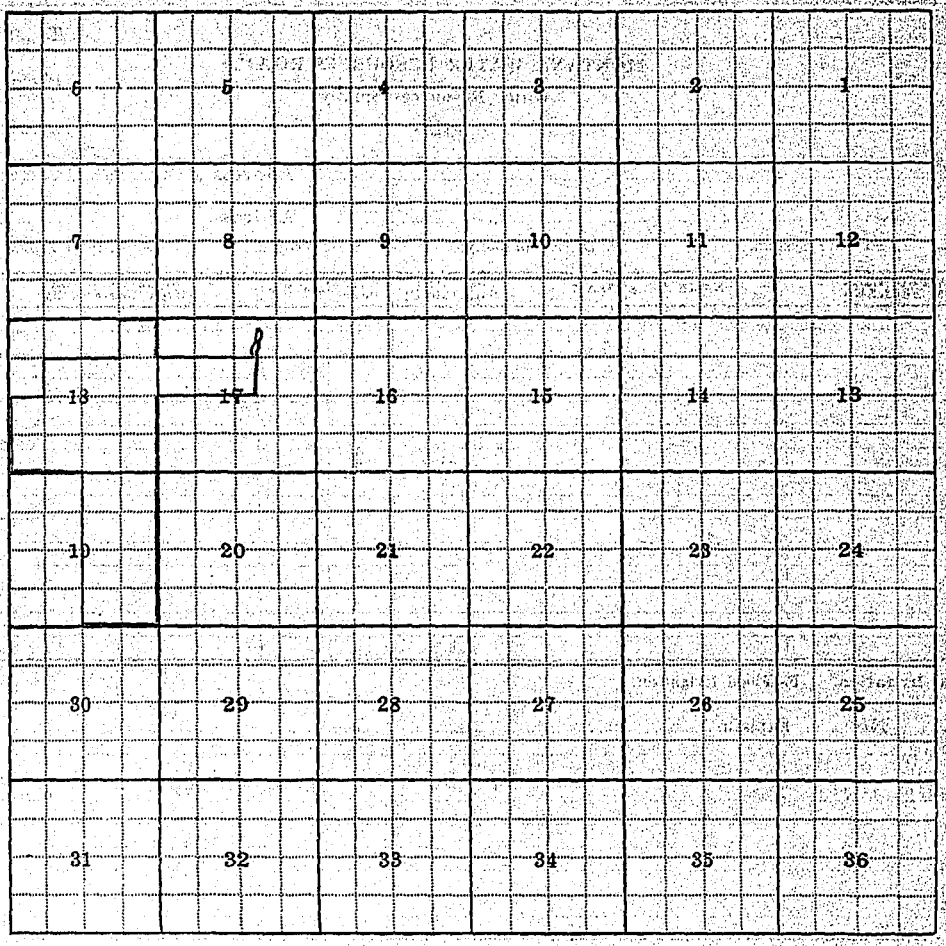

Land Ownership

F-1-A

County Fergus T 17N R 17E Plat No 40

Farm Checked: Date 4-16-70

MONTANA WATER RESOURCES BOARD
Water Resources Survey

Photo No ACC-243 ACC-22

By J. Preston

Legal Land Owner Donald R. Huffine Address Lewistown, Mont.

Operator C/O William Snapp Address " "

Water is delivered by:— 1. Private System; 2. Ditch Company; 3. State Project; 4. Federal Project; 5. Irrigation District

App. No. Decree No.	NAME OF APPROPRIATOR TO WHOM DECREED	NAME OF STREAM	Date App. Date Priority	Miner's Inches	In Use	NAME OF DITCH (Water Delivered By)	No.	R/F	Present Irr. Acres	Irrigable Acres
2-331	MARY E. LINCOLN	CLARK'S COULEE	6-3-96	100	NO				—	—
700	NE¼ SE. SEC 17	T17N-R17E								
D-91	ALVAH LINCOLN	WARM SPRING CREEK	6-1-84	300						
D-92	LEONARD HUFFINE	" " "	6-1-84	540	YES	SNAPP DITCH	1	R	35	
D-93	CHARLES M HUFFINE	" " "	6-1-84	160						
D-224-M	ALVAH & JOSHUA LINCOLN	WARM SPRING CREEK	5-14-83	1800	NO				—	—
	ROD NE SE	SEC 16 T17-17E								

NOTE: R—Denotes Regular Irrigation. F—Flood Irrigation.

Adequate Supply: Yes..... No..... Explain.....

Remarks.....

* WATER RIGHTS WHICH ARE INCLUDED IN THE DECREE ABOVE ARE:
D-92 - ALVAH LINCOLN - WARM SPRING CR - 9-20-84 - 1.000
D-224M - ALVAH LINCOLN - WARM SPRING CR - 9-20-84 - 1.000

** 2-331 - MARY E. LINCOLN - WARM SPRING CR - 6-13-95 - 1300
(THIS IS 2-331) WAS DECREED INCORRECTLY ON THE FILING CONCERNING P.O.D.
——→ THE P.O.D. FOR THESE W.R.'S AND DECREE IS SW¼NE - SEC 23 T17N-R17E

River Basin MISSOURI RIVER

Also in: Plat No.	Twp.	Rge.	Plat No.	Twp.	Rge.	Plat No.	Twp.	Rge.
Plat No.	Twp.	Rge.	Plat No.	Twp.	Rge.	Plat No.	Twp.	Rge.

Information From: WILLIAM SNAPP



Land Ownership

F-1-A

County FERGUS

T 17N R 17E Plat No 80

Farm Checked: Date 4-16-70

Photo No. SCC-24 E 26

By A. PRESTON

MONTANA WATER RESOURCES BOARD

Water Resources Survey

Legal Land Owner GLADYS M. STRAUF Address LEWISTOWN

Operator C/O TOM WICKEN Address Rt 3 LEWISTOWN

Water is delivered by:— 1. Private System; 2. Ditch Company; 3. State Project; 4. Federal Project; 5. Irrigation District

App. No. Decree No.	NAME OF APPROPRIATOR TO WHOM DECREED	NAME OF STREAM	Date App. Date Priority	Miner's Inches	In Use	NAME OF DITCH (Water Delivered By)	No.	R/F	Present Irr. Acres	Irrigable Acres
* 6-583	MARY GOETHEL	CERTAIN	5-1-15	40	NO (Cont)				—	—
	POD NE SW SEC 2 -	17N-R17E								
* 6-140	EVA MAY GOETHEL	MEADOW CREEK	12-1-10	100	NO				—	—
	CTR. SENW SEC. 2									
① 6-99	HENRY SHEA	SPRING	7-8-10	100	NO				—	—
	POD NWNW SEC 4	17N-17E								
* 2-184	WM. D. DEATON	MEADOW CREEK	9-15-91	115	NO				—	—
CTR.	NWSW SEC. 2 - NW COR	SESE SEC. 3								
* 2-344	JACOB W. MILLER	M. & W. FK. MEADOW CR.	APR-94	250	NO					
	NEAR N. LINE SEC. 3									
* 5-335	G. W. CONON & THEO.	CERTAIN SPRING	9-30-05	120	NO (Cont)				—	—
	[illegible]	TRIB. OF MEADOW CR.								
	NWSE SEC. 1									

NOTE: R—Denotes Regular Irrigation. F—Flood Irrigation.

Adequate Supply: Yes..... No..... Explain.....

Remarks.....

* SAYS HE USES FOR STOCK

① " " " " "

SAYS HE USES ALL of MEADOW CREEK FOR STOCK PURPOSES

* COULD NOT FIND P.O.D. FOR THESE 4 WR'S

River Basin MISSOURI RIVER

Also in: Plat No..... Twp..... Rge.....	Plat No..... Twp..... Rge.....	Plat No..... Twp..... Rge.....
Plat No..... Twp..... Rge.....	Plat No..... Twp..... Rge.....	Plat No..... Twp..... Rge.....

Information From: TOM WICKENS



Land Ownership

F-1-A

County FERGUS

T 17N R 17N Plat No. 80

Farm Checked: Date 4-15-70

MONTANA WATER RESOURCES BOARD

Water Resources Survey

Photo No. SCC-26

By A.T. PRESTON

Legal Land Owner FRED ANDERSON Address LEWISTOWN MONT

Operator SAME Address

Water is delivered by:— 1. Private System; 2. Ditch Company; 3. State Project; 4. Federal Project; 5. Irrigation District

App. No. Decree No.	NAME OF APPROPRIATOR TO WHOM DECREED	NAME OF STREAM	Date App. Date Priority	Miner's Inches	In Use	NAME OF DITCH (Water Delivered By)	No.	R/F	Present Irr. Acres	Irrigable Acres
* 5-335	G.W. CANON & THEO LINDSAY	CERTAIN SPRING	9-30-05	120	NO				—	—
	NWSE SEC 1	TR. B. OF MEADOW CR.								

NOTE: R—Denotes Regular Irrigation. F—Flood Irrigation.

Adequate Supply: Yes..... No..... Explain.....

Remarks.....

* COULD NOT FIND R.O.D. FOR THIS W.R.

River Basin MISSOURI RIVER

Also in: Plat No..... Twp..... Rge.....	Plat No..... Twp..... Rge.....	Plat No..... Twp..... Rge.....
Plat No..... Twp..... Rge.....	Plat No..... Twp..... Rge.....	Plat No..... Twp..... Rge.....

Information From: FIELD SURVEY



Land Ownership

F-1-A

County FERGUS

Farm Checked: Date 9-16-70

By APPESTON

T 17N R 17N Plat No. 80

Photo No. 4CC-213, 5CC-22

MONTANA WATER RESOURCES BOARD

Water Resources Survey

Legal Land Owner LEO J. CEPOVSKI Address

Operator PAUL CEPOVSKI Address Rt 3, LEWISTOWN

Water is delivered by:— 1. Private System; 2. Ditch Company; 3. State Project; 4. Federal Project; 5. Irrigation District

App. No. Decree No.	NAME OF APPROPRIATOR TO WHOM DECREED	NAME OF STREAM	Date App. Date Priority	Miner's Inches	In Use	NAME OF DITCH (Water Delivered By)	No.	R/F	Present Irr. Acres	Irrigable Acres
2-397	MARY E NOVE	CLARKS COULEE	6-3-96	100	NO (pt)				—	—
	P.O.D. NW SE SEC 17	-T17-17E								
1-271	THOS GARLICK & THOS H ROLO	WARM SPRING CREEK	5-31-90	2000	NO (pt)				—	—
* 3-104	THOS GARLICK	CERTAIN COULEE	6-1-95	40	NO					
	SW COR. NESW SEC. 7									
5-291	M C PERNOT	SPRING	8-7-05	50	NO (pt)				—	—
	NW COR. NWNE SEC. 18									

NOTE: R—Denotes Regular Irrigation. F—Flood Irrigation.

Adequate Supply: Yes..... No..... Explain.....

Remarks.....

* COULD NOT FIND P.O.D. FOR THESE 3 W.R.'s.

River Basin MISSOURI RIVER

Also in: Plat No..... Twp..... Rge.....	Plat No..... Twp..... Rge.....	Plat No..... Twp..... Rge.....
Plat No..... Twp..... Rge.....	Plat No..... Twp..... Rge.....	Plat No..... Twp..... Rge.....

Information From: FIELD SURVEY



Land Ownership

F-1-A

County FERGUS

T 17N R 17E Plat No. 80

Farm Checked: Date 4-16-70

Photo No. 5CC 24-22

By A. PRESTON

4CC-213

MONTANA WATER RESOURCES BOARD

Water Resources Survey

Legal Land Owner EDITH M. GREMAUX (DECEASED) Address

Operator EDWARD GREMAUX Address Rt. 3 Lewistown

Water is delivered by:— 1. Private System; 2. Ditch Company; 3. State Project; 4. Federal Project; 5. Irrigation District

App. No. Decree No.	NAME OF APPROPRIATOR TO WHOM DECREED	NAME OF STREAM	Date App. Date Priority	Miner's Inches	In Use	NAME OF DITCH (Water Delivered By)	No.	R/F	Present Irr. Acres	Irrigable Acres
2-387	MARY E. NAVE	CLARKS COULEE	6-3-96	100	NO (pt)				—	—
	POD NWSE SEC 17 T17N-17E									
2-27	DAVID C WHITE	WARM SPRING CREEK	7-15-90	200	NO				—	—
	SWNW SEC. 8									
5-291	M C PERNOT	SPRING	8-7-05	50	NO (pt)				—	—
	NW COR. NWNE SEC. 18									
5-96	CHAS E NAVE	UNNAMED CREEK	6-15-03	200	NO (pt)				—	—
	SW COR. SE4 SEC. 9									
1-470	JACOB & MARY E NAVE	WARM SPRING CREEK	8-9-90	500	NO (pt)				—	—

**

NOTE: R—Denotes Regular Irrigation. F—Flood Irrigation.

Adequate Supply: Yes..... No..... Explain.....

Remarks.....

* 2-387 claims uses for stock

** Could not find P.O.D. for these 3 W.R.'s

River Basin MISSOURI RIVER

Also in: Plat No..... Twp..... Rge.....	Plat No..... Twp..... Rge.....	Plat No..... Twp..... Rge.....
Plat No..... Twp..... Rge.....	Plat No..... Twp..... Rge.....	Plat No..... Twp..... Rge.....

Information From: EDWARD GREMAUX (SON)

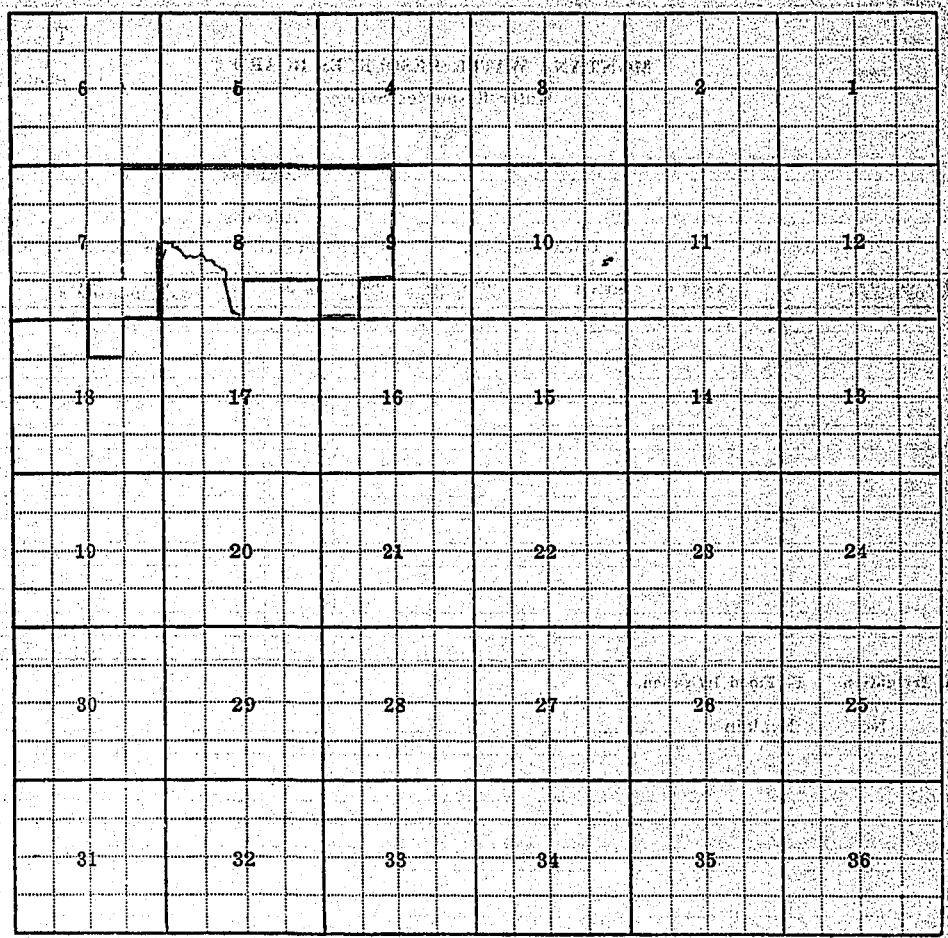

Land Ownership

F-1-A

County FERGUS

T 17N R 17E Plat No. 80

Farm Checked: Date 7-7-70

Photo No. 4CC-217

By A. T. PRESTON

MONTANA WATER RESOURCES BOARD

Water Resources Survey

Legal Land Owner (GEORGE E. WENDT) DECEASED Address Rt 3, LEWISTOWN, MONT.

Operator BOB PHILLIPS Address " "

Water is delivered by:— 1. Private System; 2. Ditch Company; 3. State Project; 4. Federal Project; 5. Irrigation District

App. No. Decree No.	NAME OF APPROPRIATOR TO WHOM DECREED	NAME OF STREAM	Date App. Date Priority	Miner's Inches	In Use	NAME OF DITCH (Water Delivered By)	No.	R/F	Present Irr. Acres	Irrigable Acres
1-328	MOUTH CATTLE CO	WARM SPRING CR.	12-5-90	1500	NO	(st)			—	—
	POD NWSE SEC 19	17N-18E								
** 1-246	DEAN C BURNHAM	SPRING	10-15-32	20	NO	PHILLIP DITCH	1	F	0	4PX
	POD NW NE SEC 24	T17-17								
* 5-359	GEO SMITH	2 SPRINGS	3-7-06	300	NO	(st)			—	—
	POD LOT 2 SEC 13	T17N-R18E								
*** 4-175	KENDALL GOLD MINING	WARM SPRING CR.	7-9-06	10,000	YES (pt)	KENDALL DITCH	1	R	43	5PX
	COMPANY POD NWSE SEC 19	17N-18E								
1-632	OSCAR STEPHENS	WARM SPRING CR.	8-15-00	1,000	YES (pt)					

NOTE: R—Denotes Regular Irrigation. F—Flood Irrigation.

Adequate Supply: Yes..... No..... Explain.....

Remarks.....

* SAYS HE USES FOR STOCK.

** ABOUT FOUR YRS AGO IRR. BUT NOW ONLY USES FOR STOCK. HE PLANS TO IRR AGAIN NEXT YEAR IF HE NEEDS TO.

*** THIS WR IS POSSIBLY A REAPPROPRIATION OF 1-632 FOR ADDITIONAL WATER USED FOR IRR IN W½ SEC 24 17-17 ALSO FOR "PX" IN SW NE SEC 24 (THIS IS DONE FROM BURNHAM DITCH

River Basin MISSOURI RIVER

Also in: Plat No..... Twp..... Rge.....	Plat No..... Twp..... Rge.....	Plat No..... Twp..... Rge.....
Plat No..... Twp..... Rge.....	Plat No..... Twp..... Rge.....	Plat No..... Twp..... Rge.....

Information From: BOB PHILLIPS



6	5	4	3	2	1
7	8	9	10	11	12
18	17	16	15	14	13
19	20	21	22	23	24
30	29	28	27	26	25
31	32	33	34	35	36

Land Ownership

F-1-A

County FERGUS

T 17N R 17E Plat No 80

Farm Checked: Date 4-15-70

Photo No 4CC-215

By A. PRESTON

MONTANA WATER RESOURCES BOARD

Water Resources Survey

Legal Land Owner state of Montana Address

Operator JOE J. VANEK (LESSEE) Address R-3 LEWISTOWN

Water is delivered by:— 1. Private System; 2. Ditch Company; 3. State Project; 4. Federal Project; 5. Irrigation District

App. No. Decree No.	NAME OF APPROPRIATOR TO WHOM DECREED	NAME OF STREAM	Date App. Date Priority	Miner's Inches	In Use	NAME OF DITCH (Water Delivered By)	No.	R/F	Present Irr. Acres	Irrigable Acres
7-83	JOSEPH J. VANEK	WARM SPRING CREEK	12-12-50	40	YES	VANEK PUMPED	1	R	32	
200	{SE 9 SEC 16	T17-17E				SPRINKLER SYSTEM				
	{NENE SEC 21	T17-17E								
~~[illegible]~~										

NOTE: R—Denotes Regular Irrigation. F—Flood Irrigation.

Adequate Supply: Yes..... No..... Explain.....

Remarks.....

River Basin MISSOURI RIVER

Also in: Plat No..... Twp..... Rge.....	Plat No..... Twp..... Rge.....	Plat No..... Twp..... Rge.....
Plat No..... Twp..... Rge.....	Plat No..... Twp..... Rge.....	Plat No..... Twp..... Rge.....

Information From: JOE VANEK



Land Ownership

F-1-A

County FERGUS

T 17N R 17E Plat No. 80

Farm Checked: Date 4-10-70

MONTANA WATER RESOURCES BOARD

Water Resources Survey

Photo No. 4CC-173 & 273

By A. T. PRESTON

Legal Land Owner DEAN C. E. SUSAN G. BURNHAM Address Rt. 3, LEWISTOWN

Operator SAME Address

Water is delivered by:— 1. Private System; 2. Ditch Company; 3. State Project; 4. Federal Project; 5. Irrigation District

App. No. Decree No.	NAME OF APPROPRIATOR TO WHOM DECREED	NAME OF STREAM	Date App. Date Priority	Miner's Inches	In Use	NAME OF DITCH (Water Delivered By)	No.	R/F	Present Irr. Acres	Irrigable Acres
1-328	JUDITH CATTLE CO	WORM SPRING CR	2-5-90	1500	NO (*)				—	—
	P.O.D. NW-SE SEC 19 T17N-R18E									
** 1-359	ANNIE C. KNUDSON	CERTAIN SPRING	1-27-91	200	STOCK				—	—
	P.O.D. W2 SW - SEC 18 -	T17N-R18E								
* 4-175	KENDALL GOLD	WORM SPRING CREEK	7-9-06	10,000	YES (*)	KENDALL DITCH	1	R	20	
	MINING COMPANY	P.O.D. NW SE SEC 19 T17N-R18E								
* 1-652	OSCAR STEPHENS	WORM SPRING CREEK	8-15-00	4,000	YES (*)				—	—
	P.O.D. NW SE SEC 19 T17N-R18E									

NOTE: R—Denotes Regular Irrigation. F—Flood Irrigation.

Adequate Supply: Yes..... No..... Explain.....

Remarks.....

* THESE TWO WR GO WITH THE KENDALL DITCH. (THEY HAVE THE SAME P.O.D.)

** TO BE USED IN T17-R18 81

River Basin MISSOURI RIVER

Also in: Plat No..... Twp..... Rge.....	Plat No..... Twp..... Rge.....	Plat No..... Twp..... Rge.....
Plat No..... Twp..... Rge.....	Plat No..... Twp..... Rge.....	Plat No..... Twp..... Rge.....

Information From: DEAN BURNHAM



Land Ownership

F-1-A

County FERGUS

Farm Checked: Date 9-17-70

By A. T. PRESTON

T 17 R 17 Plat No. 80

Photo No.

MONTANA WATER RESOURCES BOARD

Water Resources Survey

Legal Land Owner ..... Address .....

Operator ..... Address .....

Water is delivered by:— 1. Private System; 2. Ditch Company; 3. State Project; 4. Federal Project; 5. Irrigation District

App. No. Decree No.	NAME OF APPROPRIATOR TO WHOM DECREED	NAME OF STREAM	Date App. Date Priority	Miner's Inches	In Use	NAME OF DITCH (Water Delivered By)	No.	R/F	Present Irr. Acres	Irrigat Acre
4-300	JOHN SHEA	CAMERION GULCH	4-7-15	432		NLD			—	—
* 7-67	OTTO E. DIEKMAN	MAIN IRON GULCH CR.	8-7-47	200		NLD			—	—
2-189	S.J. & W.M. BUCHANAN	MEADOW CREEK	6-21-93	100		NLD			—	—
(1) 6-415										

NOTE: R—Denotes Regular Irrigation. F—Flood Irrigation.

Adequate Supply: Yes..... No..... Explain.....

Remarks.....

* THESE W.R.s ARE LISTED by TWP ONLY & P.O.D. ONLY.
I WAS UNABLE to LOCATE W.R.s by EITHER.

(1) I BELIEVE THIS W.R. to BELONG to BANK RANCH DITCH. If so it BELONGS to HUTTERITES (DEERFIELD BRANCH) FIELD FORM PLAT #79.

River Basin.....

Also in: Plat No..... Twp..... Rge.....	Plat No..... Twp..... Rge.....	Plat No..... Twp..... Rge.....
Plat No..... Twp..... Rge.....	Plat No..... Twp..... Rge.....	Plat No..... Twp..... Rge.....

Information From:

6	5	4	3	2	1
7	8	9	10	11	12
18	17	16	15	14	13
19	20	21	22	23	24
30	29	28	27	26	25
31	32	33	34	35	36

Land Ownership

F-1-A

County FERGUS

Farm Checked: Date 4-16-70

By A. PRESTON

T 17N R 17E Plat No 80

Photo No SCC-24

MONTANA WATER RESOURCES BOARD

Water Resources Survey

Legal Land Owner JAMES M. & DELPHIA T. NAYLOR Address Rt 3, Lewistown

Operator SAME Address

Water is delivered by:— 1. Private System; 2. Ditch Company; 3. State Project; 4. Federal Project; 5. Irrigation District

App. No. Decree No.	NAME OF APPROPRIATOR TO WHOM DECREED	NAME OF STREAM	Date App. Date Priority	Miner's Inches	In Use	NAME OF DITCH (Water Delivered By)	No.	R/F	Present Irr. Acres	Irrigable Acres
5-368	LAURA D. NAVE	DUCK CREEK	4-2-06	200	NO (pt)				—	—
	POD NW SE SEC 4	17N-17E								

NOTE: R—Denotes Regular Irrigation. F—Flood Irrigation.

Adequate Supply: Yes..... No..... Explain.....

Remarks.....

River Basin MISSOURI RIVER

Also in: Plat No..... Twp..... Rge.....	Plat No..... Twp..... Rge.....	Plat No..... Twp..... Rge.....
Plat No..... Twp..... Rge.....	Plat No..... Twp..... Rge.....	Plat No..... Twp..... Rge.....

Information From: FIELD SURVEY

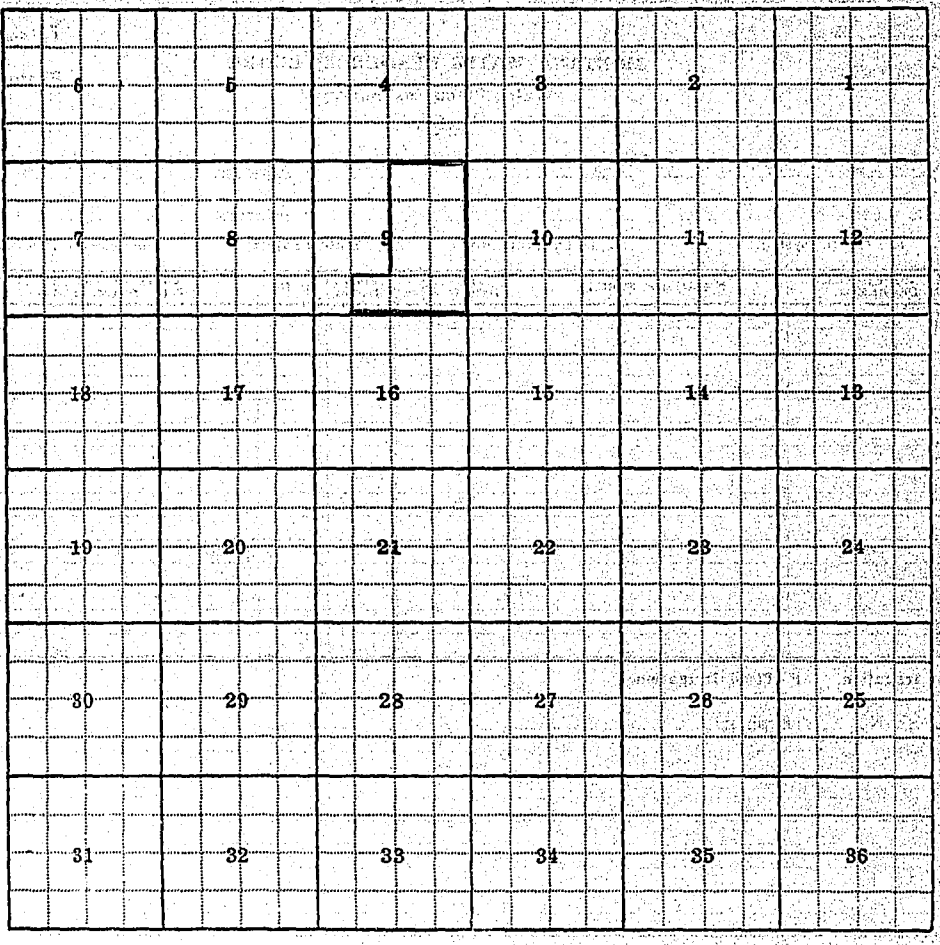

Land Ownership

F-1-A

County FERGUS T 17N R 17E Plat No 20

MONTANA WATER RESOURCES BOARD
Water Resources Survey

Farm Checked: Date 4-16-70 Photo No 66-29

By A. PRESTON

Legal Land Owner TOM CERAVSKI Address RT 3 LEWISTOWN

Operator SAME Address

Water is delivered by:— 1. Private System; 2. Ditch Company; 3. State Project; 4. Federal Project; 5. Irrigation District

App. No. Decree No.	NAME OF APPROPRIATOR TO WHOM DECREED	NAME OF STREAM	Date App. Date Priority	Miner's Inches	In Use	NAME OF DITCH (Water Delivered By)	No.	R/F	Present Irr. Acres	Irrigable Acres
G-277	ROBT. E HAMILTON	DUCK CREEK	6-15-93	160	STOCK				—	—
	POD NE NE SEC 4 T17N-R17E									
G-368	LAURA D NOVE	DUCK CREEK	4-2-06	200	STOCK (pd)				—	—
	POD NW SE - SEC 4 T17N R17E									

NOTE: R—Denotes Regular Irrigation. F—Flood Irrigation.

Adequate Supply: Yes..... No..... Explain.....

Remarks.....

River Basin MISSOURI RIVER

Also in: Plat No.	Twp.	Rge.	Plat No.	Twp.	Rge.	Plat No.	Twp.	Rge.
Plat No.	Twp.	Rge.	Plat No.	Twp.	Rge.	Plat No.	Twp.	Rge.

Information From: TOM CERAVSKI



Land Ownership_____

F-1-A

County FERGUS

T. 17N R. 17E Plat No. 80

Farm Checked: Date 4-9-70

MONTANA WATER RESOURCES BOARD

Water Resources Survey

Photo No. 4CC-173

By A T Preston

Legal Land Owner WENCIL J. & MARIE V. VANEK Address

Operator DAVID VANEK Address Rt 3 LEWISTOWN

Water is delivered by:— 1. Private System; 2. Ditch Company; 3. State Project; 4. Federal Project; 5. Irrigation District

App. No. Decree No.	NAME OF APPROPRIATOR TO WHOM DECREED	NAME OF STREAM	Date App. Date Priority	Miner's Inches	In Use	NAME OF DITCH (Water Delivered By)	No.	R/F	Present Irr. Acres	Irrigable Acres
* 2-327	EDWIN LORIEG	SHEEP CREEK	7-31-95	100	NO				—	—

NOTE: R—Denotes Regular Irrigation. F—Flood Irrigation.

Adequate Supply: Yes..... No..... Explain.

Remarks

* COULD NOT FIND P.O.D. FOR THIS W.R.

River Basin MISSOURI RIVER

Also in: Plat No. 81 Twp. 17 Rge. 18	Plat No. Twp. Rge.	Plat No. Twp. Rge.
Plat No. Twp. Rge.	Plat No. Twp. Rge.	Plat No. Twp. Rge.

Information From: DAVID VANEK



Land Ownership

F-1-A

County FERGUS

T 17N R 17E Plat No. 80

Farm Checked: Date 4-15-70

MONTANA WATER RESOURCES BOARD

Water Resources Survey

Photo No. 4CC-217

By A. T. PRESTON

Legal Land Owner PHILIP JAMES PETERSEN Address LEWISTOWN

Operator SAME Address

Water is delivered by:— 1. Private System; 2. Ditch Company; 3. State Project; 4. Federal Project; 5. Irrigation District

App. No. Decree No.	NAME OF APPROPRIATOR TO WHOM DECREED	NAME OF STREAM	Date App. Date Priority	Miner's Inches	In Use	NAME OF DITCH (Water Delivered By)	No.	R/F	Present Irr. Acres	Irrigable Acres
1-329	Mouth Cattle Co.	Wilson Spring Cr.	12-5-90	1500	NO 1				—	—
	P.O. NW SE SEC 19 T17-R18									

NOTE: R—Denotes Regular Irrigation. F—Flood Irrigation.

Adequate Supply: Yes..... No..... Explain.....

Remarks.....

River Basin MISSOURI RIVER

Also in: Plat No..... Twp..... Rge.....	Plat No..... Twp..... Rge.....	Plat No..... Twp..... Rge.....
Plat No..... Twp..... Rge.....	Plat No..... Twp..... Rge.....	Plat No..... Twp..... Rge.....

Information From: FIELD SURVEY



Land Ownership

F-1-A

County FERGUS

T. 17N R. 17E Plat No. 80

Farm Checked: Date 4-15-70

Photo No. 4CC-217

By A T PRESTON

MONTANA WATER RESOURCES BOARD

Water Resources Survey

Legal Land Owner FRANCIS M. & MARIAN F. TINDALL Address LEWISTOWN, MONT

Operator SAME Address

Water is delivered by:— 1. Private System; 2. Ditch Company; 3. State Project; 4. Federal Project; 5. Irrigation District

App. No. Decree No.	NAME OF APPROPRIATOR TO WHOM DECREED	NAME OF STREAM	Date App. Date Priority	Miner's Inches	In Use	NAME OF DITCH (Water Delivered By)	No.	R/F	Present Irr. Acres	Irrigable Acres
1-328	JUDITH CATTLE CO.	WARM SPRING CR	12-5-91	1500	NO (Ht)				—	—
700	NW SE SE 19	- 17 - 18								

NOTE: R—Denotes Regular Irrigation. F—Flood Irrigation.

Adequate Supply: Yes..... No..... Explain.....

Remarks.....

River Basin MISSOURI RIVER

Also in: Plat No..... Twp..... Rge.....	Plat No..... Twp..... Rge.....	Plat No..... Twp..... Rge.....
Plat No..... Twp..... Rge.....	Plat No..... Twp..... Rge.....	Plat No..... Twp..... Rge.....

Information From: FIELD SURVEY

6	5	4	3	2	1
7	8	9	10	11	12
18	17	16	15	14	13
19	20	21	22	23	24
30	29	28	27	26	25
31	32	33	34	35	36

Land Ownership

F-1-A

County FERGUS

T. 17N R. 12E Plat No. 80

Farm Checked: Date 9-16-70

Photo No. 5CC-22

MONTANA WATER RESOURCES BOARD

Water Resources Survey

By APPESTON

Legal Land Owner JAMES R. GUSLANDER Address LEWISTOWN MONTANA

Operator SAME Address

Water is delivered by:— 1. Private System; 2. Ditch Company; 3. State Project; 4. Federal Project; 5. Irrigation District

App. No. Decree No.	NAME OF APPROPRIATOR TO WHOM DECREED	NAME OF STREAM	Date App. Date Priority	Miner's Inches	In Use	NAME OF DITCH (Water Delivered By)	No.	R/F	Present Irr. Acres	Irrigable Acres
* 9-226	THOS. GARLICH	CERTAIN SPRING	9-22-09	5	NO				—	—
	NENENE SEC. 6 ?	TR. B. OF ALKALI CR.								

NOTE: R—Denotes Regular Irrigation. F—Flood Irrigation.

Adequate Supply: Yes..... No..... Explain.....

Remarks.....

* Could not find POD for this WR.

River Basin MISSOURI RIVER

Also in: Plat No..... Twp..... Rge.....	Plat No..... Twp..... Rge.....	Plat No..... Twp..... Rge.....
Plat No..... Twp..... Rge.....	Plat No..... Twp..... Rge.....	Plat No..... Twp..... Rge.....

Information From: FIELD SURVEY

6	5	4	3	2	1
7	8	9	10	11	12
18	17	16	15	14	13
19	20	21	22	23	24
30	29	28	27	26	25
31	32	33	34	35	36

Land Ownership

F-1-A

County FERGUS

T 17N R 18E Plat No. 81

Farm Checked: Date 9-22-70

MONTANA WATER RESOURCES BOARD

Water Resources Survey

Photo No. ACC-169

By A. PRESTON

Legal Land Owner WENCIL VANEK ETAL Address

Operator DAVID VANEK Address RTE 3 LEWISTOWN

Water is delivered by:— 1. Private System; 2. Ditch Company; 3. State Project; 4. Federal Project; 5. Irrigation District

App. No. Decree No.	NAME OF APPROPRIATOR TO WHOM DECREED	NAME OF STREAM	Date App. Date Priority	Miner's Inches	In Use	NAME OF DITCH (Water Delivered By)	No.	R/F	Present Irr. Acres	Irrigable Acres
2-373	FREDERICK T. COLVER	WARM SPRING CREEK	6-9-95	400	NO (H)				—	—
	NENE SEC. 35									
2-296	CARRI COLVER	BIG COULEE	6-16-92	200	NO (H)				—	—
	SESW SEC. 34 17N18E	SEC. 3 16N18E								
5-408	FREDERICK T. COLVER	WARM SPRING CREEK	6-10-15	400	NO (H)				—	—
	NENWNE SEC. 35									
5-475	FREDERICK T. COLVER	WARM SPRING CREEK	4-6-07	400	NO (H)				—	—
	NENE SEC. 35									
5-467	FREDERICK T. COLVER	WARM SPRING CREEK	7-4-07	400	NO (H)					
	NENE SEC. 35									
7-385	CHAS P COLVER	WARM SPRING CREEK	6-8-96	400	NO (H)				—	—
	NWSW SEC. 34									

NOTE: R—Denotes Regular Irrigation. F—Flood Irrigation.

Adequate Supply: Yes..... No..... Explain.....

Remarks.....

1-328 JUDITH CATTLE CO. WARM SPRING CREEK 12-5-90 750 (SEE OTHER FIELD FORM
NWSE SEC. 19

1-192 WENCIL T. VANEK WARM SPRING CREEK 6-15-59 100 YES VANEK PUMP DITCH IR - PX
NWSE SEC. 19

7-194 WENCIL T. VANEK AKA UPPER SPRING 10-15-57 100 NO —
NWSW SEC. 20 CREEK

1-472 JOSEPH S. HILL MOCCASIN CREEK FALL of 83 50 NO —
NESE SEC. 20 (HIERS of)

1-530 JUDITH CATTLE CO. WARM SPRING CREEK 11-11-95 750 NO VANEK DITCH PX
RCP SWNE SEC. 29 T17-R18

River Basin MISSOURI RIVER

Also in: Plat No..... Twp..... Rge.....	Plat No..... Twp..... Rge.....	Plat No..... Twp..... Rge.....
Plat No..... Twp..... Rge.....	Plat No..... Twp..... Rge.....	Plat No..... Twp..... Rge.....

Information From: DAVID VANEK (SON)



Land Ownership

F-1-A

County PHILLIPS T 17N R 26E Plat No 21

Farm Checked: Date 7-22-70 **MONTANA WATER RESOURCES BOARD** Photo No ACC 17AE 219

By R PRESTON **Water Resources Survey**

Legal Land Owner WENCIL J. & MARIA VANEK Address

Operator DAVID VANEK Address RT 3, MALTA, MONT

Water is delivered by:— 1. Private System; 2. Ditch Company; 3. State Project; 4. Federal Project; 5. Irrigation District

App. No. Decree No.	NAME OF APPROPRIATOR TO WHOM DECREED	NAME OF STREAM	Date App. Date Priority	Miner's Inches	In Use	NAME OF DITCH (Water Delivered By)	No.	R/F	Present Irr. Acres	Irrigable Acres
* 1-328	MONTANA CATTLE CO	WARM SPRING CREEK	12-5-90	1400	YES (1)	KENDALL DITCH &	1	R	5	PXID
	NW SE SEC 19 T17-R18					VANEK DITCH				
1-192	WENCIL J VANEK	WARM SPRING CREEK	6-15-59	100	YES	VANEK RIMROCK DITCH	1	R	17	20
	NW SE SEC 19, T17-R18									
1-199	WENCIL J VANEK	OKS UPPER SPRING CREEK	10-15-57	100	NO					
	NW SW SEC. 20									
1-472	JOSEPH E HILLEBER ET AL	MOCCASIN CREEK	FALL of 62	50	NO (1)				—	—
	NE SE SEC. 20									
1-330	MONTANA CATTLE CO	WARM SPRING CREEK	11-11-95	750	NO		1	P	0	PXUS
	SW NE SEC. 29									
USE	DAVID VANEK	WARM SPRING CR	1960	—	—	VANEK RIMROCK DITCH	1	R	21	

NOTE: R—Denotes Regular Irrigation. F—Flood Irrigation.

Adequate Supply: Yes..... No..... Explain.....

Remarks.....

* W.R.S. 4-1-75 E.1-472C 90 MIN. INT. KENDALL DITCH AS WELL AS 1-328 CREEK FLOW 7.9 FOR AMOUNT OF IRRIGATION

River Basin MISSOURI RIVER

Also in: Plat No.	Twp.	Rge.	Plat No.	Twp.	Rge.	Plat No.	Twp.	Rge.
Plat No.	Twp.	Rge.	Plat No.	Twp.	Rge.	Plat No.	Twp.	Rge.

Information From: DAVID VANEK (SON)



6	5	4	3	2	1
7	8	9	10	11	12
18	17	16	15	14	13
19	20	21	22	23	24
30	29	28	27	26	25
31	32	33	34	35	36

Land Ownership.....

F-1-A

County FERGUS T. 17N R. 18E Plat No. 87-

Farm Checked: Date 4-22-70 MONTANA WATER RESOURCES BOARD Photo No. ACC-219-C-171

By A. PRESTON Water Resources Survey

Legal Land Owner HENRY M. SHIPMAN Address

Operator C/O DAVID VANEK Address RTE 3 LEWISTOWN

Water is delivered by:— 1. Private System; 2. Ditch Company; 3. State Project; 4. Federal Project; 5. Irrigation District

App. No. Decree No.	NAME OF APPROPRIATOR TO WHOM DECREED	NAME OF STREAM	Date App. Date Priority	Miner's Inches	In Use	NAME OF DITCH (Water Delivered By)	No.	R/F	Present Irr. Acres	Irrigable Acres
1-328	FERGUS CO.	WARM SPRING CREEK	12-5-90	1500	YES	VANEK DITCH +	1	R	13	13
	NWSE SEC. 19					KENDALL DITCH				

NOTE: R—Denotes Regular Irrigation. F—Flood Irrigation.

Adequate Supply: Yes..... No..... Explain.....

Remarks.....

River Basin MISSOURI RIVER

Also in: Plat No.	Twp.	Rge.	Plat No.	Twp.	Rge.	Plat No.	Twp.	Rge.
Plat No.	Twp.	Rge.	Plat No.	Twp.	Rge.	Plat No.	Twp.	Rge.

Information From: DAVID VANEK



Land Ownership

F-1-A

County FERGUS

T 17N R 18E Plat No. 81

Farm Checked: Date 1-22-70

Photo No. 7CC-167

MONTANA WATER RESOURCES BOARD

Water Resources Survey

By A. PRESTON

Legal Land Owner ALEN C. E. ~~[illegible]~~ Joann M. FOLDA Address MALDEN ROAD LEWISTOWN

Operator SAME Address

Water is delivered by:— 1. Private System; 2. Ditch Company; 3. State Project; 4. Federal Project; 5. Irrigation District

App. No. Decree No.	NAME OF APPROPRIATOR TO WHOM DECREED	NAME OF STREAM	Date App. Date Priority	Miner's Inches	In Use	NAME OF DITCH (Water Delivered By)	No.	R/F	Present Irr. Acres	Irrigable Acres
7-259	EDWARD McDONALD JOHN T. CLEE	BIG SPRING CREEK	5-31-90	1500	81 90 NOV				—	—
*	McDONALD [illegible]	(NEW FILING)								
3-257	FRANK MITCHELL	ASH CREEK	6-10-02	200	STOCK				—	—
	DOWNWARD SEC. 30 T17N R19E									
*	NE4 SEC. 5 15N 18E	PLAT (89)								
	THE ONLY PLACE THIS W/R COULD BE USED IS DOWNSTREAM FROM SEC. 5 PLAT (89)									

NOTE: R—Denotes Regular Irrigation. F—Flood Irrigation.

Adequate Supply: Yes..... No..... Explain.....

Remarks.....

River Basin MISSOURI RIVER

Also in: Plat No..... Twp..... Rge.....	Plat No..... Twp..... Rge.....	Plat No..... Twp..... Rge.....
Plat No..... Twp..... Rge.....	Plat No..... Twp..... Rge.....	Plat No..... Twp..... Rge.....

Information From: ALEN FOLDA



Land Ownership_____

F-1-A

County FERGUS

T 17N R 18E Plat No. 81

Farm Checked: Date 4-21-70

Photo No. SCC-28-30

MONTANA WATER RESOURCES BOARD

Water Resources Survey

By A. PRESTON

Legal Land Owner HERBERT W. HASSLER Address LEWISTOWN

Operator SAME Address

Water is delivered by:— 1. Private System; 2. Ditch Company; 3. State Project; 4. Federal Project; 5. Irrigation District

App. No. Decree No.	NAME OF APPROPRIATOR TO WHOM DECREED	NAME OF STREAM	Date App. Date Priority	Miner's Inches	In Use	NAME OF DITCH (Water Delivered By)	No.	R/F	Present Irr. Acres	Irrigable Acres
5-210	JOHN E. FINNIGAN	SO. DRONG MOCCASIN CR	8-1-09	200	NO				—	—
	NENW SEC. 9									
6-463	FRANK SWEARS	TWO SPRINGS	6-16-26	25	NO (W)				—	—
NEAR	SO. LINE SWSE	SEC. 4								

NOTE: R—Denotes Regular Irrigation. F—Flood Irrigation.

Adequate Supply: Yes..... No..... Explain.....

Remarks.....

River Basin MISSOURI RIVER

Also in: Plat No..... Twp..... Rge.....	Plat No..... Twp..... Rge.....	Plat No..... Twp..... Rge.....
Plat No..... Twp..... Rge.....	Plat No..... Twp..... Rge.....	Plat No..... Twp..... Rge.....

Information From: WILLIAM HASSLER



Land Ownership

F-1-A

County FERGUS

T 17N R 18N Plat No

Farm Checked: Date 4-21-70

Photo No. 5CC-28-30-32

MONTANA WATER RESOURCES BOARD

Water Resources Survey

By R. PRESTON

Legal Land Owner PAUL E. & HELEN E. HASSLER Address LEWISTOWN

Operator Address

Water is delivered by:— 1. Private System; 2. Ditch Company; 3. State Project; 4. Federal Project; 5. Irrigation D

App. No. Decree No.	NAME OF APPROPRIATOR TO WHOM DECREED	NAME OF STREAM	Date App. Date Priority	Miner's Inches	In Use	NAME OF DITCH (Water Delivered By)	No.	R/F	Present Irr. Acres
* 3-99	GEO & EVA E. CAROLUS	SPRING COULEE TRIB.	8-15-98	400	NO (?)				—
	NWNE SEC. 3	OF CAMERON COULEE							
2-18	FREDERICK EBERHARDT	UNNAMED CREEK	9-12-91	200	NO				—
	SWNE SEC. 9								

NOTE: R—Denotes Regular Irrigation. F—Flood Irrigation.

Adequate Supply: Yes..... No..... Explain.....

Remarks.....

* COULD USE FOR STOCK

River Basin MISSOURI RIVER

Also in: Plat No..... Twp..... Rge.....	Plat No..... Twp..... Rge.....	Plat No..... Twp..... Rge.....
Plat No..... Twp..... Rge.....	Plat No..... Twp..... Rge.....	Plat No..... Twp..... Rge.....

Information From: WILLIAM HASSLER



Land Ownership_____

F-1-A

County FERGUS

Farm Checked: Date 4-21-70

By A. PRESTON

T 17N R 18E Plat No. 81

Photo No. 5CC-28-30-32

TCC-219-221-223

MONTANA WATER RESOURCES BOARD

Water Resources Survey

Legal Land Owner WILLIAM G.E. & ELVINA HASSLER Address HILGER, MONT.

Operator SAME Address

Water is delivered by:— 1. Private System; 2. Ditch Company; 3. State Project; 4. Federal Project; 5. Irrigation District

App. No. Decree No.	NAME OF APPROPRIATOR TO WHOM DECREED	NAME OF STREAM	Date App. Date Priority	Miner's Inches	In Use	NAME OF DITCH (Water Delivered By)	No.	R/F	Present Irr. Acres	Irrigable Acres
1-241	GEO KNUDSON	3 SPRINGS (SEC 17)	4-7-90	ALL	NO				—	—
	NENE SEC. 17									
* 7-54	CARLOS M. WALLACE	3 SPRINGS	2-11-43	200	NO				—	—
	NENE SEC. 17									
6-462	FRANK SWEARS	3 SPRINGS	6-2-26	ALL	NO (ST)				—	—
	NENE SEC. 17									
3-99	GEO & EVA E. CAROLUS	SPRING COULEE TRIB.	8-15-95	400	STOCK (ST)				—	—
	NWNE SEC. 3	OF CAMERON COULEE								
5-504	HEIRS of ANNIE CAMERON	NORTH FK. BULL CREEK	7-1-06	200	STOCK (ST)				—	—
1-366	MARY E. VANNEST	[illegible] TRIB. OF FISH CREEK	Oct. 84	100	NO (ST)					
NEAR	NE COR. NW4 SEC. 24									
6-261	JOHN WOMBLE	UNNAMED CREEK	4-1-12	80	NO				—	—
	SENW SEC 11	NOW CAMERON COULEE								

NOTE: R—Denotes Regular Irrigation. F—Flood Irrigation.

Adequate Supply: Yes..... No..... Explain.....

Remarks.....

* HASSLER SAID THESE 2 WRS WERE FILED ON SAME SPRINGS. HE CLAIMS HE USES THEM FOR STOCK

River Basin MISSOURI RIVER

Also in: Plat No..... Twp..... Rge.....	Plat No..... Twp..... Rge.....	Plat No..... Twp..... Rge.....
Plat No..... Twp..... Rge.....	Plat No..... Twp..... Rge.....	Plat No..... Twp..... Rge.....

Information From: WILLIAM HASSLER

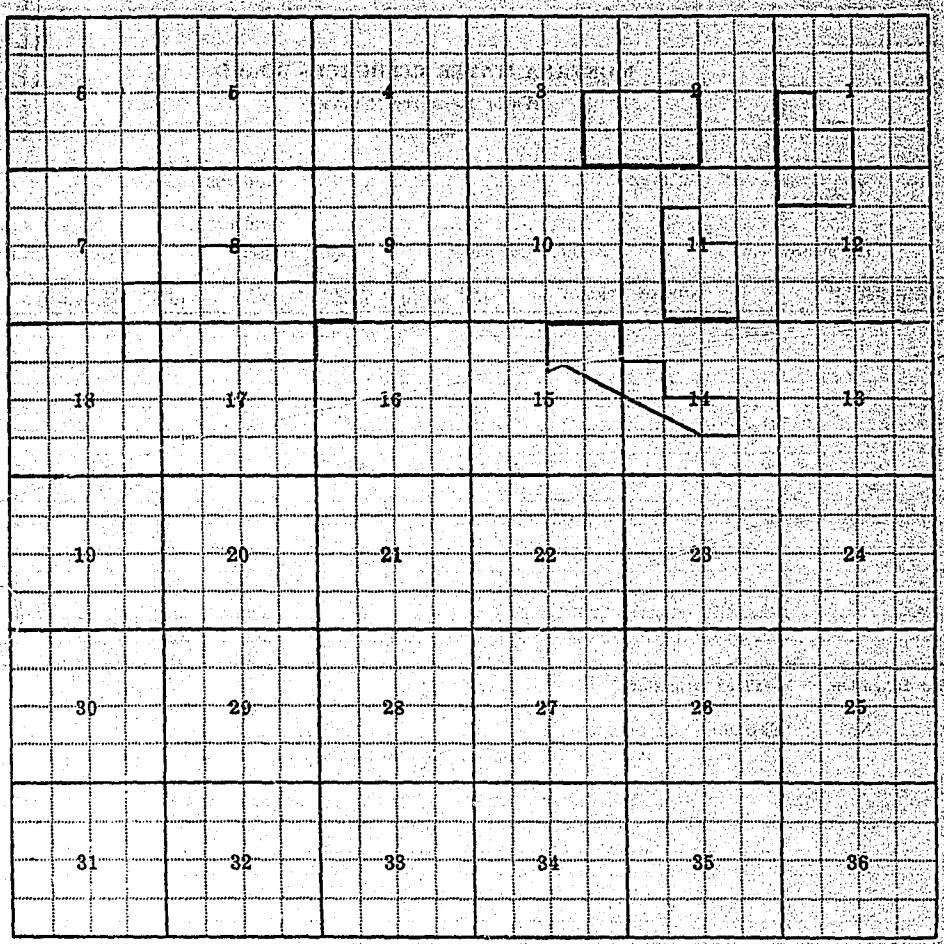

Land Ownership

F-1-A

County FERGUS

T 17N R 18E Plat No 81

Farm Checked: Date 9-21-70

Photo No SCC 28-30-32

By D PRESTON

MONTANA WATER RESOURCES BOARD

Water Resources Survey

Legal Land Owner HENRY L HASSLER Address LEWISTOWN

Operator Address

Water is delivered by:— 1. Private System; 2. Ditch Company; 3. State Project; 4. Federal Project; 5. Irrigation District

App. No. Decree No.	NAME OF APPROPRIATOR TO WHOM DECREED	NAME OF STREAM	Date App. Date Priority	Miner's Inches	In Use	NAME OF DITCH (Water Delivered By)	No.	R/F	Present Irr. Acres	Irrigable Acres
✓* 3-99	GEO & EVA E CAROLUS	SPRING COULEE TRIB	8-15-98	400	NO (cd)				—	—
	UWNE SEC. 3	OF CAMERON COULEE								
✓ 5-296	SEYMOUR HOWELL	CURTAIN SPRING	8-25-05	100	NO				—	—
	SWSESW SEC. 34									
✓ 5-271	J.T. CAMERON	CAMERON COULEE	7-11-05	400	NO				—	—
	SESW SEC. 2									
✓* 5-209	HEIRS of ANNIE CAMERON	NO FK BULL CREEK	7-1-06	200	NO (cd)				—	—

NOTE: R—Denotes Regular Irrigation. F—Flood Irrigation.

Adequate Supply: Yes..... No..... Explain.....

Remarks.....

* COULD POSSIBLY USE FOR STOCK.

River Basin MISSOURI RIVER

Also in: Plat No..... Twp..... Rge.....	Plat No..... Twp..... Rge.....	Plat No..... Twp..... Rge.....
Plat No..... Twp..... Rge.....	Plat No..... Twp..... Rge.....	Plat No..... Twp..... Rge.....

Information From: WILLIAM HASSLER

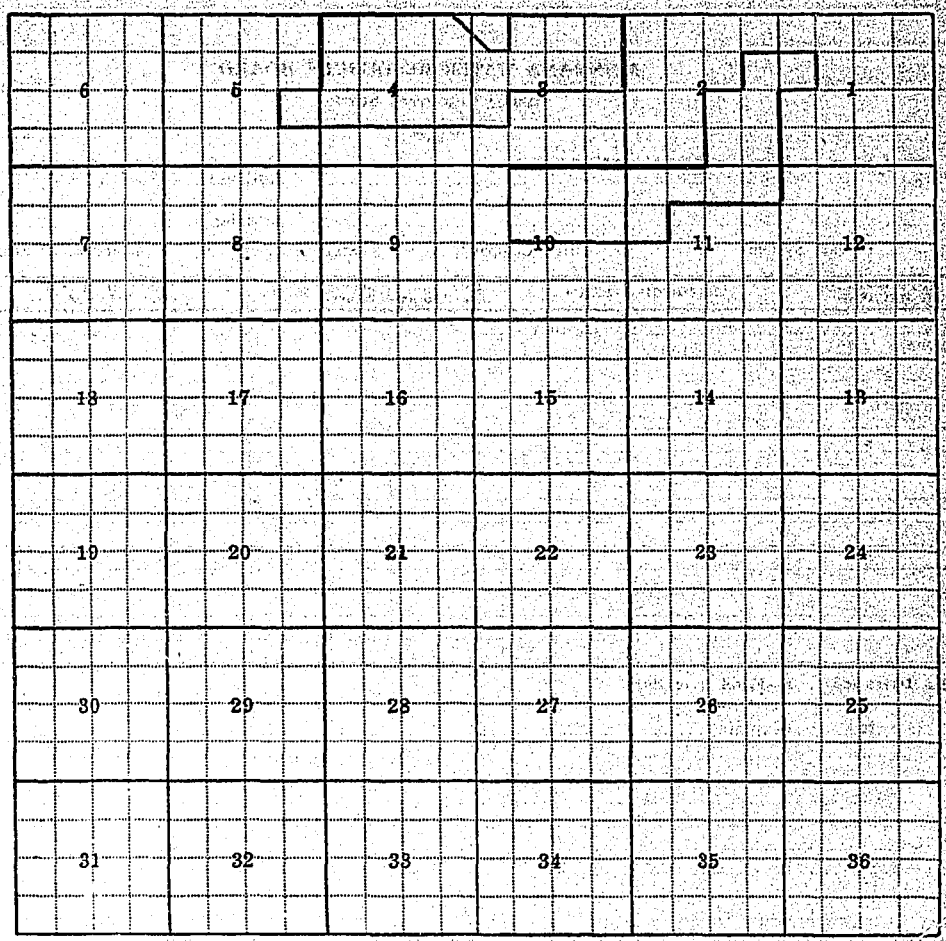

Land Ownership

F-1-A

County FERGUS

T 17N R 18E Plat No. 81

Farm Checked: Date 9-23-70

Photo No. 5CC-28

By A. PRESTON

MONTANA WATER RESOURCES BOARD

Water Resources Survey

Legal Land Owner GLADYS M. STROUF Address

Operator C/O TOM WICKEN Address RTE 3, LEWISTOWN

Water is delivered by:— 1. Private System; 2. Ditch Company; 3. State Project; 4. Federal Project; 5. Irrigation District

App. No. Decree No.	NAME OF APPROPRIATOR TO WHOM DECREED	NAME OF STREAM	Date App. Date Priority	Miner's Inches	In Use	NAME OF DITCH (Water Delivered By)	No.	R/F	Present Irr. Acres	Irrigable Acres
3-244	WM A. SHAWLES	UNNAMED CREEK	9-9-01	100	NO	+			—	—
		TRIB. OF LAST CHANCE CR.								
	SW NE SEC. 6-17-18									

NOTE: R—Denotes Regular Irrigation. F—Flood Irrigation.

Adequate Supply: Yes..... No..... Explain.....

Remarks.....

River Basin MISSOURI RIVER

Also in: Plat No..... Twp..... Rge.....	Plat No..... Twp..... Rge.....	Plat No..... Twp..... Rge.....
Plat No..... Twp..... Rge.....	Plat No..... Twp..... Rge.....	Plat No..... Twp..... Rge.....

Information From: TOM WICKEN



6	5	4	3	2	1
7	8	9	10	11	12
18	17	16	15	14	13
19	20	21	22	23	24
30	29	28	27	26	25
31	32	33	34	35	36

Land Ownership

F-1-A

County FERGUS T 17N R 18E Plat No. 2

MONTANA WATER RESOURCES BOARD
Water Resources Survey

Farm Checked: Date 4-23-70 Photo No. 3K-2A

By A PRESTON

Legal Land Owner WILLIAM & JOSEPH S. MULSKI Address LEWISTOWN

Operator NONE Address

Water is delivered by:— 1. Private System; 2. Ditch Company; 3. State Project; 4. Federal Project; 5. Irrigation District

App. No. Decree No.	NAME OF APPROPRIATOR TO WHOM DECREED	NAME OF STREAM	Date App. Date Priority	Miner's Inches	In Use	NAME OF DITCH (Water Delivered By)	No.	R/F	Present Irr. Acres	Irrigable Acres
✓ 3-244	WM A SWOMLEY	UNNAMED CREEK	9-9-01	100	NO USE				—	—

NOTE: R—Denotes Regular Irrigation. F—Flood Irrigation.

Adequate Supply: Yes..... No..... Explain.....

Remarks.....

River Basin MISSOURI RIVER

Also in: Plat No.	Twp.	Rge.	Plat No.	Twp.	Rge.	Plat No.	Twp.	Rge.
Plat No.	Twp.	Rge.	Plat No.	Twp.	Rge.	Plat No.	Twp.	Rge.

Information From:

FILE



Land Ownership

F-1-A

County FERGUS

T. 17N R. 18E Plat No. 21

Farm Checked: Date 4-21-70

Photo No. 5CC-28

By A. PRESTON

MONTANA WATER RESOURCES BOARD

Water Resources Survey

Legal Land Owner FRED ANDERSON Address LEWISTOWN

Operator SAME Address

Water is delivered by:— 1. Private System; 2. Ditch Company; 3. State Project; 4. Federal Project; 5. Irrigation District

App. No. Decree No.	NAME OF APPROPRIATOR TO WHOM DECREED	NAME OF STREAM	Date App. Date Priority	Miner's Inches	In Use	NAME OF DITCH (Water Delivered By)	No.	R/F	Present Irr. Acres	Irrigable Acres
6-460	VAY WOOD	MASON SPRING	1-21-26	1 cu ft	NO				—	—
	NW Cor. SWSE SEC. 6									

NOTE: R—Denotes Regular Irrigation. F—Flood Irrigation.

Adequate Supply: Yes..... No..... Explain.....

Remarks.....

River Basin MISSOURI RIVER

Also in: Plat No..... Twp..... Rge.....	Plat No..... Twp..... Rge.....	Plat No..... Twp..... Rge.....
Plat No..... Twp..... Rge.....	Plat No..... Twp..... Rge.....	Plat No..... Twp..... Rge.....

Information From: FIELD SURVEY



Land Ownership

F-1-A

County FERGUS

T 17N R 18E Plat No. 81

Farm Checked: Date 9-21-70

MONTANA WATER RESOURCES BOARD

Water Resources Survey

Photo No. 5CC-28

By A. PRESTON

Legal Land Owner WILLIAM MUNSKI Address LEWISTOWN

Operator SAME Address

Water is delivered by:— 1. Private System; 2. Ditch Company; 3. State Project; 4. Federal Project; 5. Irrigation District

App. No. Decree No.	NAME OF APPROPRIATOR TO WHOM DECREED	NAME OF STREAM	Date App. Date Priority	Miner's Inches	In Use	NAME OF DITCH (Water Delivered By)	No.	R/F	Present Irr. Acres	Irrigable Acres
6-460	VAY WOOD	MASON SPRING	1-21-26	100 ft	NO (d)				—	—
	NW COR. SWSE SEC 6									

NOTE: R—Denotes Regular Irrigation. F—Flood Irrigation.

Adequate Supply: Yes..... No..... Explain.....

Remarks.....

River Basin MISSOURI RIVER

Also in: Plat No..... Twp..... Rge.....	Plat No..... Twp..... Rge.....	Plat No..... Twp..... Rge.....
Plat No..... Twp..... Rge.....	Plat No..... Twp..... Rge.....	Plat No..... Twp..... Rge.....

Information From: FIELD SURVEY