

Land Ownership

F-1-A

County FERGUS

T 17N R 18E Plat No 81

Farm Checked: Date 9-21-70

Photo No 5CC-28

By A. PRESTON

MONTANA WATER RESOURCES BOARD

Water Resources Survey

Legal Land Owner U.S.A. Address

Operator FRED ANDERSON Address LEWISTOWN

Water is delivered by:— 1. Private System; 2. Ditch Company; 3. State Project; 4. Federal Project; 5. Irrigation District

App. No. Decree No.	NAME OF APPROPRIATOR TO WHOM DECREED	NAME OF STREAM	Date App. Date Priority	Miner's Inches	In Use	NAME OF DITCH (Water Delivered By)	No.	R/F	Present Irr. Acres	Irrigable Acres
6-760	VAY WOOD	MASON SPRING	1-21-26	1 cu ft	NO cut				—	—
	NW COR. SWSE SEC. 6									

NOTE: R—Denotes Regular Irrigation. F—Flood Irrigation.

Adequate Supply: Yes..... No..... Explain.....

Remarks.....

River Basin MISSOURI RIVER

Also in: Plat No..... Twp..... Rge.....	Plat No..... Twp..... Rge.....	Plat No..... Twp..... Rge.....
Plat No..... Twp..... Rge.....	Plat No..... Twp..... Rge.....	Plat No..... Twp..... Rge.....

Information From: FIELD SURVEY

6	5	4	3	2	1
7	8	9	10	11	12
18	17	16	15	14	13
19	20	21	22	23	24
30	29	28	27	26	25
31	32	33	34	35	36

Land Ownership

F-1-A

County FERGUS

T 17N R 18E Plat No. 81

Farm Checked: Date 4-23-70

MONTANA WATER RESOURCES BOARD

Water Resources Survey

Photo No. 5CC-28

By A PRESTON

Legal Land Owner JOSEPH & ANN PETERS Address LEWISTOWN

Operator SAME Address

Water is delivered by:— 1. Private System; 2. Ditch Company; 3. State Project; 4. Federal Project; 5. Irrigation District

App. No. Decree No.	NAME OF APPROPRIATOR TO WHOM DECREED	NAME OF STREAM	Date App. Date Priority	Miner's Inches	In Use	NAME OF DITCH (Water Delivered By)	No.	R/F	Present Irr. Acres	Irrigable Acres
* 7-47	FRANK CORRIGE	LOST CHANCE GULCH	6-1-41	100	NO				—	—
	NE4 SEC. 5									
6-463	FRANK SWEARS	TWO SPRINGS	6-16-26	25	NO (?)				—	—
NEAR	SO. LINE SWSE SEC. 4									

NOTE: R—Denotes Regular Irrigation. F—Flood Irrigation.

Adequate Supply: Yes..... No..... Explain.....

Remarks.....

* COULD USE FOR STOCK

River Basin MISSOURI RIVER

Also in: Plat No..... Twp..... Rge.....	Plat No..... Twp..... Rge.....	Plat No..... Twp..... Rge.....
Plat No..... Twp..... Rge.....	Plat No..... Twp..... Rge.....	Plat No..... Twp..... Rge.....

Information From: FIELD SURVEY



Land Ownership

F-1-A

County FERGUS T. 17 R. 18 Plat No. 8

Farm Checked: Date ____ MONTANA WATER RESOURCES BOARD Photo No. ____

By R. T. PRESTON Water Resources Survey

Legal Land Owner ____ Address ____

Operator ____ Address ____

Water is delivered by:— 1. Private System; 2. Ditch Company; 3. State Project; 4. Federal Project; 5. Irrigation District

App. No. Decree No.	NAME OF APPROPRIATOR TO WHOM DECREED	NAME OF STREAM	Date App. Date Priority	Miner's Inches	In Use	NAME OF DITCH (Water Delivered By)	No.	R/F	Present Irr. Acres	Irrigable Acres
I-613	H. T. KENDALL	KLONDIKE SPRING	5-5-00	300	CU IN	NLD			—	—
I-621	H. T. KENDALL	Last Chance Creek	1-2-01	150		NLD			—	—
I-614	H. T. KENDALL	Last Chance Creek	9-13-00	600		NLD			—	—
I-369	GEO. S. MASON	Last Chance Creek	5-26-96	50		NLD			—	—
41-189 M	THEO. LINDSAY	UNNAMED CREEK	9-20-82	ALL		NLD			—	—

NOTE: I—Denotes Regular Irrigation. F—Flood Irrigation.

Adequate Supply: Yes ____ No ____ Explain ____

Remarks ____

THESE W.R.'S I COULD NOT LOCATE BY P.O.D. OR ANYTHING ELSE.

River Basin ____

Also in: Plat No.	Twp.	Rge	Plat No.	Twp.	Rge	Plat No.	Twp.	Rge
Plat No.	Twp.	Rge	Plat No.	Twp.	Rge	Plat No.	Twp.	Rge

Information From: ____

F-1-A

County FERGUS

T 17N R 18E Plat No 81

Farm Checked: Date 4-20-70

MONTANA WATER RESOURCES BOARD

Water Resources Survey

Photo No. 4CC-223

By H. PRESTON

Legal Land Owner FRED J. JENNIE Address LEWISTOWN

Operator SAME Address

Water is delivered by:— 1. Private System; 2. Ditch Company; 3. State Project; 4. Federal Project; 5. Irrigation District

App. No. Decree No.	NAME OF APPROPRIATOR TO WHOM DECREED	NAME OF STREAM	Date App. Date Priority	Miner's Inches	In Use	NAME OF DITCH (Water Delivered By)	No.	R/F	Present Irr. Acres	Irrigable Acres
2-538	FANNY HASH	BULL CREEK	6-1-93	150	NO				—	—

NOTE: R—Denotes Regular Irrigation. F—Flood Irrigation.

Adequate Supply: Yes..... No..... Explain.....

Remarks.....

* SAYS HE USES FOR STOCK

River Basin MISSOURI RIVER

Also in: Plat No..... Twp..... Rge.....	Plat No..... Twp..... Rge.....	Plat No..... Twp..... Rge.....
Plat No..... Twp..... Rge.....	Plat No..... Twp..... Rge.....	Plat No..... Twp..... Rge.....

Information From: FRED JENNI

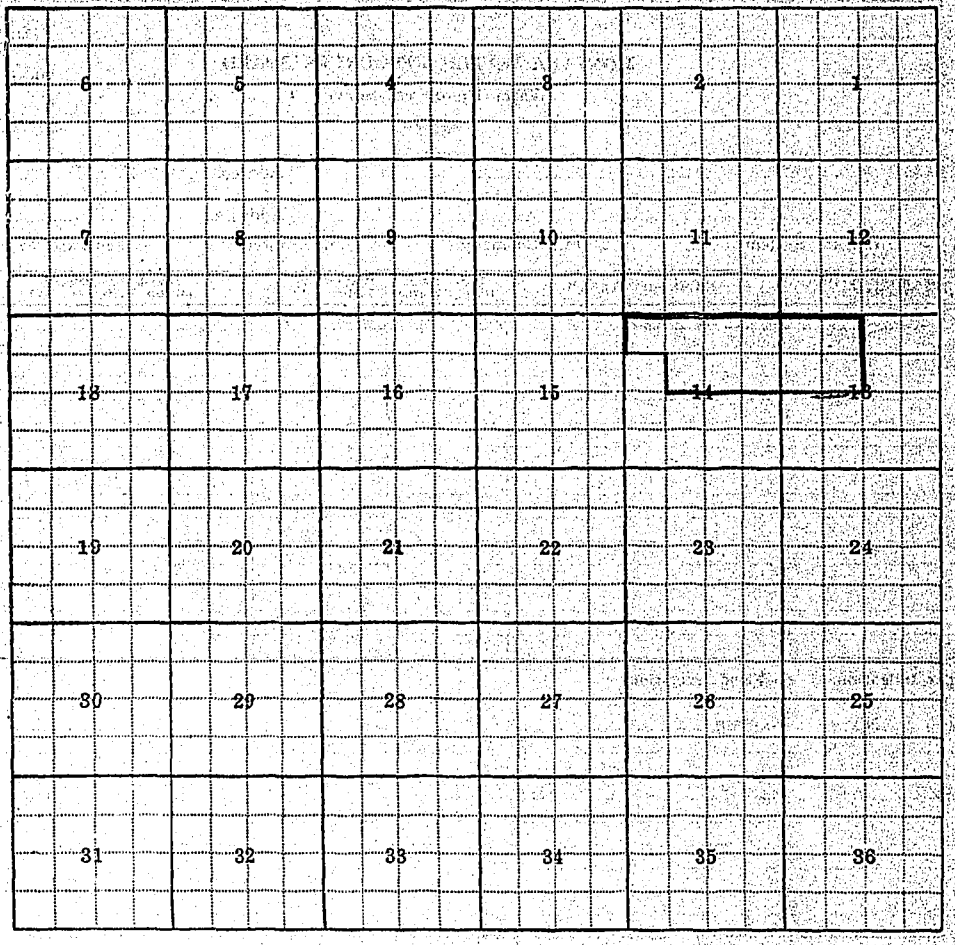

Land Ownership

F-1-A

County FERGUS T 17N R 18E Plat No 21

Farm Checked: Date 4-20-70

MONTANA WATER RESOURCES BOARD
Water Resources Survey

Photo No FCC-169

By A PRESTON

Legal Land Owner FREDERICK O & BERYL COLVER Address BROOKS, MONT

Operator SAME Address

Water is delivered by:— (1) Private System; 2. Ditch Company; 3. State Project; 4. Federal Project; 5. Irrigation District

App. No. Decree No.	NAME OF APPROPRIATOR TO WHOM DECREED	NAME OF STREAM	Date App. Date Priority	Miner's Inches	In Use	NAME OF DITCH (Water Delivered By)	No.	R/F	Present Irr. Acres	Irrigable Acres
2-373 ROD	FREDERICK T COLVER NENE SEC 35 T17 R18	WARM SPRING CREEK	6-9-95	400	YES					
5-475	FREDERICK COLVER	WARM SPRING CREEK	4-6-07	400	YES	COLVER DITCH	1	R	60	
5-967	FREDERICK T. COLVER	WARM SPRING CREEK	2-4-07	400	YES					
6-908	FREDERICK T. COLVER P.O.D NE NW SE SEC 34 T17-R18	WARM SPRING CREEK	6-10-15	400		COLVER PUMP SITES DITCHES	1	R	0	PAST
2-296 ROD	CARRI COLVER SESW SEC 34 T17-R18 & SEC 3 T16-R18	BIG COULEE	6-16-92	200	YES	COLVER DITCH	1	R	43	

NOTE: R—Denotes Regular Irrigation. F—Flood Irrigation.

Adequate Supply: Yes ..... No ..... Explain .....

Remarks .....

* P.O.D SAME FOR ALL 3 WR's
* NENE SEC. 35

River Basin MISSOURI RIVER

Also in: Plat No	Twp	Rge	Plat No	Twp	Rge	Plat No	Twp	Rge
Plat No	Twp	Rge	Plat No	Twp	Rge	Plat No	Twp	Rge

Information From: FRED COLVER



Land Ownership

F-1-A

County FERGUS

T 17N R 18E Plat No. 81

Farm Checked: Date 4-20-70

Photo No. 4CC-219 & 171

By A. PRESTON

MONTANA WATER RESOURCES BOARD

Water Resources Survey

Legal Land Owner DEAN C. & SUSAN G. BURNHAM Address LEWISTOWN, MONT.

Operator SAME Address

Water is delivered by:— 1. Private System; 2. Ditch Company; 3. State Project; 4. Federal Project; 5. Irrigation District

App. No. Decree No.	NAME OF APPROPRIATOR TO WHOM DECREED	NAME OF STREAM	Date App. Date Priority	Miner's Inches	In Use	NAME OF DITCH (Water Delivered By)	No.	R/F	Present Irr. Acres	Irrigable Acres
1-328	JUDITH CAHIE CO	WARM SPRING CREEK	12-5-90	1500	YES (+)					
1-175	KENDALL GOLD MINING COMPANY	WARM SPRING CREEK	6-9-06	10,000	YES (+)	KENDALL DITCH PUMP & SPRINKLER	1	R	12	
1-632										

NOTE: R—Denotes Regular Irrigation. F—Flood Irrigation.

Adequate Supply: Yes..... No..... Explain.....

Remarks.....

* THESE 3 WR 90 to KENDALL DITCH, BURNHAM USES ALL 3 to IRRIGATE. CHECK PLAT 79 " form for (1-632)

River Basin MISSOURI RIVER

Also in: Plat No. 80 Twp. 17 Rge. 17	Plat No. ..... Twp. ..... Rge.	Plat No. ..... Twp. ..... Rge. .....
Plat No. ..... Twp. ..... Rge.	Plat No. ..... Twp. ..... Rge.	Plat No. ..... Twp. ..... Rge. .....

Information From: DEAN BURNHAM



Land Ownership

F-1-A

County FERGUS

T 17N R 18E Plat No. 9

Farm Checked: Date 9-23-70

MONTANA WATER RESOURCES BOARD

Water Resources Survey

Photo No. 5CC-32

By A. PRESTON

Legal Land Owner E. M. RUZICKA Address LEWISTOWN

Operator SAME Address

Water is delivered by:— 1. Private System; 2. Ditch Company; 3. State Project; 4. Federal Project; 5. Irrigation District

App. No. Decree No.	NAME OF APPROPRIATOR TO WHOM DECREED	NAME OF STREAM	Date App. Date Priority	Miner's Inches	In Use	NAME OF DITCH (Water Delivered By)	No.	R/F	Present Irr. Acres	Irrigable Acres
5-505	JOHN T [illegible]	NO FK [illegible] CREEK	7-16-06	100	NO				—	—
3-31	LOUISA H [illegible]	ALKALI CREEK	10-15-98	100	NO (pt)				—	—

NOTE: R—Denotes Regular Irrigation. F—Flood Irrigation.

Adequate Supply: Yes..... No..... Explain.....

Remarks.....

River Basin MISSOURI RIVER

Also in: Plat No..... Twp..... Rge.....	Plat No..... Twp..... Rge.....	Plat No..... Twp..... Rge.....
Plat No..... Twp..... Rge.....	Plat No..... Twp..... Rge.....	Plat No..... Twp..... Rge.....

Information From: FIELD SURVEY



6	5	4	3	2	1
7	8	9	10	11	12
18	17	16	15	14	13
19	20	21	22	23	24
30	29	28	27	26	25
31	32	33	34	35	36

Land Ownership

F-1-A

County FERGUS

T. 17N R. 18E Plat No. 21

MONTANA WATER RESOURCES BOARD

Water Resources Survey

Farm Checked: Date 4-22-70

Photo No. 4CC-167

By R. PRESTON

Legal Land Owner HAZEL D. FOWLER ETAL

Address LEWISTOWN

Operator SAME

Address

Water is delivered by:— 1. Private System; 2. Ditch Company; 3. State Project; 4. Federal Project; 5. Irrigation District

App. No. Decree No.	NAME OF APPROPRIATOR TO WHOM DECREED	NAME OF STREAM	Date App. Date Priority	Miner's Inches	In Use	NAME OF DITCH (Water Delivered By)	No.	R/F	Present Irr. Acres	Irrigable Acres
F-259	EDWARD McDONALD	BIG SPRING CREEK	— 84	1000	NO				—	—
	WM T. CLEGG McDOWELL BROS. (NEW CILLING) →		5-31-90	1500						
	THOS CULNAN & TO SIDON									
*	NE4 SEC 5 15N18E PLAT (89)									

NOTE: R—Denotes Regular Irrigation. F—Flood Irrigation.

Adequate Supply: Yes..... No..... Explain * THE ONLY PLACE THIS W/R COULD BE USED IS DOWN STREAM

Remarks FROM SEC 5 PLAT (89)

River Basin MISSOURI RIVER

Also in: Plat No..... Twp..... Rge.....	Plat No..... Twp..... Rge.....	Plat No..... Twp..... Rge.....
Plat No..... Twp..... Rge.....	Plat No..... Twp..... Rge.....	Plat No..... Twp..... Rge.....

Information From: FIELD SURVEY

6	5	4	3	2	1
7	8	9	10	11	12
18	17	16	15	14	13
19	20	21	22	23	24
30	29	28	27	26	25
31	32	33	34	35	36

Land Ownership

F-1-A

County FERGUS

T 17N R 18E Plat No. 81

Farm Checked: Date 9-22-70

Photo No. 4CC 167

By N PRESTON

MONTANA WATER RESOURCES BOARD

Water Resources Survey

Legal Land Owner HELEN J KOLMP Address LEWISTOWN

Operator SAME Address

Water is delivered by:— 1. Private System; 2. Ditch Company; 3. State Project; 4. Federal Project; 5. Irrigation District

App. No. Decree No.	NAME OF APPROPRIATOR TO WHOM DECREED	NAME OF STREAM	Date App. Date Priority	Miner's Inches	In Use	NAME OF DITCH (Water Delivered By)	No.	R/F	Present Irr. Acres	Irrigable Acres
1-259	EDWARD McDONALD	BIG SPRING CREEK	— — 84	1000	NO				—	—
	JOHN T NEGG, McDONALD BROS.	(NEW FILING) →	5-21-90	1500						
	THOS. MINOWE TASLOON									
*	NE¼ SEC. 5 15N18E	PLAT 89								

NOTE: R—Denotes Regular Irrigation. F—Flood Irrigation.

Adequate Supply: Yes..... No..... Explain * THE ONLY PLACE THIS W/R COULD BE USED IS DOWNSTREAM

Remarks FROM SEC. 5 PLAT 89

River Basin MISSOURI RIVER

Also in: Plat No..... Twp..... Rge.....	Plat No..... Twp..... Rge.....	Plat No..... Twp..... Rge.....
Plat No..... Twp..... Rge.....	Plat No..... Twp..... Rge.....	Plat No..... Twp..... Rge.....

Information From: FIELD SURVEY

6	5	4	3	2	1
7	8	9	10	11	12
18	17	16	15	14	13
19	20	21	22	23	24
30	29	28	27	26	25
31	32	33	34	35	36

Land Ownership

F-1-A

County FERGUS T 17N R 18E Plat No. 9

Farm Checked: Date 4-22-70 MONTANA WATER RESOURCES BOARD Photo No. 722-219

By A. PRESTON Water Resources Survey

Legal Land Owner WILLIAM KOTA Address MOCCASIN ROAD, LEWISTOWN

Operator SAME Address

Water is delivered by:— 1. Private System; 2. Ditch Company; 3. State Project; 4. Federal Project; 5. Irrigation District

App. No. Decree No.	NAME OF APPROPRIATOR TO WHOM DECREED	NAME OF STREAM	Date App. Date Priority	Miner's Inches	In Use	NAME OF DITCH (Water Delivered By)	No.	R/F	Present Irr. Acres	Irrigable Acres
3-366	GEO. W. EDELMAN	3 UNNAMED CREEKS	6-13-00	300	NO					
NEAR	CTR. N. LINE NESW 6									
"	CTR. W. LINE NWSE									

NOTE: R—Denotes Regular Irrigation. F—Flood Irrigation.

Adequate Supply: Yes..... No..... Explain.....

Remarks.....

River Basin MISSOURI RIVER

Also in: Plat No..... Twp..... Rge..... | Plat No..... Twp..... Rge..... | Plat No..... Twp..... Rge.....

Plat No..... Twp..... Rge..... | Plat No..... Twp..... Rge..... | Plat No..... Twp..... Rge.....

Information From: FIELD SURVEY



Land Ownership

F-1-A

County FERGUS

T 17N R 18E Plat No 81

Farm Checked: Date 4-23-70

Photo No ACC-L71-169

By A PRESTON

MONTANA WATER RESOURCES BOARD

Water Resources Survey

Legal Land Owner CHARLES E & FLORENCE R VANEK Address R1 E3 LEWISTOWN

Operator Address

Water is delivered by:— 1. Private System; 2. Ditch Company; 3. State Project; 4. Federal Project; 5. Irrigation District

App. No. Decree No.	NAME OF APPROPRIATOR TO WHOM DECREED	NAME OF STREAM	Date App. Date Priority	Miner's Inches	In Use	NAME OF DITCH (Water Delivered By)	No.	R/F	Present Irr. Acres	Irrigable Acres
✓ 1-972	JOSEPH S. HILL (HIERS of)	MOCCASIN CREEK	FALL of 83	50	NO				—	—
	NESE SEC. 20									
✓ 3-357	MARIA MULLER	UNNAMED CREEK	10-1-98	200	NO (3)				—	—
NENE	NWSE SEC. 28	(2) UN-TRIBS.								
✓ 7-369	CHARLES F. VANEK	WARM SPRING CR. *	7-29-70	100	?				—	—
	N2SE, SESE SEC. 29									

NOTE: R—Denotes Regular Irrigation. F—Flood Irrigation.

Adequate Supply: Yes..... No..... Explain * REC'D. AFTER SURVEY

Remarks

River Basin MISSOURI RIVER

Also in: Plat No..... Twp..... Rge.....	Plat No..... Twp..... Rge.....	Plat No..... Twp..... Rge.....
Plat No..... Twp..... Rge.....	Plat No..... Twp..... Rge.....	Plat No..... Twp..... Rge.....

Information From: CHARLES VANEK



Land Ownership

F-1-A

County FERGUS

Farm Checked: Date 4-20-70

By A PRESTON

T 17N R 18E Plat No. 81

Photo No. 4CC-171-169

MONTANA WATER RESOURCES BOARD

Water Resources Survey

Legal Land Owner ORAL T. & KATHERINE JONES Address Rt 3, LEWISTOWN

Operator Address

Water is delivered by:— 1. Private System; 2. Ditch Company; 3. State Project; 4. Federal Project; 5. Irrigation District

App. No. Decree No.	NAME OF APPROPRIATOR TO WHOM DECREED	NAME OF STREAM	Date App. Date Priority	Miner's Inches	In Use	NAME OF DITCH (Water Delivered By)	No.	R/F	Present Irr. Acres	Irrigable Acres
1-472	JOSEPH S HILL (HIER O/)	MOCCASIN CREEK	FALL O/83	50	NO (d)				—	—
	NESE SEC. 20									
3-357	MARIA MULLER	UNNAMED CREEK	10-1-98	200	NO (d)				—	—
	NWSE SEC. 28									

NOTE: R—Denotes Regular Irrigation. F—Flood Irrigation.

Adequate Supply: Yes..... No..... Explain.....

Remarks.....

River Basin MISSOURI RIVER

Also in: Plat No..... Twp..... Rge.....	Plat No..... Twp..... Rge.....	Plat No..... Twp..... Rge.....
Plat No..... Twp..... Rge.....	Plat No..... Twp..... Rge.....	Plat No..... Twp..... Rge.....

Information From: FIELD SURVEY



6	5	4	3	2	1
7	8	9	10	11	12
18	17	16	15	14	13
19	20	21	22	23	24
30	29	28	27	26	25
31	32	33	34	35	36

Land Ownership

F-1-A

County FERGUS T. 17N R. 19E Plat No. 2

Farm Checked: Date 4-20-70 **MONTANA WATER RESOURCES BOARD** Photo No. ACC-28, ACC-29

By A. PRESTON **Water Resources Survey** ACC-171-169

Legal Land Owner CLARKS W. & BETTY F. FOSTER Address R.F.D. LEWISTOWN

Operator SAME Address

Water is delivered by:— 1. Private System; 2. Ditch Company; 3. State Project; 4. Federal Project; 5. Irrigation District

Appr. No. In Tree No.	NAME OF APPROPRIATOR TO WHOM DECREED	NAME OF STREAM	Date App. Date Priority	Miner's Inches	In Use	NAME OF DITCH (Water Delivered By)	No.	R/F	Present Irr. Acres	Irrigable Acres
*3-357	NORRIS MILLER	WINNIFRED CREEK	10-1-88	200	NO				—	—
	NWSE SEC. 28									
4-472	JOSEPH E. HILL (HEIRS OF)	MUSSELSHELL CREEK	EARLY 1883	50	STOCK				—	—
	NESE SEC. 20									

NOTE: R—Denotes Regular Irrigation. F—Flood Irrigation.

Adequate Supply: Yes..... No..... Explain.....

Remarks.....

* CLARKS USES FOR STOCK

River Basin MISSOURI RIVER

Also in: Plat No.	Twp.	Rge.	Plat No.	Twp.	Rge.	Plat No.	Twp.	Rge.
Plat No.	Twp.	Rge.	Plat No.	Twp.	Rge.	Plat No.	Twp.	Rge.

Information From: CLARKS FOSTER



Land Ownership

F-1-A

County FERGUS

T 17N R 18E Plat No 81

Farm Checked: Date 4-23-70

MONTANA WATER RESOURCES BOARD

Water Resources Survey

Photo No 4CC-223, 4CC-167

By A PRESTON

Legal Land Owner ETHEL E FOLDA Allen FOLDA & Joann M Folda Address MAIDEN ROAD LEWISTOWN

Operator ALLEN FOLDA Address

Water is delivered by:— 1. Private System; 2. Ditch Company; 3. State Project; 4. Federal Project; 5. Irrigation District

App. No. Decree No.	NAME OF APPROPRIATOR TO WHOM DECREED	NAME OF STREAM	Date App. Date Priority	Miner's Inches	In Use	NAME OF DITCH (Water Delivered By)	No.	R/F	Present Irr. Acres	Irrigable Acres
1-259	EDWARD McDONALD JOHN T[illegible]	BIG SPRING CR	— 84	1000 1500	81 90 NO				—	—
*	McDONELL BROS, THOS. CULNAN & T.A. SLOAN (NOW TILING)		5-31-90							2 town
* 3-40	SOFINA E MITCHELL	WARM SPRING CREEK	7-1-99	320	NO				39 in	—
3-447	FRANK MITCHELL	FISH CREEK	6-10-02	200	STOCK				—	—
	NW NW NW SEC. 30	17N-19E								
3-525	FRANK ANDERSON	FISH CREEK	5-1-02	200	NO				—	—
	AT OR NEAR SO. LINE OF NE SE SEC. 19-17-19		(82)							
*	NE4 SEC. 5 15N18E	PLAT (89)								
	THE ONLY PLACE THIS W/R COULD BE USED IS DOWNSTREAM FROM SEC. 5 PLAT (89)									

NOTE: R—Denotes Regular Irrigation. F—Flood Irrigation.

Adequate Supply: Yes..... No..... Explain.....

Remarks.....

* USED IN PLAT 82 - T17 - R19

River Basin MISSOURI RIVER

Also in: Plat No..... Twp..... Rge.....	Plat No..... Twp..... Rge.....	Plat No..... Twp..... Rge.....
Plat No..... Twp..... Rge.....	Plat No..... Twp..... Rge.....	Plat No..... Twp..... Rge.....

Information From: ALLEN FOLDA



Land Ownership

F-1-A

County FERGUS

T 17N R 18E Plat No. 81

Farm Checked: Date 4-22-70

Photo No. 4CC-167

MONTANA WATER RESOURCES BOARD

Water Resources Survey

By [illegible]

Legal Land Owner LAMBERT & HARRIET M. SEBEK Address MAIDEN ROAD, LEWISTOWN

Operator SAME Address

Water is delivered by:— 1. Private System; 2. Ditch Company; 3. State Project; 4. Federal Project; 5. Irrigation District

App. No. Decree No.	NAME OF APPROPRIATOR TO WHOM DECREED	NAME OF STREAM	Date App. Date Priority	Miner's Inches	In Use	NAME OF DITCH (Water Delivered By)	No.	R/F	Present Irr. Acres	Irrigable Acres
1-259	EDWARD McDONALD	BIG SPRING CREEK	84	1000					—	—
*	JOHN T. CLEGG McDONALD BROS.	(NEW WINING)	5-31-90	1500	NO CAL					
	THOS. MILNOW T.O. SIMON	NE¼ SEC. 5 15N18E PLAT (89)								
1-239	TED KNOPP	WARM SPRING CREEK	1-23-94	220	NO				—	—
	NWNW SEC. 31									

NOTE: R—Denotes Regular Irrigation. F—Flood Irrigation.

Adequate Supply: Yes..... No..... Explain * THE ONLY PLACE THIS W/R COULD BE USED IS DOWN STREAM

Remarks FROM SEC. 5 PLAT (89)

River Basin MISSOURI RIVER

Also in: Plat No..... Twp..... Rge.....	Plat No..... Twp..... Rge.....	Plat No..... Twp..... Rge.....
Plat No..... Twp..... Rge.....	Plat No..... Twp..... Rge.....	Plat No..... Twp..... Rge.....

Information From: LAMBERT SEBEK



Land Ownership

F-1-A

County FERGUS

Farm Checked: Date 4-21-70

By R. PRESTON

T 17N R 18E Plat No. 81

Photo No. 4CC-169-169

MONTANA WATER RESOURCES BOARD

Water Resources Survey

Legal Land Owner LOUISE C. BEZDEK Address LEWISTOWN

Operator SAME Address

Water is delivered by:— 1. Private System; 2. Ditch Company; 3. State Project; 4. Federal Project; 5. Irrigation District

App. No. Decree No.	NAME OF APPROPRIATOR TO WHOM DECREED	NAME OF STREAM	Date App. Date Priority	Miner's Inches	In Use	NAME OF DITCH (Water Delivered By)	No.	R/F	Present Irr. Acres	Irrigable Acres
5-991	GEO W. EASTMAN	WARM SPRING CREEK	10-26-06	300	NO				—	—
	NEAR CTR. SEC. 36									
7-373	FREDERICK T. COLVER	WARM SPRING CREEK	6-9-95	400	NO				—	—
	NENE SEC. 35									

NOTE: R—Denotes Regular Irrigation. F—Flood Irrigation.

Adequate Supply: Yes..... No..... Explain.....

Remarks.....

River Basin MISSOURI RIVER

Also in: Plat No..... Twp..... Rge.....	Plat No..... Twp..... Rge.....	Plat No..... Twp..... Rge.....
Plat No..... Twp..... Rge.....	Plat No..... Twp..... Rge.....	Plat No..... Twp..... Rge.....

Information From: FIELD SURVEY



Land Ownership

F-1-A

County FERGUS

Farm Checked: Date 4-22-70

By A. PRESTON

T 17N R 18E Plat No. 81

Photo No. 4CC-167

MONTANA WATER RESOURCES BOARD

Water Resources Survey

Legal Land Owner HELEN & JACK MASON Address MAIDEN ROAD, LEWISTOWN

Operator SAME Address

Water is delivered by:— 1. Private System; 2. Ditch Company; 3. State Project; 4. Federal Project; 5. Irrigation District

App. No. Decree No.	NAME OF APPROPRIATOR TO WHOM DECREED	NAME OF STREAM	Date App. Date Priority	Miner's Inches	In Use	NAME OF DITCH (Water Delivered By)	No.	R/F	Present Irr. Acres	Irrigable Acres
1-259	EDWARD McDONALD	BIG SPRING CREEK	— 89	1000	NO				—	—
	JOHN CLEGG - McDOWELL BROS	(NEW FILING)	5-31-90	1500						
*	THOS GUNN TO SLOAN	NE¼ SEC. 5-15N 18E	PLAT (89)							
5-491	GEO W FASTMAN	WARM SPRING CREEK	10-26-06	300	NO				—	—
	NE AR CTR. SEC. 36									

NOTE: R—Denotes Regular Irrigation. F—Flood Irrigation.

Adequate Supply: Yes..... No..... Explain * THE ONLY PLACE THIS W/R COULD BE USED IS DOWN STREAM

Remarks FROM SEC. 5 PLAT (89)

River Basin MISSOURI RIVER

Also in: Plat No..... Twp..... Rge.....	Plat No..... Twp..... Rge.....	Plat No..... Twp..... Rge.....
Plat No..... Twp..... Rge.....	Plat No..... Twp..... Rge.....	Plat No..... Twp..... Rge.....

Information From: FIELD SURVEY



Land Ownership

F-1-A

County FERGUS

T 17N R 18E Plat No. 8

Farm Checked: Date 4-23-70

MONTANA WATER RESOURCES BOARD

Water Resources Survey

Photo No. ACC-167-169

By D. PRESTON

Legal Land Owner EVA R. PERLEBERG Address LEWISTOWN

Operator SAME Address

Water is delivered by:— 1. Private System; 2. Ditch Company; 3. State Project; 4. Federal Project; 5. Irrigation District

App. No. Decree No.	NAME OF APPROPRIATOR TO WHOM DECREED	NAME OF STREAM	Date App. Date Priority	Miner's Inches	In Use	NAME OF DITCH (Water Delivered By)	No.	R/F	Present Irr. Acres	Irrigable Acres
2-373	FREDERICK T. COLLER	WARM SPRING CREEK	6-10-75	400	NO				—	—
	DEUF SEC. 35									

NOTE: R—Denotes Regular Irrigation. F—Flood Irrigation.

Adequate Supply: Yes..... No..... Explain.....

Remarks.....

River Basin MISSOURI RIVER

Also in:	Plat No..... Twp..... Rge.....	Plat No..... Twp..... Rge.....	Plat No..... Twp..... Rge.....
	Plat No..... Twp..... Rge.....	Plat No..... Twp..... Rge.....	Plat No..... Twp..... Rge.....

Information From: FIELD SURVEY

6	5	4	3	2	1
7	8	9	10	11	12
18	17	16	15	14	13
19	20	21	22	23	24
30	29	28	27	26	25
31	32	33	34	35	36

Land Ownership

F-1-A

County FERGUS

T. 17N R. 18E Plat No. 81

Farm Checked: Date 4-22-70

Photo No. 4CC-223

By A. PRESTON

5CC-32

MONTANA WATER RESOURCES BOARD

Water Resources Survey

Legal Land Owner ARTHUR & LUCILLE OSBURNSEN Address WINIFRED, MONT

Operator SAME Address

Water is delivered by:— 1. Private System; 2. Ditch Company; 3. State Project; 4. Federal Project; 5. Irrigation District

App. No. Decree No.	NAME OF APPROPRIATOR TO WHOM DECREED	NAME OF STREAM	Date App. Date Priority	Miner's Inches	In Use	NAME OF DITCH (Water Delivered By)	No.	R/F	Present Irr. Acres	Irrigable Acres
3-31	LOUISA H CHANDLER	ALKALI CREEK	10-15-98	100	NO				—	—
	NWNE SEC. 12									
4-136	STEPHEN E GILPATRICK	BULL CREEK	7-10-02	160	NO				—	—
	SWSW SEC 1 ?									
5-308	END A JANSEN	UNNAMED CREEK	5-15-05	200	NO					
	SWSW SEC. 12 - T17N R19E									

NOTE: R—Denotes Regular Irrigation. F—Flood Irrigation.

Adequate Supply: Yes..... No..... Explain.....

Remarks.....

River Basin MISSOURI RIVER

Also in: Plat No..... Twp..... Rge.....	Plat No..... Twp..... Rge.....	Plat No..... Twp..... Rge.....
Plat No..... Twp..... Rge.....	Plat No..... Twp..... Rge.....	Plat No..... Twp..... Rge.....

Information From: FIELD SURVEY

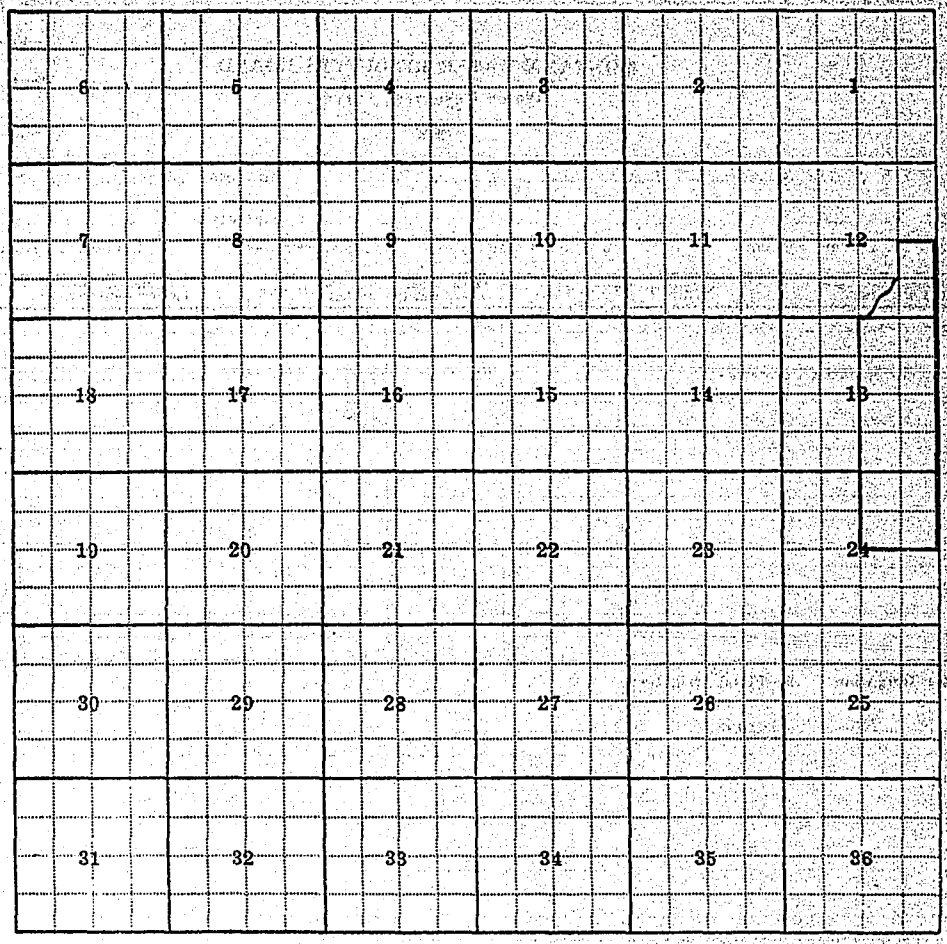

Land Ownership

F-1-A

County FERGUS

T 17N R 18E Plat No. 81

Farm Checked: Date 4-22-70

Photo No. 4CC-221-169

By A PRESTON

MONTANA WATER RESOURCES BOARD

Water Resources Survey

Legal Land Owner ANN M SRAMEK Address

Operator FRANK SRAMEK Address LEWISTOWN

Water is delivered by:— 1. Private System; 2. Ditch Company; 3. State Project; 4. Federal Project; 5. Irrigation District

App. No. Decree No.	NAME OF APPROPRIATOR TO WHOM DECREED	NAME OF STREAM	Date App. Date Priority	Miner's Inches	In Use	NAME OF DITCH (Water Delivered By)	No.	R/F	Present Irr. Acres	Irrigable Acres
1-628	FRANK SWEARS	2 UNNAMED CREEKS	9-15-00	220	slack				—	—
	NWNW SEC 27									
7-54	CARLOS M WALLACE	3 SPRINGS	7-10-23	200	NO (pt)				—	—
	NENE SEC. 17									
3-508	PHILENA HOLZEMER	3 COULEES	MAR-03	400	NO				—	—
	NW4 SEC. 22									

NOTE: R—Denotes Regular Irrigation. F—Flood Irrigation.

Adequate Supply: Yes..... No..... Explain.....

Remarks.....

River Basin MISSOURI RIVER

Also in: Plat No..... Twp..... Rge.....	Plat No..... Twp..... Rge.....	Plat No..... Twp..... Rge.....
Plat No..... Twp..... Rge.....	Plat No..... Twp..... Rge.....	Plat No..... Twp..... Rge.....

Information From: FIELD SURVEY



Land Ownership

F-1-A

County FERGUS

T 17N R 18E Plat No 81

Farm Checked: Date 4-22-70

Photo No. 4CC-219-221

By A PRESTON

MONTANA WATER RESOURCES BOARD

Water Resources Survey

Legal Land Owner DONALD B. ASHWORTH & JANET MARY OTTO Address LEWISTOWN

Operator Address

Water is delivered by:— 1. Private System; 2. Ditch Company; 3. State Project; 4. Federal Project; 5. Irrigation District

App. No. Decree No.	NAME OF APPROPRIATOR TO WHOM DECREED	NAME OF STREAM	Date App. Date Priority	Miner's Inches	In Use	NAME OF DITCH (Water Delivered By)	No.	R/F	Present Irr. Acres	Irrigable Acres
1-354	ANNIE C KNUDSON	CERTAIN SPRINGS	1-27-91	200	NO				—	—
	W2SW SEC. 18									
3-415	SARAH LINDSEY	UNNAMED CREEK	9-1-01	200	NO (yt)				—	—
3-378	SARAH LINDSEY	LITTLE MOCCASIN CREEK	6-1-00	400	NO				—	—
	NENENE SEC. 17									
1-472	JOSEPH S HILL (HIER of)	MOCCASIN CREEK	FALL of 83	50	NO (yt)				—	—
4-1	THEO LINDSEY	MOCCASIN CREEK	5-3-01	350	NO				—	—
	NEAR SE COR. NENW	SEC. 20								

NOTE: R—Denotes Regular Irrigation. F—Flood Irrigation.

Adequate Supply: Yes..... No..... Explain.....

Remarks.....

River Basin MISSOURI RIVER

Also in: Plat No..... Twp..... Rge.....	Plat No..... Twp..... Rge.....	Plat No..... Twp..... Rge.....
Plat No..... Twp..... Rge.....	Plat No..... Twp..... Rge.....	Plat No..... Twp..... Rge.....

Information From: FIELD SURVEY



Land Ownership

F-1-A

County FERGUS

T 17N R 18E Plat No 81

Farm Checked: Date 9-21-10

Photo No 4CC-171

MONTANA WATER RESOURCES BOARD

Water Resources Survey

By A. PRESTON

Legal Land Owner CORA T. PHILLIPS Address LEWISTOWN

Operator SAME Address

Water is delivered by:— 1. Private System; 2. Ditch Company; 3. State Project; 4. Federal Project; 5. Irrigation District

App. No. Decree No.	NAME OF APPROPRIATOR TO WHOM DECREED	NAME OF STREAM	Date App. Date Priority	Miner's Inches	In Use	NAME OF DITCH (Water Delivered By)	No.	R/F	Present Irr. Acres	Irrigable Acres
3-527	ELIZABETH N OKERLEY	PAGE CREEK	7-1-01	120	NO				—	—
	RE NESE 31-N2SW32									
3-63	FRANK E WRIGHT	UNNAMED STREAM	4-99	120	NO					
NEAR SW COR. SENW SEC. 32										
1-333	DENNIS PIORDAN	UNNAMED STREAM	11-26-90	50	NO (pt)				—	—
	NW SW SEC. 32									

NOTE: R—Denotes Regular Irrigation. F—Flood Irrigation.

Adequate Supply: Yes..... No..... Explain.....

Remarks.....

River Basin MISSOURI RIVER

Also in: Plat No..... Twp..... Rge.....	Plat No..... Twp..... Rge.....	Plat No..... Twp..... Rge.....
Plat No..... Twp..... Rge.....	Plat No..... Twp..... Rge.....	Plat No..... Twp..... Rge.....

Information From: FIELD SURVEY



Land Ownership

F-1-A

County FERGUS

T 17N R 18E Plat No 81

Farm Checked: Date 9-23-70

Photo No 4CC-223

By A. PRESTON

MONTANA WATER RESOURCES BOARD

Water Resources Survey

Legal Land Owner DALE K. & SHARON KNOX Address BROOKS, MONT

Operator SAME Address

Water is delivered by:— 1. Private System; 2. Ditch Company; 3. State Project; 4. Federal Project; 5. Irrigation District

App. No. Decree No.	NAME OF APPROPRIATOR TO WHOM DECREED	NAME OF STREAM	Date App. Date Priority	Miner's Inches	In Use	NAME OF DITCH (Water Delivered By)	No.	R/F	Present Irr. Acres	Irrigable Acres
3-457	THOS & MARY MERRYFIELD	FISH CREEK	5-1-00	500	NO				—	—
NW NW NW	SEC. 30 T17N R19E									

NOTE: R—Denotes Regular Irrigation. F—Flood Irrigation.

Adequate Supply: Yes..... No..... Explain.....

Remarks.....

River Basin MISSOURI RIVER

Also in: Plat No..... Twp..... Rge.....	Plat No..... Twp..... Rge.....	Plat No..... Twp..... Rge.....
Plat No..... Twp..... Rge.....	Plat No..... Twp..... Rge.....	Plat No..... Twp..... Rge.....

Information From: FIELD SURVEY



Land Ownership

F-1-A

County FERGUS

T 17N R 18E Plat No 81

Farm Checked: Date 4-22-70

Photo No ACC-221-223

By R. PRESTON

MONTANA WATER RESOURCES BOARD

Water Resources Survey

Legal Land Owner VIOLET SWEENEY Address LEWISTOWN

Operator SAME Address

Water is delivered by:— 1. Private System; 2. Ditch Company; 3. State Project; 4. Federal Project; 5. Irrigation District

App. No. Decree No.	NAME OF APPROPRIATOR TO WHOM DECREED	NAME OF STREAM	Date App. Date Priority	Miner's Inches	In Use	NAME OF DITCH (Water Delivered By)	No.	R/F	Present Irr. Acres	Irrigable Acres
2-196	MORIO SWEENEY	FISH CREEK	7-5-93	100	NO				—	—
	NWSE SEC. 15									
3-381	JOHN SWEENEY	UN-TRIB. OF MOLLASIN CRI FISH CREEK	7-22-01	200	NO				—	—
	SENE SEC. 22									
1-366	MORY E. VANNEST	UN-TRIB. OF FISH CREEK	Oct 84	100	NO (ft)				—	—
DE 4R	NE COR. NW4 SEC. 24									

NOTE: R—Denotes Regular Irrigation. F—Flood Irrigation.

Adequate Supply: Yes..... No..... Explain.....

Remarks.....

River Basin MISSOURI RIVER

Also in: Plat No..... Twp..... Rge.....	Plat No..... Twp..... Rge.....	Plat No..... Twp..... Rge.....
Plat No..... Twp..... Rge.....	Plat No..... Twp..... Rge.....	Plat No..... Twp..... Rge.....

Information From: FIELD SURVEY

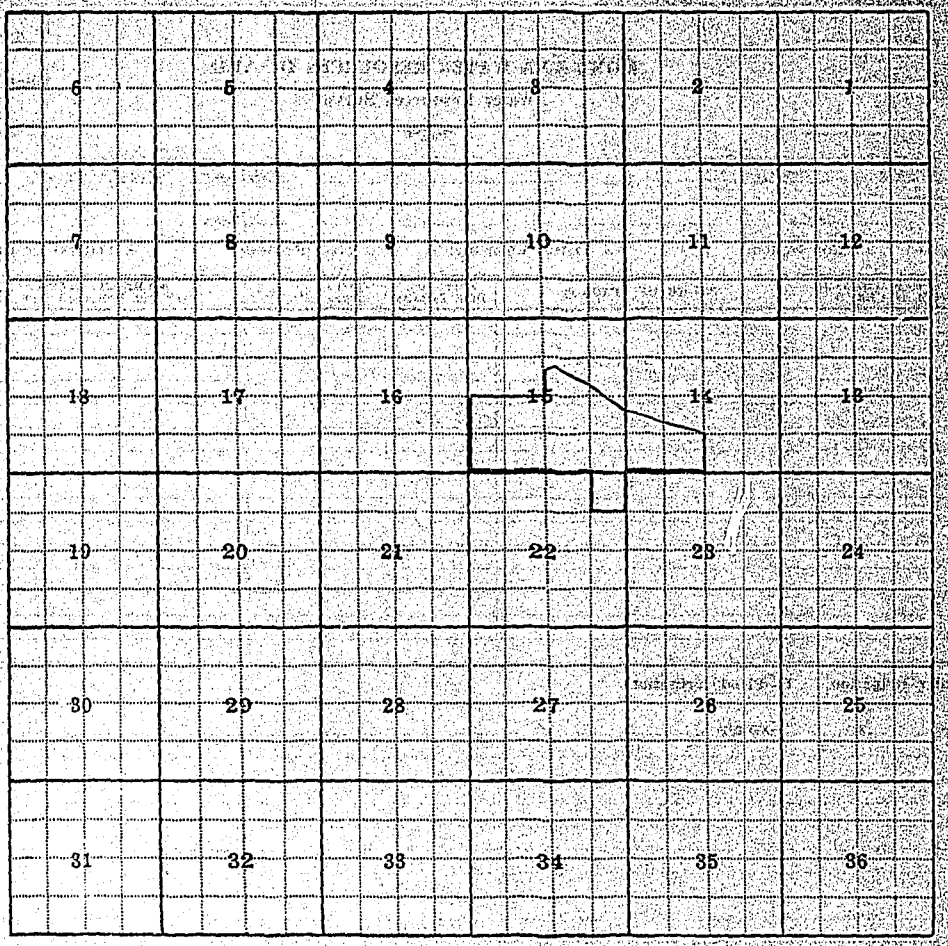

Land Ownership

F-1-A

County FERGUS

T 17N R 18E Plat No. 81

Farm Checked: Date 4-22-70

Photo No. 4CC-171 E 169

By A. PRESTON

MONTANA WATER RESOURCES BOARD

Water Resources Survey

Legal Land Owner RUDOLPH H. & ANNA C. VANEK Address Rt. 3 Lewistown

Operator SAME Address

Water is delivered by:— 1. Private System; 2. Ditch Company; 3. State Project; 4. Federal Project; 5. Irrigation District

App. No. Decree No.	NAME OF APPROPRIATOR TO WHOM DECREED	NAME OF STREAM	Date App. Date Priority	Miner's Inches	In Use	NAME OF DITCH (Water Delivered By)	No.	R/F	Present Irr. Acres	Irrigable Acres
2-385	CHAS. P. COLVER	WARM SPRING CREEK	6-8-96	400	NO				—	—
	NWSW SEC. 34									
2-373	FREDERICK T. COLVER	WARM SPRING CREEK	6-9-95	400	NO (d)				—	—
	NENE SEC. 35									

NOTE: R—Denotes Regular Irrigation. F—Flood Irrigation.

Adequate Supply: Yes..... No..... Explain.....

Remarks.....

River Basin MISSOURI RIVER

Also in: Plat No..... Twp..... Rge.....	Plat No..... Twp..... Rge.....	Plat No..... Twp..... Rge.....
Plat No..... Twp..... Rge.....	Plat No..... Twp..... Rge.....	Plat No..... Twp..... Rge.....

Information From: FIELD SURVEY



Land Ownership_____

F-1-A

County FERGUS

T 17 R 19 Plat No. 82

Farm Checked: Date 7-29-70

Photo No.

By A. T. PRESTON

MONTANA WATER RESOURCES BOARD

Water Resources Survey

Legal Land Owner W. R.'s NOT ABLE to LOCATE. Address

Operator Address

Water is delivered by:— 1. Private System; 2. Ditch Company; 3. State Project; 4. Federal Project; 5. Irrigation District

App. No. Decree No.	NAME OF APPROPRIATOR TO WHOM DECREED	NAME OF STREAM	Date App. Date Priority	Miner's Inches	In Use	NAME OF DITCH (Water Delivered By)	No.	R/F	Present Irr. Acres	Irrigable Acres
* 4-314 M	EDWARD E TOWNSEND	UNNAMED CREEK	7-1-84	150		PUT IN SEC. 35			—	—
A-172 M	EDWIN E TOWNSEND	LITTLE DEER CREEK	10-20-82	150		PUT IN SEC. 10			—	—
6-379	GOLD ACRE DEV. CO.	LINCOLN GULCH	9-15-15	1000		MINING NLD			—	—
3-198	W.G., NORMAN, & J.J. NIELSON	MOCCASIN CREEK	7-10-01	10		MINING NLD			—	—
* 2-256	W.G. NORMAN & A.D. HARMAN	SPRING	6-29-94	50		PUT IN SEC. 10			—	—
* 6-405	BERTHA V. GILPATRICK	SPRING COULEE	10-23-17	120		PUT IN SEC. 10			—	—
2-117	W.H. HANKS, & WM H. BURGESS	N FK WM SPRING CREEK	9-19-92	50		MINING NLD			—	—
A-119 M	DAVID JONES & GEO. LEUHART	N. FK. WM. SPRING CREEK	2-15-82	300		MINING NLD			—	—
A-118 M	P. LANDUSKY, & R.M. DRYDEN	N. FK. WM. SPRING CREEK	4-29-82	750		MINING NLD			—	—
A-134 M	" "	"	4-28-82	750		PUT IN SEC. 14			—	—
* A-89 ML	A.M. ESLER & WM. SHEAKLEY	WALACE GULCH	3-6-82	ALL		MINING NLD			—	—
3-148	FLORETTA DOYLE	BULL CREEK	10-25-00	160	*	NESE SEC. 18			—	—
3-147	OTTO L. KEMPENDORFF	BULL CREEK	10-25-00	160		SWNW SEC. 20			—	—
3-149	MARTIN H. ALLAN	E. FK. BULL CREEK	10-25-00	160	+	SESE SEC. 17			—	—

NOTE: R—Denotes Regular Irrigation. F—Flood Irrigation.

Adequate Supply: Yes..... No..... Explain + SEE ERWIN L. LIPKE

Remarks * " ELMER A. KENT

* COULD NOT LOCATE THESE STREAMS OR DRAINAGE.

** THE OTHERS WERE LOCATED BY STREAM BUT NOT BY P.O.D. OR INTENDED PLACE of USE.

River Basin

Also in: Plat No. Twp. Rge.	Plat No. Twp. Rge.	Plat No. Twp. Rge.
Plat No. Twp. Rge.	Plat No. Twp. Rge.	Plat No. Twp. Rge.

Information From:

F-1-A

County FERGUS

STATE OF MONTANA
WATER CONSERVATION BOARD
Water Resources Survey

T 17N R 19E Plat No. 82

Farm Checked: Date 9-27-10

Photo No. 4CC-161, 4CC-162

By A. T. PRESTHAM

Legal Land Owner CHARLES H. & CLARA M. HILL Address LEWISTOWN, MONT.

Operator SAME Address SAME

Water is delivered by:— (1) Private System; 2. Ditch Company; 3. State Project; 4. Federal Project; 5. Irrigation District

App. No. Decree No.	NAME OF APPROPRIATOR TO WHOM DECREED	NAME OF STREAM	Date App. Date Priority	Miner's Inches	In Use	NAME OF DITCH (Water Delivered By)	No.	R/F	Present Irr. Acres	Irrigable Acres
✓* 7-150	ESSIE EGELAND NO. FK.	WARM SPRING CREEK	5-1-46	100	NO	HILL DITCH			—	—
✓ 7-89	RUFUS D. WARNER	No. Fk. WARM SPRING CREEK	5-20-86	100	NO				—	—
✓ 7-220	MARTHA GARDENER	No. Fk. WARM SPRING CREEK	9-17-89	432	NO				—	—
✓ 15-38IM	RUDOLPH TADEWALD	WARM SPRING CREEK & ALPINE CREEK	9-29-31	150	NO		1	R	0	PI 20
✓ 2-377	JOSHUA LINCOLN	NO. FK. WARM SPRING CREEK	5-22-96	150	NO				—	—
✓* A-24M	EUGENE ERWIN & GRANVILLE TURNER	NO FK WARM SPRING CREEK	7-23-00	300	NO	HILL DITCH			—	—
	POD NE-NW) SEC 35 T17-R19									
✓ A-59M	C. L. CODET ETAL	N. FK. WM. SPR. CR.	11-3-81	300	—	MINING			—	—

NOTE: R—Denotes Regular Irrigation. F—Flood Irrigation.

Adequate Supply: Yes..... No..... Explain.....

Remarks.....

* HAS NOT USE FOR 2 YRS. PLANS TO USE NEXT YEAR. THESE HAD WR. I BELIEVE TO HAVE SAME P.O.D.

River Basin MISSOURI RIVER

Also in: Plat No.	Twp.	Rge.	Plat No.	Twp.	Rge.	Plat No.	Twp.	Rge.
Plat No.	Twp.	Rge.	Plat No.	Twp.	Rge.	Plat No.	Twp.	Rge.

Information From: CLARA M. HILL



Land Ownership_____

F-1-A

County FERGUS

STATE OF MONTANA
WATER CONSERVATION BOARD
Water Resources Survey

T 17N R 19E Plat No. 82

Farm Checked: Date 9-27-70

Photo No. 4CC-161, 4CC-162

By A. T. PRESTON

Legal Land Owner RUSSELL & ELIZABETH TADEWALD Address HILGER MONT

Operator SAME Address

Water is delivered by:— 1. Private System; 2. Ditch Company; 3. State Project; 4. Federal Project; 5. Irrigation District

App. No. Decree No.	NAME OF APPROPRIATOR TO WHOM DECREED	NAME OF STREAM	Date App. Date Priority	Miner's Inches	In Use	NAME OF DITCH (Water Delivered By)	No.	R/F	Present Irr. Acres	Irrigable Acres
1-99	RUFUS D. WARNER	NO. FK. WARM SPRING CREEK	5-20-86	100	NO				—	—
15-379M	RUDOLPH TADEWALD *	SPRING, LAKE & BEAVER DAM	9-29-31	50	NO				—	—
15-381M	RUDOLPH TADEWALD	WARM SPRING CREEK & ALPINE CREEK	5-29-31	150	NO				—	—
A-341M	DAVID JONES	NO. FK. WM. SPRING CR	3-14-85	200	NO				—	—
A207M	B. DEXTER	WARM SPRING CR.	4-24-81	ALL	—				—	—
	SW SE SEC. 31									
A-59M	C.L. CODET ETAL	N. FK. WM. SPR. CR.	11-3-81	300	—	MINING				
	1/2 MILE ABOVE JUNCTION W/ WM. SPR. CR.									

NOTE: R—Denotes Regular Irrigation. F—Flood Irrigation.

Adequate Supply: Yes..... No..... Explain.....

Remarks.....

*, SAYS HE USES FOR STOCK.
ALLAN FOLDA

*SPRING IN SWSE SEC. 35

River Basin MISSOURI

Also in: Plat No..... Twp..... Rge.....	Plat No..... Twp..... Rge.....	Plat No..... Twp..... Rge.....
Plat No..... Twp..... Rge.....	Plat No..... Twp..... Rge.....	Plat No..... Twp..... Rge.....

Information From:

ALLAN FOLDA
(NEIGHBOR)



Land Ownership

F-1-A

County FERGUS

Farm Checked: Date 7-27-70

By A. T. PRESTON

STATE OF MONTANA
WATER CONSERVATION BOARD
Water Resources Survey

T 17N R 19E Plat No. 82

Photo No. 4CC-161, 4CC-160
4CC-230 5CC-34

Legal Land Owner ERVING L. & LORRAINE A. LIPKE Address HILGER MONT.

Operator SAME Address

Water is delivered by:— 1. Private System; 2. Ditch Company; 3. State Project; 4. Federal Project; 5. Irrigation District

App. No. Decree No.	NAME OF APPROPRIATOR TO WHOM DECREED	NAME OF STREAM	Date App. Date Priority	Miner's Inches	In Use	NAME OF DITCH (Water Delivered By)	No.	R/F	Present Irr. Acres	Irrigable Acres
2-377	JOSHUA LINCOLN	UNNAMED CREEK	5-22-96	75	NO				—	—
7-33	FRANK KOSIR & SONS CO.	No. FK. WARM SPRING CREEK	4-19-38	100	NO				—	—
* 6-151	WILLIE B. FARRAR	UNNAMED CREEK	2-1-11	200	NO				—	—
NEAR	SWSW SEC. 8									
3-149	MARTIN H. ALLAN	E. FK. BULL CR.	10-25-00	160	—				—	—

NOTE: R—Denotes Regular Irrigation. F—Flood Irrigation.

Adequate Supply: Yes..... No..... Explain.....

Remarks.....

* CLAIMS TO USE FOR STOCK

River Basin MISSOURI

Also in: Plat No..... Twp..... Rge.....	Plat No..... Twp..... Rge.....	Plat No..... Twp..... Rge.....
Plat No..... Twp..... Rge.....	Plat No..... Twp..... Rge.....	Plat No..... Twp..... Rge.....

Information From: ERWIN LIPKE



Land Ownership

F-1-A

County FERGUS

STATE OF MONTANA
WATER CONSERVATION BOARD
Water Resources Survey

T. 17N R. 19E Plat No. 82

Farm Checked: Date 7-27-70

Photo No. 4CC-164, 4CC-163, 4CC-162

By A. T. PRESTON

Legal Land Owner GUNNAR & ESTHER MICKELSEN Address TEWISTOWN MONT.

Operator ALLEN FOUCH Address HILGER MONT.

Water is delivered by:— (1) Private System; 2. Ditch Company; 3. State Project; 4. Federal Project; 5. Irrigation District

App. No. Decree No.	NAME OF APPROPRIATOR TO WHOM DECREED	NAME OF STREAM	Date App. Date Priority	Miner's Inches	In Use	NAME OF DITCH (Water Delivered By)	No.	R/F	Present Irr. Acres	Irrigable Acres
2-180	WALTER S. SMITH	MUSKRAT CREEK	6-7-93	100	NO				—	—
2-606	CLIFF DEYO	SAWMILL GULCH	6-10-99	100	YES	ALLEN PUMP DITCH	1	R	35	
2-609	JAS. B. MILLS	2 SPRINGS IN SEC. 28- T.17N-R.19E	6-28-99	100	NO				—	—
7-4	CLARENCE T. MONTGOMERY	SPRING	4-16-35	100	NO				—	—
1-89	RUFUS D. WARNER	ND. FK. WARM SPRING CR.	5-20-86	100	NO				—	—
	NESE SEC. 34									

NOTE: R—Denotes Regular Irrigation. F—Flood Irrigation.

Adequate Supply: Yes..... No..... Explain.....

Remarks.....

River Basin MISSOURI

Also in: Plat No.	Twp.	Rge.	Plat No.	Twp.	Rge.	Plat No.	Twp.	Rge.
Plat No.	Twp.	Rge.	Plat No.	Twp.	Rge.	Plat No.	Twp.	Rge.

Information From: ALLAN FOUCH

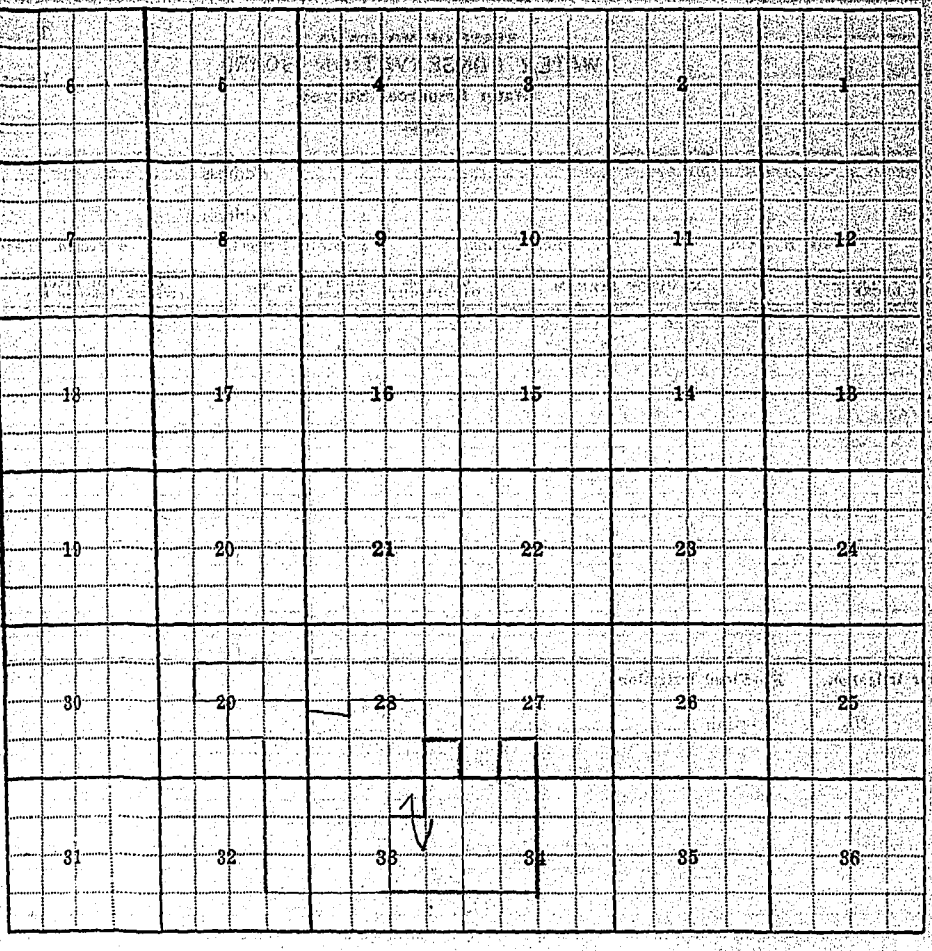

Land Ownership

F-1-A

County FERGUS

STATE OF MONTANA
WATER CONSERVATION BOARD
Water Resources Survey

T 17N R 19E Plat No. 82

Farm Checked: Date 5-19-70

Photo No. 5CC-34, 5CC-35, 4CC-225, 4CC-226, 4CC-227, 4CC-228, 4CC-163, 4CC-160

By A. T. Preston

Legal Land Owner ERWIN L. LIPKE Address HUGER

Operator SAME Address SAME

Water is delivered by:— (1) Private System; 2. Ditch Company; 3. State Project; 4. Federal Project; 5. Irrigation District

App. No. Decree No.	NAME OF APPROPRIATOR TO WHOM DECREED	NAME OF STREAM	Date App. Date Priority	Miner's Inches	In Use	NAME OF DITCH (Water Delivered By)	No.	R/F	Present Irr. Acres	Irrigable Acres
6-151	WILLIE B. FARRAR	UNNAMED CREEK	2-1-11	200	NO				—	—
* 3-242	FRANK D. FINLAW	EAST FK. BULL CREEK	10-10-00	160	YES	LIPKE DAM & DITCH	1	R	17	—
* 5-538	RICHARD W. McKINNEY	(BIG) DEER CREEK	7-1-07	160	NO				—	—
2-150	ALBERT SCHNEIDER	SOUTH FK. DEER CREEK	6-1-92	ALL WATER	NO				—	—
2-376	JOSHUA LINCOLN *	UNNAMED CREEK	6-1-96	75	NO				—	—
2-377	JOSHUA LINCOLN	N. F. Warm Sp. CREEK	5-22-96	150	NO				—	—
3-270	PETER A. MUNSON	E. FK. BULL CR.	8-1-01	200	YES		1	R	52	—

NOTE: R—Denotes Regular Irrigation. F—Flood Irrigation.

Adequate Supply: Yes..... No..... Explain * S. FK. N. FK.

Remarks

3-242 * POD - SWSW - SEC 8 T17-R19

5-538 *' POD NWSW - SEC 16 T17-R19 & NWSE SEC 7 T17-R19

OTHER THAN * & *' LIPKE CLAIMS to USE W.R.'s for stock.

River Basin MISSOURI

Also in: Plat No. Twp. Rge.	Plat No. Twp. Rge.	Plat No. Twp. Rge.
Plat No. Twp. Rge.	Plat No. Twp. Rge.	Plat No. Twp. Rge.

Information From: ERWIN LIPKE