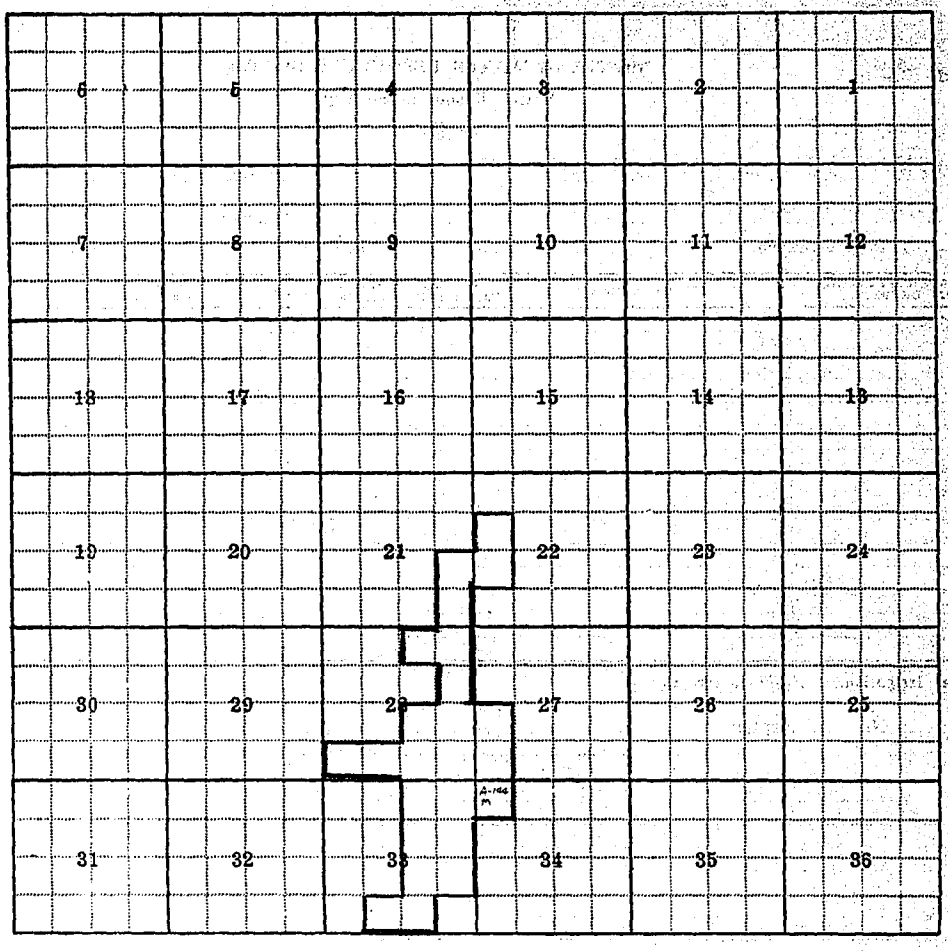

Land Ownership

F-1-A

County FERGUS

T 18N R 19E Plat No. 68

Farm Checked: Date 4-22-70

MONTANA WATER RESOURCES BOARD

Water Resources Survey

Photo No. 6CC-9 &

6CC-11

By D F Smith

Legal Land Owner MARIA A. BEALL Address ?

Operator ? Address

Water is delivered by:— 1. Private System; 2. Ditch Company; 3. State Project; 4. Federal Project; 5. Irrigation District

App. No. Decree No.	NAME OF APPROPRIATOR TO WHOM DECREED	NAME OF STREAM	Date App. Date Priority	Miner's Inches	In Use	NAME OF DITCH (Water Delivered By)	No.	R/F	Present Irr. Acres	Irrigable Acres
1-331	WILLIAM VANNEST	DEER CREEK	6-7-90	300	NO(M)				—	—
	300 yds W of [illegible]	Sec 10 & 11 -18-19								

NOTE: R—Denotes Regular Irrigation. F—Flood Irrigation.

Adequate Supply: Yes..... No..... Explain.....

Remarks.....

River Basin MISSOURI

Also in: Plat No. Twp. Rge.	Plat No. Twp. Rge.	Plat No. Twp. Rge.
Plat No. Twp. Rge.	Plat No. Twp. Rge.	Plat No. Twp. Rge.

Information From: FIELD SURVEY

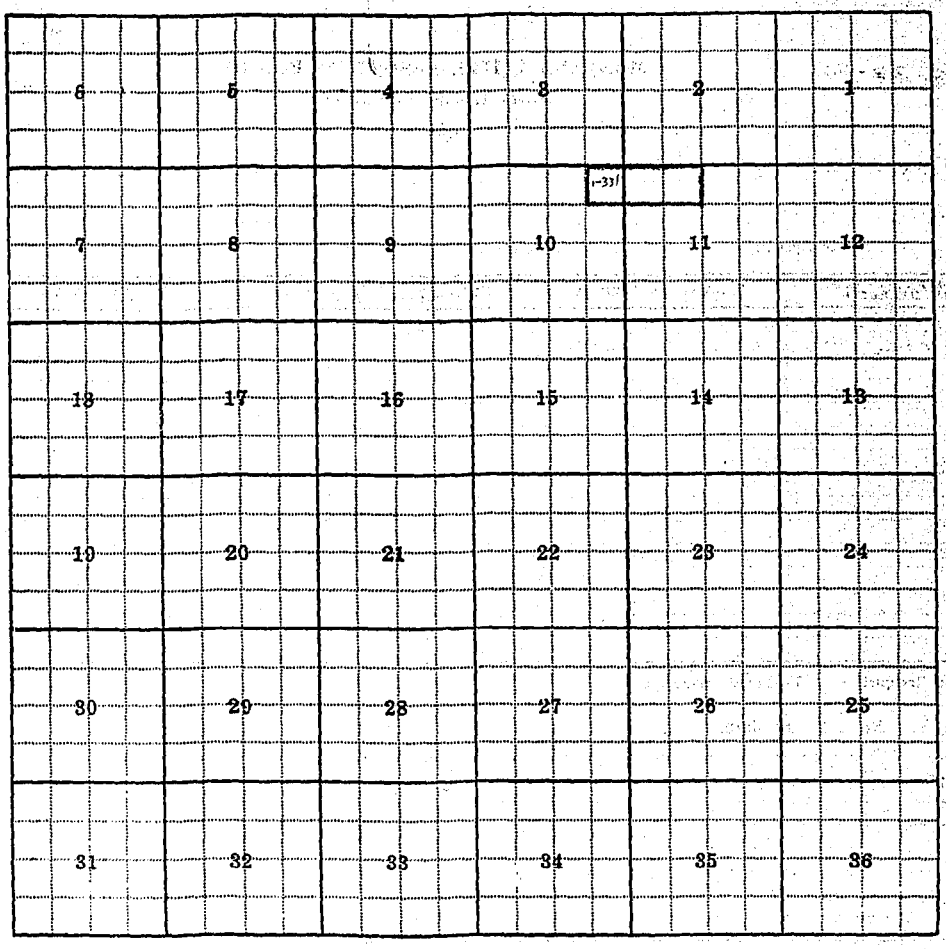

Land Ownership

F-1-A

County FERGUS

T 18N R 19E Plat No. 68

Farm Checked: Date 4-22-70

MONTANA WATER RESOURCES BOARD

Water Resources Survey

Photo No. 6CC-11

By D. F. Jake SMITH

Legal Land Owner THELMA A. ARNTZEN Address

Operator C/D KENNETH A. ARNTZEN Address CHRISTINA

Water is delivered by:— 1. Private System; 2. Ditch Company; 3. State Project; 4. Federal Project; 5. Irrigation District

App. No. Decree No.	NAME OF APPROPRIATOR TO WHOM DECREED	NAME OF STREAM	Date App. Date Priority	Miner's Inches	In Use	NAME OF DITCH (Water Delivered By)	No.	R/F	Present Irr. Acres	Irrigable Acres
6-416	WM. L. BRAGG	DOG CREEK	6-24-19	100	NO (PT)				—	—
	So. 69°31' W 1639 from	NE Corn Sec 5-18-19								

NOTE: R—Denotes Regular Irrigation. F—Flood Irrigation.

Adequate Supply: Yes..... No..... Explain.....

Remarks.....

River Basin MISSOURI

Also in: Plat No..... Twp..... Rge.....	Plat No..... Twp..... Rge.....	Plat No..... Twp..... Rge.....
Plat No..... Twp..... Rge.....	Plat No..... Twp..... Rge.....	Plat No..... Twp..... Rge.....

Information From:

NEIL LOCKE

(HIRED MAN)

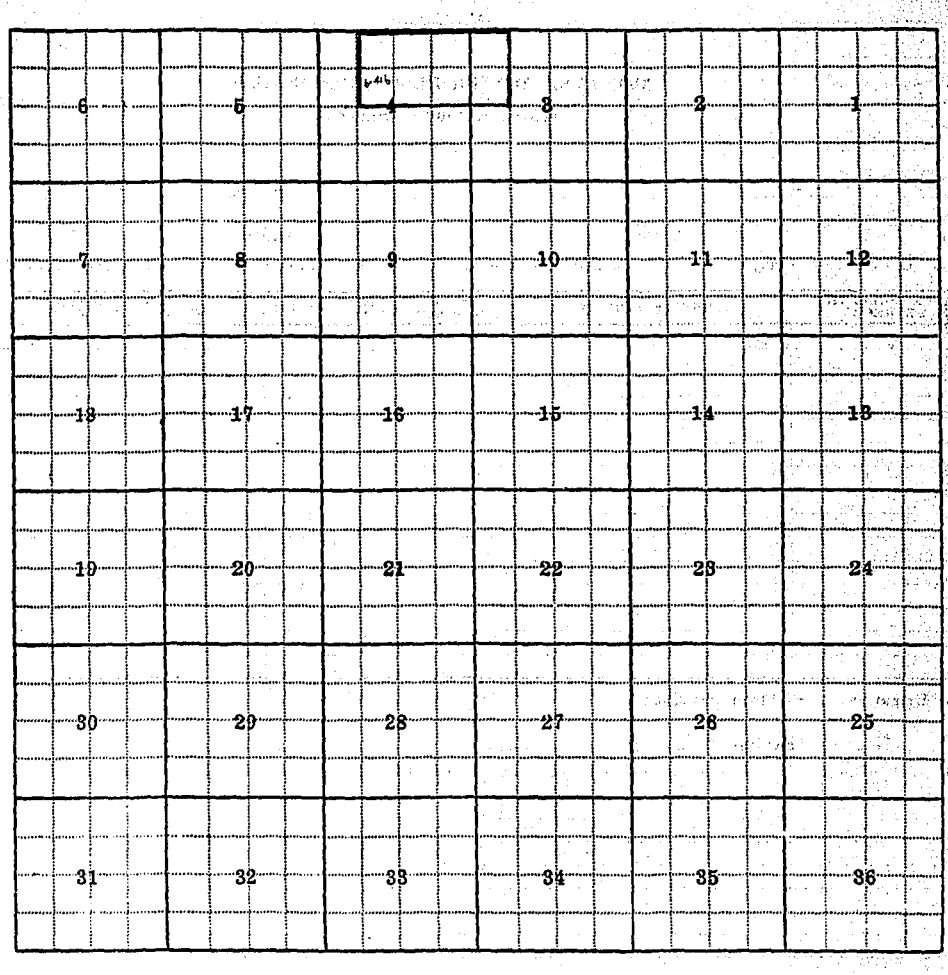

Land Ownership

F-1-A

County FERGUS

T 18N R 19E Plat No. 6[illegible]

Farm Checked: Date 4-22-70

MONTANA WATER RESOURCES BOARD

Water Resources Survey

Photo No. 6CC-13 & 6CC-1[illegible]

By D F Smith

Legal Land Owner STATE Address

Operator KENNETH ARNTZEN Address CHRISTINA

Water is delivered by:— 1. Private System; 2. Ditch Company; 3. State Project; 4. Federal Project; 5. Irrigation District

App. No. Decree No.	NAME OF APPROPRIATOR TO WHOM DECREED	NAME OF STREAM	Date App. Date Priority	Miner's Inches	In Use	NAME OF DITCH (Water Delivered By)	No.	R/F	Present Irr. Acres	Irrigable Acres
6-416	WM. L. BRAGG	DOG CREEK	6-24-19	100	NO (PT)				—	—
	So 69° 31' W 1639' from NE Cor. Sec 5-18-19									

NOTE: R—Denotes Regular Irrigation. F—Flood Irrigation.

Adequate Supply: Yes..... No..... Explain.....

Remarks.....

ARNTZEN DOES USE DOG CREEK FOR STOCK.

River Basin MISSOURI

Also in: Plat No. Twp. Rge.	Plat No. Twp. Rge.	Plat No. Twp. Rge.
Plat No. Twp. Rge.	Plat No. Twp. Rge.	Plat No. Twp. Rge.

Information From:

NEIL LOCKE

(HIRED MAN)

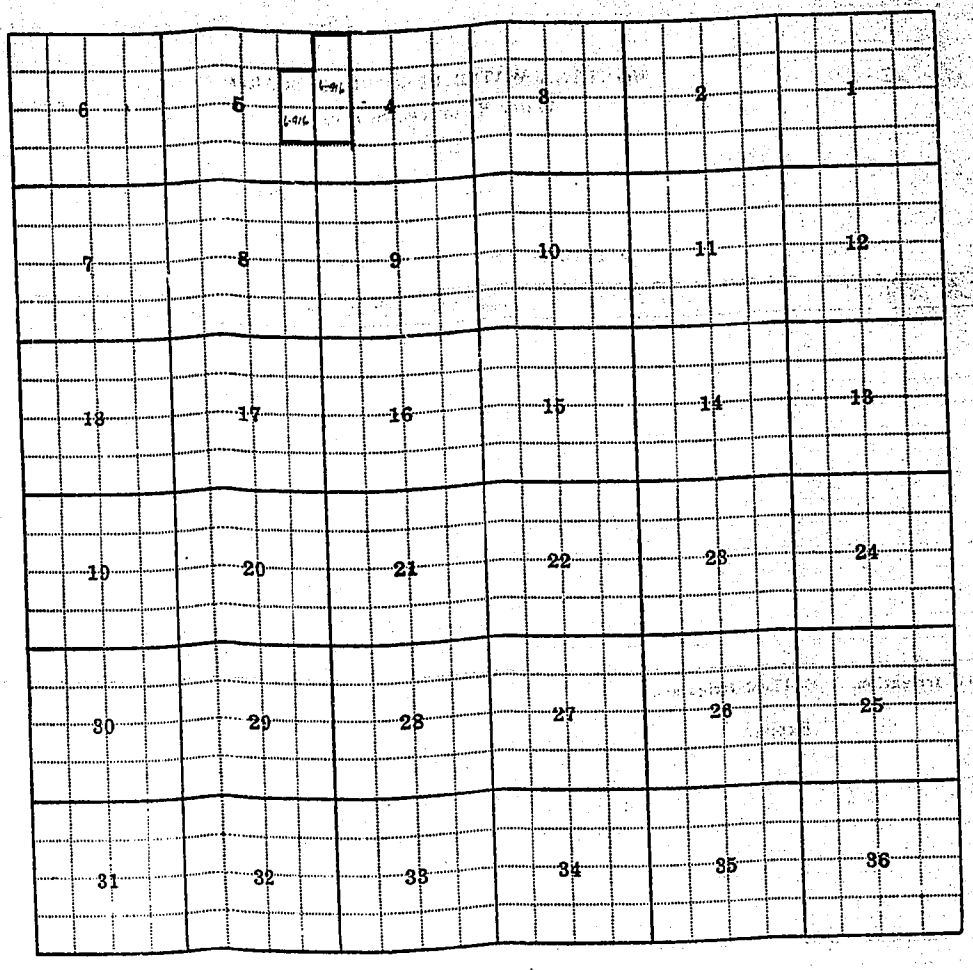

Land Ownership

F-1-A

County FERGUS

Farm Checked: Date 9-22-70

By D. F. Smith

T 18N R 19E Plat No. 68

Photo No. 6CC-11 & 6CC-13

MONTANA WATER RESOURCES BOARD

Water Resources Survey

Legal Land Owner LEE & MARJORIE BENES Address

Operator DALE KNOX Address LEWISTOWN

Water is delivered by:— 1. Private System; 2. Ditch Company; 3. State Project; 4. Federal Project; 5. Irrigation District

App. No. Decree No.	NAME OF APPROPRIATOR TO WHOM DECREED	NAME OF STREAM	Date App. Date Priority	Miner's Inches	In Use	NAME OF DITCH (Water Delivered By)	No.	R/F	Present Irr. Acres	Irrigable Acres
1-331	WILLIAM VANNEST	DEER CREEK	6-7-90	300	NO (pt)				—	—
	300 yds Wapiti [illegible] Sec 10 & 11 - 18 - 19									

NOTE: R—Denotes Regular Irrigation. F—Flood Irrigation.

Adequate Supply: Yes..... No..... Explain.....

Remarks.....

River Basin MISSOURI

Also in: Plat No..... Twp..... Rge.....	Plat No..... Twp..... Rge.....	Plat No..... Twp..... Rge.....
Plat No..... Twp..... Rge.....	Plat No..... Twp..... Rge.....	Plat No..... Twp..... Rge.....

Information From:

NEIL LOCKE (NEIGHBOR)

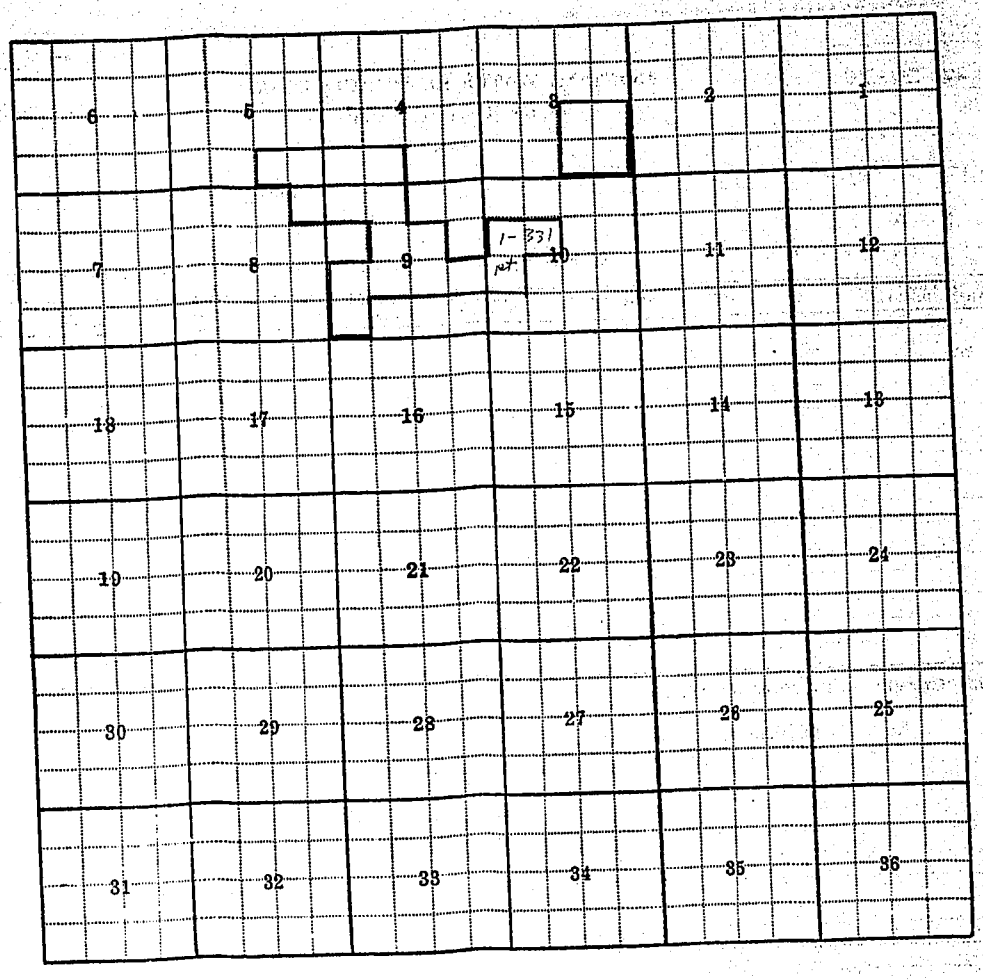

Land Ownership.....

F-1-A

County FERGUS

T 18N R 19E Plat No. 68

Farm Checked: Date 4-22-70

MONTANA WATER RESOURCES BOARD

Water Resources Survey

Photo No. 5CC-100

By Jackie Smith

Legal Land Owner ALAN B. WIEDMAN Address LEWISTOWN

Operator JOHN MONTGOMERY Address HILGER BOX 8

Water is delivered by:— (1) Private System; 2. Ditch Company; 3. State Project; 4. Federal Project; 5. Irrigation District

App. No. Decree No.	NAME OF APPROPRIATOR TO WHOM DECREED	NAME OF STREAM	Date App. Date Priority	Miner's Inches	In Use	NAME OF DITCH (Water Delivered By)	No.	R/F	Present Irr. Acres	Irrigable Acres
* Z-166	SIBYLLA W. FK	ARMELLS CREEK	5-1-93	160	I-S	WIEDMAN PUMP	1	R	37	—
	WIEDMAN	SWSE SEC. 36				SPRINKLER & DITCH				
		T18N R19E								
		Also IN (69)								

NOTE: R—Denotes Regular Irrigation. F—Flood Irrigation.

Adequate Supply: Yes..... No..... Explain.....

Remarks

* MONTGOMERY SAID HE DID NOT KNOW WHAT W.R. HE WAS USING, BUT WAS SURE THERE WAS ONE FOR 400 MINERS INCHES. (SHOULD BE IN PLAT 69 WHICH WAS COMPLETED LAST FALL BY J. REHBEIN). HE SAID HIS FATHER-IN-LAW, ALAN WIEDMAN, HAD BEEN IRRIGATING THIS LAND FOR 25 OR 30 YEARS. HE ALSO PLANS TO CONTINUALLY DEVELOP THIS SYSTEM UNTIL HE IRRIGATES AROUND 400 AC. IN THIS TWP. & 18N-20E, ALL FROM ARMELLS CR.

River Basin MISSOURI

Also in:		
Plat No. 67 Twp. 18N Rge. 20E	Plat No..... Twp..... Rge.....	Plat No..... Twp..... Rge.....
Plat No. 67 Twp. 18N Rge. 18E	Plat No..... Twp..... Rge.....	Plat No..... Twp..... Rge.....

Information From: JOHN MONTGOMERY



Land Ownership.....

F-1-A

County FERGUS

Farm Checked: Date 4-22-70

By D F Smith

Legal Land Owner GERALD W. & EVELYN BUSSEY

Address LEWISTOWN

Operator SAME

Address

T 18N R 19E Plat No. 68

Photo No. 5CC-182, 5CC-184, 5CC-105 & 5CC-103

MONTANA WATER RESOURCES BOARD

Water Resources Survey

Water is delivered by:— 1. Private System; 2. Ditch Company; 3. State Project; 4. Federal Project; 5. Irrigation District

App. No. Decree No.	NAME OF APPROPRIATOR TO WHOM DECREED	NAME OF STREAM	Date App. Date Priority	Miner's Inches	In Use	NAME OF DITCH (Water Delivered By)	No.	R/F	Present Irr. Acres	Irrigable Acres
6-165	JAS. McKENNA	SPRING - NWSE SEC 19	4-17-11	200	NO					
	NWSE Sec 29									

NOTE: R—Denotes Regular Irrigation. F—Flood Irrigation.

Adequate Supply: Yes..... No..... Explain.....

Remarks.....

River Basin MISSOURI

Information From: FIELD SURVEY & JOHN MONTGOMERY (NEIGHBOR)

Also in: Plat No..... Twp..... Rge.....	Plat No..... Twp..... Rge.....	Plat No..... Twp..... Rge.....
Plat No..... Twp..... Rge.....	Plat No..... Twp..... Rge.....	Plat No..... Twp..... Rge.....

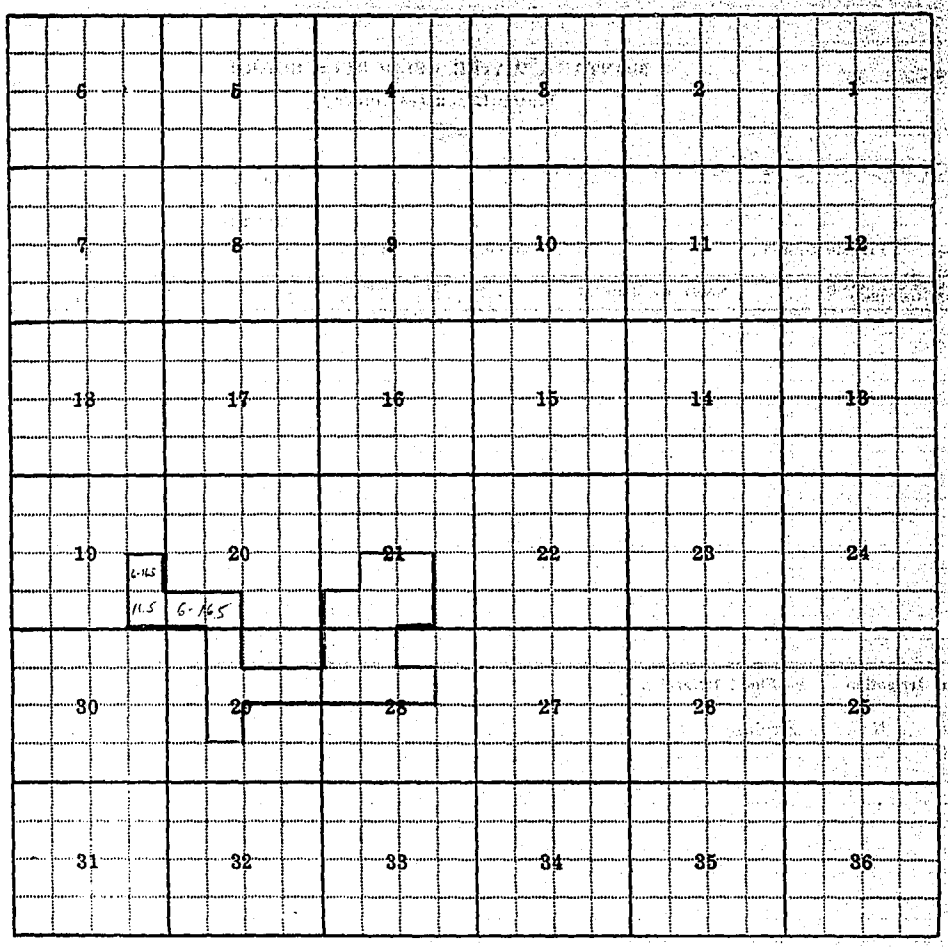

Land Ownership

F-1-A

County FERGUS

T 18N R 20E Plat No. 69

Farm Checked: Date 10-30-69

MONTANA WATER RESOURCES BOARD

Water Resources Survey

Photo No. 5CC-129

By JIM REHBEIN

Legal Land Owner RALPH M. BEATTY SEND BOOK Address FERGUS, MONT

Operator SAME Address

Water is delivered by:— (1) Private System; 2. Ditch Company; 3. State Project; 4. Federal Project; 5. Irrigation District

App. No. Decree No.	NAME OF APPROPRIATOR TO WHOM DECREED	NAME OF STREAM	Date App. Date Priority	Miner's Inches	In Use	NAME OF DITCH (Water Delivered By)	No.	R/F	Present Irr. Acres	Irrigable Acres
A-217	HERBERT BLANCHARD	BOXELDER CREEK	4-27-83	150	YES	BEATTY DITCHES	1	R		
	POD. 2 MILES BELOW	WM. FERGUS RANCH								
	SE SE NW SEC. 25									
MISC FILE *8856 1706 1st DOC.	RALPH M. BEATTY	PIT SW SE-E OF RR.	1945	3000 GAL PER HOUR	YES	BEATTY PUMP & DITCHES & PIT	1	R	206	
MISC FILE *8857 1706 2nd DOC.	RALPH M. BEATTY	WELL SW SE SEC 24	A-19-61	400 GAL PER HR.	YES	BEATTY WELL & PUMP	1	R		
MISC FILE 8859 1706 4th DOC	RALPH M. BEATTY	PIT NENW SEC. 25	NOV. 1961	450 GPH.	YES	BEATTY PUMP & PIT & DITCHES	1	R		

NOTE: R—Denotes Regular Irrigation. F—Flood Irrigation.

Adequate Supply: Yes..... No..... Explain.....

Remarks

TAKEN FROM NLD'S. BEATTY IS LIVING ON THE BLANCHARD HOMESTEAD & THIS W.R. HE CLAIMS AS BEING LISTED IN HIS ABSTRACT. HE HAS A WELL & TWO PITS HE PUMPS OUT OF WHEN HE NEEDS THE EXTRA WATER

APP NO	POD			PLACE OF USE		PURPOSE
A-217		SE NW	SEC 25	SE SW, W2 SE, S2 NE, NE NE	SEC-24	IRRIGATION
		NE NW	SEC 25 T18N-R20E	SW SW, E2 SW, SE NW, SW NE	SEC. 24	"
		SE SW	SEC. 24	E2 SW, W2 SE, SW NE	SEC 24 T18N-R20E	"
		SW NE	SEC 24	N2 NE, SW NE	SEC. 24	"
8856	PIT	SW SE	SEC 24	SW SE, NE NE - W OF RR	SEC. 24	IRRIGATION & STOCK
8857	WELL	SW SE	SEC 24	SW SE E OF RR	SEC. 24	" "
8859	PIT	NE NW	SEC. 25	E½ SW, NW SE	SEC. 24	" "

River Basin MUSSELSHELL

Also in: Plat No..... Twp..... Rge.....	Plat No..... Twp..... Rge.....	Plat No..... Twp..... Rge.....
Plat No..... Twp..... Rge.....	Plat No..... Twp..... Rge.....	Plat No..... Twp..... Rge.....

Information From:

RALPH BEATTY

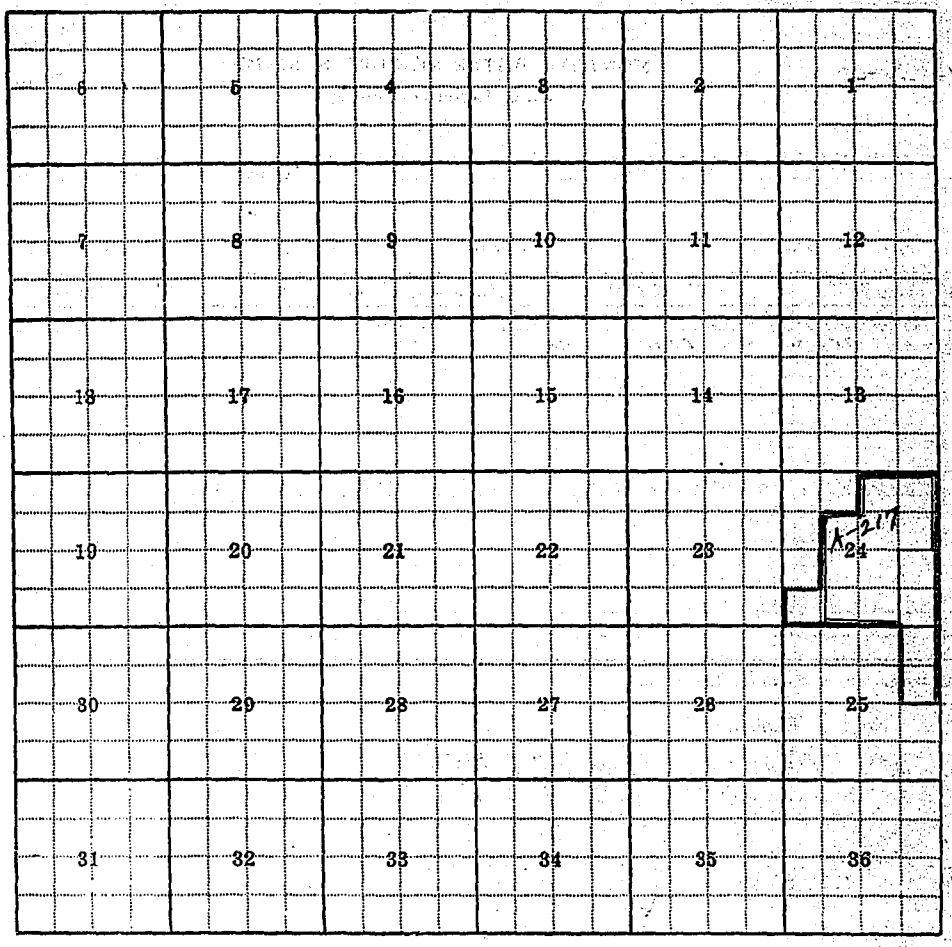

Land Ownership

#I

F-1-A

County FERGUS T 18N R 20E Plat No. 69

Farm Checked: Date 11-5-69

MONTANA WATER RESOURCES BOARD
Water Resources Survey

Photo No. SCC-98, SCC-97, SCC-188, SCC-190, LCC-7

By JIM REHBEIN

Legal Land Owner FRED L. YEAGER Address

Operator C/O TO CHARLES YEAGER SEND BOOK Address FERGUS, MONT.

Water is delivered by:— (1.) Private System; 2. Ditch Company; 3. State Project; 4. Federal Project; 5. Irrigation District

App. No. Decree No.	NAME OF APPROPRIATOR TO WHOM DECREED	NAME OF STREAM	Date App. Date Priority	Miner's Inches	In Use	NAME OF DITCH (Water Delivered By)	No.	R/F	Present Irr. Acres	Irrigable Acres
2-566	GEORGE A. GILPATRICK	ARMELLS CREEK	5-1-98	160	NO	RE				
POD	S. LINE SEC. 16.									
1-166	JAMES FERGUS	ARMELLS CREEK	5-21-89	160	YES	RE FERGUS DITCHES	1	R		
POD	1½ MILES ABOVE HOUSE NW NW NW SEC. 28									
A-221-M	JAMES FERGUS	ARMELLS CREEK	5-5-83	150	YES	RE FERGUS DITCHES	1	R		
POD	NONE	NW NW NW SEC. 28								
1-164	JAMES FERGUS	MIDDLE FK. ARMELLS CR.	5-21-89	60	NO	RE			171	PX 53
POD	2½ MILES ABOVE MY RANCH									
2-464	JAMES FERGUS	E. BRANCH ARMELLS CREEK.	6-1-97	100	YES	FERGUS DITCH	1	R		
POD	ABOUT ¼ MILE ABOVE SAID LAND.									
1-596	L.W. JOHNSON	E. FK ARMELLS CREEK	4-26-99	200	YES	FERGUS DITCH				
POD	¾ MILE ABOVE LAND									
3-414	FERGUS LAND & LIVESTOCK CO	MIDDLE FK ARMELLS CREEK.	9-22-02	400	NO	RE				
POD	NEAR S. LINE SW SE SEC. 32									
3-169	FERGUS LIVESTOCK LAND CO.	E. FK ARMELLS CR.	10-15-1900	1000	YES	FERGUS DITCH	1	R	See page 2	

NOTE: R—Denotes Regular Irrigation. F—Flood Irrigation.

A-47CM JAMES FERGUS BADGER CO 7-31-81 100 NO

Adequate Supply: Yes..... No. X Explain NOT ENOUGH RUN OFF. HE HAS TO SHUT OFF SOME DITCHES TO GET WATER TO OTHERS.

Remarks HE PLANS TO BUILD A LARGE DAM ON ARMELLS CREEK TO IRRIGATE FROM.

* SUPLIMENTAL TO 2-464 — YEAGER CLAIMS ALL RIGHTS FOR STOCK WATER USE

APP. NO	POD	PLACE OF USE	PURPOSE
2-566		SW NE, SE A SEC 17-T18N-R20E	NOT IN USE
1-166	NE NW NW SEC 28	E½ SW, SE NW — SEC. 21-T18N-R20E	IRRIGATION
A-221M	NE NW NW SEC 28	E½ SW, SE NW — SEC. 21-T18N-R20E	"
1-164		SEC. 21 & 28 -T18N-R20E	NOT IN USE
2-464	SE NW NW SEC. 34	S½ SEC. 28 -T18N-R20E	IRRIGATION
1-596	SE NW NW SEC. 34	S½ SEC. 28 -T18N-R20E	"
3-414		E½ E½ SEC. 32, N½ SE, SE SE SEC. 29, SW SW SEC. 28 -T18N-R20E	NOT IN USE
1-158		N2 SE, SW SE, SE SW SEC. 29 & 30 -T18N-R20E	NOT IN USE
3-169	SE NW NW SEC. 34	S½ SEC. 28 -T18N-R20E	IRRIGATION
2-87		E2E2, NE NE SEC 32-T18N-R20E - NOT IN USE	

River Basin MISSOURI

Also in: Plat No..... Twp..... Rge..... Plat No..... Twp..... Rge..... Plat No..... Twp..... Rge.....
Plat No..... Twp..... Rge..... Plat No..... Twp..... Rge..... Plat No..... Twp..... Rge.....

Information From: CHARLES YEAGER

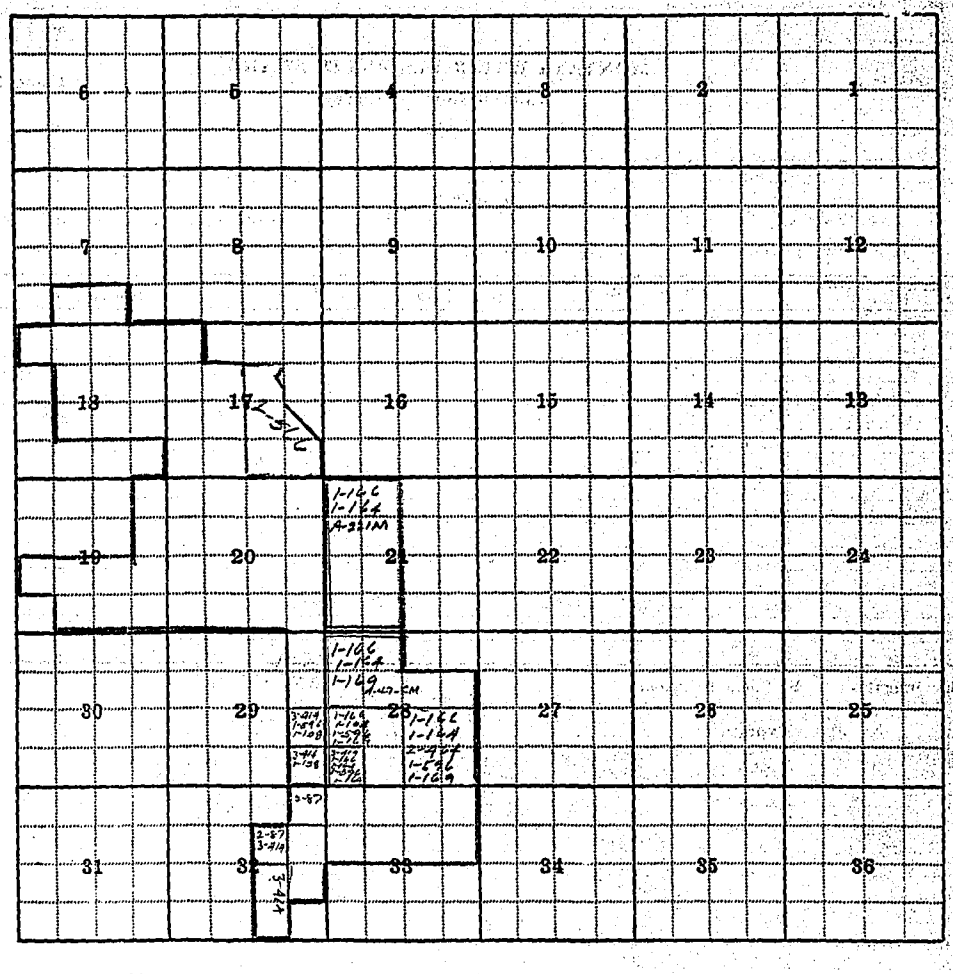

Land Ownership

II

F-1-A

County FERGUS T.....R..... Plat No.....

Farm Checked: Date 11-5-69

MONTANA WATER RESOURCES BOARD
Water Resources Survey

Photo No.....

By.....

Legal Land Owner FRED YEAGER Address.....

Operator CHARLES YEAGER Address.....

Water is delivered by:— (1.) Private System; 2. Ditch Company; 3. State Project; 4. Federal Project; 5. Irrigation District

App. No. Decree No.	NAME OF APPROPRIATOR TO WHOM DECREED	NAME OF STREAM	Date App. Date Priority	Miner's Inches	In Use	NAME OF DITCH (Water Delivered By)	No.	R/F	Present Irr. Acres	Irrigable Acres
1-158	CHRISTIAN WIEDMAN	W. FK. ARMELLS CREEK.	4-25-89	300	NO					
POD	¼ MILE ABOVE W. LINE SEC 30									
2-87	EDWARD E. HILL	MIDDLE FK. ARMELLS CREEK	6-17-92	200	NO				—	—
POD	NW cor NE of S. LINE SWSE	SEC 32								
✓* 3-169	FERGUS LIVESTOCK LAND Co.	E.FK ARMELLS CREEK.	10-15-1900	1000	YES	FERGUS DITCH	1	R	See page #1	
POD	¼ MILE ABOVE S. LINE SE¼	SEC. 28								
✓** 2-573	GEORGE EASTON	E.FK. ARMELLS CREEK.	7-15-98	160	YES	YEAGER DITCH	1	R	30	—

NOTE: R—Denotes Regular Irrigation. F—Flood Irrigation.

Adequate Supply: Yes..... No..... Explain.....

Remarks.....

** YEAGER CLAIMS THIS W.R. HE HAS MOVED THE POD INTO SEC. 28 IN 1928 & BUILT HIS OWN DITCH AFTER A FEW WORDS WITH LANDRU

APP NO	POD	PLACE OF USE		PURPOSE
2-573	SENESE SEC. 28	NESE, SENE SEC. 28	T 18N-R20E	IRRIGATION

River Basin MISSOURI

Also in: Plat No.	Twp.	Rge.	Plat No.	Twp.	Rge.	Plat No.	Twp.	Rge.
Plat No.	Twp.	Rge.	Plat No.	Twp.	Rge.	Plat No.	Twp.	Rge.

Information From: CHAS. YEAGER

F-1-A

County FERGUS

T 18N R 20E Plat No. 69

Farm Checked: Date 11-5-69

MONTANA WATER RESOURCES BOARD

Water Resources Survey

Photo No. ~~SCC-92, SCC-129, SCC-130~~ 6CC-7, SCC-276

By JIM REHBEIN

Legal Land Owner RUDOLPH YEAGER Address

Operator C/O TO CHARLES YEAGER Address FERGUS, MONT.

Water is delivered by:— (1) Private System; 2. Ditch Company; 3. State Project; 4. Federal Project; 5. Irrigation District

App. No. Decree No.	NAME OF APPROPRIATOR TO WHOM DECREED	NAME OF STREAM	Date App. Date Priority	Miner's Inches	In Use	NAME OF DITCH (Water Delivered By)	No.	R/F	Present Irr. Acres	Irrigable Acres
1-598	JENNIE EASTON	BADLAND CREEK	2-28-99	320	NO				—	—
E52A	HUGH GAIR	UNNAMED CREEK	9-10-06	200	STOCK PT				—	—
	POD. NEAR CENTER SEC. 15	(DAM)								
7-13	HAROLD OSBORNE	ARMELLS CREEK	8-22-36	200	NO				—	—
	POD. S. LINE SEC 16 CROSSES ARMELLS CREEK									
2-566	GEORGE A. GILPATRICK	ARMELLS CREEK	5-1-98	160	NO PE					
	POD. S. LINE SEC. 16.									
1-166	JAMES FERGUS	ARMELLS CREEK	5-21-89	160	YES PT	FERGUS DITCHES	1	R		
1-164	JAMES FERGUS	MIDDLE FK. ARMELLS CR.	5-21-89	60	NO PT				"	
A-221-M	JAMES FERGUS	ARMELLS CREEK	5-5-83	150	YES PT	FERGUS DITCHES	1	R		
2-573	GEORGE EASTON	E. FK. ARMELLS CREEK	7-15-98	160	YES PE	YEAGER DITCH	1	R	5	
~~7-200~~	~~USA~~	~~E. FK. ARMELLS CREEK~~	~~4-15-61~~	—	~~NO PE~~					
9-169	FERGUS LIVESTOCK LAND CO.	E. FK. ARMELLS CREEK	10-15-1900	1000	NO					

NOTE: R—Denotes Regular Irrigation. F—Flood Irrigation.

Adequate Supply: Yes..... No. X ..... Explain.....

Remarks

* THIS DITCH WITH POD IN SWSW, W. SIDE SEC. 27 WAS USED UNTIL 1948 WHEN YEAGER & LANDRU HAD A FEW WORDS. AT THAT TIME YEAGER MOVED HIS POD & DITCH INTO SEC. 28.

APP NO.	POD	PLACE OF USE	PURPOSE
1-598	NENW SEC. 15	— N½NE, SENE-SEC. 8, SWNW, W½SW, SESW, SWSE SEC 9 — T18N-R20E	NOT IN USE
5-524	DAM SESW SEC. 15	SESW SEC. 15 — T18N-R20E	STOCK
7-13		LA. 1D2 IN SEC 8-16-17 T18N-R20E	NOT IN USE
2-566		E½ SEC. 17 T18N-R20E	NOT IN USE
1-166	SWSE SEC. 21	W½SE, SWNE-SEC-21 — T18N-R20E	IRRIGATION
A-221M	SWSE SEC. 21	W½SE, SWNE-SEC-21 T18N-R20E	IRRIGATION
2-573	SENESE SEC. 28	N½NE SEC. 28 T18N-R20E	IRRIGATION
1-169		SEC. 28 T18N-R20E	NOT IN USE

River Basin MISSOURI

Also in: Plat No. Twp. Rge.	Plat No. Twp. Rge.	Plat No. Twp. Rge.
Plat No. Twp. Rge.	Plat No. Twp. Rge.	Plat No. Twp. Rge.

Information From: CHARLES YEAGER

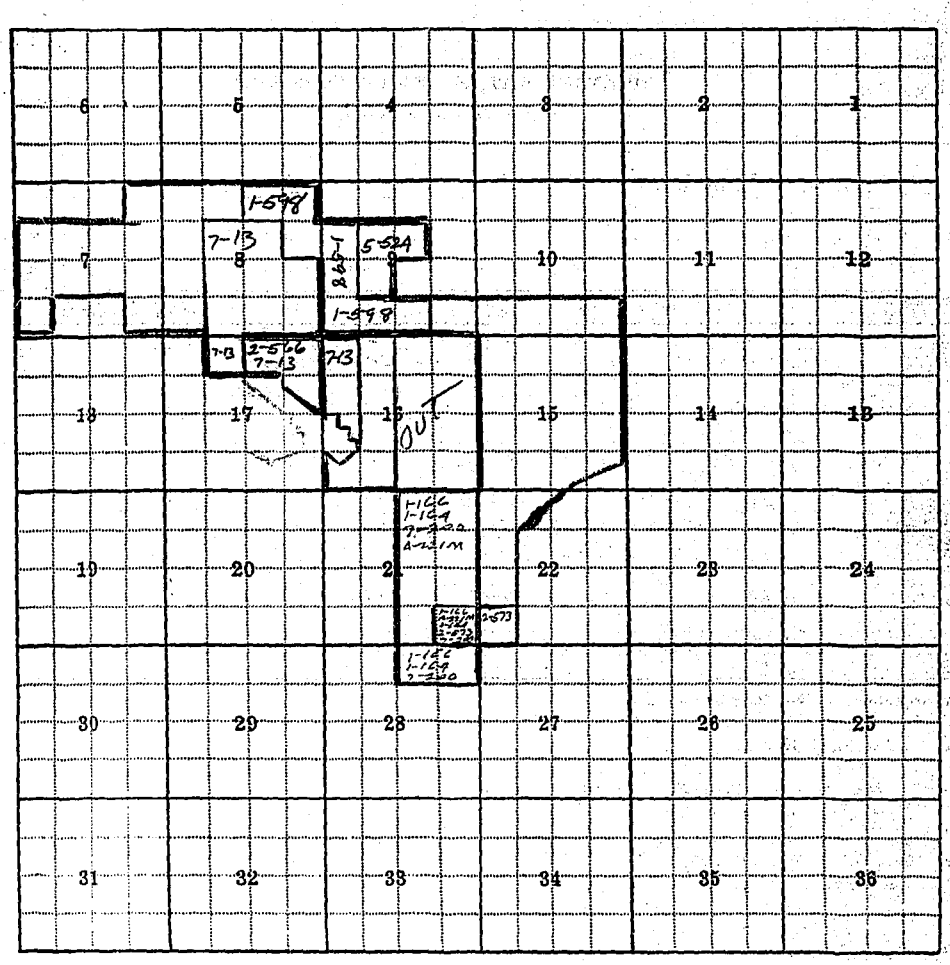

Land Ownership.....

F-1-A

County FERGUS T 18-N R 20E Plat No. 69

Farm Checked: Date 11-5-69

MONTANA WATER RESOURCES BOARD

Water Resources Survey

Photo No. 6CC-7, 5CC-276, 5CC-24

By JIM REHBEIN

Legal Land Owner ESTHER K. YEAGER Address

Operator C/O TO CHARLES YEAGER Address FERGUS, MONT

Water is delivered by:— (1) Private System; 2. Ditch Company; 3. State Project; 4. Federal Project; 5. Irrigation District

App. No. Decree No.	NAME OF APPROPRIATOR TO WHOM DECREED	NAME OF STREAM	Date App. Date Priority	Miner's Inches	In Use	NAME OF DITCH (Water Delivered By)	No.	R/F	Present Irr. Acres	Irrigable Acres
2-190	PAT & THEODORE HOLLAND	DEER CREEK	6-15-92	200	NO				—	—
2-624	ANDREW FERGUS	ARMELLS CREEK	6-15-96	200	YES	FERGUS DITCH	1	R	0	Px 46
2-625	ANDREW FERGUS	MILLER COULEE	6-15-96	100	YES	SUPL. TO # 2-624	1	R		
5-524	HUGH GAIR POD. CENTER SEC. 15	UNNAMED CREEK	9-10-06	200	NO					
3-237	OTTO ANDERSON ET AL	ARMELLS CR.	8-13-01	100	NO	NLD			—	—
3-236	"	S. FK. ARMELLS CR.	8-13-01	50	NO	NLD			—	—
3-235	"	E. FK. " "	8-12-01	25	NO	NLD			—	—

NOTE: R—Denotes Regular Irrigation. F—Flood Irrigation.

Adequate Supply: Yes..... No..... Explain.....

Remarks

* YEAGER REBUILT THIS SYSTEM IN 1948 IT IS IN NEED OF REPAIR AGAIN AT THIS TIME AT POD.

YEAGER TO

APP. NO	POD	PLACE OF USE	PURPOSE
2-190		W½ SW4 SEC 6 T-18N-R20E	NOT IN USE
2-624	SWSE SEC. 6	SESE SEC 6 & W½ SEC 6 - T18N-R20E	IRRIGATION
2-625	SWNW SEC 5	E½ NW4 SEC 5 T18N-R20E	"
5-524	DAM SESW SEC-15	SESW SEC. 15 - T18N-R20E	NOT IN USE

River Basin MISSOURI

Also in: Plat No. Twp. Rge.	Plat No. Twp. Rge.	Plat No. Twp. Rge.
Plat No. Twp. Rge.	Plat No. Twp. Rge.	Plat No. Twp. Rge.

Information From: CHARLES YEAGER

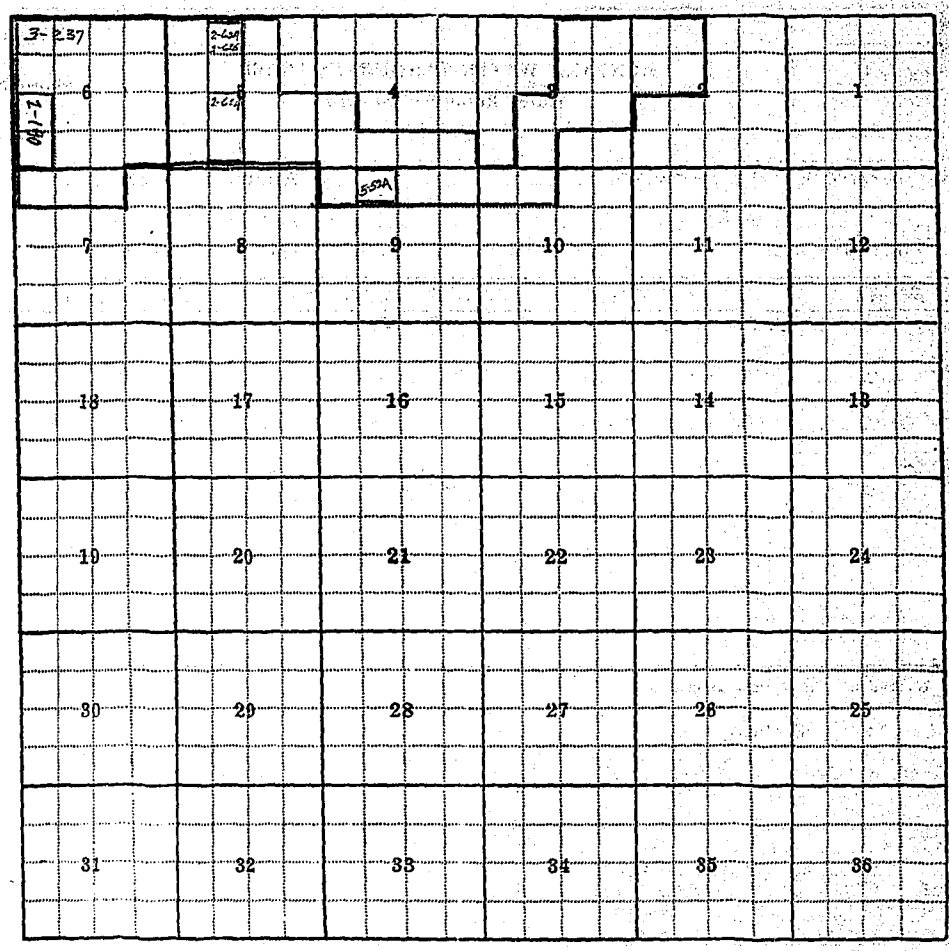

Land Ownership.....

F-1-A

County FERGUS

T. 18N R. 20E Plat No. 69

Farm Checked: Date 11-6-69

MONTANA WATER RESOURCES BOARD
Water Resources Survey

Photo No. SCC-98

By JIM REHBEIN

Legal Land Owner ALAN B. WEIDMAN Address

Operator JOHN MONTGOMERY Address HILGER

Water is delivered by:— (1) Private System; 2. Ditch Company; 3. State Project; 4. Federal Project; 5. Irrigation District

App. No. Decree No.	NAME OF APPROPRIATOR TO WHOM DECREED	NAME OF STREAM	Date App. Date Priority	Miner's Inches	In Use	NAME OF DITCH (Water Delivered By)	No.	R/F	Present Irr. Acres	Irrigable Acres
1-158	CHRISTIAN WIEDMAN	W.FK. ARMELLS CREEK	9-25-89	300	YES	BY MONTGOMERY PUMP	1	R		
POD	1/4 MILE ABOVE WHERE STREAM	CROSSES SEC. LINE SEC. 30				& SPRINKLERS			29	
2-166	SIBYLLA J. WIEDMAN	W.FK. ARMELLS CREEK	5-1-93	160	YES	SUPL. TO #1-158	1	R		
POD	SE SEC-30- T18N-R20E					ALSO IN 68				
A-427M	ERASMUS ROCHESTER	N. FK. ARMELLS CREEK	5-20-86	200	NO	NLD			—	—
POD	SEC. 32									
5-86	SIBYLLA WIEDMAN	W.FK ARMELLS CREEK	5-1-01	100	STOCK				—	—
POD	NEAR NW/NW SEC-32									
3-414	FERGUS LIVESTOCK & LAND CO	MIDDLE FK. ARMELLS CREEK	9-22-02	400	NO				—	—
POD	SW SE SEC-32									
2-571	CHRISTIAN WIEDMAN	UNNAMED COULEE E2 NE SEC-29	10--98	100	STOCK				—	—
POD	1/4 MILE ABOVE MOUTH OF COULEE									
2-87	EDWARD E HILL	MIDDLE FK ARMELLS CREEK	6-17-92	200	NO				—	—
POD	S LINE SW SE SEC 32									

NOTE: R—Denotes Regular Irrigation. F—Flood Irrigation.

Adequate Supply: Yes..... No..... Explain.....

Remarks.....

* MONTGOMERY CLAIMS ALL W.R. FOR STOCK WATER USE

APP. NO.	POD	PLACE OF USE	PURPOSE
1-158	NW/SE, SW/SW SEC. 30	NW/NW SEC 31 - S½SW, N½SE SEC 30 - T18N-R20E	IRRIGATION
2-166	NW/SE, SW/SW SEC 30	NW/NW SEC 31 - S½SW, N½SE SEC 30 - T18N-R20E	IRRIGATION
A-427M		N½SE, SW/SE SEC 30 T18N-R20E	NOT IN USE
5-86	SE NE SEC 31	DAM SE NE SEC 31 T18N-R20E	STOCK
3-414		W½EK SEC 32 - N½SE, SESE SEC 29 - SWSW SEC 28 - T18N-R20E	NOT IN USE
2-571	SE NE SEC 31	DAM SE NE SEC 31 T18N-R20E	STOCK
2-87		N½ NE, SW NE SEC 32 T18N-R20E	NOT IN USE

River Basin MISSOURI

Also in:								
Plat No.....	Twp.....	Rge.....	Plat No.....	Twp.....	Rge.....	Plat No.....	Twp.....	Rge.....
Plat No.....	Twp.....	Rge.....	Plat No.....	Twp.....	Rge.....	Plat No.....	Twp.....	Rge.....

Information From:

MRS. MONTGOMERY

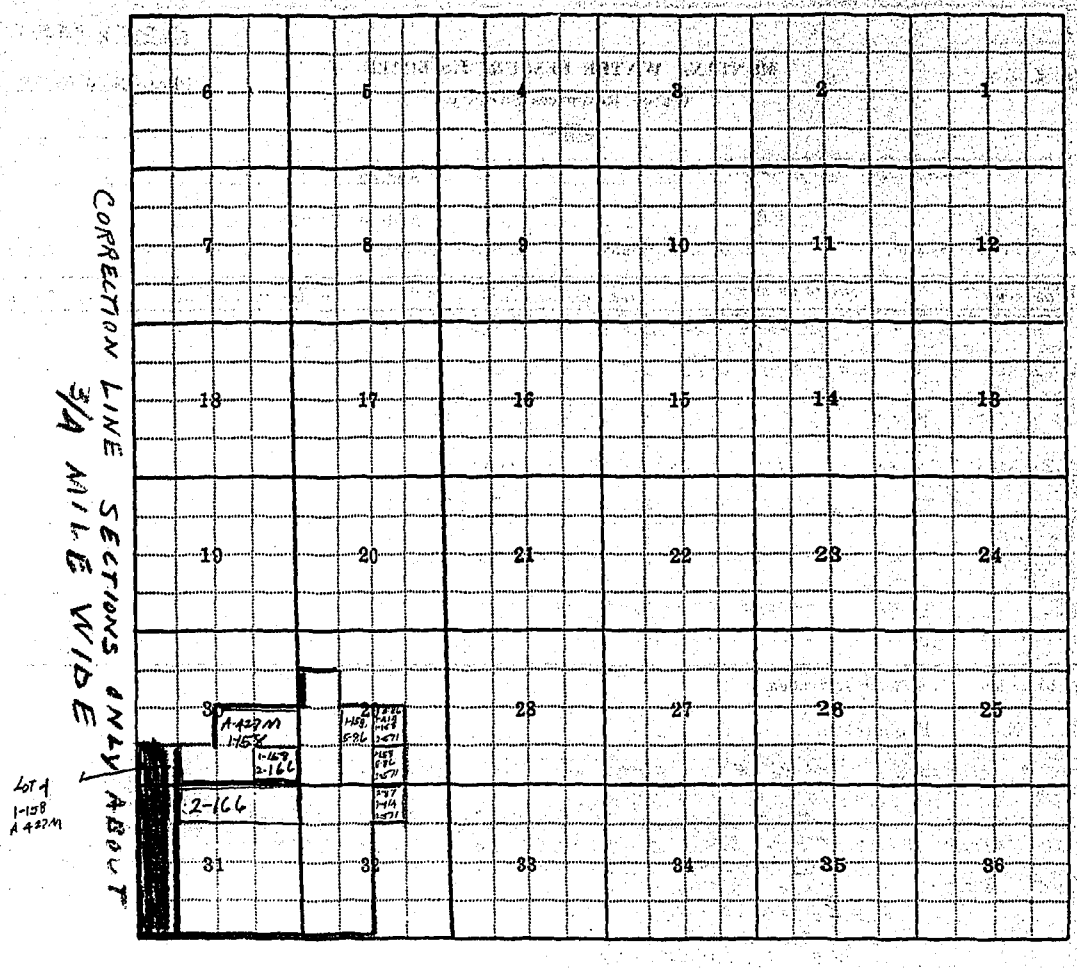

Land Ownership

F-1-A

County FERGUS

T. 18N R. 20E Plat No. 6-9

Farm Checked: Date 11-6-69

MONTANA WATER RESOURCES BOARD
Water Resources Survey

Photo No. 5CC-98

By JIM REHBEIN

Legal Land Owner JOHN & MARYETTE A. GILPATRICK Address HELGER

Operator SAME Address

Water is delivered by:— 1. Private System; 2. Ditch Company; 3. State Project; 4. Federal Project; 5. Irrigation District

App. No. Decree No.	NAME OF APPROPRIATOR TO WHOM DECREED	NAME OF STREAM	Date App. Date Priority	Miner's Inches	In Use	NAME OF DITCH (Water Delivered By)	No.	R/F	Present Irr. Acres	Irrigable Acres
2-429	LINCOLN P. SLATER	W. FK. ARMELLS CREEK	6-- 95	100	NO				—	—
	POD NESE SEC. 30								—	
2-571	CHRISTIAN WIEDMAN	UNNAMED COULEE	10-- 98	100	NO				—	—

NOTE: R—Denotes Regular Irrigation. F—Flood Irrigation.

Adequate Supply: Yes..... No..... Explain.....

Remarks CLAIMS STOCK WATER USE

APP. NO.	POD.	PLACE OF USE	PURPOSE
2-429		SENW, SWNE SEC. 29 - T18N-R20E	NOT IN USE
2-571		SWNE, W½SE - SEC 29, NW NE SEC. 32 - T18N-R20E	NOT IN USE

River Basin MISSOURI

Also in: Plat No..... Twp..... Rge..... Plat No..... Twp..... Rge..... Plat No..... Twp..... Rge.....
Plat No..... Twp..... Rge..... Plat No..... Twp..... Rge..... Plat No..... Twp..... Rge.....

Information From:
JOHN GILPATRICK

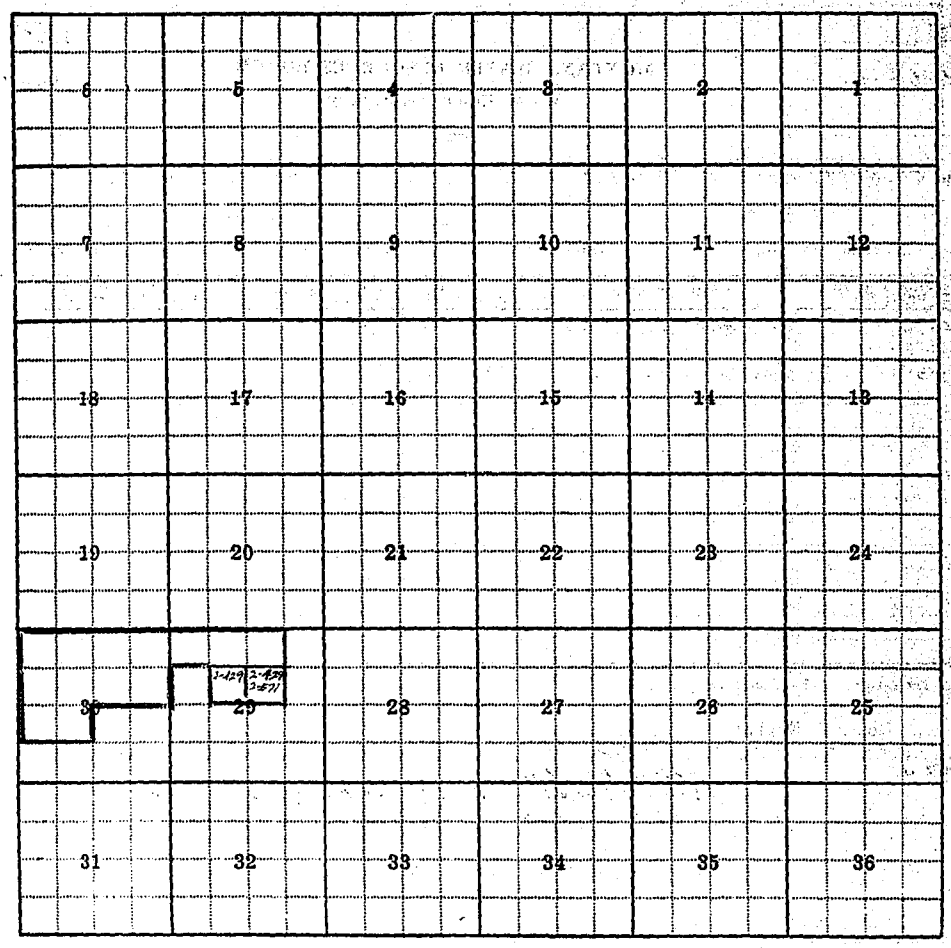

Land Ownership

F-1-A

County FERGUS

T 18 N. R 20 E Plat No. 69

Farm Checked: Date 10-30-69

MONTANA WATER RESOURCES BOARD

Water Resources Survey

Photo No. 5CC-94, 5CC 96

By JIM REHBEIN

Legal Land Owner VERNON F TAYLOR JR Address DENVER, COLORADO

Operator TOM BYRNE (FORMAN) Address FERGUS, MONT.

Water is delivered by:— (1) Private System; 2. Ditch Company; 3. State Project; 4. Federal Project; 5. Irrigation District

App. No. Decree No.	NAME OF APPROPRIATOR TO WHOM DECREED	NAME OF STREAM	Date App. Date Priority	Miner's Inches	In Use	NAME OF DITCH (Water Delivered By)	No.	R/F	Present Irr. Acres	Irrigable Acres
* A-51	NELSE STEVER	BOX ELDER CREEK	8-81	100 ALL SURFACE WATER	YES	TAYLOR DITCHES	1	R		
		DIVIDE CREEK								
	P.O.D. JUST BELOW JUNCTION	WITH DIVIDE CREEK								
	NW4 SEC. 36								289	
** 2-533	CARL JOSTEN	DIVIDE CREEK	7-1-97	200	YES	TAYLOR DITCHES	1	R		
	P.O.D. SEC. 1 17N-20E	PLAT 83								

NOTE: R—Denotes Regular Irrigation. F—Flood Irrigation.

Adequate Supply: Yes..... No..... Explain.....

Remarks.....

* INP. No. A-221, WM. FERGUS CLAIMS THE W.R. # A-51 OF NELSE STEVER FOR USE ON LANDS OWNED BY WM. FERGUS. TAYLOR IMPROVED & ENLARGED THIS SYSTEM IN 1952 (FALL).

** THIS W.R. WAS NOT PLATTED IN THIS TOWNSHIP BUT TAYLOR CLAIMS TO BE USING THIS W.R.

APP. No.	P.O.D.	PLACE OF USE		PURPOSE
A-51	SE NW-SEC 36-T18N-R20E	SE2 SW, W2 SE	SEC 25	IRRIGATION
		E2 NW, NW NE, SW NE	SEC. 36	"
	SE SE SEC. 35-T18N-R20E	SS E SE	SEC-35	"
		SW, SE NW	SEC-36	"
2-533	(2) NE NW SEC. 1-T17N-R20E	SE SW, SW SE	SEC-36 -T18N-R20E	"

River Basin MUSSELSHELL

Also in:								
Plat No. 70	Twp. 18N.	Rge. 21E.	Plat No. 83	Twp. 17N.	Rge. 20E.	Plat No.	Twp.	Rge.
Plat No. 84	Twp. 17N.	Rge. 21E.	Plat No.	Twp.	Rge.	Plat No.	Twp.	Rge.

Information From: TOM BYRNE



Land Ownership

F-1-A

County FERGUS

T 18N R 20E Plat No. 69

Farm Checked: Date 11-3-69

MONTANA WATER RESOURCES BOARD

Water Resources Survey

Photo No. SCC-91, SCC-193, SCC-96, SCC-97, SCC-190

By JIM REHBEIN

Legal Land Owner BRUCE R. & HELEN LANDRU Address FERGUS

Operator SAME Address FERGUS

Water is delivered by:— 1. Private System; 2. Ditch Company; 3. State Project; 4. Federal Project; 5. Irrigation District

App. No. Decree No.	NAME OF APPROPRIATOR TO WHOM DECREED	NAME OF STREAM	Date App. Date Priority	Miner's Inches	In Use	NAME OF DITCH (Water Delivered By)	No.	R/F	Present Irr. Acres	Irrigable Acres
3-228	MAGGIE AE RAUCH	UNNAMED COULEE	5-30-98	200	NO				—	—
	P.O.D. NEAR SE CORNER SWSE SEC. 33									
* A-51	NELSE STEVER	BOX ELDER CREEK	8--81	100	NO					
	NW4 SEC. 36	DIVIDE CREEK		ALL STORE WATER						
	P.O.D. JUST BELOW JUNCTION WITH DIVIDE CREEK									

NOTE: R—Denotes Regular Irrigation. F—Flood Irrigation.

Adequate Supply: Yes..... No..... Explain.....

Remarks.....

* IN APP. NO. A-221, WM. FERGUS CLAIMS THE W.R. #A-51 OF NELSE STEVER FOR USE ON LANDS OWNED BY WM. FERGUS. LANDRU DOES NOT IRRIGATE BECAUSE HE HAS BEEN MADE TO BELEIVE HE HAS NO W.R.

APP. No.	POD.	PLACE OF USE		PURPOSE
3-228		NE SE SEC. 33 (S2NW, NWSW SEC. 34)	T18N-R20E	NOT IN USE
A-51		LANDS IN SEC. 25 & 36	T18N-R20E	NOT IN USE

River Basin MISSOURI & MOSSELSHELL

Also in: Plat No..... Twp..... Rge.....	Plat No..... Twp..... Rge.....	Plat No..... Twp..... Rge.....
Plat No..... Twp..... Rge.....	Plat No..... Twp..... Rge.....	Plat No..... Twp..... Rge.....

Information From: BRUCE LANDRU

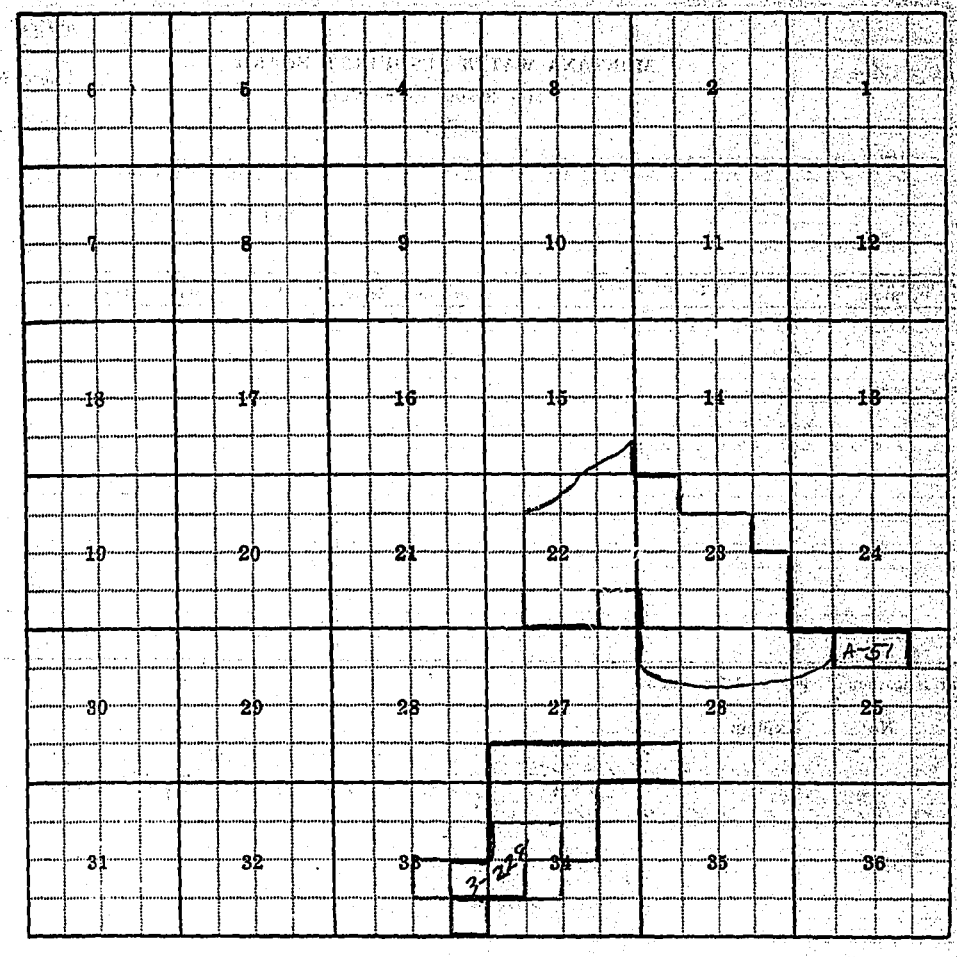

Land Ownership

F-1-A

County FERGUS

T 18N R 20E Plat No. 69

Farm Checked: Date 11-3-69

MONTANA WATER RESOURCES BOARD
Water Resources Survey

Photo No. 5CC-94, 5CC-192

By JIM REHBEIN

Legal Land Owner ROBERT C. LANDRU Address FERGUS, MONT

Operator SAME Address

Water is delivered by:— 1. Private System; 2. Ditch Company; 3. State Project; 4. Federal Project; 5. Irrigation District

App. No. Decree No.	NAME OF APPROPRIATOR TO WHOM DECREED	NAME OF STREAM	Date App. Date Priority	Miner's Inches	In Use	NAME OF DITCH (Water Delivered By)	No.	R/F	Present Irr. Acres	Irrigable Acres
2-573	GEORGE EASTON	E.FK. ARMELLS CREEK	7-15-98	160	NO	PT			—	—
	POD. BETWEEN SEC. 27 & 34 -T18N-R20E									
*A-51	NELSE STEVER	BOX ELDER CREEK	8--81	100	NO	PT				
	NW 4 SEC 36.	DIVIDE CREEK		ALL SURP. WATER						
A-217	HERBERT BLANCHARD	BOX ELDER CR.	4-27-83	150	NO	?				
	2 MI. SO. WM. FERGUS RANCH									
	SESENW SEC. 25									

NOTE: R—Denotes Regular Irrigation. F—Flood Irrigation.

Adequate Supply: Yes..... No..... Explain.....

Remarks

* IN APP. NO. A-221, WM. FERGUS CLAIMS THE W.R. #A-51 OF NELSE STEVER FOR USE ON LANDS OWNED BY WM. FERGUS. LANDRU HAS NOT IRRIGATED BECAUSE HE HAS BEEN MADE TO BELEIVE HE HAS NO W.R. ON THIS CREEK

APP. NO	POD	PLACE OF USE		PURPOSE
2-573		SESE SEC 21		
		SWSW SEC. 22	T18N-R20E	NOT IN USE
		W2NW SEC. 27		
A-51		LANDS IN SEC. 25 & 36	-T18N-R20E	NOT IN USE

River Basin MUSSELSHELL & MISSOURI

Also in: Plat No..... Twp..... Rge..... Plat No..... Twp..... Rge..... Plat No..... Twp..... Rge.....
Plat No..... Twp..... Rge..... Plat No..... Twp..... Rge..... Plat No..... Twp..... Rge.....

Information From:
ROBERT LANDRU

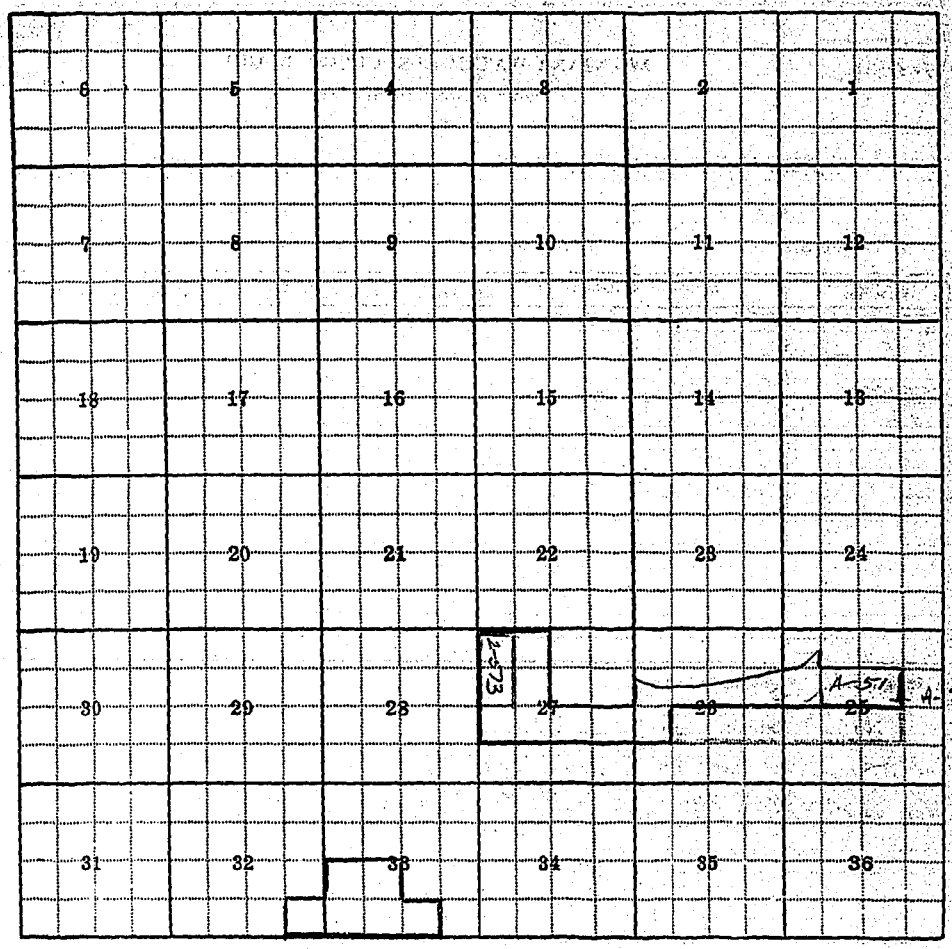

Land Ownership

F-1-A

County FERGUS PAGE I T 18 N R 21 E Plat No. 70

Farm Checked: Date 10-9-69

MONTANA WATER RESOURCES BOARD
Water Resources Survey

Photo No. SCC-268, SCC-270, SCC-272, SCC-194, SCC-196, SCC-90, SCC-198

By JIM REHBEIN

Legal Land Owner L.J. & GRACE C. RINDAL Address ROY

Operator GLENN & DONALD RINDAL Address ROY, MONT.

Water is delivered by:— 1. Private System; 2. Ditch Company; 3. State Project; 4. Federal Project; 5. Irrigation District

App. No. Decree No.	NAME OF APPROPRIATOR TO WHOM DECREED	NAME OF STREAM	Date App. Date Priority	Miner's Inches	In Use	NAME OF DITCH (Water Delivered By)	No.	R/F	Present Irr. Acres	Irrigable Acres
2-407	NELLIE FERGUS	LITTLE BOX ELDER CREEK	JUNE 1896	160	YES	FERGUS DITCHES	1	R2	85	
3-229	MAGGIE AE RAUCH	BRUSH CREEK	5-30-98	200	STOCK	RAUCH DAM & DITCH			—	—
POD NEAR CENTER SEC. 21 T18N-R21E										
21-79M	MAGGIE AE. RAUCH	BRUSH CREEK	11-3-52	200	THIS IS NOT A WATER RIGHT BUT AN AFFIDIVAT CLAIMING -3-229 & 2-406					
POD SEC 5-T17N-R21E NORTH ONLY THROUGH SEC 32-T18N-R21E										
2-486	JAMES P FERGUS	BOX ELDER CREEK	APRIL 1893	160	YES	FERGUS DITCH	1	R2	25	
POD. 2 MILES SW OF SAID LAND - POD NE SW NE SEC 10 T18N-R21E										
6287	W.F. SMITH	BOX ELDER CREEK	JULY 1905	200	STOCK				—	—
POD NEAR SENE SEC. 11 T18N-R21E										
2-205	N.J. SMITH	BUCK CREEK	8-28-93	160	STOCK				—	—
POD NEAR SE CORNER SENE SEC 11-T18N-R21E										
3-612	NATHANIEL J. SMITH	BOX ELDER CREEK	4-1-03	160	STOCK				—	—
POD CENTER SENW SEC 12-T18N-R21E										
A-423M	CORNELIUS J. McNAMARA	S. FK. BOX ELDER CREEK	2-24-86	200	YES	McNAMARA DITCH	1	F	22	
POD ON ¼ SEC CORNER BETWEEN 10 & 11 - T18N-R21E										

NOTE: R—Denotes Regular Irrigation. F—Flood Irrigation.

Adequate Supply: Yes..... No..... Explain.....

Remarks.

* THIS - 21-79M IS NOT A WATER RIGHT BUT AN AFFIDIVAT CLAIMING W.R. 3-229 & 2-406 2-406 NOT ON THIS LAND

** THIS IS A GOOD DAM & THE DITCH IS IN GOOD SHAPE BUT I AM SURE ALL THE WATER DISAPPEARS IN THE GRAVEL & NOTHING GETS IRRIGATED.

W.R. 2-406 DOES NOT APPLY HERE

*** THIS DITCH USED DIVERTED FLOOD WATERS FROM S.FK. BOX ELDER CK, RUNOFF FROM FIELDS IN SO ½ OF SEC 10 & ROAD DITCH

River Basin MUSSELSHELL

Also in: Plat No..... Twp..... Rge.....	Plat No..... Twp..... Rge.....	Plat No..... Twp..... Rge.....
Plat No..... Twp..... Rge.....	Plat No..... Twp..... Rge.....	Plat No..... Twp..... Rge.....

Information From: GLENN RINDAL

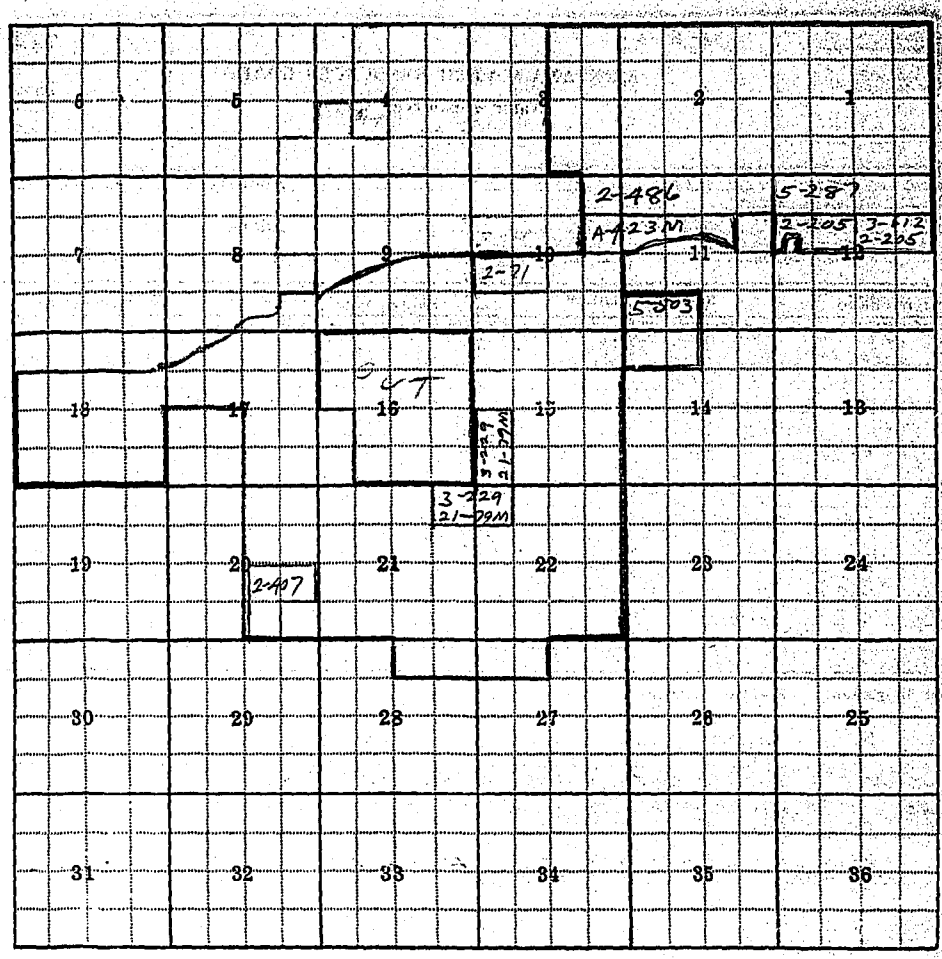

Land Ownership

F-1-A

PAGE II

County..... T. 18N R. 21E Plat No. 70

MONTANA WATER RESOURCES BOARD

Farm Checked: Date..... Photo No.....

Water Resources Survey

By.....

Legal Land Owner L.J. & GRACE C. RINDAL Address.....

Operator..... Address.....

Water is delivered by:— 1. Private System; 2. Ditch Company; 3. State Project; 4. Federal Project; 5. Irrigation District

App. No. Decree No.	NAME OF APPROPRIATOR TO WHOM DECREED	NAME OF STREAM	Date App. Date Priority	Miner's Inches	In Use	NAME OF DITCH (Water Delivered By)	No.	R/F	Present Irr. Acres	Irrigable Acres
✓ 5-503	EVA KIES	BRUSH CREEK	7-3-07	320	NO	RE			—	—
	POD NEAR E. LINE	SEC. 16 - T18N - R 21E								
* 2-71	ZELINDA S. PECK	LITTLE BOXELDER CREEK	5-23-92	160	YES	PT. PECK DITCH	1	R	80	PX 26
	POD NW NE SEC. 16 & #2 SWSW SEC. 10 T18N-R21E									

NOTE: R—Denotes Regular Irrigation. F—Flood Irrigation.

Adequate Supply: Yes..... No..... Explain.....

Remarks.....

* ZELENDA PECK ASSIGNED THIS W.R. TO L.J. & GRACE C. RINDAL # 7-201
RINDAL RELINQUISHED ONLY 4.82 ACRES TO DSA, NOT ALL OF THE W.R.

River Basin MUSSELSHELL

Also in: Plat No..... Twp..... Rge.....	Plat No..... Twp..... Rge.....	Plat No..... Twp..... Rge.....
Plat No..... Twp..... Rge.....	Plat No..... Twp..... Rge.....	Plat No..... Twp..... Rge.....

Information From: CLEMY RINDAL

F-1-A

County FERGUS

T. 18N R. 21E Plat No. 70

Farm Checked: Date 10-15-69

MONTANA WATER RESOURCES BOARD
Water Resources Survey

Photo No. 5CC-194, 5CC-272

By JIM REHBEIN

Legal Land Owner HAZEL M. VUILL Address 1010 W. WATER LEWISTOWN, MONT.

Operator DORMAN JACKSON JR Address BOX 14 FERGUS, MONT

Water is delivered by:— 1. Private System; 2. Ditch Company; 3. State Project; 4. Federal Project; 5. Irrigation District

App. No. Decree No.	NAME OF APPROPRIATOR TO WHOM DECREED	NAME OF STREAM	Date App. Date Priority	Miner's Inches	In Use	NAME OF DITCH (Water Delivered By)	No.	R/F	Present Irr. Acres	Irrigable Acres
A-30A(A)	W.H. PECK	BOXELDER CREEK	A-30-1884	160	YES	PECK DITCH	1	R2	60	
	POD NENE	SEC 18 FROM NLD	LIST							
7-351	HAZEL M. VUILL	CHEAT PATCH COULEE	5-1-1943	ALL	STOCK				—	—
	POD. SWNW SEC 7									
	POD SWNE SEC. 7									
	POD SWSENW SEC 8									
7-353	HAZEL M. VUILL	BOXELDER CREEK	5-1-1942	100	YES	PECK DITCH	1	R2		
	NENE SEC. 18					SUPPLIMENT TO A-30A(A)				

NOTE: R—Denotes Regular Irrigation. F—Flood Irrigation.

Adequate Supply: Yes..... No..... Explain.....
Remarks.....

* 7-353 SUPPLIMENT TO A-30A(A) —

7-351 & 7-353 WERE RECEIVED IN THIS OFFICE AFTER THE FIELD INVESTIGATION. THEY WERE FILED BECAUSE THE ONLY RECORD THEY HAD OF A.W.R. WAS A-30A(A) ON RECORD IN THEIR ABSTRACT.

River Basin MUSSELSHELL

Also in: Plat No. Twp. Rge.	Plat No. Twp. Rge.	Plat No. Twp. Rge.
Plat No. Twp. Rge.	Plat No. Twp. Rge.	Plat No. Twp. Rge.

Information From: DORMAN JACKSON

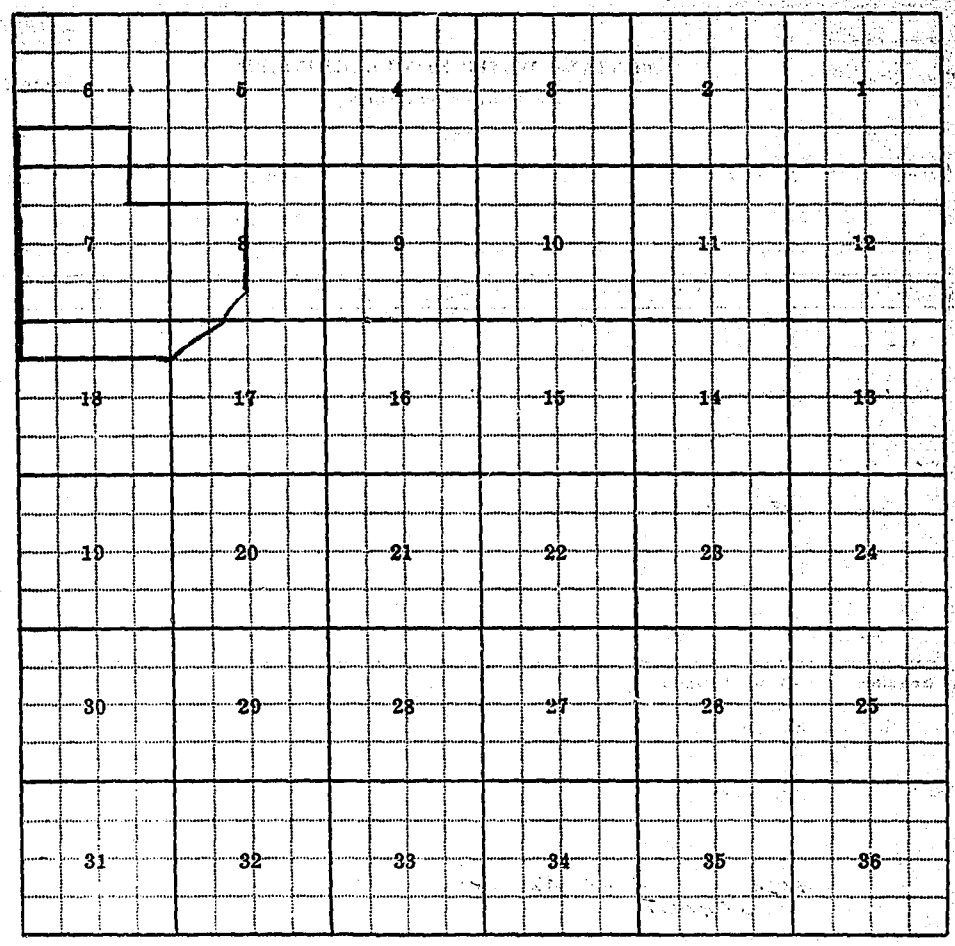

Land Ownership

F-1-A

County FERGUS

T 18N R 21E Plat No. 70

Farm Checked: Date 10-16-69

MONTANA WATER RESOURCES BOARD

Water Resources Survey

Photo No. 5CC-270

By JIM REHREIN

Legal Land Owner MELVIN RINDAL Address R.O.Y., MONT.

Operator SAME Address

Water is delivered by:— (1.) Private System; 2. Ditch Company; 3. State Project; 4. Federal Project; 5. Irrigation District

App. No. Decree No.	NAME OF APPROPRIATOR TO WHOM DECREED	NAME OF STREAM	Date App. Date Priority	Miner's Inches	In Use	NAME OF DITCH (Water Delivered By)	No.	R/F	Present Irr. Acres	Irrigable Acres
* 2-486	JAMES P. FERGUS	BOX ELDER CREEK	APRIL 1893	160	YES	FERGUS DITCHES	1	R	165	
	POD SWSE SEC. 4 - T18N-R21E									
	POD SENE SEC. 8									
** 2-71	ZELINDA S. PECK	LITTLE BOXELDER CREEK	5-23-1892	160	NO				—	—

NOTE: R—Denotes Regular Irrigation. F—Flood Irrigation.

Adequate Supply: Yes..... No..... Explain.....

Remarks

* MELVIN RINDAL CLAIMS THIS W.R. & IT IS LISTED IN HIS ABSTRACT. HE JUST USES FLOOD WATERS HE HAS TO REPAIR & CLEAN HIS DITCHES EVERY FEW YEARS. HE HAS PLOWED THE FIELD IN NWNE SEC. 10 CALL LAND BELOW THE LARGE DITCH ON THE SECTION LINE & HAS A VERY GOOD HAY CROP EACH YEAR. HE PLANS TO DIG SOME COLLECTION PITS ALONG THE CREEK & GET A PUMP SO HE CAN IRRIGATE WHEN HE NEEDS TO. HE HAS GATES IN HIS DITCHES

** FROM THIS DRAINAGE HE COULD NOT GET WATER TO HIS LAND. ZELINDA PECK ASSIGNED THIS W.R. TO E.N. & GRACE C. RINDAL # 7-201

River Basin MUSSELSHELL

Also in: Plat No..... Twp..... Rge.....	Plat No..... Twp..... Rge.....	Plat No..... Twp..... Rge.....
Plat No..... Twp..... Rge.....	Plat No..... Twp..... Rge.....	Plat No..... Twp..... Rge.....

Information From: MELVIN RINDAL

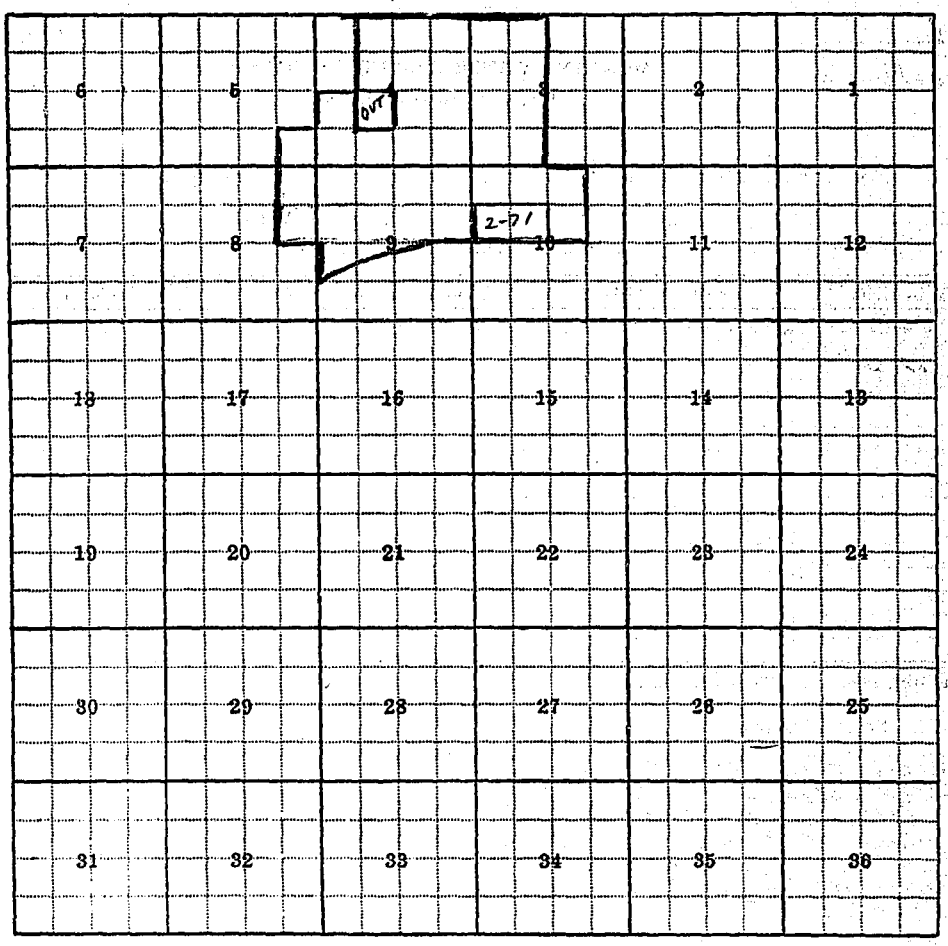

Land Ownership

F-1-A

County FERGUS T 18N R 21E Plat No. 20

Farm Checked: Date 10-9-69

MONTANA WATER RESOURCES BOARD

Water Resources Survey

Photo No. 5CC-268, 5CC-198

By JIM RENBEIN

Legal Land Owner ANTON & HELEN RINDAL Address 819 W. EVELYN LEWISTOWN

Operator J.M. SATTERFIELD Address FERGUS, MONT

Water is delivered by:— (1.) Private System; 2. Ditch Company; 3. State Project; 4. Federal Project; 5. Irrigation District

App. No. Decree No.	NAME OF APPROPRIATOR TO WHOM DECREED	NAME OF STREAM	Date App. Date Priority	Miner's Inches	In Use	NAME OF DITCH (Water Delivered By)	No.	R/F	Present Irr. Acres	Irrigable Acres
* 5-329	ELI GARDIPE	DIVIDE CREEK	11-15-04	200	YES	GARDIPE DITCHES	1	F	29	PL 46
POD.	NEAR SE SE NW SEC. 11 - T18N-R21E					& DIKES				
2-205	N. J. SMITH	BUCK CREEK	8-28-1893	160	YES	SUPL TO 5-329	1	F		

NOTE: R—Denotes Regular Irrigation. F—Flood Irrigation.

Adequate Supply: Yes..... No..... Explain.....

Remarks

* DIVIDE CREEK & SOUTH FORK OF BOXELDER CREEK ARE THE SAME. SATTERFIELD DOES USE WATER FROM THIS DRAINAGE IN N2 S2 SEC. 12. HE ALSO GETS SAME WATER FROM SMITH DAM & DITCHES THAT IS THE OVER FLOW FROM PHILLIPS LAND & OVER FLOW FROM MARSO LAND. HE IS BUYING THIS LAND & PLANS TO REPAIR THE DITCH ON THE SOUTH & IRRIGATE MORE LAND IF HE CAN GET THE WATER. THE FENCE LINE BETWEEN SEC. 11 & 12 ACTS AS A DIKE. THIS LAND IS VERY ROUGH & VERY HARD TO IRRIGATE. THE PV WAS REGULAR IRRIGATION WHEN THE OLD DITCH WAS IN USE & IF HE REPAIRS THE DITCH IT WILL BE K2

River Basin MUSSELSHELL

Also in: Plat No. Twp. Rge.	Plat No. Twp. Rge.	Plat No. Twp. Rge.
Plat No. Twp. Rge.	Plat No. Twp. Rge.	Plat No. Twp. Rge.

Information From: J.M. SATTERFIELD



Land Ownership

F-1-A

County FERGUS T 18N R 21E Plat No. 70

Farm Checked: Date 10-14-69

MONTANA WATER RESOURCES BOARD
Water Resources Survey

Photo No. 5CC-270, 5CC-272

By JIM REHBEIN

Legal Land Owner J. M. & ALMA SATTERFIELD Address FERGUS, MONT.

Operator Address

Water is delivered by:— (1.) Private System; 2. Ditch Company; 3. State Project; 4. Federal Project; 5. Irrigation District

App. No. Decree No.	NAME OF APPROPRIATOR TO WHOM DECREED	NAME OF STREAM	Date App. Date Priority	Miner's Inches	In Use	NAME OF DITCH (Water Delivered By)	No.	R/F	Present Irr. Acres	Irrigable Acres
6-58	LILLIAN E. STEPHENS	A CERTAIN SPRING	9-1-09	200	STOCK				—	—
POD.	ABOUT 300 YDS. BELOW SPRINGS	NEAR CORNER -5-6								
* USE	JM. SATTERFIELD	TRIB TO BOXELDER CREEK	1964	?	YES	SATTERFIELD DITCHES	1	F	29	
	SESENW SEC. 8	KNOWN AS CHEAT PATCH COULEE								

NOTE: R—Denotes Regular Irrigation. F—Flood Irrigation.

Adequate Supply: Yes..... No..... Explain.....

Remarks

* SATTERFIELD HAS BEEN USING THIS WATER FROM 1964 ON. HE JUST CATCHES FLOOD WATERS

River Basin MUSSELSHELL

Also in: Plat No. Twp. Rge.	Plat No. Twp. Rge.	Plat No. Twp. Rge.
Plat No. Twp. Rge.	Plat No. Twp. Rge.	Plat No. Twp. Rge.

Information From: JM. SATTERFIELD

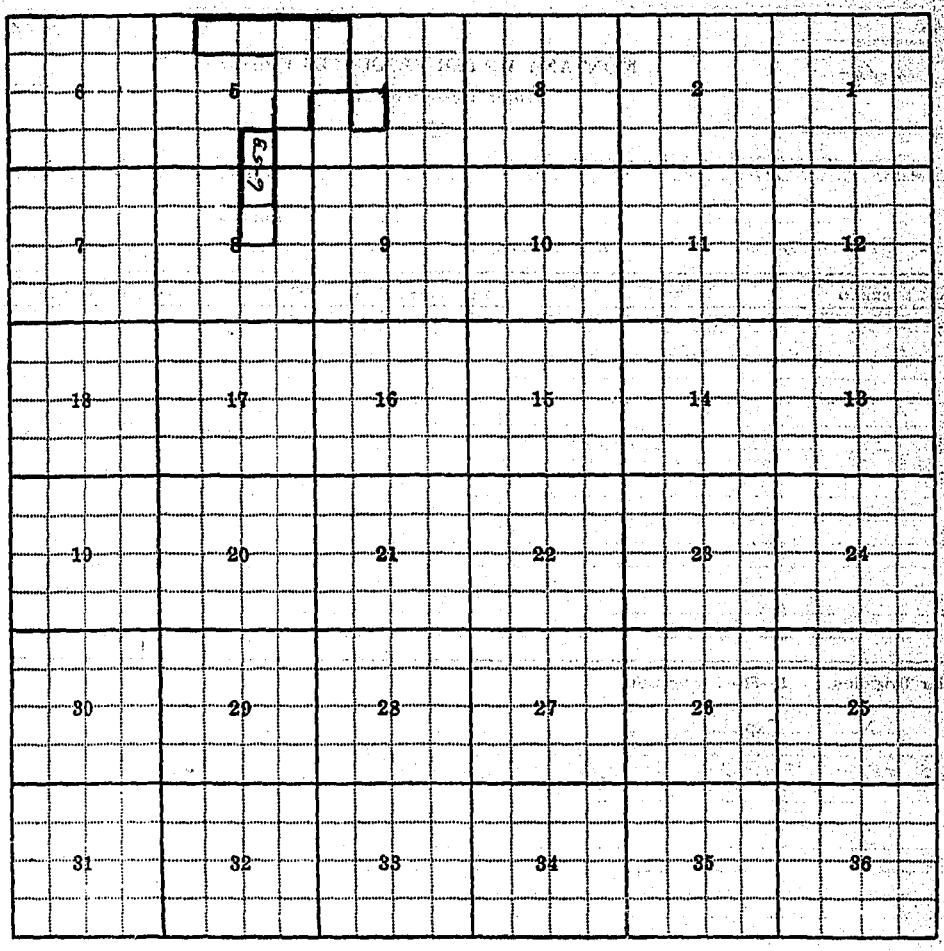

Land Ownership_____

F-1-A

County FERGUS T 18N R 21E Plat No. 70

Farm Checked: Date 10-9-69

MONTANA WATER RESOURCES BOARD
Water Resources Survey

Photo No. 5CC-196

By JIM REHERM

Legal Land Owner STATE OF MONT. Address

Operator DONALD A. & GLENN RINDAL Address ROY, MONT

Water is delivered by:— 1. Private System; 2. Ditch Company; 3. State Project; 4. Federal Project; 5. Irrigation District

App. No. Decree No.	NAME OF APPROPRIATOR TO WHOM DECREED	NAME OF STREAM	Date App. Date Priority	Miner's Inches	In Use	NAME OF DITCH (Water Delivered By)	No.	R/F	Present Irr. Acres	Irrigable Acres
✓ 3-17ML	JOHN M. ALLYN & FLORA ALLYN	BRUSH CREEK	8-1-17	40	STOCK			/	—	—
	POD E2 NW SEC. 16 -T18N-R21E									
* 6-432	J.M. & FLORA ALLYN	TEX CREEK	3-9-20	200	YES	SUPLIMENT TO 2-71	1			
						PAGE II OF L.J. & GRACE		RINDAL		FORM
* 6-410	J.M. ALLYN & FLORA ALLYN	TEX CREEK	8-1-17	80	YES	SUPLIMENT TO 2-71	1			
	POD E2 NW SEC. 16 -T18N-R21E									
2-71	ZELINDA S. PECK	LITTLE BOX ELDER CREEK	5-23-1892	160	YES	PECK DITCH	1	R.	15	

NOTE: R—Denotes Regular Irrigation. F—Flood Irrigation.

Adequate Supply: Yes..... No..... Explain.....

Remarks.....

* SEE L.J. & GRACE C. RINDAL FORM

River Basin MUSSELSHELL

Also in: Plat No. Twp. Rge.	Plat No. Twp. Rge.	Plat No. Twp. Rge.
Plat No. Twp. Rge.	Plat No. Twp. Rge.	Plat No. Twp. Rge.

Information From: GLEN RINDAL

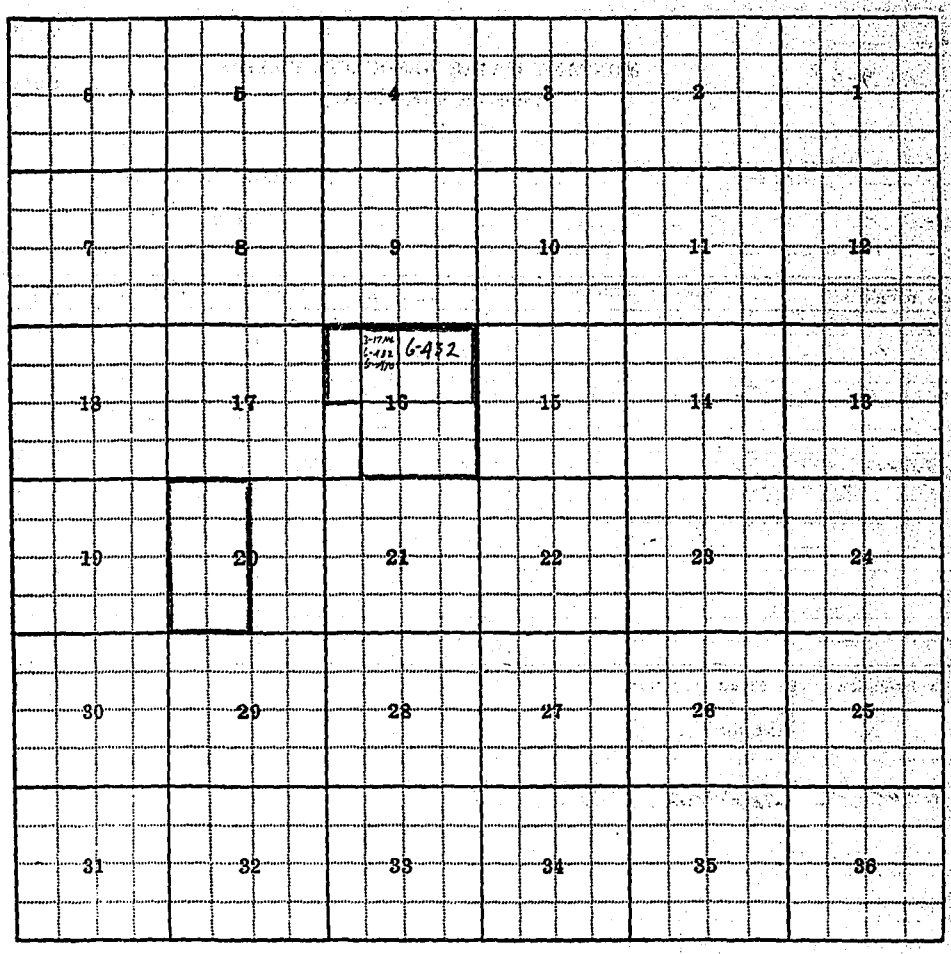

Land Ownership

F-1-A

County FERGUS

T 18N R 21E Plat No. 70

Farm Checked: Date 10-14-69

MONTANA WATER RESOURCES BOARD
Water Resources Survey

Photo No. 5CC-268, 5CC-198

By JIM REHBEIN

Legal Land Owner DONALD & MARGUERITE MARSO Address DESHMET, S.D.

Operator EDDIE SATTERFIELD Address ROY, MONT

Water is delivered by:— 1. Private System; 2. Ditch Company; 3. State Project; 4. Federal Project; 5. Irrigation District

App. No. Decree No.	NAME OF APPROPRIATOR TO WHOM DECREED	NAME OF STREAM	Date App. Date Priority	Miner's Inches	In Use	NAME OF DITCH (Water Delivered By)	No.	R/F	Present Irr. Acres	Irrigable Acres
5-503	EVA KIES	BRUSH CREEK	7-3-07	320	YES	RE SUPPLEMENT TO				
POD	NEAR E. LINE SEC. 16-T18N-R21E					A-423-M				
A-423M	CORNELIUS J. McNAMARA	So. FK BOX ELDER CREEK	2-24-86	200	YES	GARDIPE DITCH	1	R1	20	
	POD SESE NW SEC 11 T18N-R21E									

NOTE: R—Denotes Regular Irrigation. F—Flood Irrigation.

Adequate Supply: Yes..... No..... Explain.....

Remarks

* MARSO & SATTERFIELD CLAIM TO BE USING THIS WATER BUT ARE RUNNING IT DOWN WHAT IS KNOWN AS THE GARDIPE DITCH.

River Basin MUSSELSHELL

Also in: Plat No. Twp. Rge.	Plat No. Twp. Rge.	Plat No. Twp. Rge.
Plat No. Twp. Rge.	Plat No. Twp. Rge.	Plat No. Twp. Rge.

Information From: EDDIE SATTERFIELD

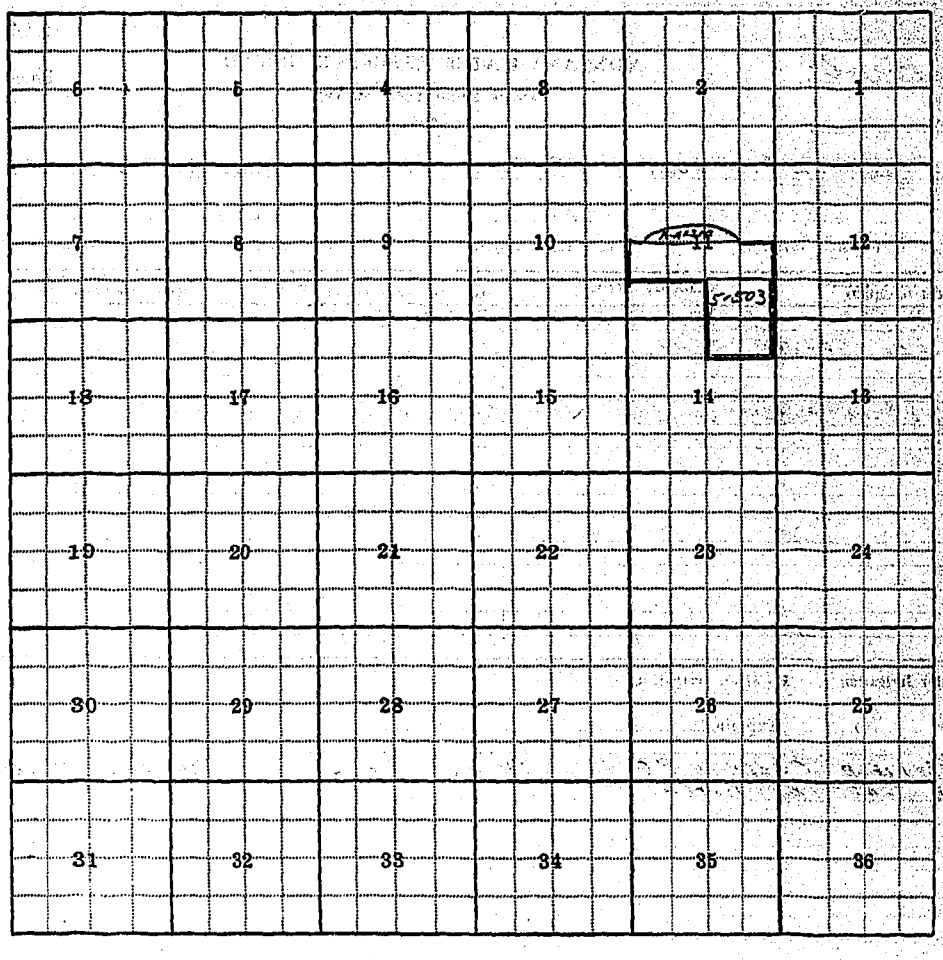

Land Ownership

F-1-A

County FERGUS

T 18N R 21E Plat No. 70

Farm Checked: Date 10-14-69

MONTANA WATER RESOURCES BOARD
Water Resources Survey

Photo No. 5CC-268

By JIM REHBEIN

Legal Land Owner LYNN PHILLIPS Address ROY, MONT

Operator SAME Address

Water is delivered by: 1. Private System; 2. Ditch Company; 3. State Project; 4. Federal Project; 5. Irrigation District

App. No. Decree No.	NAME OF APPROPRIATOR TO WHOM DECREED	NAME OF STREAM	Date App. Date Priority	Miner's Inches	In Use	NAME OF DITCH (Water Delivered By)	No.	R/F	Present Irr. Acres	Irrigable Acres
1-288	NATHANIEL J. SMITH	BOX ELDER CREEK	3-15-90	160	YES	PHILLIPS DITCHES	1	R	22	
POD	NEAR E LINE OF SWNE	SEC. 11 - T18N - R21E								
2-206	N J SMITH	BUCK CREEK	8-28-1893	160	NO					

NOTE: R—Denotes Regular Irrigation. F—Flood Irrigation.

Adequate Supply: Yes..... No..... Explain.....

Remarks

THIS POD IS ON S. FK BOXELDER CREEK OR WHAT IS KNOWN AS BRUSH CREEK SMITH HAD HIS POD UP THE CREEK BUT PHILLIPS HAD TO BUILD A NEW DAM & SYSTEM IN 1945 & THAS BEEN IN USE EVERY YEAR

River Basin MUSSELSHELL

Also in: Plat No.	Twp.	Rge.	Plat No.	Twp.	Rge.	Plat No.	Twp.	Rge.
Plat No.	Twp.	Rge.	Plat No.	Twp.	Rge.	Plat No.	Twp.	Rge.

Information From: LYNN PHILLIPS

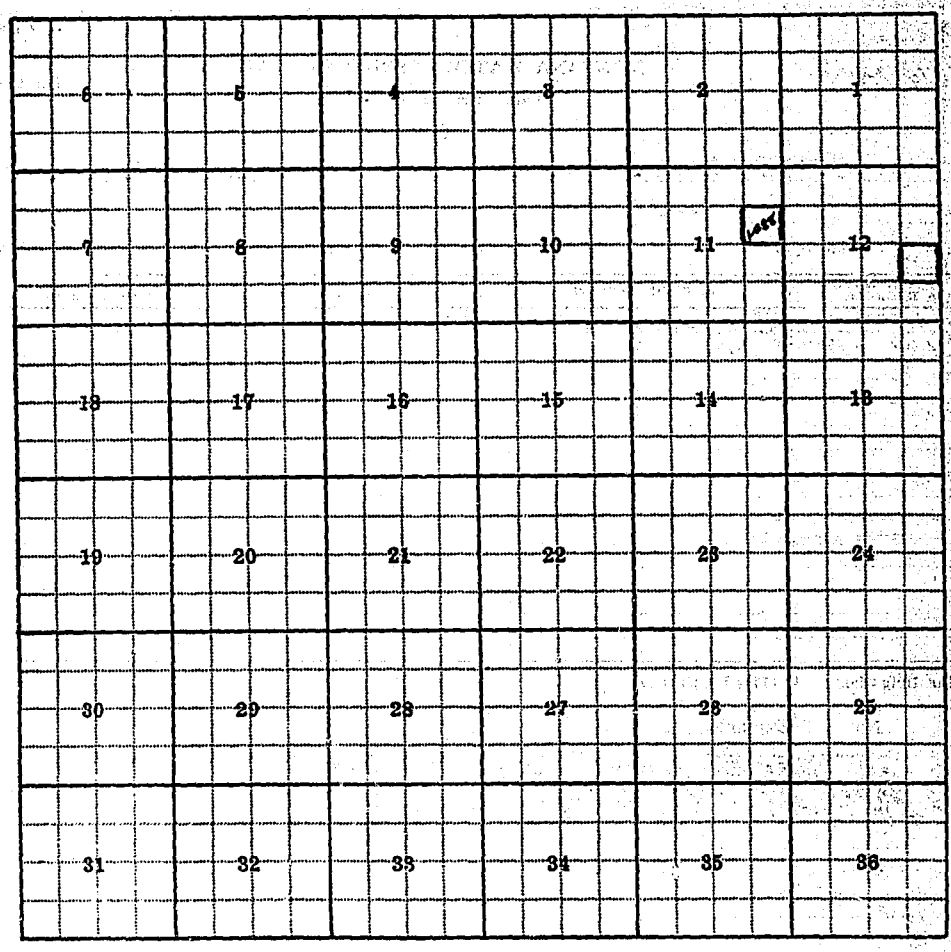

Land Ownership

F-1-A

County FERGUS

T 18N R 21E Plat No. 70

Farm Checked: Date 10-15-69

MONTANA WATER RESOURCES BOARD

Water Resources Survey

Photo No. 5CC-92

By JIM REBBEIN

Legal Land Owner WYTANA LIVESTOCK Co. — VERNON F TAYLOR JR. Address DENVER

Operator TOM BYRNE Address FERGUS

Water is delivered by:— 1. Private System; 2. Ditch Company; 3. State Project; 4. Federal Project; 5. Irrigation District

App. No. Decree No.	NAME OF APPROPRIATOR TO WHOM DECREED	NAME OF STREAM	Date App. Date Priority	Miner's Inches	In Use	NAME OF DITCH (Water Delivered By)	No.	R/F	Present Irr. Acres	Irrigable Acres
A422M	CORNELIUS J. McNAMARA	S.FK EAST ELDER CREEK	2-24-86	200	YES	PT MCNAMARA DITCH	1	F	12	
Rob	¼ SEC. CORNER SEC 30-31									
POD	NE NW SEC 31									

NOTE: R—Denotes Regular Irrigation. F—Flood Irrigation.

Adequate Supply: Yes..... No..... Explain.....

Remarks.....

River Basin MUSSELSHELL

Also in: Plat No.	Twp.	Rge.	Plat No.	Twp.	Rge.	Plat No.	Twp.	Rge.
Plat No.	Twp.	Rge.	Plat No.	Twp.	Rge.	Plat No.	Twp.	Rge.

Information From: TOM BYRNE

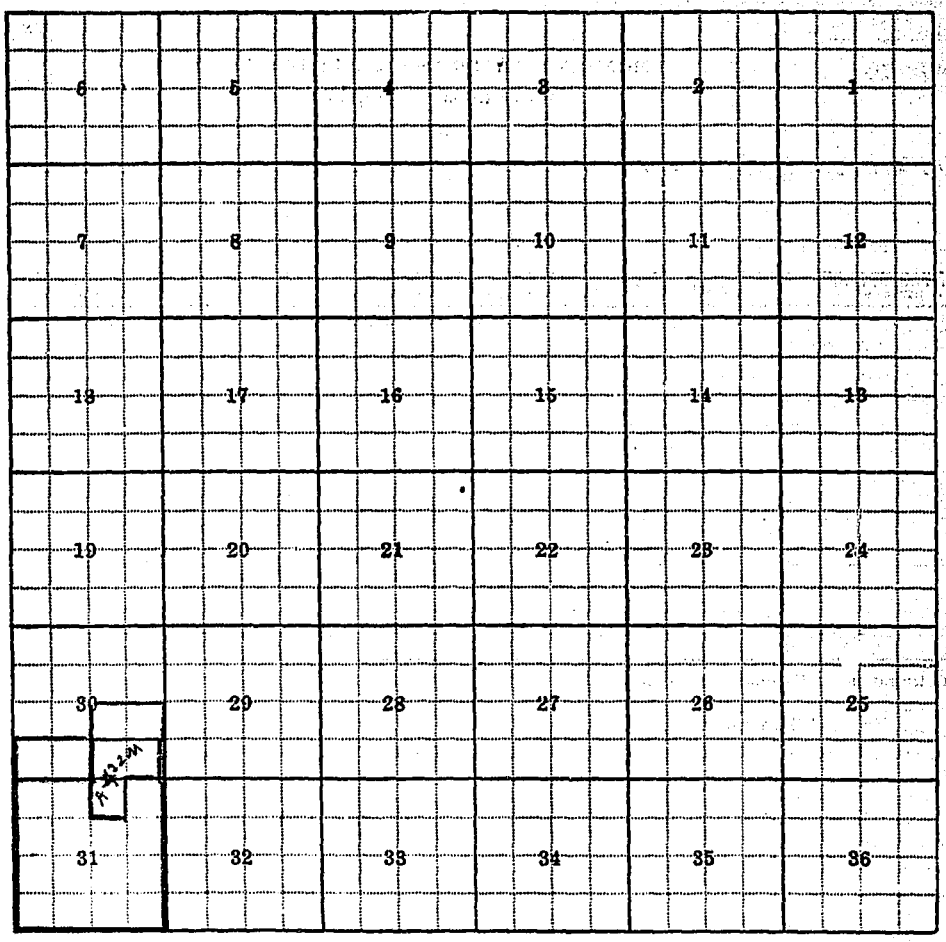

Land Ownership

F-1-A

County FERGUS

T. 18N R. 21E Plat No. 70

Farm Checked: Date 10-15-69

MONTANA WATER RESOURCES BOARD
Water Resources Survey

Photo No. 5CC-92, 5CC-90, 5CC, 88

By JIM REHBEIN

Legal Land Owner SHELTER NOOK RANCH INC. Address FERGUS

Operator JOHN H. MEREDITH I. & E.R. CLARKE SR. Address FERGUS, MONT.

Water is delivered by:— (1.) Private System; 2. Ditch Company; 3. State Project; 4. Federal Project; 5. Irrigation District

App. No. Decree No.	NAME OF APPROPRIATOR TO WHOM DECREED	NAME OF STREAM	Date App. Date Priority	Miner's Inches	In Use	NAME OF DITCH (Water Delivered By)	No.	R/F	Present Irr. Acres	Irrigable Acres
A422M	CORNELIUS J. MCNAMARA	SO. FK. BOX ELDER CR.	2-24-86	200	NO.				—	—
POD	¼ SEC CORNER BET. SEC 30-31-T18N-R21E									
~~21-78M~~	~~MAGGIE A.E. RANCH~~	~~BRUSH CREEK~~	~~11-3-52~~	~~200~~	THIS IS AN AFFIDAVIT CLAIMING # 2-406				~~43.229~~ —	—
2-406	ANDREW FERGUS JR.	BRUSH	12-5-96	160	YES	FERGUS DITCHES	1	F	27	✓
7-3	ANTON RINDAL	BAISCH	6-1-17	300	YES	RINDAL DAM & DITCH	1	R	68	✓
POD	SWSE SEC 32-T18N-R21E-NENW SEC.32 - SPRING NW SW SEC. 32					& SPRING				
6-320	ALBERT OLIVE	BEAR CREEK	1-5-14	200	YES	& OLIVE DITCHES	1	F	21	✓
POD	NE NE SEC. 33-T18N-R21E									
1-263	EDWARD D. CHANDLER	BEAR CREEK	6-1-83	160	YES	CHANDLER DITCHES	1	F	54	✓
POD	SWSW SEC 27-T18N-R21E & SE SEC. 33		SUPLIMENTAL			CLARKE-DAM-PUMP & SPRINKLERS	1	R	41	
A-47	EDMOND M. STEPHENS	(LITTLE) BEAR CREEK	5-1-98	200	YES	STEPHENS DITCH	1	F	36	✓
POD	W. LINE NW SE SEC. 26-T18N-R21E									
5-636	EZEKIAR LAFOUNTAIN	TRIB BEAR CREEK	3-27-09	160	YES	LAFOUNTAIN DITCH	1	F	9=718=9	✓
	POD (1) SESW SEC. 26, (2) NWSE SEC. 26									

NOTE: R—Denotes Regular Irrigation. F—Flood Irrigation.

Adequate Supply: Yes..... No..... Explain.....

Remarks* 21-78M IS NOT A WATER RIGHT, BUT AN AFFIDAVIT CLAIMING WATER RIGHT # 2-406

CLARKE CAN IRRIGATE TWICE EACH YEAR FROM THE RAUCH & RINDAL & WHENEVER HE NEEDS TO FROM THE FERGUS SPRING & DITCH.
CLARKE ALSO HAS A PUMP & SPRINKLER TO SUPLIMENT THE CHANDLER WATER RIGHT. HE FLOODS IN THE SPRING THEN PUMPS FROM COLLECTION DAM LATER IN SUMMER. HE IS GOING TO DEVELOPE THE SPRING IN SWSE SEC 27 & SPRINKLE THE FI ON NORTH SIDE OF BEAR CR.

W.R. 3-229 DOES NOT APPLY HERE

River Basin MUSSELSHELL

Also in: Plat No..... Twp..... Rge.....	Plat No..... Twp..... Rge.....	Plat No..... Twp..... Rge.....
Plat No..... Twp..... Rge.....	Plat No..... Twp..... Rge.....	Plat No..... Twp..... Rge.....

Information From: JOHN CLARKE

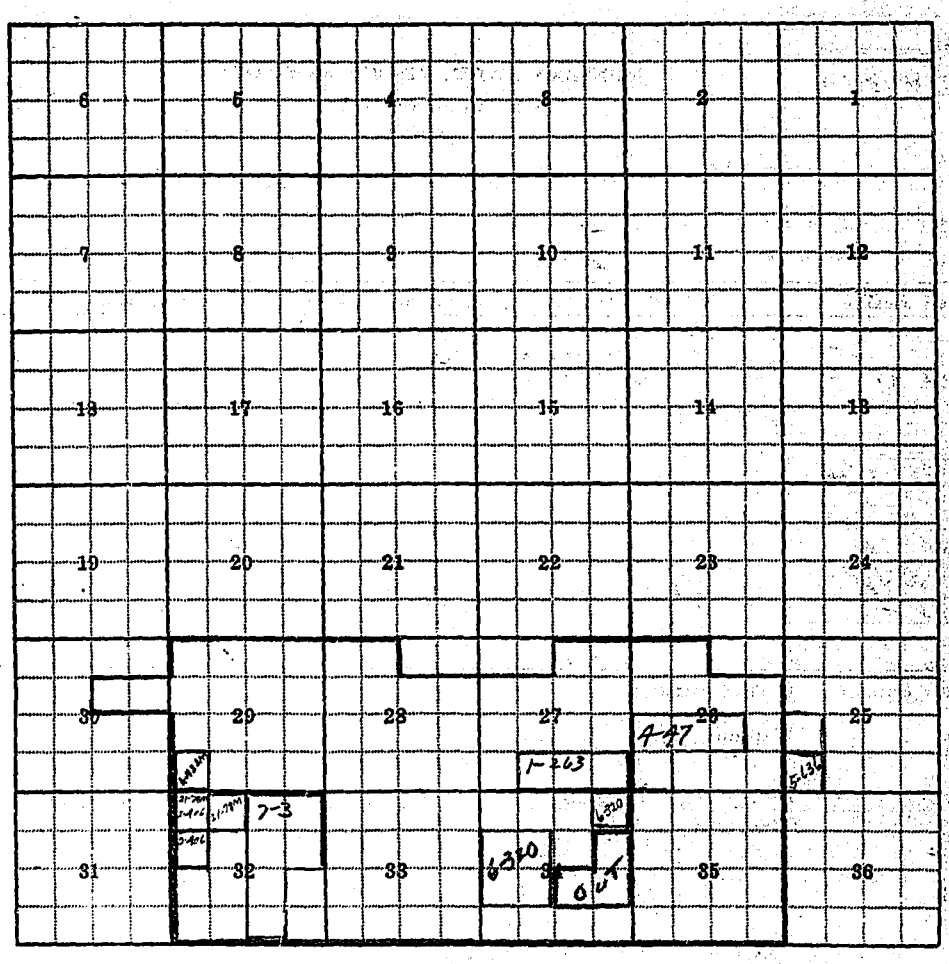

Land Ownership

F-1-A

County FERGUS

Farm Checked: Date 10-15-69

By JIM REHBEIN

T 18N R 21E Plat No. 70

Photo No. SCC-90

MONTANA WATER RESOURCES BOARD

Water Resources Survey

Legal Land Owner U.S.A. Address

Operator SHELTER NOOK RANCH INC. Address FERGUS, MONT.

Water is delivered by:— 1. Private System; 2. Ditch Company; 3. State Project; 4. Federal Project; 5. Irrigation District

App. No. Decree No.	NAME OF APPROPRIATOR TO WHOM DECREED	NAME OF STREAM	Date App. Date Priority	Miner's Inches	In Use	NAME OF DITCH (Water Delivered By)	No.	R/F	Present Irr. Acres	Irrigable Acres
6-320	ALBERT OLIVE	BEAR CREEK	1-5-14	200	NO. RT				—	—
	P.D. NE SE SEC. 33 - T18N - R21E									

NOTE: R—Denotes Regular Irrigation. F—Flood Irrigation.

Adequate Supply: Yes..... No..... Explain.....

Remarks.....

River Basin MUSSELSHELL

Also in: Plat No..... Twp..... Rge.....	Plat No..... Twp..... Rge.....	Plat No..... Twp..... Rge.....
Plat No..... Twp..... Rge.....	Plat No..... Twp..... Rge.....	Plat No..... Twp..... Rge.....

Information From: JOHN CLARKE

6	5	4	3	2	1
7	8	9	10	11	12
18	17	16	15	14	13
19	20	21	22	23	24
30	29	28	27	26	25
31	32	33	34 L-320	35	36

Land Ownership

F-1-A

County FERGUS

T 18N R 21E Plat No. 70

Farm Checked: Date 10-9-69

MONTANA WATER RESOURCES BOARD

Water Resources Survey

Photo No. 5CC-268

By JIM REHBEIN

Legal Land Owner CARL L. CHRISTENSEN Address ROY

Operator GLENN RINDAL Address ROY

Water is delivered by:— 1. Private System; 2. Ditch Company; 3. State Project; 4. Federal Project; 5. Irrigation District

App. No. Decree No.	NAME OF APPROPRIATOR TO WHOM DECREED	NAME OF STREAM	Date App. Date Priority	Miner's Inches	In Use	NAME OF DITCH (Water Delivered By)	No.	R/F	Present Irr. Acres	Irrigable Acres
2-205	N.J. SMITH	BUCK CREEK	8-28-93	160	NO. BE				—	—
	P.O. NEAR SE CORNER OF SENE SEC. 11 - T18N - R21E									

NOTE: R—Denotes Regular Irrigation. F—Flood Irrigation.

Adequate Supply: Yes..... No..... Explain.....

Remarks.....

River Basin MUSSELSHELL

Also in: Plat No..... Twp..... Rge.....	Plat No..... Twp..... Rge.....	Plat No..... Twp..... Rge.....
Plat No..... Twp..... Rge.....	Plat No..... Twp..... Rge.....	Plat No..... Twp..... Rge.....

Information From: GLENN RINDAL

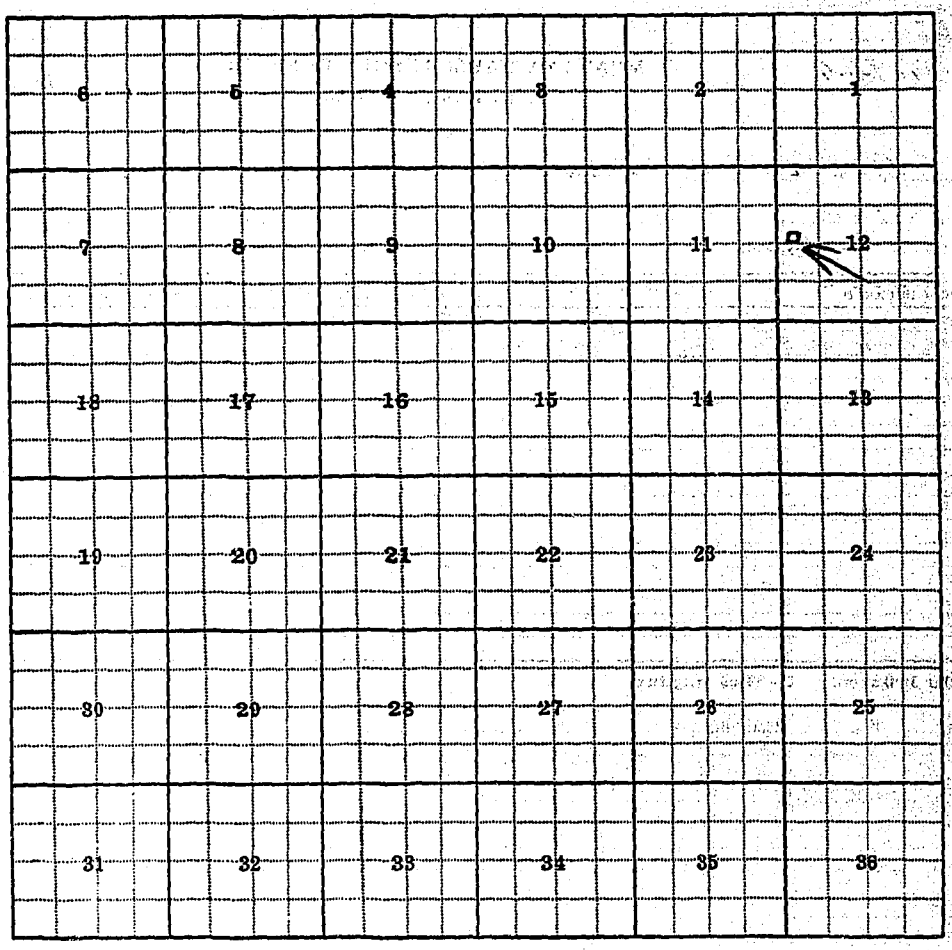

Land Ownership_____

F-1-A

County FERGUS

T 18 N R 21 E Plat No. 70

Farm Checked: Date

MONTANA WATER RESOURCES BOARD
Water Resources Survey

Photo No. 5CC-2-72

By JIM REHBEIN

Legal Land Owner ALEX HAGE Address FERGUS, MONT.

Operator J.M. SATTERFIELD Address FERGUS,

Water is delivered by:— 1. Private System; 2. Ditch Company; 3. State Project; 4. Federal Project; 5. Irrigation District

App. No. Decree No.	NAME OF APPROPRIATOR TO WHOM DECREED	NAME OF STREAM	Date App. Date Priority	Miner's Inches	In Use	NAME OF DITCH (Water Delivered By)	No.	R/F	Present Irr. Acres	Irrigable Acres
6-58	LILLIAN E STEPHENS	A CERTAIN SPRING	9-1-09	200	STOCK				—	—
P.O.D. ABOUT 300 YDS. BELOW SPRINGS NEAR SEC CORNER BET 5-6										

NOTE: R—Denotes Regular Irrigation. F—Flood Irrigation.

Adequate Supply: Yes..... No..... Explain.....

Remarks.....

River Basin MUSSEL SHELL

Also in: Plat No. Twp. Rge.	Plat No. Twp. Rge.	Plat No. Twp. Rge.
Plat No. Twp. Rge.	Plat No. Twp. Rge.	Plat No. Twp. Rge.

Information From:

J.M. SATTERFIELD

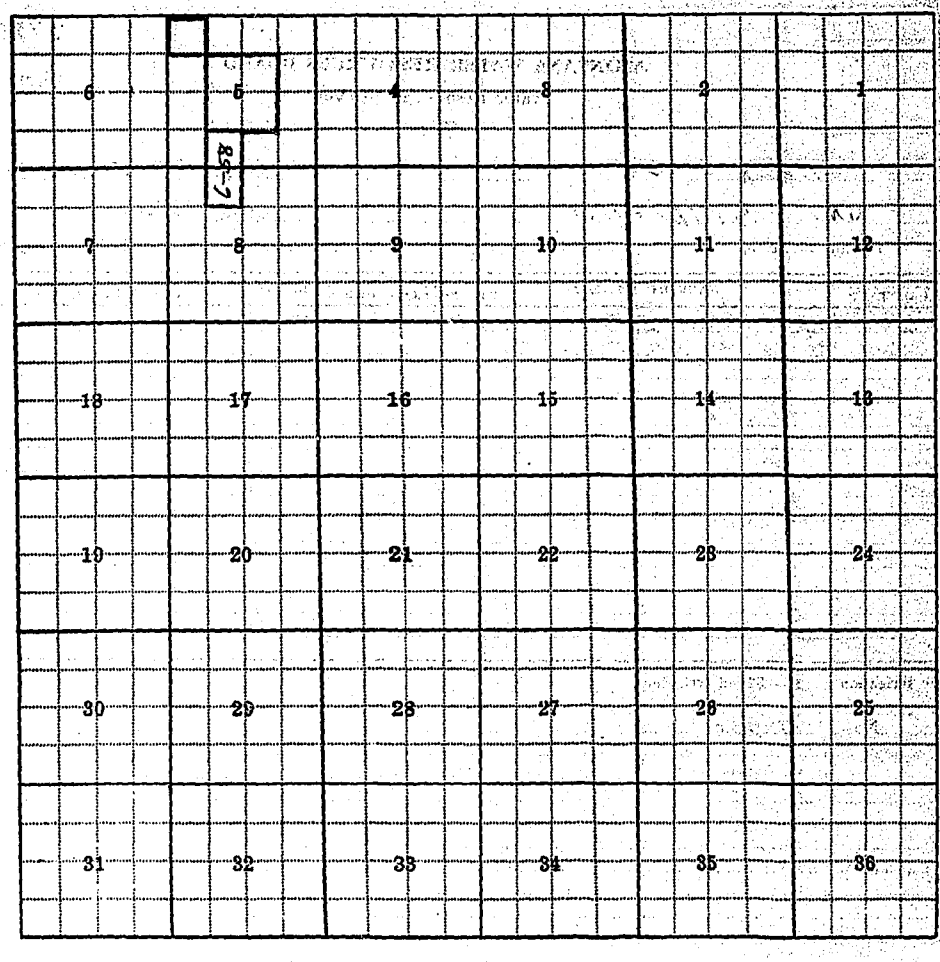

Land Ownership

F-1-A

County FERGUS

T 18N R 21E Plat No. 20

Farm Checked: Date 10-17-69

MONTANA WATER RESOURCES BOARD
Water Resources Survey

Photo No. 5 CC-88, 6 CC 198

By JIM REN BEIN

Legal Land Owner ANNA E. PUCKETT Address LEWISTOWN

Operator CENTRAL MONT LIVESTOCK CO. - MRC - JOHN ALTENHOFEN Address LEWISTOWN - BOX 1058

Water is delivered by:— 1. Private System; 2. Ditch Company; 3. State Project; 4. Federal Project; 5. Irrigation District

App. No. Decree No.	NAME OF APPROPRIATOR TO WHOM DECREED	NAME OF STREAM	Date App. Date Priority	Miner's Inches	In Use	NAME OF DITCH (Water Delivered By)	No.	R/F	Present Irr. Acres	Irrigable Acres
5-636	EZERA LA-FOUNTAIN	TRIB. BEAR CREEK	3-27-09	160	STOCK				—	—
	POD SW SW SEC. 36 - T18N - R21E									
7-87	JOY PUCKETT	~~UNNAMED~~ COULEE	3-24-52	ALL	STOCK				—	—
	DAM D² SEC 24	WOOD DAY BOX ELDER CR.								

NOTE: R—Denotes Regular Irrigation. F—Flood Irrigation.

Adequate Supply: Yes..... No..... Explain.....

Remarks.....

ALTENHOFEN DOES NOT IRRIGATE. HE JUST RUNS CATTLE ON THIS LAND

River Basin MUSSELSHELL

Also in: Plat No. Twp. Rge.	Plat No. Twp. Rge.	Plat No. Twp. Rge.
Plat No. Twp. Rge.	Plat No. Twp. Rge.	Plat No. Twp. Rge.

Information From: JOHN ALTENHOFEN