

Land Ownership

F-1-A

County FERGUS T. [illegible] R. [illegible] Plat No. [illegible]

Farm Checked: Date 10-9-69

MONTANA WATER RESOURCES BOARD

Water Resources Survey

Photo No. [illegible]

By A. Preedal

Legal Land Owner BRUNK [illegible] Address [illegible]

Operator GEORGE FADRHONE Address [illegible]

Water is delivered by:— 1. Private System; 2. Ditch Company; 3. State Project; 4. Federal Project; 5. Irrigation District

App. No. Decree No.	NAME OF APPROPRIATOR TO WHOM DECREED	NAME OF STREAM	Date App. Date Priority	Miner's Inches	In Use	NAME OF DITCH (Water Delivered By)	No.	R/F	Present Irr. Acres	Irrigable Acres
S-282	CHAS. E. White SWNW SEC. 10	BOX ELDER CREEK	4-1-03	200	stock (only)				—	—
use	GEORGE FADRHONE SWSE SEC. 3	UNNAMED COULEE	1948	—	YES	FADRHONE DITCH	1	F	2	

NOTE: R—Denotes Regular Irrigation. F—Flood Irrigation.

Adequate Supply: Yes..... No..... Explain.....

Remarks.....

River Basin MUSSELSHELL RIVER

Also in: Plat No..... Twp..... Rge..... Plat No..... Twp..... Rge..... Plat No..... Twp..... Rge.....

Plat No..... Twp..... Rge..... Plat No..... Twp..... Rge..... Rge.....

Information From: [illegible]



Land Ownership

F-1-A

County FERGUS

T 18N R 22E Plat No. 71

Farm Checked: Date 10-6-69

MONTANA WATER RESOURCES BOARD
Water Resources Survey

Photo No. 300-266

By A. PERSTON

300-26-184

Legal Land Owner A. J. & LOIS PAUL WOODARD

Address ROY, MONTANA

Operator SAME

Address

Water is delivered by:— (1) Private System; 2. Ditch Company; 3. State Project; 4. Federal Project; 5. Irrigation District

App. No. Decree No.	NAME OF APPROPRIATOR TO WHOM DECREED	NAME OF STREAM	Date App. Date Priority	Miner's Inches	In Use	NAME OF DITCH (Water Delivered By)	No.	R/F	Present Irr. Acres	Irrigable Acres
* D-	A. J. WOODARD	BEAR CREEK	4-1-84	410	YES	WOODARD DAMS & DITCHES	1	R	61	PX235
* 1-57	OSCAR STRAUSS	BEAR CREEK	9-1-84	250					—	—
7-70	A. E. WOODARD NWNE SEC. 32	MINERAL CREEK	12-15-91	400	stock	SUPPL. TO BEAR CR.			—	—
7-142	A. J. WOODARD	BEAR CREEK	9-15-58	156					—	—
* 4-86	EVALINE A. CREEK NWSE SEC 32	BEAR CREEK	4-1-00	160					—	—
6-192	JOSEPH JORDAN VERR NW COR. SEC. 33	MINNAPOLIS CREEK	9-1-07	200	stock	SUPPL. TO BEAR CR.			—	—
6-195	THOMAS W. KNOX	VERR of BEAR CREEK	9-20-11	200	STOCK				—	—

NOTE: R—Denotes Regular Irrigation. F—Flood Irrigation.

Adequate Supply: Yes..... No..... Explain.....

Remarks

* 6-26-61 Application of WOODARD and the Extensions HERE IN AS AND THEY THE HERE BY PERPETUALLY ENJOINED AND RESTRAINED FROM interfering with the CONTINUED use of the first 410" of the waters of BEAR CREEK at all times when SAID CREEK CONTAINS SUFFICIENT water to FILL THE RIGHTS of the plaintiff HERE IN.

* THESE WERE ADJUDICATED IN THIS DECREE of 1961. WATER WERE ALSO ADJUDICATED FILED IN FERGUS CO. COURTHOUSE BETWEEN WOODARD & R/E DIVERTING A MAXIMUM OF SIXTEEN of the WATERS of 1861 ON BEAR CREEK.

River Basin MISSELSHELL RIVER

Also in: Plat No..... Twp..... Rge.....	Plat No..... Twp..... Rge.....	Plat No..... Twp..... Rge.....
Plat No..... Twp..... Rge.....	Plat No..... Twp..... Rge.....	Plat No..... Twp..... Rge.....

Information From:

MRS. LOIS WOODARD



Land Ownership

F-1-A

County..... T..... R..... Plat No.....

Farm Checked: Date..... **MONTANA WATER RESOURCES BOARD** Photo No.....

Water Resources Survey

By.....

Legal Land Owner..... Address.....

Operator..... Address.....

Water is delivered by:— 1. Private System; 2. Ditch Company; 3. State Project; 4. Federal Project; 5. Irrigation District

App. No. Decree No.	NAME OF APPROPRIATOR TO WHOM DECREED	NAME OF STREAM	Date App. Date Priority	Miner's Inches	In Use	NAME OF DITCH (Water Delivered By)	No.	R/F	Present Irr. Acres	Irrigable Acres

NOTE: R—Denotes Regular Irrigation. F—Flood Irrigation.

Adequate Supply: Yes..... No..... Explain.....

Remarks.....

Note: Head of Wooden Box is rotten but is to be repaired and so it can be used again. Wooden also needs more water from Bear Creek to use.

River Basin.....

Also in: Plat No..... Twp..... Rge.....	Plat No..... Twp..... Rge.....	Plat No..... Twp..... Rge.....
Plat No..... Twp..... Rge.....	Plat No..... Twp..... Rge.....	Plat No..... Twp..... Rge.....

Information From:

F-1-A

County ARGILLS

T 18N R 22E Plat No. 7

Farm Checked: Date 10-8-69

MONTANA WATER RESOURCES BOARD

Water Resources Survey

Photo No. SCC 203 & 205

By G. DREAR

SCC 84 & 82

Legal Land Owner GLEN & RONALD PINONI

Address Box MAIN

Operator

Address

Water is delivered by:— (1.) Private System; 2. Ditch Company; 3. State Project; 4. Federal Project; 5. Irrigation District

App. No. Decree No.	NAME OF APPROPRIATOR TO WHOM DECREED	NAME OF STREAM	Date App. Date Priority	Miner's Inches	In Use	NAME OF DITCH (Water Delivered By)	No.	R/F	Present Irr. Acres	Irrigable Acres
7-23	CONRADO V. ANDERSON	UNNAMED TRIB. OF BEAR CREEK	12-11-37	1000	YES	PINONI DAMS & DITCHES	1	R2	64	PX17
7-118	CONRADO V. ANDERSON	BEAR CREEK	4-30-58	1000	YES					
	NW/NW SEC. 26-18N-22E									
7-110 A	CONRADO V. ANDERSON	COULEE *	4-2-50	200	STOCK				—	—
	S½SW SEC. 24									
7-91 M	CONRADO V. ANDERSON	MULTIPLE TRIB. OF BEAR CR.	3-30-50	500	STOCK				—	—
	SWSW SEC. 24	M.D. FK. BEAR CR.								

NOTE: R—Denotes Regular Irrigation. F—Flood Irrigation.

Adequate Supply: Yes..... No..... Explain.....

Remarks

* M.D. FK. BEAR CR. (DAVIS COULEE)

River Basin MUSSELSHELL RIVER

Also in: Plat No.	Twp.	Rge.	Plat No.	Twp.	Rge.	Plat No.	Twp.	Rge.
Plat No.	Twp.	Rge.	Plat No.	Twp.	Rge.	Plat No.	Twp.	Rge.

Information From:

GLEN PINONI

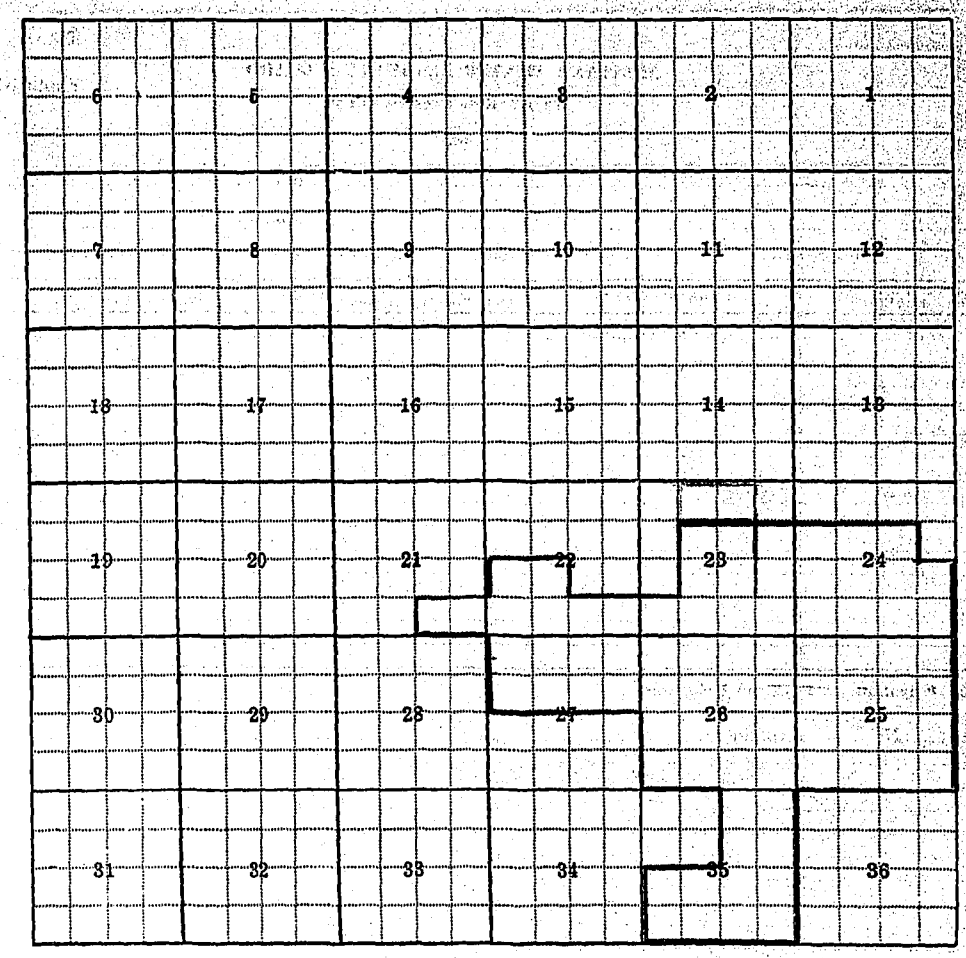

Land Ownership

F-1-A

County FERGUS

T. 18N R. 22E Plat No. 21

Farm Checked: Date 10-2-67

MONTANA WATER RESOURCES BOARD

Water Resources Survey

Photo No. 511-86 & 200

By A. PETERSON

Legal Land Owner ANNA T. PARTELL Address Fort Smith

Operator Address

Water is delivered by:— 1. Private System; 2. Ditch Company; 3. State Project; 4. Federal Project; 5. Irrigation District

App. No. Decree No.	NAME OF APPROPRIATOR TO WHOM DECREED	NAME OF STREAM	Date App. Date Priority	Miner's Inches	In Use	NAME OF DITCH (Water Delivered By)	No.	R/F	Present Irr. Acres	Irrigable Acres
7-70	A. E. WROBEL	MUSSELSHELL NORTH	12-25-27	400	stor				—	—
	NW NE SEC. 32									

NOTE: R—Denotes Regular Irrigation. F—Flood Irrigation.

Adequate Supply: Yes..... No..... Explain.....

Remarks.....

River Basin MUSSELSHELL RIVER

Also in: Plat No.	Twp.	Rge.	Plat No.	Twp.	Rge.	Plat No.	Twp.	Rge.
Plat No.	Twp.	Rge.	Plat No.	Twp.	Rge.	Plat No.	Twp.	Rge.

Information From: FIELD SURVEY



Land Ownership.....

F-1-A

County FERGUS

T 14N R 22E Plat No. 7[illegible]

Farm Checked: Date 10-9-69

MONTANA WATER RESOURCES BOARD

Water Resources Survey

Photo No. 5-CC-264 & 266

By R. [illegible]

Legal Land Owner [illegible] Address [illegible]

Operator [illegible] Address SAME

Water is delivered by:— (1) Private System; 2. Ditch Company; 3. State Project; 4. Federal Project; 5. Irrigation District

App. No. Decree No.	NAME OF APPROPRIATOR TO WHOM DECREED	NAME OF STREAM	Date App. Date Priority	Miner's Inches	In Use	NAME OF DITCH (Water Delivered By)	No.	R/F	Present Irr. Acres	Irrigable Acres
✓ 2-565	[illegible]	BOX ELDER CREEK	3-25-08	200	YES (pp)	PUMP [illegible]	1	R2	67	
	NW 4 SEC. 5					OUTLET				
✓ 2-122	[illegible]	LITTLE BLOOD CREEK	7-20-00	100	STORED				—	—
	NW [illegible] SEC. —									

NOTE: R—Denotes Regular Irrigation. F—Flood Irrigation.

Adequate Supply: Yes..... No..... Explain.....

Remarks.....

River Basin MUSSELSHELL RIVER

Also in: Plat No. Twp. Rge.	Plat No. Twp. Rge.	Plat No. Twp. Rge.
Plat No. Twp. Rge.	Plat No. Twp. Rge.	Plat No. Twp. Rge.

Information From:

RALPH PINDOL (SON)

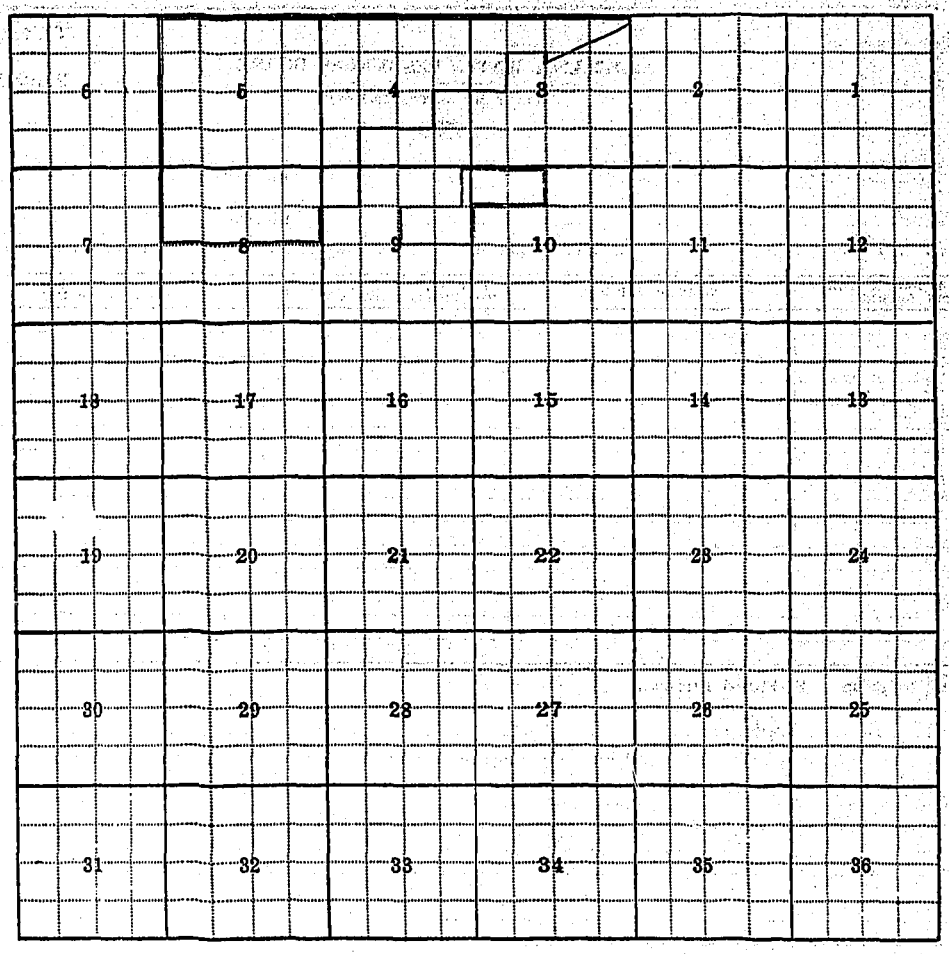

Land Ownership_____

F-1-A

County ...FERGUS... T. 14N R. 22E Plat No. 27

Farm Checked: Date 12-9-69 **MONTANA WATER RESOURCES BOARD** Photo No. 5CC 205-262 E

Water Resources Survey

By ...R. EVERSON... 264

Legal Land Owner ...JOHN SIEMY JR... Address ...BOX 1014...

Operator ... Address ...

Water is delivered by:— (1.) Private System; 2. Ditch Company; 3. State Project; 4. Federal Project; 5. Irrigation District

App. No. Decree No.	NAME OF APPROPRIATOR TO WHOM DECREED	NAME OF STREAM	Date App. Date Priority	Miner's Inches	In Use	NAME OF DITCH (Water Delivered By)	No.	R/F	Present Irr. Acres	Irrigable Acres
2-632	ERVIN N. LEBENSKY	BOX ELDER CREEK	7-18-89	160						
	NEAR N. LINE SWNW SEC. 10					SIEMY DITCHES	1	F	13	
3-[illegible]	CHAS. E. WAITE	BOX ELDER CREEK	4-1-03	200						
	SWNW SEC. 10.									

NOTE: R—Denotes Regular Irrigation. F—Flood Irrigation.

Adequate Supply: Yes..... No..... Explain.....

Remarks.....

River Basin ...MUSSELSHELL RIVER...

Also in: Plat No.	Twp.	Rge.	Plat No.	Twp.	Rge.	Plat No.	Twp.	Rge.
Plat No.	Twp.	Rge.	Plat No.	Twp.	Rge.	Plat No.	Twp.	Rge.

Information From: ...TED SIEMY (SON)...

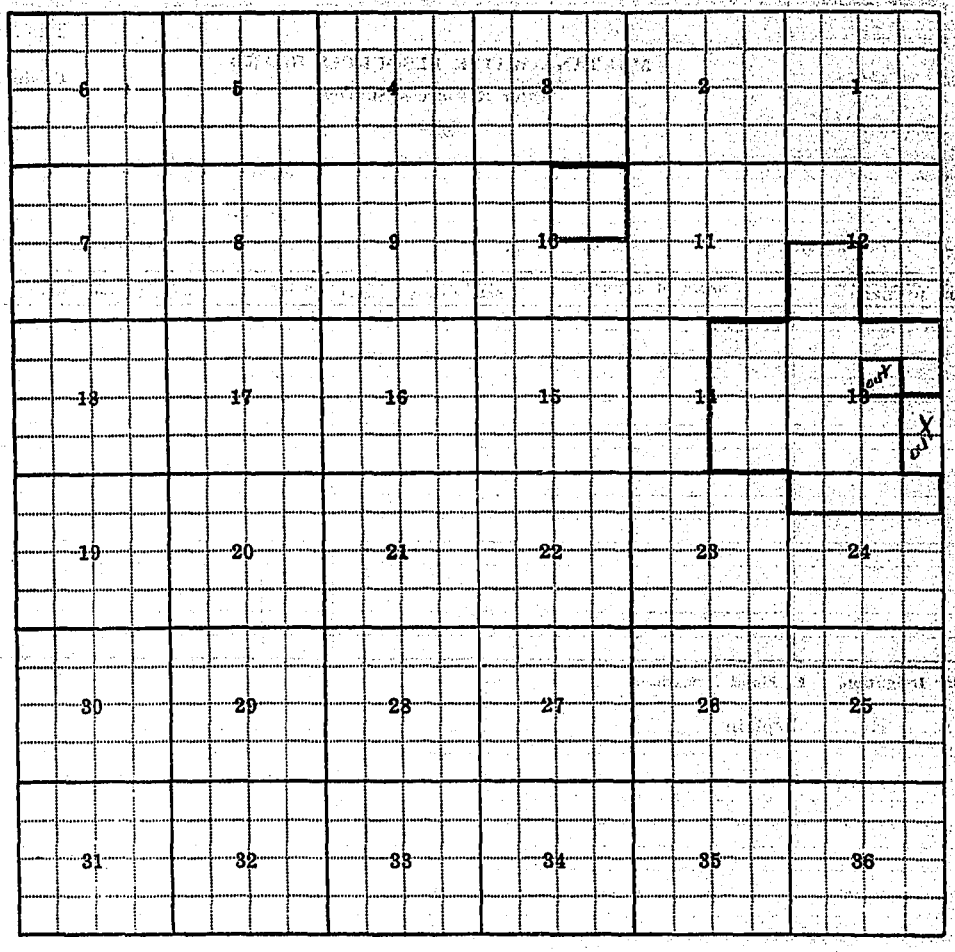

Land Ownership

F-1-A

County FERGUS

T 18N R 22E Plat No. 71

Farm Checked: Date 10-16-68

Photo No. FCC-266

By R. DRESTAL

MONTANA WATER RESOURCES BOARD

Water Resources Survey

Legal Land Owner C. T. & MARY SOHERFIELD

Address Roy, Mont.

Operator

Address

Water is delivered by:— 1. Private System; 2. Ditch Company; 3. State Project; 4. Federal Project; 5. Irrigation District

App. No. Decree No.	NAME OF APPROPRIATOR TO WHOM DECREED	NAME OF STREAM	Date App. Date Priority	Miner's Inches	In Use	NAME OF DITCH (Water Delivered By)	No.	R/F	Present Irr. Acres	Irrigable Acres
3-34	NATHANIEL T. SMITH	JUD. TRIB. OF BIG SPRING CREEK	11-11-99	100	DIRECT				—	—
	SWNE SEC. 12									

NOTE: R—Denotes Regular Irrigation. F—Flood Irrigation.

Adequate Supply: Yes..... No..... Explain.....

Remarks.....

River Basin MISSELSHELL RIVER

Also in: Plat No..... Twp..... Rge.....	Plat No..... Twp..... Rge.....	Plat No..... Twp..... Rge.....
Plat No..... Twp..... Rge.....	Plat No..... Twp..... Rge.....	Plat No..... Twp..... Rge.....

Information From: C. T. SOHERFIELD

6	5	4	3	2	1
7	8	9	10	11	12
18	17	16	15	14	13
19	20	21	22	23	24
30	29	28	27	26	25
31	32	33	34	35	36

Land Ownership

F-1-A

County FERGUS

T 18N R 22E Plat No 11

Farm Checked: Date 10-11-69

MONTANA WATER RESOURCES BOARD

Water Resources Survey

Photo No. 5-CC-200-E-266

By M. PRESTON

Legal Land Owner ANTON & HELEN RINDAL Address BOX 1801

Operator ..... Address .....

Water is delivered by:— 1. Private System; 2. Ditch Company; 3. State Project; 4. Federal Project; 5. Irrigation District

App. No. Decree No.	NAME OF APPROPRIATOR TO WHOM DECREED	NAME OF STREAM	Date App. Date Priority	Miner's Inches	In Use	NAME OF DITCH (Water Delivered By)	No.	R/F	Present Irr. Acres	Irrigable Acres
		U.S. T18 R 22E								
3-29	NATHANIEL J SMITH	BOX ELDER CREEK	11-11-99	100	100				—	—
	SWNE SEC. 12									

NOTE: R—Denotes Regular Irrigation. F—Flood Irrigation.

Adequate Supply: Yes..... No..... Explain.....

Remarks.....

River Basin MUSSELSHELL RIVER

Also in: Plat No..... Twp..... Rge.....	Plat No..... Twp..... Rge.....	Plat No..... Twp..... Rge.....
Plat No..... Twp..... Rge.....	Plat No..... Twp..... Rge.....	Plat No..... Twp..... Rge.....

Information From:

ANTON RINDAL

6	5	4	3	2	1
7	8	9	10	11	12
18	17	16	15	14	13
19	20	21	22	23	24
30	29	28	27	26	25
31	32	33	34	35	36

Land Ownership.....

F-1-A

County FERGUS

T 18N R 22E Plat No. 71

Farm Checked: Date 10-9-69

MONTANA WATER RESOURCES BOARD
Water Resources Survey

Photo No. JCC-264

By A. PRESTON

Legal Land Owner JAMES T. & MARCELLA HARVINE

Address RAY MONT

Operator

Address

Water is delivered by:— 1. Private System; 2. Ditch Company; 3. State Project; 4. Federal Project; 5. Irrigation District

App. No. Decree No.	NAME OF APPROPRIATOR TO WHOM DECREED	NAME OF STREAM	Date App. Date Priority	Miner's Inches	In Use	NAME OF DITCH (Water Delivered By)	No.	R/F	Present Irr. Acres	Irrigable Acres
2-632	ERVIN W. LARRIMAN	BOX ELDER CREEK	7-18-09	760	STOCK				—	—
	NEAR W. LINE									
	SWNW SEC. 10									

NOTE: R—Denotes Regular Irrigation. F—Flood Irrigation.

Adequate Supply: Yes..... No..... Explain.....

Remarks.....

River Basin MUSSELSHELL RIVER

Also in: Plat No..... Twp..... Rge.....	Plat No..... Twp..... Rge.....	Plat No..... Twp..... Rge.....
Plat No..... Twp..... Rge.....	Plat No..... Twp..... Rge.....	Plat No..... Twp..... Rge.....

Information From:

GEORGE ERDKHME
(NEIGHBOR)

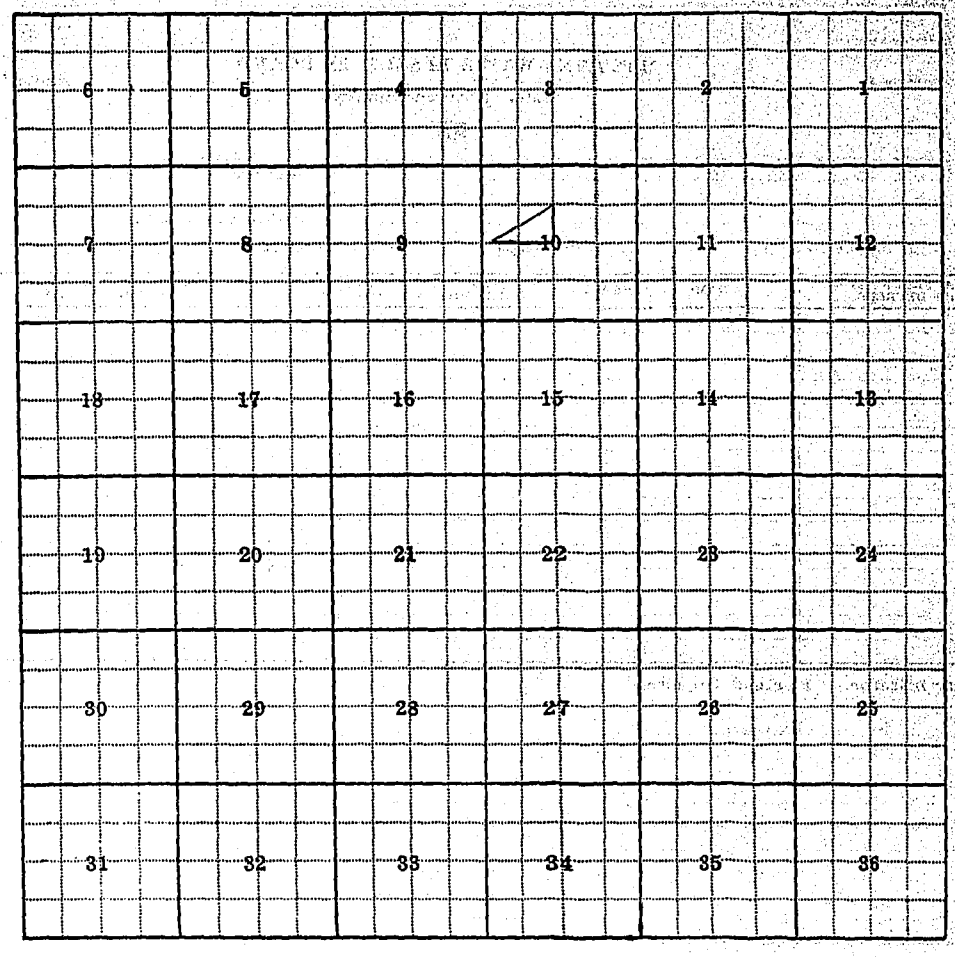

Land Ownership_____

F-1-A

County FERGUS

T 19N R 22E Plat No. 71

Farm Checked: Date 10-9-69

MONTANA WATER RESOURCES BOARD

Water Resources Survey

Photo No. 5CC-264

By A. PORTAL

Legal Land Owner NORD B. WILLIS

Address Roy, Mont.

Operator

Address

Water is delivered by:— 1. Private System; 2. Ditch Company; 3. State Project; 4. Federal Project; 5. Irrigation District

App. No. Decree No.	NAME OF APPROPRIATOR TO WHOM DECREED	NAME OF STREAM	Date App. Date Priority	Miner's Inches	In Use	NAME OF DITCH (Water Delivered By)	No.	R/F	Present Irr. Acres	Irrigable Acres
7-82	NORDER B. WILLIS	BOX ELDER CREEK	9-15-35	7.2	dom				—	—
	S½ NW Sec. 9									
3-565	WM. LANE	BOX ELDER CREEK	3-25-08	200	YES(P)	RINDAL DITCH	1	R2	6	

NOTE: R—Denotes Regular Irrigation. F—Flood Irrigation.

Adequate Supply: Yes..... No..... Explain.....

Remarks.....

River Basin MUSSELSHELL RIVER

Also in: Plat No..... Twp..... Rge..... Plat No..... Twp..... Rge..... Plat No..... Twp..... Rge.....
Plat No..... Twp..... Rge..... Plat No..... Twp..... Rge..... Plat No..... Twp..... Rge.....

Information From:

NORD WILLIS

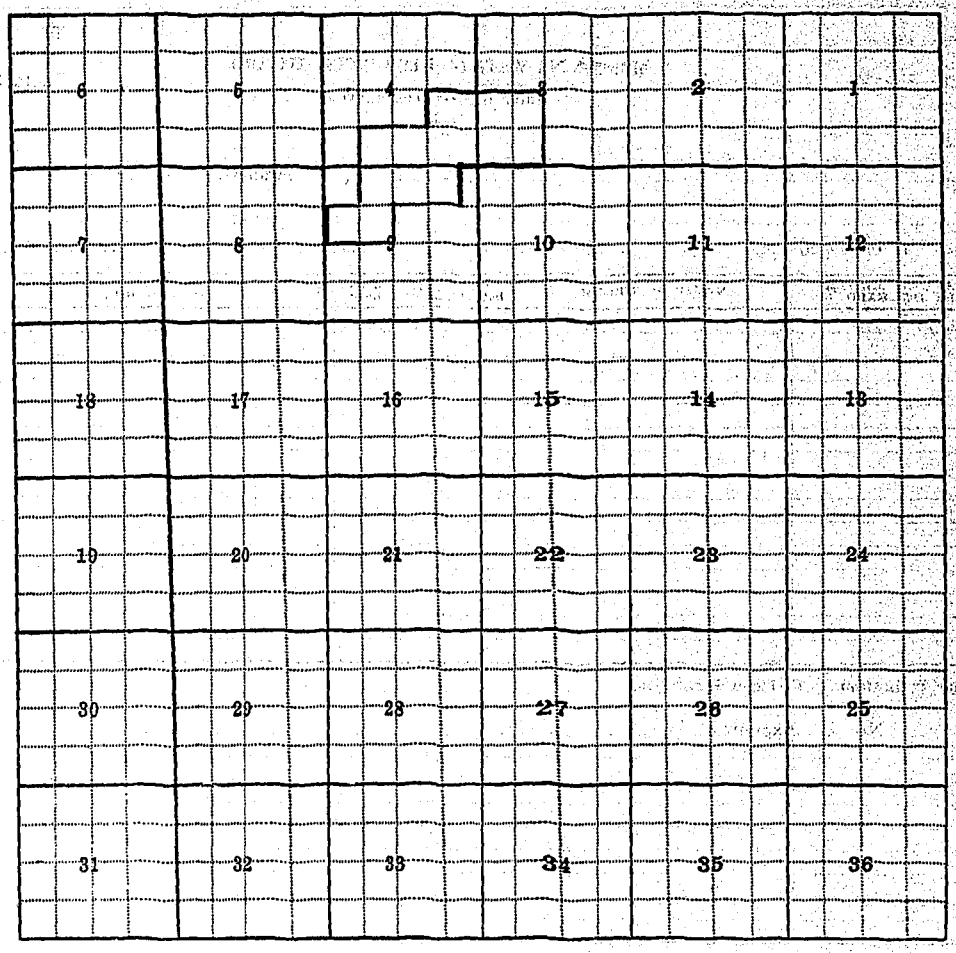

Land Ownership_____

F-1-A

County FERGUS

T 18N R 22E Plat No. 21

Farm Checked: Date 10-17-69

MONTANA WATER RESOURCES BOARD
Water Resources Survey

Photo No. SCC-266 & 264

By A PRESTON

Legal Land Owner L. A. & WINS

Address P.O. MONT

Operator

Address

Water is delivered by:— (1.) Private System; 2. Ditch Company; 3. State Project; 4. Federal Project; 5. Irrigation District

App. No. Decree No.	NAME OF APPROPRIATOR TO WHOM DECREED	NAME OF STREAM	Date App. Date Priority	Miner's Inches	In Use	NAME OF DITCH (Water Delivered By)	No.	R/F	Present Irr. Acres	Irrigable Acres
7-111	ERNEST IDGERTH *	COULEE	5-25-55	200	YES	WOOD DITCH & DAM	1	F	10	
3-125	MONT NIXON	(DOHNEY COULEE CREEK) DRY BOX ELDER CR.	11-1-09	200	NOT				—	—

NOTE: R—Denotes Regular Irrigation. F—Flood Irrigation.

Adequate Supply: Yes..... No..... Explain.....

Remarks

* (DOHNEY COULEE CR.) DRY BOX ELDER CR.

River Basin MUSSELSHELL RIVER

Also in: Plat No..... Twp..... Rge.....	Plat No..... Twp..... Rge.....	Plat No..... Twp..... Rge.....
Plat No..... Twp..... Rge.....	Plat No..... Twp..... Rge.....	Plat No..... Twp..... Rge.....

Information From:

RALPH RINDAL
(NEIGHBOR)

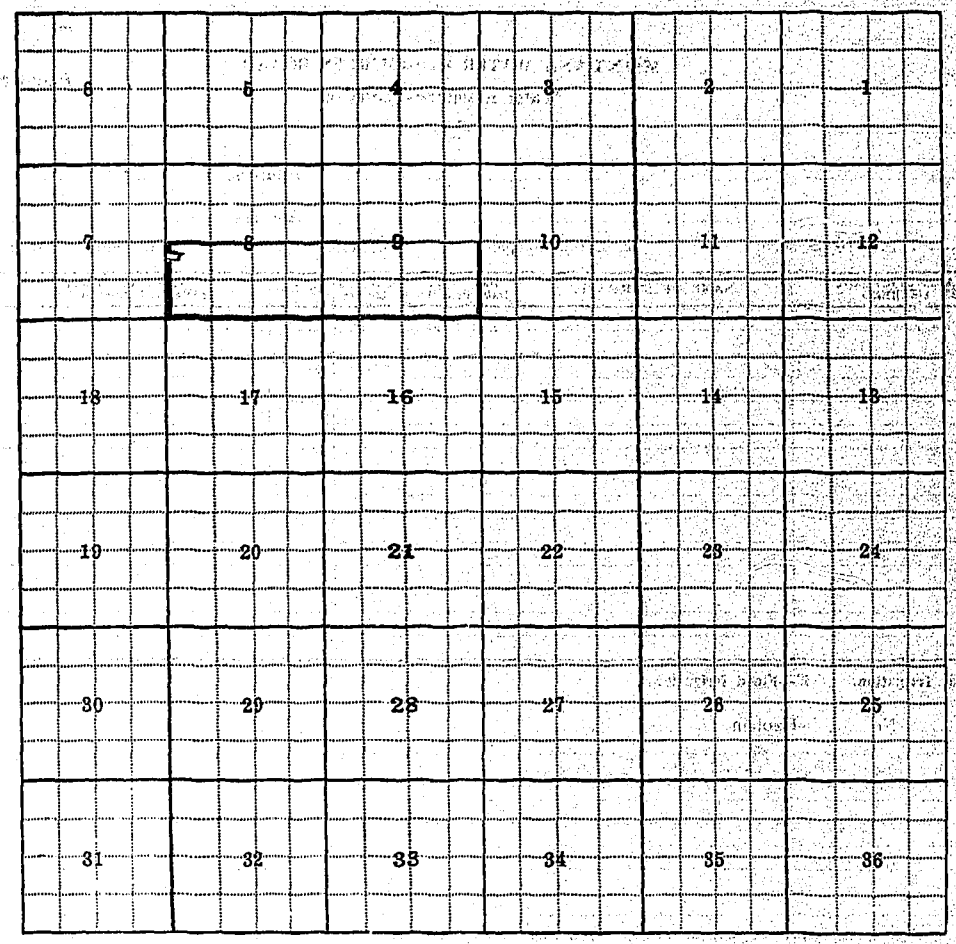

Land Ownership

F-1-A

County FERGUS

T 18N R 22E Plat No 11

Farm Checked: Date 12-17-69

MONTANA WATER RESOURCES BOARD

Water Resources Survey

Photo No. 316-225 & 223

By R. PRESTON

Legal Land Owner E. T. LANGE & CO. Address

Operator Address

Water is delivered by:— 1. Private System; 2. Ditch Company; 3. State Project; 4. Federal Project; 5. Irrigation District

App. No. Decree No.	NAME OF APPROPRIATOR TO WHOM DECREED	NAME OF STREAM	Date App. Date Priority	Miner's Inches	In Use	NAME OF DITCH (Water Delivered By)	No.	R/F	Present Irr. Acres	Irrigable Acres
6-166	THEODORE C. THOMPSON	N. FK. BEAR CREEK *	9-17-11	200	SINCE				—	—
	SE¼NW SEC. 22									

NOTE: R—Denotes Regular Irrigation. F—Flood Irrigation.

Adequate Supply: Yes..... No..... Explain.....

Remarks AKA (DAVIS COULEE)

River Basin MUSSELSHELL RIVER

Also in: Plat No..... Twp..... Rge.....	Plat No..... Twp..... Rge.....	Plat No..... Twp..... Rge.....
Plat No..... Twp..... Rge.....	Plat No..... Twp..... Rge.....	Plat No..... Twp..... Rge.....

Information From: FIELD SURVEY

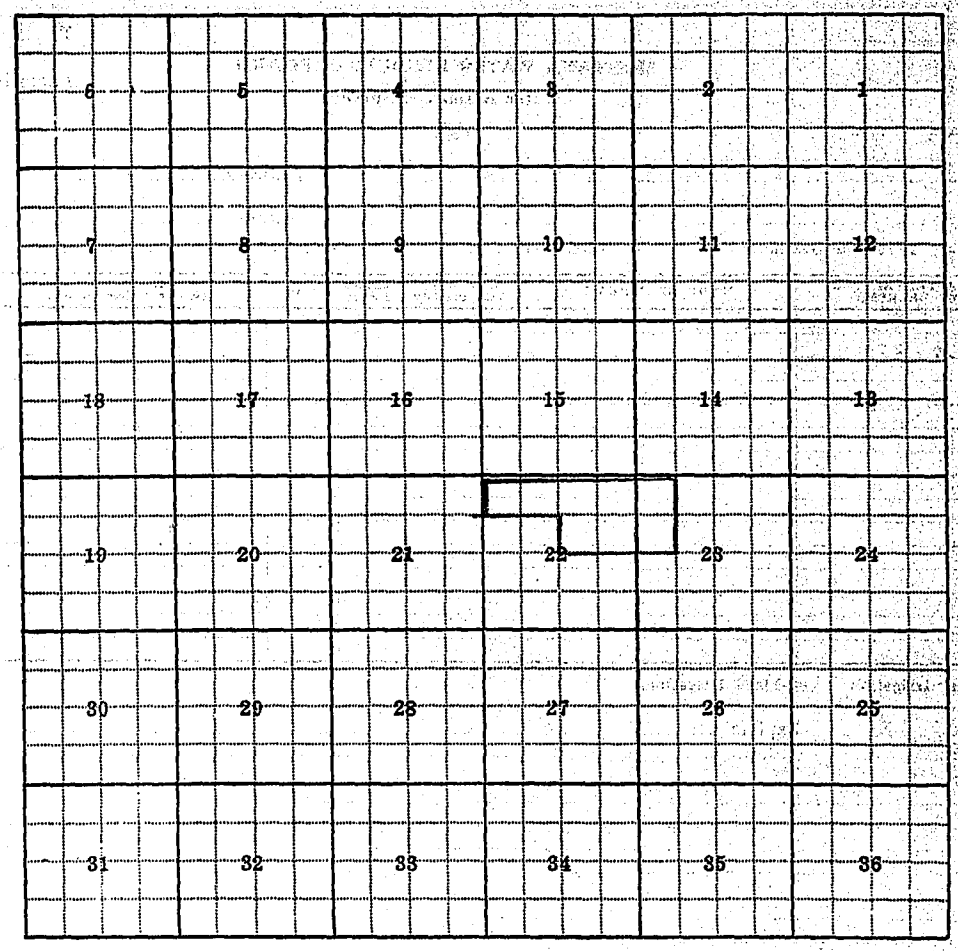

Land Ownership_____

F-1-A

County FERGUS

T. 18N R. 22E Plat No. 71

Farm Checked: Date 10-2-69

MONTANA WATER RESOURCES BOARD

Water Resources Survey

Photo No. SCC-262

By R. PRESTON

Legal Land Owner TERRY SIROKY Address Box 1 Winifred

Operator Address

Water is delivered by:— 1. Private System; 2. Ditch Company; 3. State Project; 4. Federal Project; 5. Irrigation District

App. No. Decree No.	NAME OF APPROPRIATOR TO WHOM DECREED	NAME OF STREAM	Date App. Date Priority	Miner's Inches	In Use	NAME OF DITCH (Water Delivered By)	No.	R/F	Present Irr. Acres	Irrigable Acres
3-122	EMERY STOWELL	LITTLE BLACK CREEK	7-20-00	160	stock pond				—	—
	DWWWW SEC. 2									

NOTE: R—Denotes Regular Irrigation. F—Flood Irrigation.

Adequate Supply: Yes..... No..... Explain.....

Remarks.....

River Basin MUSSELSHELL RIVER

Also in: Plat No..... Twp..... Rge.....	Plat No..... Twp..... Rge.....	Plat No..... Twp..... Rge.....
Plat No..... Twp..... Rge.....	Plat No..... Twp..... Rge.....	Plat No..... Twp..... Rge.....

Information From: TERRY SIROKY



Land Ownership

F-1-A

County FERGUS

T 18 N R 22 E Plat No. 71

Farm Checked: Date 10-17-69

MONTANA WATER RESOURCES BOARD
Water Resources Survey

Photo No. 5CC-86 & 200

By A. PERSON

Legal Land Owner [illegible] Address [illegible]

Operator Address

Water is delivered by:— 1. Private System; 2. Ditch Company; 3. State Project; 4. Federal Project; 5. Irrigation District

App. No. Decree No.	NAME OF APPROPRIATOR TO WHOM DECREED	NAME OF STREAM	Date App. Date Priority	Miner's Inches	In Use	NAME OF DITCH (Water Delivered By)	No.	R/F	Present Irr. Acres	Irrigable Acres
6-244	GEO F HAMILTON *	UNNAMED TRIB. 4 CUMMINGHAM CREEK	8-5 74	100	STOCK				—	—
7-48	HANNAH MAUGER	DEMO COULEE CR	9-20-81	200	IR				—	—
	SE SW SW SEC. 20	ALKALI CREEK								

NOTE: R—Denotes Regular Irrigation. F—Flood Irrigation.

Adequate Supply: Yes..... No..... Explain.....

Remarks * UN-TRIB. OF DEMO COULEE (ALKALI CR.)

River Basin MUSSELSHELL RIVER

Also in: Plat No. Twp. Rge.	Plat No. Twp. Rge.	Plat No. Twp. Rge.
Plat No. Twp. Rge.	Plat No. Twp. Rge.	Plat No. Twp. Rge.

Information From:



Land Ownership_____

F-1-A

County FERGUS

T 18 N R 22 E Plat No 11

Farm Checked: Date 10-9-69

MONTANA WATER RESOURCES BOARD
Water Resources Survey

Photo No. SCC-202 & 203

By R. PRESTON

Legal Land Owner WILLIAM F. & LEONA E. DAVIS Address [illegible]

Operator Address

Water is delivered by:— 1. Private System; 2. Ditch Company; 3. State Project; 4. Federal Project; 5. Irrigation District

App. No. Decree No.	NAME OF APPROPRIATOR TO WHOM DECREED	NAME OF STREAM	Date App. Date Priority	Miner's Inches	In Use	NAME OF DITCH (Water Delivered By)	No.	R/F	Present Irr. Acres	Irrigable Acres
7-109	WM. F. DAVIS	MUSSELSHELL NENE SEC 33	5-24-57	100	[illegible]				—	—
7-108	WM. F. DAVIS	MUSSELSHELL SEC 33, NENE SEC 28, E NENE SEC 28	5-24-57	50	[illegible]				—	—

NOTE: R—Denotes Regular Irrigation. F—Flood Irrigation.

Adequate Supply: Yes..... No..... Explain.....

Remarks.....

River Basin MUSSELSHELL RIVER

Also in: Plat No..... Twp..... Rge.....	Plat No..... Twp..... Rge.....	Plat No..... Twp..... Rge.....
Plat No..... Twp..... Rge.....	Plat No..... Twp..... Rge.....	Plat No..... Twp..... Rge.....

Information From: FIELD SURVEY



Land Ownership

F-1-A

County: FERGUS

T 18 N R 22 E Plat No. 11

Farm Checked: Date 10-16-69

MONTANA WATER RESOURCES BOARD
Water Resources Survey

Photo No. JCC-266-200
E 203 86 E 89

By: R. PRESTON

Legal Land Owner: JOSEPH MURPHY Address: BOX MOUNT

Operator: Address:

Water is delivered by:— 1. Private System; 2. Ditch Company; 3. State Project; 4. Federal Project; 5. Irrigation District

App. No. Decree No.	NAME OF APPROPRIATOR TO WHOM DECREED	NAME OF STREAM	Date App. Date Priority	Miner's Inches	In Use	NAME OF DITCH (Water Delivered By)	No.	R/F	Present Irr. Acres	Irrigable Acres
3-34	NATHANIEL T. SMITH	BOX ELDER CREEK	11-11-99	200	STOCK				—	—
	SWNE SEC. 12.									
7-58	JOE MURPHY	UNNAMED COULEE	12-27-44	500	STOCK				—	—
	SE¼NW & NESW									
3-618	JOSEPH & ARGENT	NFK BOX ELDER CREEK	10-14-03	200	STOCK				—	—
6-267	ENNIS ARGENT	* (ALKALI CREEK)	5-15-09	500	NO					
	NW¼SW SEC. 29									
7-57	JOE MURPHY	DEAD HILL COULEE	12-27-44	500	NO				—	—
	SW¼SE SEC. 20	MAYER COULEE OF ALKALI CREEK								

NOTE: R—Denotes Regular Irrigation. F—Flood Irrigation.

Adequate Supply: Yes..... No..... Explain.....

Remarks: * AKA DEAD HILL COULEE (ALKALI CR.) (MAYER COULEE)

River Basin: MUSSELSHELL RIVER

Also in: Plat No. Twp. Rge.	Plat No. Twp. Rge.	Plat No. Twp. Rge.
Plat No. Twp. Rge.	Plat No. Twp. Rge.	Plat No. Twp. Rge.

Information From: RALPH PINKOL (NEIGHBOR)



Land Ownership

F-1-A

County FERGUS

T 17 N R 22 E Plat No. 7

Farm Checked: Date 10-11-69

MONTANA WATER RESOURCES BOARD
Water Resources Survey

Photo No. 31C-200

By R. PRESTON

Legal Land Owner BOB & LILLIE V. BURNETT Address RYE MONT

Operator Address

Water is delivered by:— 1. Private System; 2. Ditch Company; 3. State Project; 4. Federal Project; 5. Irrigation District

App. No. Decree No.	NAME OF APPROPRIATOR TO WHOM DECREED	NAME OF STREAM	Date App. Date Priority	Miner's Inches	In Use	NAME OF DITCH (Water Delivered By)	No.	R/F	Present Irr. Acres	Irrigable Acres
6-269	HARVEY MOYER	CARTON COULEE	9-27-12	DEL.	dock				—	—
	NW NE SEC. 20									

NOTE: R—Denotes Regular Irrigation. F—Flood Irrigation.

Adequate Supply: Yes..... No..... Explain.....

Remarks.....

River Basin MUSSELSHELL RIVER

Also in:								
Plat No.	Twp.	Rge.	Plat No.	Twp.	Rge.	Plat No.	Twp.	Rge.
Plat No.	Twp.	Rge.	Plat No.	Twp.	Rge.	Plat No.	Twp.	Rge.

Information From:

ANTON RINDAL
(NEIGHBOR)

6	5	4	3	2	1
7	8	9	10	11	12
18	17	16	15	14	13
19	20	21	22	23	24
30	29	28	27	26	25
31	32	33	34	35	36

Land Ownership_____



Land Ownership_____

F-1-A

County FERGUS

T. 12N R. 22E Plat No. 71

Farm Checked: Date 11-7-69

MONTANA WATER RESOURCES BOARD

Water Resources Survey

Photo No. SCC 83-84 E203

By R. ARNSTON

Legal Land Owner WALTER A. BOWER Address ROY, MONT.

Operator Address

Water is delivered by:— 1. Private System; 2. Ditch Company; 3. State Project; 4. Federal Project; 5. Irrigation District

App. No. Decree No.	NAME OF APPROPRIATOR TO WHOM DECREED	NAME OF STREAM	Date App. Date Priority	Miner's Inches	In Use	NAME OF DITCH (Water Delivered By)	No.	R/F	Present Irr. Acres	Irrigable Acres
6-195	JAMES W. KNOW	TRIB of BEAR CREEK	2-20-11	200	stock				—	—
7-50	T.B. & HANNAH BOWER	(KNOW COULEE) **	10-1-41	200	NO				—	—
	SWNW SEC. 33									
6-71	WALTER W. HONEY	BEAR CREEK	2-41-10	320	stock				—	—
5-635	WALTER W. HONEY	HUMBERTSON CREEK	2-20-09	320	stock				—	—
	SWSE SEC. 28									
5-634	WALTER W. HONEY	BURNS COULEE	2-20-09	320	NO				—	—
	NWNE SEC. 28									
7-470	HANNAH BOWER	(DAVIS COULEE) *	2-18-40	200	NO				—	—
	SENENW SEC. 22									

NOTE: R—Denotes Regular Irrigation. F—Flood Irrigation.

Adequate Supply: Yes..... No..... Explain.....

Remarks.....

* AKA MID. FK. BEAR CR.

** AKA BEAR CR.

River Basin MUSSELSHELL RIVER

Also in: Plat No..... Twp..... Rge.....	Plat No..... Twp..... Rge.....	Plat No..... Twp..... Rge.....
Plat No..... Twp..... Rge.....	Plat No..... Twp..... Rge.....	Plat No..... Twp..... Rge.....

Information From

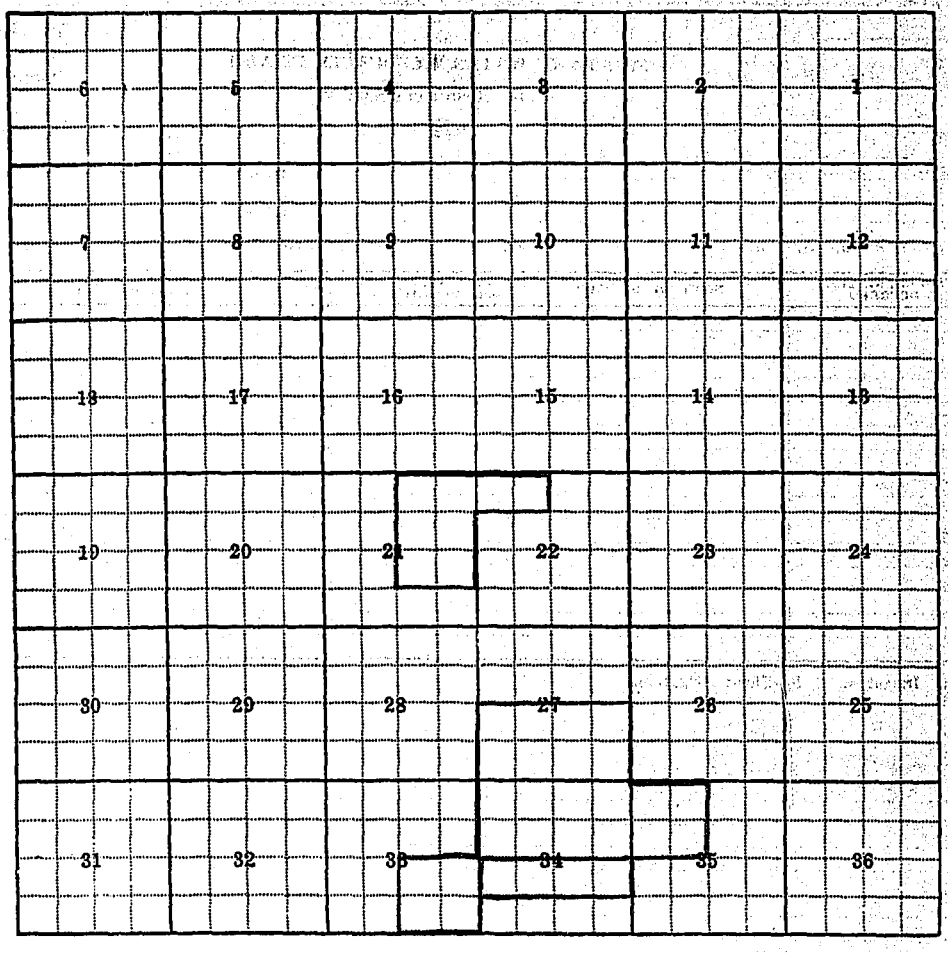

Land Ownership_____

F-1-A

County [illegible] T. [illegible] N. R. [illegible] E. Plat No. [illegible]

Farm Checked: Date 10-20-62

MONTANA WATER RESOURCES BOARD

Water Resources Survey

Photo No. 300-209-211

By [illegible]

Legal Land Owner [illegible] Address

Operator c/o Roy Peters Address Roy Mont

Water is delivered by:— (1) Private System; 2. Ditch Company; 3. State Project; 4. Federal Project; 5. Irrigation District

App. No. Decree No.	NAME OF APPROPRIATOR TO WHOM DECREED	NAME OF STREAM	Date App. Date Priority	Miner's Inches	In Use	NAME OF DITCH (Water Delivered By)	No.	R/F	Present Irr. Acres	Irrigable Acres
4-255	[illegible]	Box Elder Creek	7-25-10	1000	No	—			—	—
3-269	[illegible] & [illegible] Cultural Project	Box Elder Creek (Roy-House Sec. 11)	5-1-01	500	Yes	Peters Pump Ditch & Dike System	1	R1	31	
use	Roy Peters	[illegible] River (Roy [illegible] Sec. 12)	1962	—	Yes	Peters Pump Ditch & Dike System	1	R2	50	
use	Roy Peters	Trib of Box Elder	1962	—	Yes	Peters Ditch & Dikes	1	R3		
3-193	A. Jackman	Big Box Elder Cr.	3-18-01	560	No				—	—
	Were Ctr. NW¼ Sec. 12									

NOTE: R—Denotes Regular Irrigation. F—Flood Irrigation.

Adequate Supply: Yes..... No..... Explain.....

Remarks.....

River Basin Musselshell River

Also in: Plat No.	Twp.	Rge.	Plat No.	Twp.	Rge.	Plat No.	Twp.	Rge.
Plat No.	Twp.	Rge.	Plat No.	Twp.	Rge.	Plat No.	Twp.	Rge.

Information From: Roy Peters

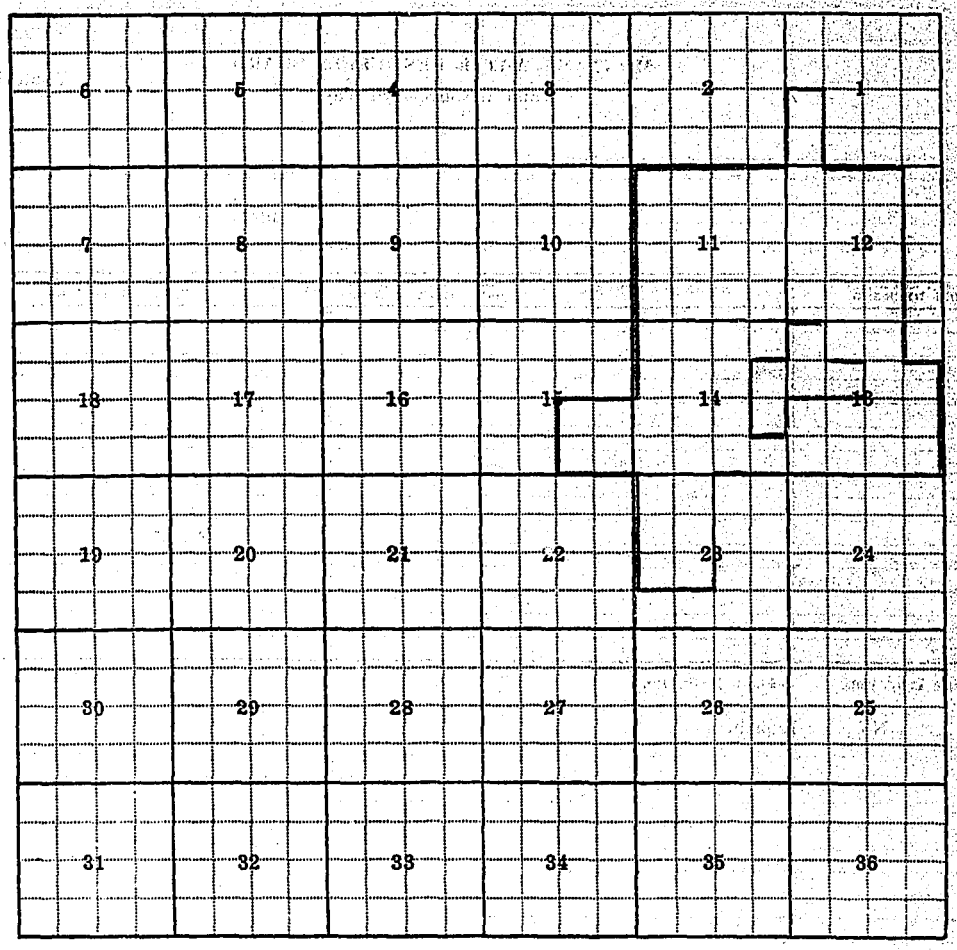

Land Ownership

F-1-A

County FERGUS

T 12N R 23E Plat No. 72

Farm Checked: Date 10-20-67

MONTANA WATER RESOURCES BOARD

Water Resources Survey

Photo No. SN 209-25R256

By R. SKRYSTON

Legal Land Owner FRANK VERNON & LEON M. SIEBERT Address BOX MONT

Operator Address

Water is delivered by:— (1) Private System; 2. Ditch Company; 3. State Project; 4. Federal Project; 5. Irrigation District

App. No. Decree No.	NAME OF APPROPRIATOR TO WHOM DECREED	NAME OF STREAM	Date App. Date Priority	Miner's Inches	In Use	NAME OF DITCH (Water Delivered By)	No.	B/F	Present Irr. Acres	Irrigable Acres
7-186	FRANK & VERNON SIEBERT	BATCHELOR CREEK	8-5-60	ALL	STOCK (+)				—	—
3-255	AGNES & J. W. WINSTROM	BOX ELDER CREEK	2-23-10	1000	NO (+)				—	—
USE	FRANK SIEBERT	BOX ELDER CREEK	1962	—	YES	SIEBERT PUMP & ditch	1	R2	36	—
USE	FRANK SIEBERT	BUCHANAN COULEE	1962	—	YES	SIEBERT PUMP & ditches	1	R2		
		SEC 10 T12N R23E								
	BLOCK SWNW SEC 10									
	BLOCK NESE SEC 10									
7 P.O.D.	NE NW SEC 10									

NOTE: R—Denotes Regular Irrigation. F—Flood Irrigation.

Adequate Supply: Yes..... No..... Explain.....

Remarks.....

River Basin MUSSELSHELL RIVER

Also in: Plat No. Twp. Rge.	Plat No. Twp. Rge.	Plat No. Twp. Rge.
Plat No. Twp. Rge.	Plat No. Twp. Rge.	Plat No. Twp. Rge.

Information From: FRANK SIEBERT

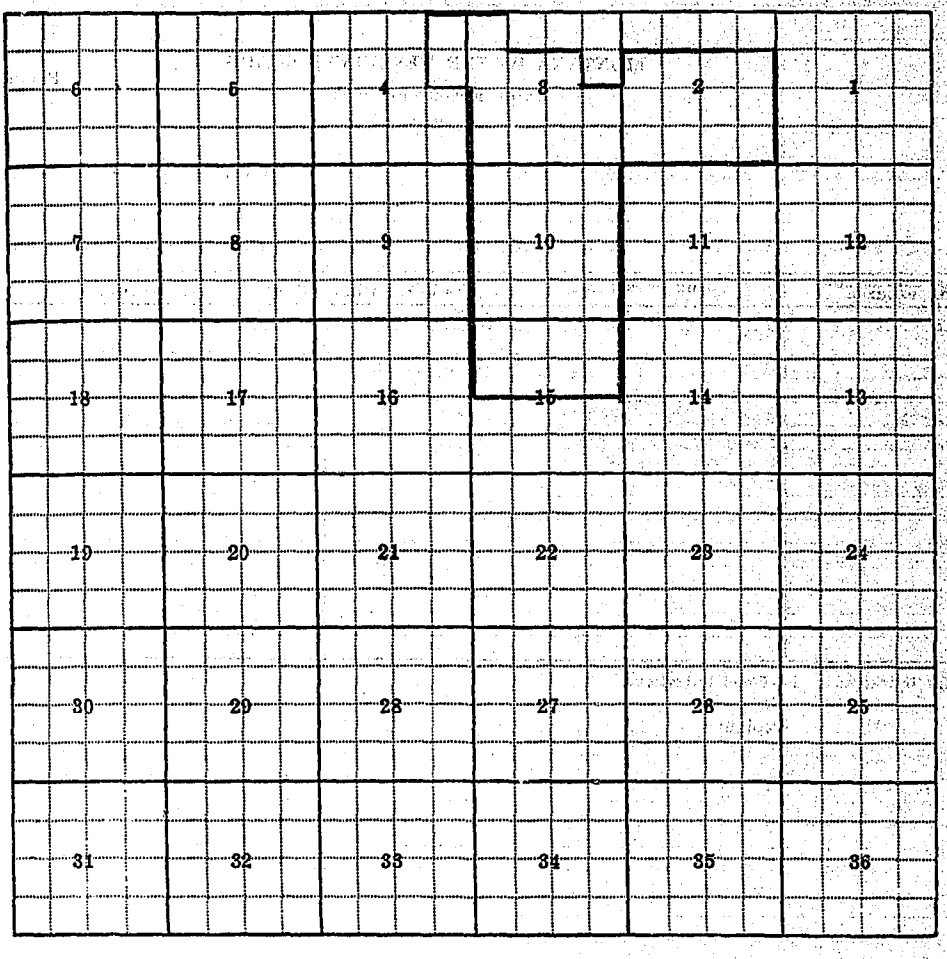

Land Ownership_____

F-1-A

County FERGUS

T. 16N R. 23E Plat No. 72

Farm Checked: Date 10-20-69

MONTANA WATER RESOURCES BOARD

Water Resources Survey

Photo No. 5CC-258-209-20

By R. Marshall

Legal Land Owner P. T. KRUNE

Address RYE, MONT.

Operator

Address

Water is delivered by:— 1. Private System; 2. Ditch Company; 3. State Project; 4. Federal Project; 5. Irrigation District

App. No. Decree No.	NAME OF APPROPRIATOR TO WHOM DECREED	NAME OF STREAM	Date App. Date Priority	Miner's Inches	In Use	NAME OF DITCH (Water Delivered By)	No.	R/F	Present Irr. Acres	Irrigable Acres
3-214	R. DAVIDSON	BEAR CREEK	[illegible]	1400	[illegible]				—	—
3-216	R. DAVIDSON	BEAR CREEK	5-1-12	1400	[illegible]				—	—
3-214	[illegible]	FLOOD CONVERS	2-5-61	21	[illegible]				—	—
	KRUNE	N½ SEC 20								
		S½ SEC 17								

NOTE: R—Denotes Regular Irrigation. F—Flood Irrigation.

Adequate Supply: Yes..... No..... Explain.....

Remarks.....

River Basin MISSELSHELL RIVER

Also in: Plat No. Twp. Rge.	Plat No. Twp. Rge.	Plat No. Twp. Rge.
Plat No. Twp. Rge.	Plat No. Twp. Rge.	Plat No. Twp. Rge.

Information From:

P. T. KRUNE

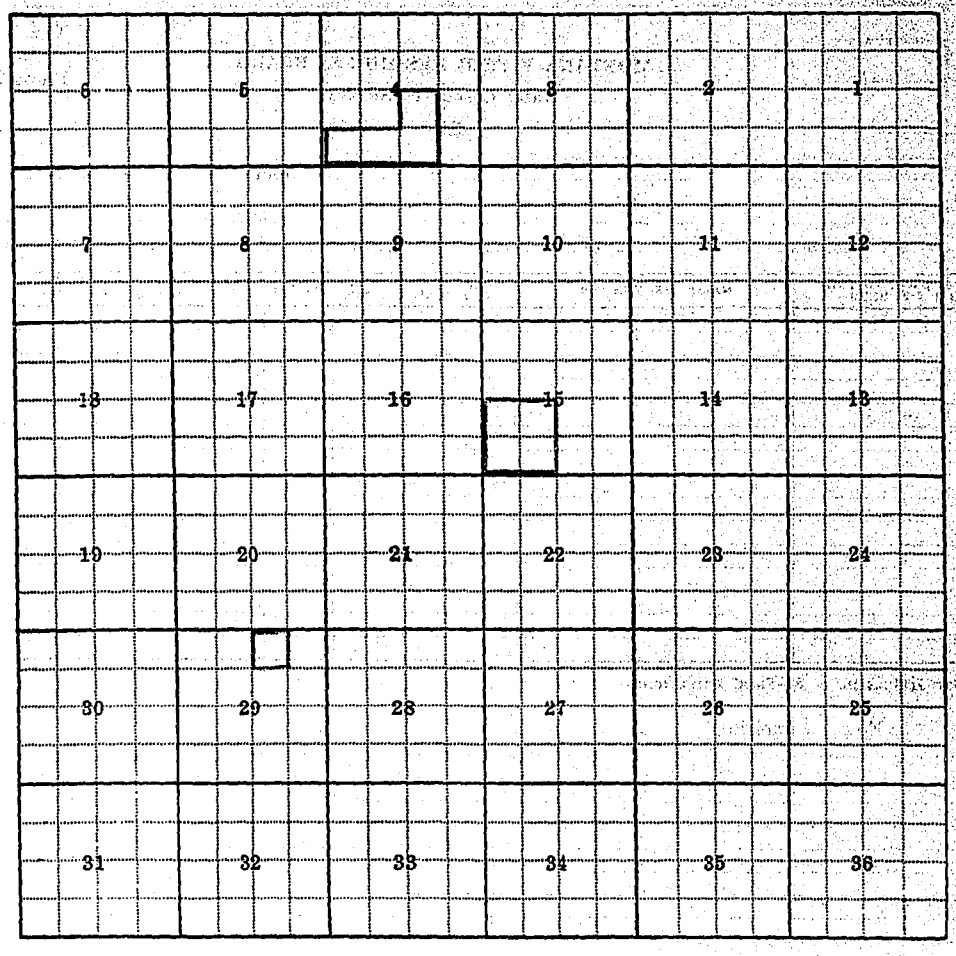

Land Ownership_____

F-1-A

County FERGUS T 18N R 23E Plat No. 72

Farm Checked: Date 10-20-69 Photo No. 3CC-207

By R. PRESTON

MONTANA WATER RESOURCES BOARD

Water Resources Survey

Legal Land Owner FRANCIS PASPISIL Address ROY, MONT

Operator Address

Water is delivered by:— 1. Private System; 2. Ditch Company; 3. State Project; 4. Federal Project; 5. Irrigation District

App. No. Decree No.	NAME OF APPROPRIATOR TO WHOM DECREED	NAME OF STREAM	Date App. Date Priority	Miner's Inches	In Use	NAME OF DITCH (Water Delivered By)	No.	R/F	Present Irr. Acres	Irrigable Acres
7-406	MARVIN POWER	MILLER	11-15-65	DIL	40X				—	—

NOTE: R—Denotes Regular Irrigation. F—Flood Irrigation.

Adequate Supply: Yes..... No..... Explain.....

Remarks.....

River Basin MUSSELSHELL RIVER

Also in: Plat No. Twp. Rge.	Plat No. Twp. Rge.	Plat No. Twp. Rge.
Plat No. Twp. Rge.	Plat No. Twp. Rge.	Plat No. Twp. Rge.

Information From: WILLIE PASPISIL (BROTHER)

6	5	4	3	2	1
7	8	9	10	11	12
18	17	16	15	14	13
19	20	21	22	23	24
30	29	28	27	26	25
31	32	33	34	35	36

Land Ownership

F-1-A

County: FERGUS

T 20N R 25E Plat No.

Farm Checked: Date 10-20-69

MONTANA WATER RESOURCES BOARD

Water Resources Survey

Photo No. 3C-22E-80

By: R. Erickson

Legal Land Owner: GLEN TULLOCK

Address: LEWISTOWN, MONT.

Operator: CO. HEIRS

Address: BOX, MONT.

Water is delivered by:— 1. Private System; 2. Ditch Company; 3. State Project; 4. Federal Project; 5. Irrigation District

App. No. Decree No.	NAME OF APPROPRIATOR TO WHOM DECREED	NAME OF STREAM	Date App. Date Priority	Miner's Inches	In Use	NAME OF DITCH (Water Delivered By)	No.	R/F	Present Irr. Acres	Irrigable Acres
4-246	JOHN FINTZ	SPRINGS & DRY WILLOW BEAR CREEK	5-17-10	100	100%				—	—

NOTE: R—Denotes Regular Irrigation. F—Flood Irrigation.

Adequate Supply: Yes..... No..... Explain.....

Remarks.....

River Basin: MUSSELSHELL RIVER

Also in: Plat No.	Twp.	Rge.	Plat No.	Twp.	Rge.	Plat No.	Twp.	Rge.
Plat No.	Twp.	Rge.	Plat No.	Twp.	Rge.	Plat No.	Twp.	Rge.

Information From: ED. HEIRS



Land Ownership_____

F-1-A

County FERGUS

T 16 N. R 25 E. Plat No. 72

Farm Checked: Date 10-20-68

MONTANA WATER RESOURCES BOARD
Water Resources Survey

Photo No. 30-207 BQ-78

By D PRESTON

Legal Land Owner [illegible] Address

Operator C/O JAMES HORVINA Address Roy, Mont

Water is delivered by:— 1. Private System; 2. Ditch Company; 3. State Project; 4. Federal Project; 5. Irrigation District

App. No. Decree No.	NAME OF APPROPRIATOR TO WHOM DECREED	NAME OF STREAM	Date App. Date Priority	Miner's Inches	In Use	NAME OF DITCH (Water Delivered By)	No.	R/F	Present Irr. Acres	Irrigable Acres
6-271	[illegible]	[illegible]	11-1-10	200	stock				—	—
	SW SW SEC. 31									
2-24	[illegible]	[illegible]	5-17-10	100	stock				—	—
		BEAR CREEK								

NOTE: R—Denotes Regular Irrigation. F—Flood Irrigation.

Adequate Supply: Yes..... No..... Explain.....

Remarks.....

River Basin MUSSELSHELL RIVER

Also in: Plat No. 71 Twp. 16 Rge. 22	Plat No. Twp. Rge.	Plat No. Twp. Rge.
Plat No. Twp. Rge.	Plat No. Twp. Rge.	Plat No. Twp. Rge.

Information From: JAMES HORVINA

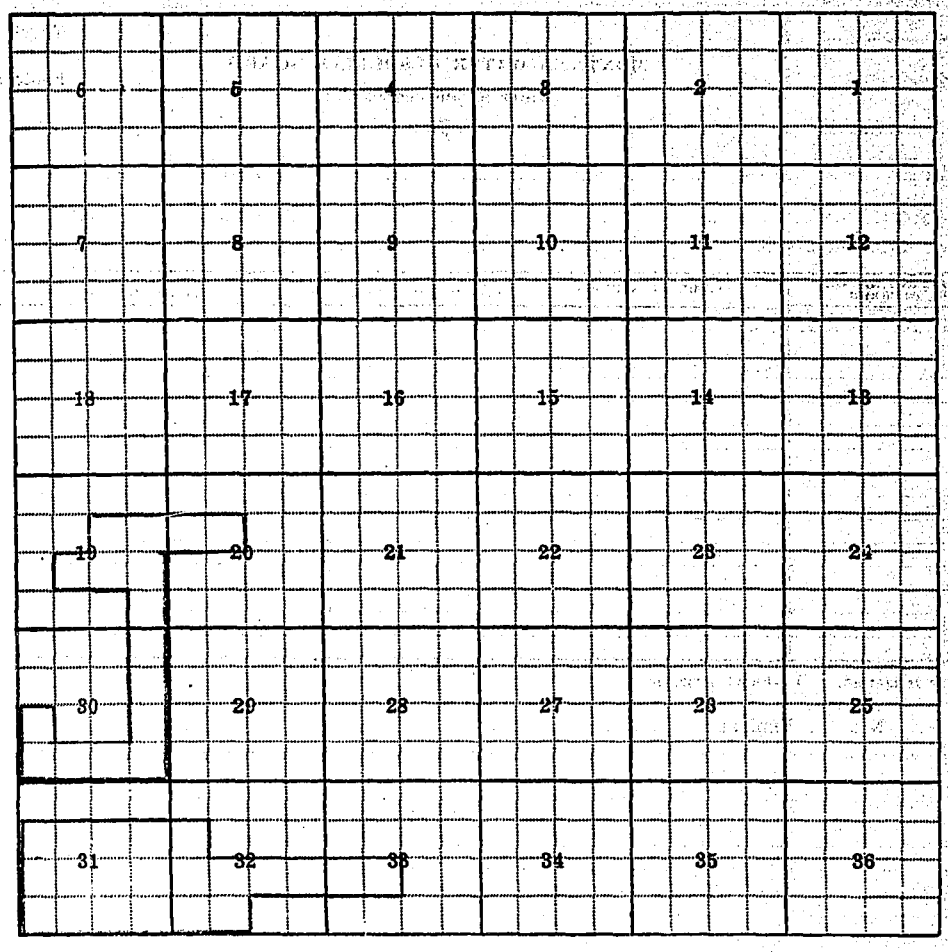

Land Ownership_____

F-1-A

County FERGUS

T 16N R 21E Plat No. 22

Farm Checked: Date 10-20-69

MONTANA WATER RESOURCES BOARD
Water Resources Survey

Photo No. 66-72

By [illegible]

Legal Land Owner MARY A. STARKES Address

Operator ED HEIMI Address POX NOW

Water is delivered by:— 1. Private System; 2. Ditch Company; 3. State Project; 4. Federal Project; 5. Irrigation District

App. No. Decree No.	NAME OF APPROPRIATOR TO WHOM DECREED	NAME OF STREAM	Date App. Date Priority	Miner's Inches	In Use	NAME OF DITCH (Water Delivered By)	No.	R/F	Present Irr. Acres	Irrigable Acres
2-265	JOHN POLLE	BIG ELK CREEK	5-17-10	400	400				—	—
		BIG FLATHEAD SPRING								
1-246	JOHN POLLE	SPRINGS of BIG ELK	5-17-10	100	400 (est)				—	—
		CREEK								

NOTE: R—Denotes Regular Irrigation. F—Flood Irrigation.

Adequate Supply: Yes..... No..... Explain.....

Remarks.....

River Basin MUSSELSHELL RIVER

Also in: Plat No..... Twp..... Rge.....	Plat No..... Twp..... Rge.....	Plat No..... Twp..... Rge.....
Plat No..... Twp..... Rge.....	Plat No..... Twp..... Rge.....	Plat No..... Twp..... Rge.....

Information From:

ED HEIMI

6	5	4	3	2	1
7	8	9	10	11	12
18	17	16	15	14	13
19	20	21	22	23	24
30	29	28	27	26	25
31	32	33	34	35	36

Land Ownership_____

F-1-A

County [illegible]

Farm Checked: Date 10-20-69

By R. Preston

MONTANA WATER RESOURCES BOARD
Water Resources Survey

T [illegible] R [illegible] Plat No. [illegible]

Photo No. [illegible]

Legal Land Owner [illegible] Marjorie S. Howard Address [illegible]

Operator ..... Address .....

Water is delivered by:— 1. Private System; 2. Ditch Company; 3. State Project; 4. Federal Project; 5. Irrigation District

App. No. Decree No.	NAME OF APPROPRIATOR TO WHOM DECREED	NAME OF STREAM	Date App. Date Priority	Miner's Inches	In Use	NAME OF DITCH (Water Delivered By)	No.	R/F	Present Irr. Acres	Irrigable Acres
6-110	Louis E. Whitney	Reno Creek	9-1-10	160	[illegible]				—	—
9-516	R. Donovan	Reno Creek	5-1-12	400	[illegible]				—	—
2-581	R. Donovan	Reno Creek	5-1-12	400	[illegible]				—	—

NOTE: R—Denotes Regular Irrigation. F—Flood Irrigation.

Adequate Supply: Yes..... No..... Explain.....

Remarks.....

River Basin Musselshell River

Also in: Plat No.	Twp.	Rge.	Plat No.	Twp.	Rge.	Plat No.	Twp.	Rge.
Plat No.	Twp.	Rge.	Plat No.	Twp.	Rge.	Plat No.	Twp.	Rge.

Information From: James Morphin



Land Ownership_____

F-1-A

County FERGUS T 12N R 23E Plat No. 72

Farm Checked: Date 10-26-69 **MONTANA WATER RESOURCES BOARD** Photo No. 22C-80

Water Resources Survey

By [illegible]

Legal Land Owner [illegible] Address [illegible]

Operator Address

Water is delivered by:— 1. Private System; 2. Ditch Company; 3. State Project; 4. Federal Project; 5. Irrigation District

App. No. Decree No.	NAME OF APPROPRIATOR TO WHOM DECREED	NAME OF STREAM	Date App. Date Priority	Miner's Inches	In Use	NAME OF DITCH (Water Delivered By)	No.	R/F	Present Irr. Acres	Irrigable Acres
4-216	B DRUMMER	BEAR CREEK	5-1-78	14400	400	[illegible]			—	—
5-2NL	B DRUMMER	BEAR CREEK	5-1-12	14400	500	[illegible]			—	—

NOTE: R—Denotes Regular Irrigation. F—Flood Irrigation.

Adequate Supply: Yes..... No..... Explain.....

Remarks.....

River Basin MUSSELSHELL RIVER

Also in: Plat No..... Twp..... Rge.....	Plat No..... Twp..... Rge.....	Plat No..... Twp..... Rge.....
Plat No..... Twp..... Rge.....	Plat No..... Twp..... Rge.....	Plat No..... Twp..... Rge.....

Information From:

JAMES LORING (NEIGHBOR)

6	5	4	3	2	1
7	8	9	10	11	12
18	17	16	15	14	13
19	20	21	22	23	24
30	29	28	27	26	25
31	32	33	34	35	36

Land Ownership

F-1-A

County FERGUS

T18N R23E Plat No. 72

Farm Checked: Date 10-20-69

MONTANA WATER RESOURCES BOARD

Water Resources Survey

Photo No. SCC-203, 210

By R. PRESTON

STORY 207, 28, 209

Legal Land Owner JOSEPH W. & EMMA KAUNA

Address POLT MONT

Operator C/O R. T. KAUNA

Address SAME

Water is delivered by:— (1) Private System; 2. Ditch Company; 3. State Project; 4. Federal Project; 5. Irrigation District

App. No. Decree No.	NAME OF APPROPRIATOR TO WHOM DECREED	NAME OF STREAM	Date App. Date Priority	Miner's Inches	In Use	NAME OF DITCH (Water Delivered By)	No.	R/F	Present Irr. Acres	Irrigable Acres
7-37	JOSEPH W. KAUNA	BOX ELDER CREEK	6-20-38	200	stock	KAUNA SPRINKLER	1	R2	0	N 16
	NW/NW SEC. 4					SYSTEM				
7-34	JOSEPH W. KAUNA	COULEE SEC 9	5-2-38	200	stock				—	—
		18N 23E								
7-94	JOSEPH W. & EMMA								—	—
	KAUNA	UNNAMED COULEE	5-1-46	200	stock					
7-214	JOSEPH W. & EMMA	FLOOD COULEES	12-5-61	ALL	stock				—	—
	KAUNA	NE SEC 20								
		S2 SEC 17								
6-111	[illegible] SCHWARTZ	COULEE (SEC 20 R23E)	9-1-10	160	stock				—	—
7-316	R. DONOVER	BEAR CREEK	5-1-12	4,400	stock				—	—

NOTE: R—Denotes Regular Irrigation. F—Flood Irrigation.

Adequate Supply: Yes..... No..... Explain.....

Remarks.....

5-1-1912 R. DONOVER BEAR CREEK 5-1-1912 14,400 (est) stock

River Basin MUSSELSHELL RIVER

Also in: Plat No..... Twp..... Rge.....	Plat No..... Twp..... Rge.....	Plat No..... Twp..... Rge.....
Plat No..... Twp..... Rge.....	Plat No..... Twp..... Rge.....	Plat No..... Twp..... Rge.....

Information From:

R. T. KAUNA

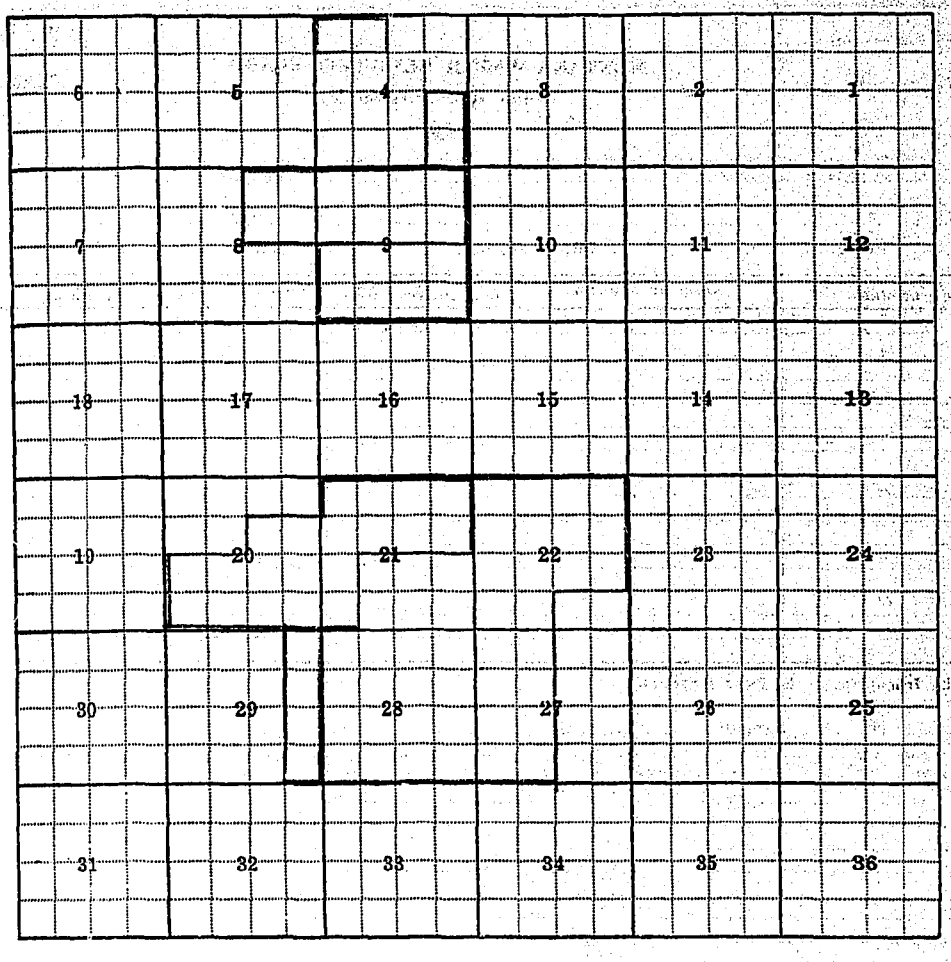

Land Ownership_____

F-1-A

County [illegible] T [illegible] R [illegible] Plat No. [illegible]

MONTANA WATER RESOURCES BOARD

Water Resources Survey

Farm Checked: Date [illegible]

Photo No. [illegible]

By [illegible]

SEC. 26 E 78

Legal Land Owner [illegible] Address [illegible]

Operator [illegible] Address [illegible]

Water is delivered by:— (1) Private System; 2. Ditch Company; 3. State Project; 4. Federal Project; 5. Irrigation District

App. No. Decree No.	NAME OF APPROPRIATOR TO WHOM DECREED	NAME OF STREAM	Date App. Date Priority	Miner's Inches	In Use	NAME OF DITCH (Water Delivered By)	No.	R/F	Present Irr. Acres	Irrigable Acres
7-40	[illegible]	BEAR CREEK	[illegible]	200	YES	[illegible] DITCH & PIPE	1	R2	40	R 3
	(FOR CONT. SEC 34)					SYSTEM				
2-286M	[illegible] *	[illegible] (SEC 34)	2-17-13	200	NO	OLD			—	—
	(MAINLINE)									
	RES. IN SEC. 3 E 4	T17N R 25 E	THIS IS IN	PETROLEUM CO.						

NOTE: R—Denotes Regular Irrigation. F—Flood Irrigation.

Adequate Supply: Yes..... No..... Explain.....

Remarks.....

* (PV) IN SEC 34 IE 24 IS SAME RESERVOIR SYSTEM IS BEING REBUILT.

River Basin MUSSELSHELL RIVER

Also in: Plat No. Twp. Rge.	Plat No. Twp. Rge.	Plat No. Twp. Rge.
Plat No. Twp. Rge.	Plat No. Twp. Rge.	Plat No. Twp. Rge.

Information From: ALBERT DOWNS