

Land Ownership

F-1-A

County FERGUS

T. 18N R. 24E Plat No. 73

Farm Checked: Date 10-20-62

MONTANA WATER RESOURCES BOARD

Water Resources Survey

Photo No. SCC-250 SCC-217 SCC-215

By PAT RUSSELL

Legal Land Owner BUCK & MONTE LUND & HAROLD W. RAUMAN

Address ROY MONT

Operator SAME

Address SAME

Water is delivered by:— (1) Private System; 2. Ditch Company; 3. State Project; 4. Federal Project; 5. Irrigation District

App. No. Decree No.	NAME OF APPROPRIATOR TO WHOM DECREED	NAME OF STREAM	Date App. Date Priority	Miner's Inches	In Use	NAME OF DITCH (Water Delivered By)	No.	R/F	Present Irr. Acres	Irrigable Acres
USE	MONTE LUND & HAROLD RAUMAN	BLOOD CREEK	1964		YES	LUND & RAUMAN DAM	1	F	52	—
	POD NW NE SEC 14 T 18N R 24E					DIKES & DITCHES				

NOTE: R—Denotes Regular Irrigation. F—Flood Irrigation.

Adequate Supply: Yes..... No..... Explain.....

Remarks.....

River Basin MUSSELSHELL

Also in: Plat No..... Twp..... Rge.....	Plat No..... Twp..... Rge.....	Plat No..... Twp..... Rge.....
Plat No..... Twp..... Rge.....	Plat No..... Twp..... Rge.....	Plat No..... Twp..... Rge.....

Information From:

MONTE LUND

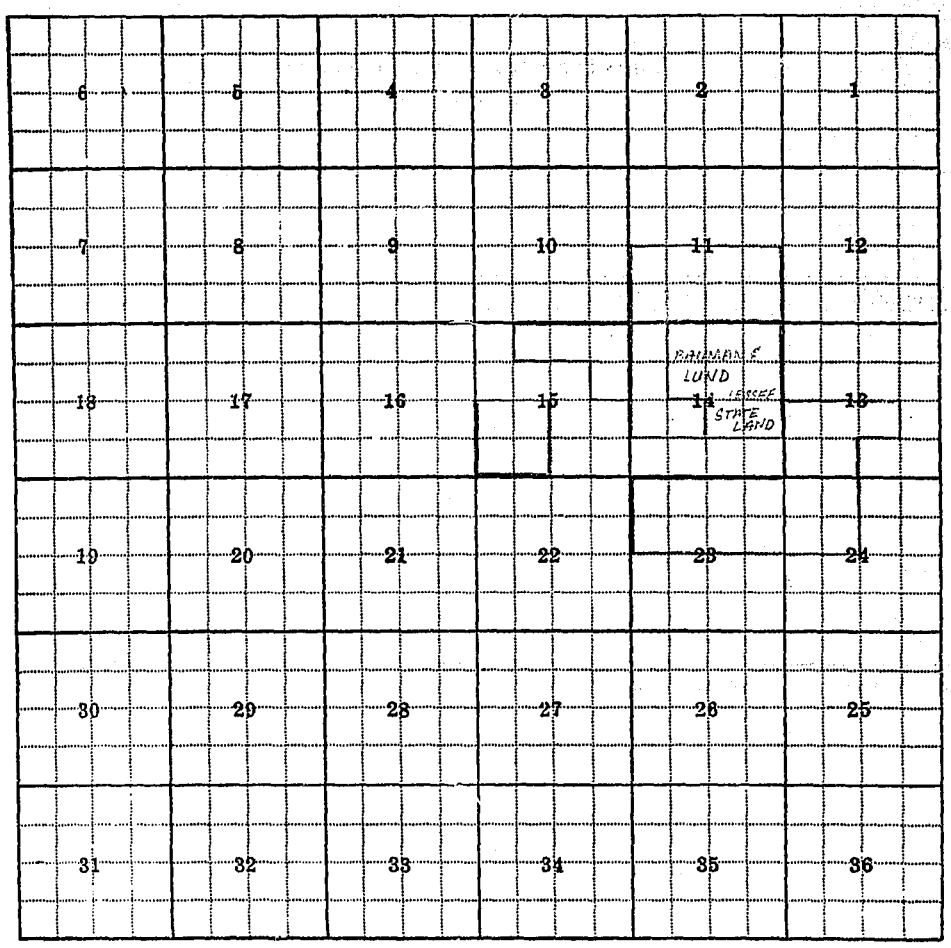

Land Ownership

F-1-A

County Fergus

Farm Checked: Date 12-20-69

By PAT RUSSELL

STATE OF MONTANA
WATER CONSERVATION BOARD
Water Resources Survey

T. 18N R. 24E Plat No. 73

Photo No. 5cc72, 5cc74, 5cc215 & 5cc213

Legal Land Owner Lonnie W. & Mary Cooper Adams Address ROY MONT

Operator SAME Address SAME

Water is delivered by:— 1. Private System; 2. Ditch Company; 3. State Project; 4. Federal Project; 5. Irrigation District

App. No. Decree No.	NAME OF APPROPRIATOR TO WHOM DECREED	NAME OF STREAM	Date App. Date Priority	Miner's Inches	In Use	NAME OF DITCH (Water Delivered By)	No.	R/F	Present Irr. Acres	Irrigable Acres
4-69	Alphonso Jackman, Nick Walter	Box Elder Creek	2-18-02	800	No				—	—
6-265	Pauline Olson	Box Elder Creek	4-1-11	200	No				—	—
6-258	Junella Foster	Box Elder Creek	5-1-10	200	No				—	—
3-536	Lillian E. Day	Box Elder Creek	4-1-03	200	No				—	—
** 4-293A	John A. Coleman	* Bear Creek DK	8-31-12	5000	stock					
* 4-198	Hattie F. Jeffreys	~~North~~ Bear Creek	6-10-07	290	YES	ADAMS DAM DITCH & DIKES	1	R	96	
	John Kearny	" " "	"	310						
	Alfred Marsell	" " "	"	200						
	Christopher Jeffreys	~~North~~ Bear Creek	6-10-07	200						
	P.O.D NE SW¼ SEC 33 T 18N R 24E									

NOTE: R—Denotes Regular Irrigation. F—Flood Irrigation.

Adequate Supply: Yes..... No..... Explain.....

Remarks: * ADAMS PUT THIS SYSTEM IN IN 1965 [illegible] THE LAND HAS BEEN LEVELED & DIKED. HE ALSO TOLD ME THE SYSTEM WORKED GOOD EXCEPT FOR THE ONE COULEE RUNNING THROUGH PART OF THE IRR. HE HAS A SMALL DITCH TO CARRY THE WATER FROM ONE DIKE TO THE OTHER. THE WATER SPREADS GOOD BEHIND THE FIRST DIKE. WHERE THE COULEE RUNS THE GROUND IS SOFT AND WHEN THE WATER IS TURNED ONTO THE FIELD IT MAKES A SLOUGH IN THE LOW PLACE

** THIS WATER RIGHT WAS EITHER [illegible] IN THE WRONG PLACE OR THEIR WAS A MISTAKE IN PLATTING. ADAMS TOLD ME IT IS N. FE. BEAR CREEK RUNNING THROUGH HIS PLACE WHICH IS SEC-31-32-33-34 T-18N 24E BEAR CREEK IS (FETHER) SOUTH

* GLO CALLS THIS BEAR CR.

River Basin MUSSELSHELL

Also in: Plat No. 56 Twp. 18N Rge. 24E	Plat No. ..... Twp. ..... Rge.	Plat No. ..... Twp. ..... Rge. .....
Plat No. ..... Twp. ..... Rge.	Plat No. ..... Twp. ..... Rge.	Plat No. ..... Twp. ..... Rge. .....

Information From: ALFERD ADAMS

6	5	4	3	2	1
7	8	9	10	11	12
18	17	16	15	14	13
19	20	21	22	23	24
30	29	28	27	26	25
31	32	33	34	35	36

Land Ownership.....

F-1-A

County Fergus

Farm Checked: Date 10-20-69

By PAT RUSSELL

STATE OF MONTANA
WATER CONSERVATION BOARD
Water Resources Survey

T 18N R 24E Plat No. 73

Photo No. 5CC 70 5CC-217

5CC-215 5CC-72

Legal Land Owner Douglas & Milton R. Delaney Address GRASS RANGE MON.

Operator SAME Address SAME

Water is delivered by:— 1. Private System; 2. Ditch Company; 3. State Project; 4. Federal Project; 5. Irrigation District

App. No. Decree No.	NAME OF APPROPRIATOR TO WHOM DECREED	NAME OF STREAM	Date App. Date Priority	Miner's Inches	In Use	NAME OF DITCH (Water Delivered By)	No.	R/F	Present Irr. Acres	Irrigable Acres
6-341	John Johnson	Box Elder Creek	5-15-11	200	No				—	—

NOTE: R—Denotes Regular Irrigation. F—Flood Irrigation.

Adequate Supply: Yes..... No..... Explain.....

Remarks COULD NOT LOCATE

River Basin MUSSELSHELL

ALSO IN PETROLEUM

Also in: Plat No.	Twp.	Rge.	Plat No.	Twp.	Rge.	Plat No.	Twp.	Rge.
Plat No.	Twp.	Rge.	Plat No.	Twp.	Rge.	Plat No.	Twp.	Rge.

Information From:

FIELD SURVEY



Land Ownership.....

.....

.....

F-1-A

County Fergus

Farm Checked: Date 10-20-69

By PAT RUSSELL

STATE OF MONTANA
WATER CONSERVATION BOARD
Water Resources Survey

T. 18N R. 24E Plat No. 73

Photo No. Scc 213

Legal Land Owner Gloria Ellen Schulze Et al. c/o Address

Operator Roy Peters Address Roy Mont

Water is delivered by:— 1. Private System; 2. Ditch Company; 3. State Project; 4. Federal Project; 5. Irrigation District

App. No. Decree No.	NAME OF APPROPRIATOR TO WHOM DECREED	NAME OF STREAM	Date App. Date Priority	Miner's Inches	In Use	NAME OF DITCH (Water Delivered By)	No.	R/F	Present Irr. Acres	Irrigable Acres
* 3-269	Ludwig W. Gerlich & Mary Gilligan Comfort	Box Elder Creek	5-1-01	50/2	NO				—	—

NOTE: R—Denotes Regular Irrigation. F—Flood Irrigation.

Adequate Supply: Yes..... No..... Explain.....

Remarks THIS WATER RIGHT IS USED FOR IRR IN T. 18N R. 23E PLAT 72

River Basin MUSSELSHELL

Also in: Plat No. 72 Twp. 18 Rge. 23	Plat No. Twp. Rge.	Plat No. Twp. Rge.
Plat No. Twp. Rge.	Plat No. Twp. Rge.	Plat No. Twp. Rge.

Information From:

ROY PETERS

6	5	4	3	2	1
7	8	9	10	11	12
18	17	16	15	14	13
19	20	21	22	23	24
30	29	28	27	26	25
31	32	33	34	35	36

Land Ownership.....

F-1-A

County: Fergus

Farm Checked: Date: 10-20-69

By: PAT RUSSELL

STATE OF MONTANA
WATER CONSERVATION BOARD
Water Resources Survey

T. 18 N. R. 24 E Plat No. 73

Photo No. Sec 252 & Sec 254

Legal Land Owner: Edith G. Distad C/O Address:

Operator: R.E. HARVEY Address: ROY MONT

Water is delivered by:— 1. Private System; 2. Ditch Company; 3. State Project; 4. Federal Project; 5. Irrigation District

App. No. Decree No.	NAME OF APPROPRIATOR TO WHOM DECREED	NAME OF STREAM	Date App. Date Priority	Miner's Inches	In Use	NAME OF DITCH (Water Delivered By)	No.	R/F	Present Irr. Acres	Irrigable Acres
x 7-16	Gilbert O. Distad	Antelope Creek	5-1-37	200	STOCK				—	—

NOTE: R—Denotes Regular Irrigation. F—Flood Irrigation.

Adequate Supply: Yes..... No..... Explain.....

Remarks: TRIB TO ANTELOPE CREEK. ANTELOPE CREEK IS IN T19N R-24E

River Basin: MUSSELSHELL

Also in: Plat No. Twp. Rge.	Plat No. Twp. Rge.	Plat No. Twp. Rge.
Plat No. Twp. Rge.	Plat No. Twp. Rge.	Plat No. Twp. Rge.

Information From:

R.E. HARVEY



6	5	4	3	2	1
7	8	9	10	11	12
18	17	16	15	14	13
19	20	21	22	23	24
30	29	28	27	26	25
31	32	33	34	35	36

Land Ownership

F-1-A

County Fergus

Farm Checked: Date 12-22-69

By PAT RUSSELL

STATE OF MONTANA
WATER CONSERVATION BOARD
Water Resources Survey

T. 18N R. 24E Plat No. 73

Photo No. SCC 215

Legal Land Owner U.S.A. B.L.M. Address LEWISTOWN MONT

Operator SAME Address SAME

Water is delivered by:— 1. Private System; 2. Ditch Company; 3. State Project; 4. Federal Project; 5. Irrigation District

App. No. Decree No.	NAME OF APPROPRIATOR TO WHOM DECREED	NAME OF STREAM	Date App. Date Priority	Miner's Inches	In Use	NAME OF DITCH (Water Delivered By)	No.	R/F	Present Irr. Acres	Irrigabl Acres
7-285	USA	Coulee	11-4-64	ALL	STOCK (Part)	VIA SN WHEEL DAM			—	—

NOTE: R—Denotes Regular Irrigation. F—Flood Irrigation.

Adequate Supply: Yes..... No..... Explain.....

Remarks.....

River Basin MUSSELSHELL

Also in: Plat No..... Twp..... Rge.....	Plat No..... Twp..... Rge.....	Plat No..... Twp..... Rge.....
Plat No..... Twp..... Rge.....	Plat No..... Twp..... Rge.....	Plat No..... Twp..... Rge.....

Information From:

FIELD SURVEY

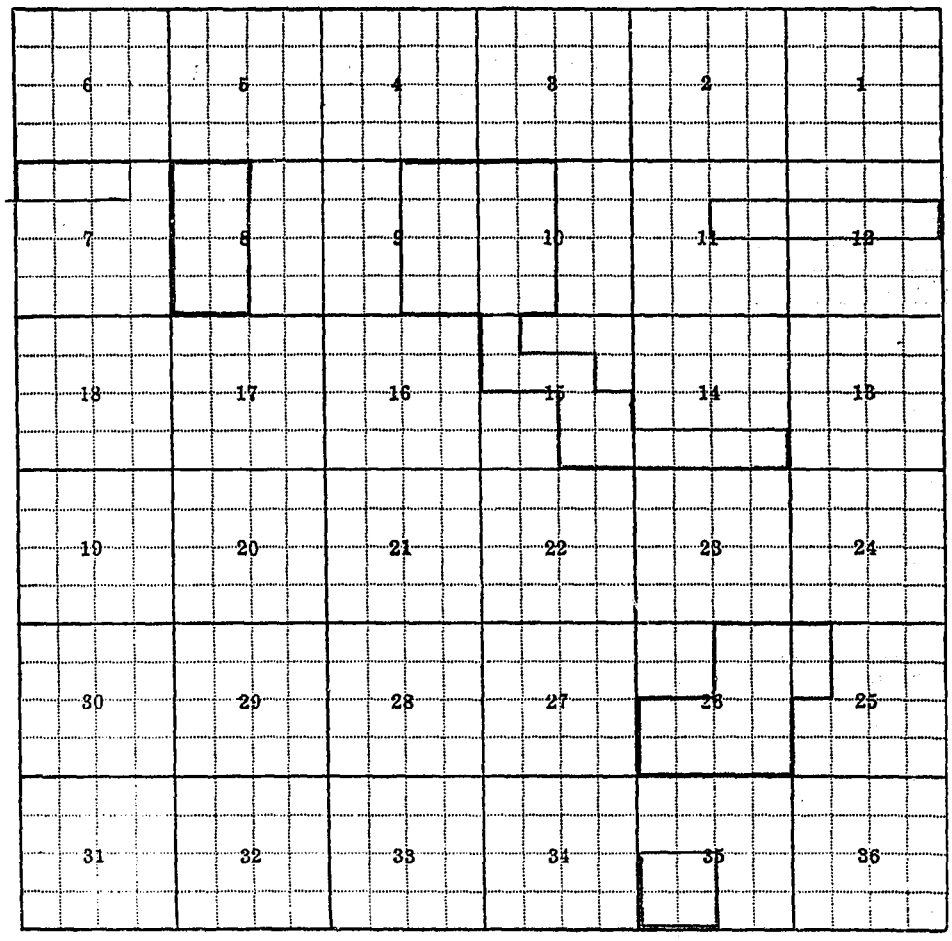

Land Ownership.....

.....

.....

F-1-A

County FERGUS

Farm Checked: Date 10-17-69

By McBee

STATE OF MONTANA
WATER CONSERVATION BOARD
Water Resources Survey

T 18N R 25E Plat No. 74

Photo No.

Legal Land Owner OLE FUGELSTAD Address

Operator % OSCAR HILL Address

Water is delivered by:— 1. Private System; 2. Ditch Company; 3. State Project; 4. Federal Project; 5. Irrigation District

App. No. Decree No.	NAME OF APPROPRIATOR TO WHOM DECREED	NAME OF STREAM	Date App. Date Priority	Miner's Inches	In Use	NAME OF DITCH (Water Delivered By)	No.	R/F	Present Irr. Acres	Irrigable Acres
5-422	Wm G. GOOCH	BLOOD CREEK	APR. 1906	160					—	—
	NW SE SEC. 13									
~~3-132~~	~~TRIB. OF TRIB OF BLOOD CR. - Wm SCHLUTER~~		~~9-1-00~~	~~25~~						
~~3-137~~	~~E. FW. FK. BLOOD CR. - CLARA A. CHASE~~		~~9-15-96~~	~~200~~						
~~4-42~~	~~BLOOD CR. - RICHARD HALL~~		~~9-27-01~~	~~750~~						
~~3-624~~	~~BLOOD CR. J. KELLEHER~~		~~9-15-99~~	~~300~~						
~~3-625~~	~~" "~~		~~9-15-99~~	~~300~~						
~~5-147~~	~~LEON KELLEHER~~		~~7-1-02~~	~~50~~						
7-7	SWCB					SEC. 20) PLAT 75				
7-9	VAL WATER USERS	UNNAMED TRIB	11-4-64	ALL						

NOTE: R—Denotes Regular Irrigation. F—Flood Irrigation.

Adequate Supply: Yes..... No..... Explain.....

Remarks.....

NENE SEC. 13 T18NR25E - LOT 1, NENW, NWNE SEC. 18 T18NR26E PL OF USE

P.O.D. RT. BK. NW SE SEC. 13 T18NR25E

~~7-283 - USA~~ River Basin MUSSELSHELL - MISSOURI

Also in: Plat No. 75 Twp. 19N Rge. 26E	Plat No..... Twp..... Rge.....	Plat No..... Twp..... Rge.....
Plat No..... Twp. 19N Rge.....	Plat No..... Twp..... Rge.....	Plat No..... Twp..... Rge.....

Information From: OSCAR HILL



Land Ownership

F-1-A

County FERGUS

Farm Checked: Date 10-16-69

By McB.

MONTANA WATER RESOURCES BOARD

Water Resources Survey

T 18N R 25E Plat No. 74

Photo No. 5CC-223

Legal Land Owner OLE FUGLESTAD Address

Operator % OSCAR HILL Address ROY

Water is delivered by:— 1. Private System; 2. Ditch Company; 3. State Project; 4. Federal Project; 5. Irrigation District

App. No. Decree No.	NAME OF APPROPRIATOR TO WHOM DECREED	NAME OF STREAM	Date App. Date Priority	Miner's Inches	In Use	NAME OF DITCH (Water Delivered By)	No.	R/F	Present Irr. Acres	Irrigable Acres
5-422	WM G. GOOCH	BLOOD CR.	APR.-06	160					—	—

NOTE: R—Denotes Regular Irrigation. F—Flood Irrigation.

Adequate Supply: Yes..... No..... Explain.....

Remarks

P.O.D. IS ON A TRIB. TO BLOOD CR. (NWSE SEC. 13 T18NR25E)

THERE IS NO EVIDENCE THIS MEN OWNED ANY LAND IN THIS TWP. - HE DID OWN LAND IN SEC. 27 & 28 T18NR26E WHICH IS NOW PETROLEUM CO.

WM G. GOOCH 46-120 TO C.B. WETTER SEPT. 1912 - NENE SEC. 13-18-25, LOT 1, NENW, NWNE SEC. 18-18-26

" 67-563 TO B.V. BEAN AUG. 7. 1917 - N2NW - SEC. 27, E2NE, SWNE SEC. 28-18-26

River Basin MUSSELSHELL - MISSOURI

Also in: Plat No. 75 Twp 18N Rge 26E	Plat No..... Twp..... Rge.....	Plat No..... Twp..... Rge.....
Plat No..... Twp..... Rge.....	Plat No..... Twp..... Rge.....	Plat No..... Twp..... Rge.....

Information From: OSCAR HILL

F-1-A

County FERGUS

Farm Checked: Date 10-14-69

By DMB

STATE OF MONTANA
WATER CONSERVATION BOARD
Water Resources Survey

T 18 N R 26 E Plat No. 25

Photo No. SCC-225

Legal Land Owner SWCB Address

Operator PAUL PITMAN Address VALENTINE

Water is delivered by:— 1. Private System; 2. Ditch Company; 3. State Project; 4. Federal Project; 5. Irrigation District

App. No. Decree No.	NAME OF APPROPRIATOR TO WHOM DECREED	NAME OF STREAM	Date App. Date Priority	Miner's Inches	In Use	NAME OF DITCH (Water Delivered By)	No.	R/F	Present Irr. Acres	Irrigable Acres
7-9	VALENTINE WATER USERS ASS'N.	BLOOD CR. & TRIBS.	11-03-35	FLOOD WATER	No				—	—
7-7A	SWCB	BLOOD CREEK	8-20-35	FLOOD WATER	No				—	—
3-592	JOHN PARSONS	BLOOD CREEK	11-1-02	200	NO				—	—
USE	PAUL PITMAN	BLOOD CREEK	-	-	YES(P)	PITMAN PUMPS & DITCH	1	R	3	

NOTE: R—Denotes Regular Irrigation. F—Flood Irrigation.

Adequate Supply: Yes..... No..... Explain.....

Remarks

VALENTINE RES. WASHED OUT 1962

PUMPS FROM BLOOD CR. BEHIND REMAINS OF VALENTINE RES.

River Basin MUSSELSHELL - MISSOURI

Also in: Plat No. Twp. Rge.	Plat No. Twp. Rge.	Plat No. Twp. Rge.
Plat No. Twp. Rge.	Plat No. Twp. Rge.	Plat No. Twp. Rge.

Information From: PAUL PITMAN

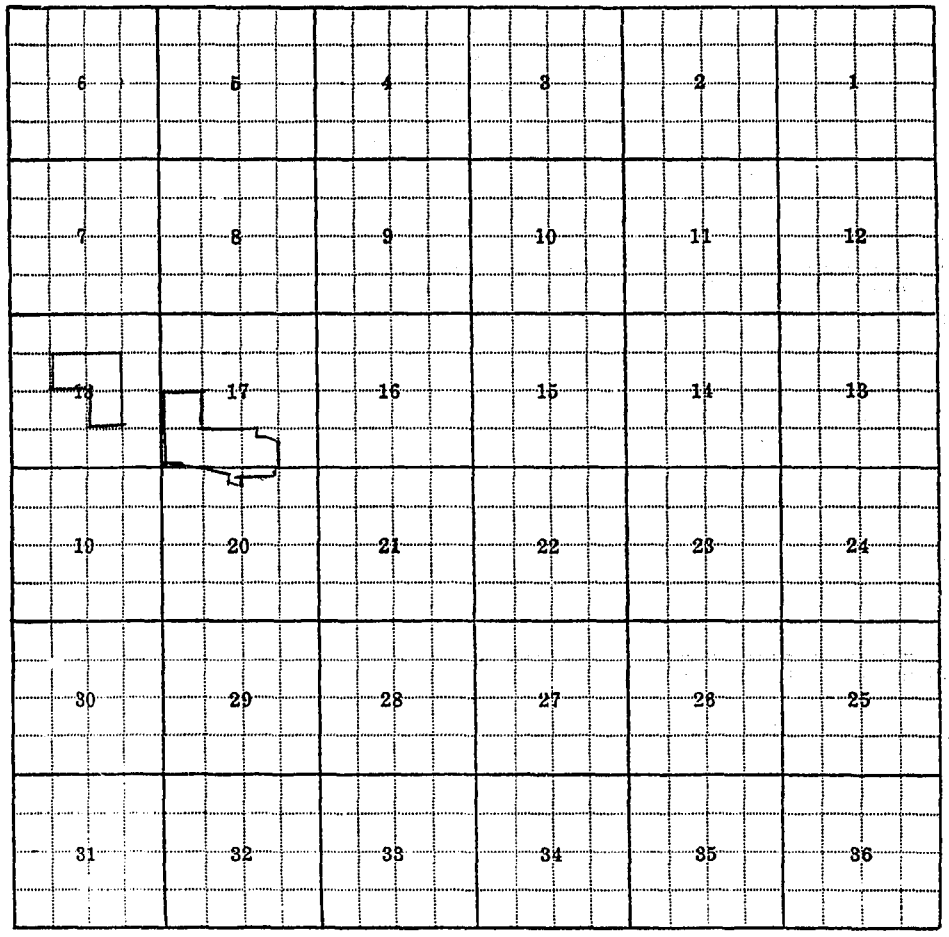

Land Ownership.....

.....

.....

F-1-A

County FERGUS

Farm Checked: Date 10-14-69

By MEB.

STATE OF MONTANA
WATER CONSERVATION BOARD
Water Resources Survey

T 18N R 26E Plat No. 75

Photo No. 5CC-225, 5CC-240
5CC-227, 5CC-229, 5CC-242

Legal Land Owner JOHN S. CONOLLY Address

Operator PAUL PITMAN Address VALENTINE

Water is delivered by:— (1.) Private System; 2. Ditch Company; 3. State Project; 4. Federal Project; 5. Irrigation District

App. No. Decree No.	NAME OF APPROPRIATOR TO WHOM DECREED	NAME OF STREAM	Date App. Date Priority	Miner's Inches	In Use	NAME OF DITCH (Water Delivered By)	No.	R/F	Present Irr. Acres	Irrigable Acres
USE	PAUL PITMAN	BLOOD CREEK			YES	PITMAN PUMP & DITCH	1	R	89	

NOTE: R—Denotes Regular Irrigation. F—Flood Irrigation.

Adequate Supply: Yes X No Explain

Remarks

PUMPS FROM BLOOD CR. BEHIND REMAINS OF VALENTINE RES.

River Basin MUSSELSHELL-MISSOURI

Also in: Plat No. PETROLEUM Twp. Rge.	Plat No. Twp. Rge.	Plat No. Twp. Rge.
Plat No. Twp. Rge.	Plat No. Twp. Rge.	Plat No. Twp. Rge.

Information From: PAUL PITMAN

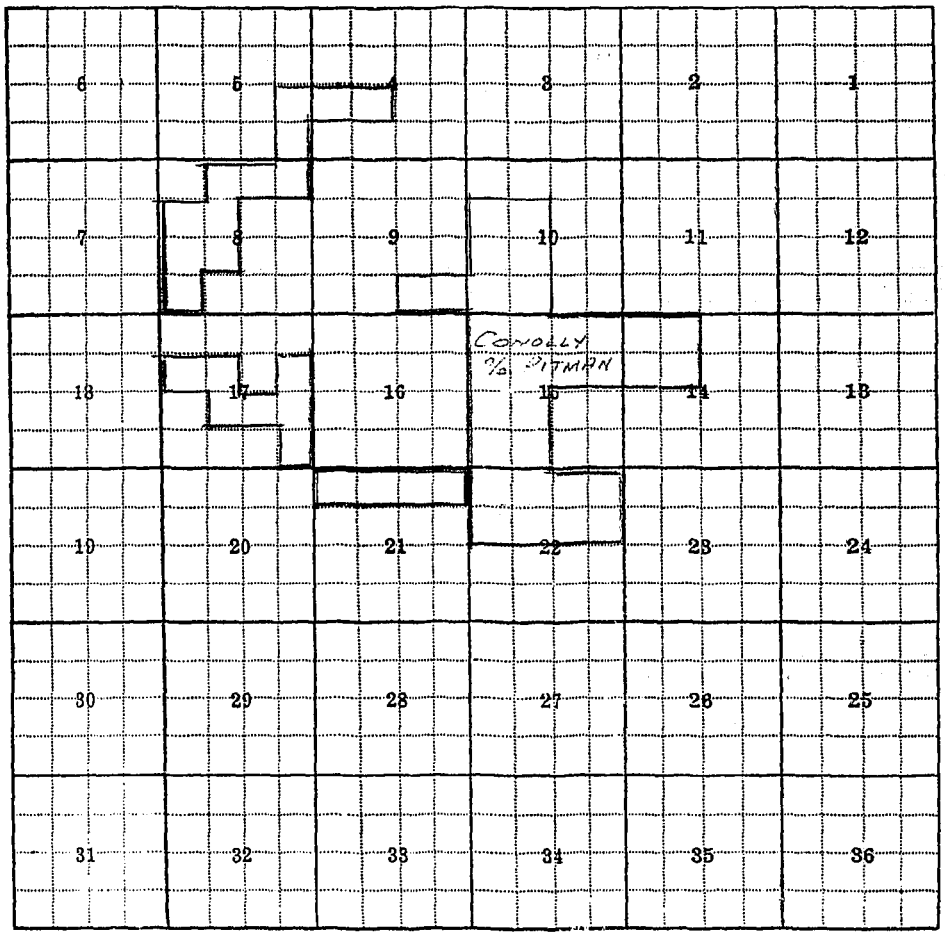

Land Ownership

F-1-A

County FERGUS

T 18 N R 26 E Plat No. 75

Farm Checked: Date 10-14-69

Photo No. 5CC-227

By MS B by (JRS)

MONTANA WATER RESOURCES BOARD

Water Resources Survey

Legal Land Owner TOWNSITE OF VALENTINE Address VALENTINE, MONT

Operator PAUL PITMAN - LESSEE Address VALENTINE

Water is delivered by:— 1. Private System; 2. Ditch Company; 3. State Project; 4. Federal Project; 5. Irrigation District

App. No. Decree No.	NAME OF APPROPRIATOR TO WHOM DECREED	NAME OF STREAM	Date App. Date Priority	Miner's Inches	In Use	NAME OF DITCH (Water Delivered By)	No.	R/F	Present Irr. Acres	Irrigable Acres
USE	PAUL PITMAN	BLOOD CREEK	—	-	YES (at)	PITMAN PUMPS & DIKES	1	R	6	

NOTE: R—Denotes Regular Irrigation. F—Flood Irrigation.

Adequate Supply: Yes..... No..... Explain.....

Remarks.....

River Basin MISSOURI

Also in: Plat No..... Twp..... Rge.....	Plat No..... Twp..... Rge.....	Plat No..... Twp..... Rge.....
Plat No..... Twp..... Rge.....	Plat No..... Twp..... Rge.....	Plat No..... Twp..... Rge.....

Information From:

Form Made in Office
24 June 71 - Guesick

F-1-A

County FERGUS

Farm Checked: Date 10-14-69

By M.E.B. (GPS)

T. 18N R. 26E Plat No. 75

Photo No. 5CC-227

MONTANA WATER RESOURCES BOARD

Water Resources Survey

Legal Land Owner STATE OF MONTANA Address HELENA

Operator PAUL PITMAN (LESSEE) Address VALENTINE

Water is delivered by:— 1. Private System; 2. Ditch Company; 3. State Project; 4. Federal Project; 5. Irrigation District

App. No. Decree No.	NAME OF APPROPRIATOR TO WHOM DECREED	NAME OF STREAM	Date App. Date Priority	Miner's Inches	In Use	NAME OF DITCH (Water Delivered By)	No.	R/F	Present Irr. Acres	Irrigable Acres
USE	PAUL PITMAN	BLOOD CREEK	–	–	YES (pt)	PITMAN PUMPS + DITCH	1	R	9	

NOTE: R—Denotes Regular Irrigation. F—Flood Irrigation.

Adequate Supply: Yes..... No..... Explain.....

Remarks.....

River Basin MISSOURI

Also in: Plat No. Twp. Rge.	Plat No. Twp. Rge.	Plat No. Twp. Rge.
Plat No. Twp. Rge.	Plat No. Twp. Rge.	Plat No. Twp. Rge.

Information From:

FORM MADE IN OFFICE 24 JUNE 71 [illegible]

6	5	4	3	2	1
7	8	9	10	11	12
18	17	16	15	14	13
19	20	21	22	23	24
30	29	28	27	26	25
31	32	33	34	35	36

Land Ownership_____

F-1-A

County FERGUS

T 18N R 26E Plat No. 75

Farm Checked: Date 10-17-69

MONTANA WATER RESOURCES BOARD

Water Resources Survey

Photo No. 5CC-226

By MCB

Legal Land Owner PHYLLIS & JOYCE DUNN Address

Operator C/o MRS. JAMES SEWALD Address

Water is delivered by:— 1. Private System; 2. Ditch Company; 3. State Project; 4. Federal Project; 5. Irrigation District

App. No. Decree No.	NAME OF APPROPRIATOR TO WHOM DECREED	NAME OF STREAM	Date App. Date Priority	Miner's Inches	In Use	NAME OF DITCH (Water Delivered By)	No.	R/F	Present Irr. Acres	Irrigable Acres
3-593	B. M. BEAN	BLOOD CREEK	7-1-03	200	No				—	—
3-594	MARY E. BEAN	BLOOD CREEK	7-1-03	200	No				—	—
3-351	MARY E. BEAN	BLOOD CREEK	4-23-07	400	No				—	—

NOTE: R—Denotes Regular Irrigation. F—Flood Irrigation.

Adequate Supply: Yes..... No..... Explain.....

Remarks.....

River Basin MUSSELSHELL - MISSOURI

Also in: Plat No. Twp. Rge.	Plat No. Twp. Rge.	Plat No. Twp. Rge.
Plat No. Twp. Rge.	Plat No. Twp. Rge.	Plat No. Twp. Rge.

Information From:

PAUL PITMAN

FIELD SURVEY

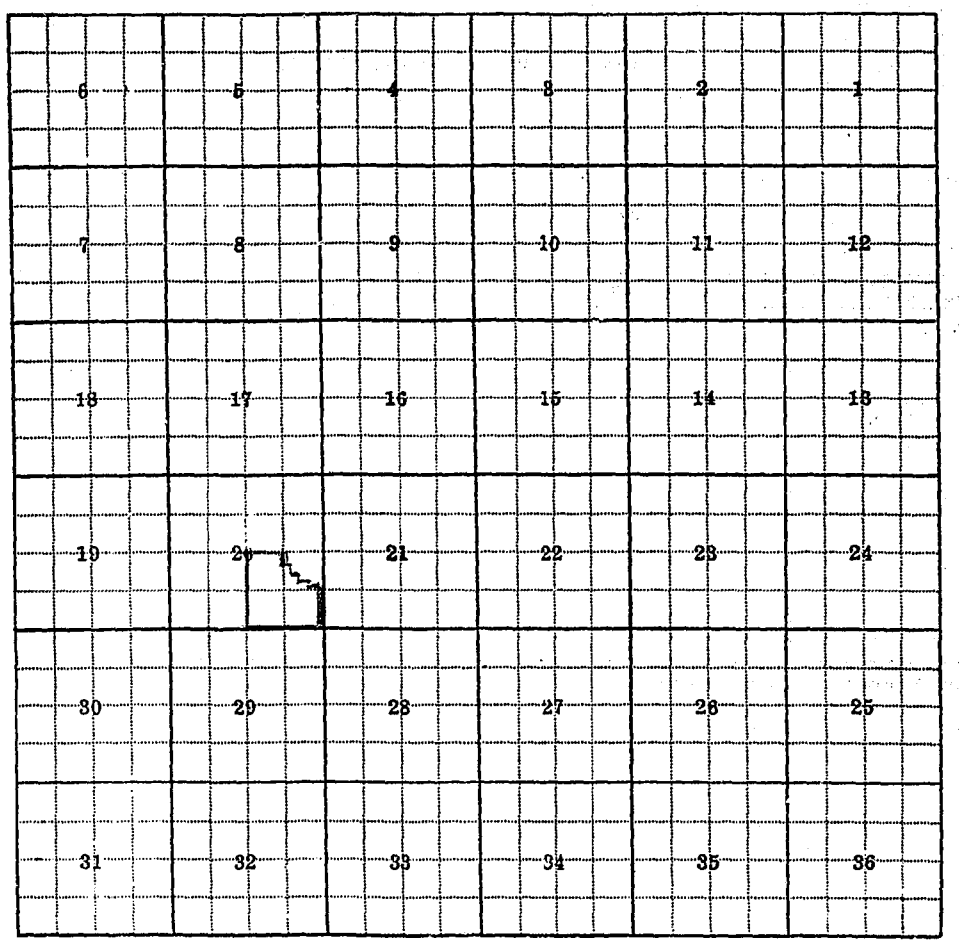

Land Ownership

F-1-A

County FERGUS

Farm Checked: Date 10-17-69

By MSB

STATE OF MONTANA
WATER CONSERVATION BOARD
Water Resources Survey

T 18N R 26E Plat No. 75

Photo No. 5CC-238, 5CC-240
5CC-299

Legal Land Owner RAY MARR Address CASINO CR. RD. - PH. 538-9804

Operator WARREN & RAY WEAVER Address ROY - PH. WINNETT EXCHANGE

Water is delivered by:— 1. Private System; 2. Ditch Company; 3. State Project; 4. Federal Project; 5. Irrigation District

App. No. Decree No.	NAME OF APPROPRIATOR TO WHOM DECREED	NAME OF STREAM	Date App. Date Priority	Miner's Inches	In Use	NAME OF DITCH (Water Delivered By)	No.	R/F	Present Irr. Acres	Irrigable Acres
6-108M	JONAS OLSON	VALENTINE COULEE CR.	6-1-09	200	STOCK				—	—

NOTE: R—Denotes Regular Irrigation. F—Flood Irrigation.

Adequate Supply: Yes X No. ..... Explain.....

Remarks.....

River Basin MUSSELSHELL - MISSOURI

Also in:								
Plat No. 76	Twp 18N	Rge 27E	Plat No. 61	Twp 19N	Rge 27E	Plat No.	Twp	Rge .....
Plat No. 60	Twp 19N	Rge 26E	Plat No.	Twp	Rge	Plat No.	Twp	Rge .....

Information From: WARREN WEAVER

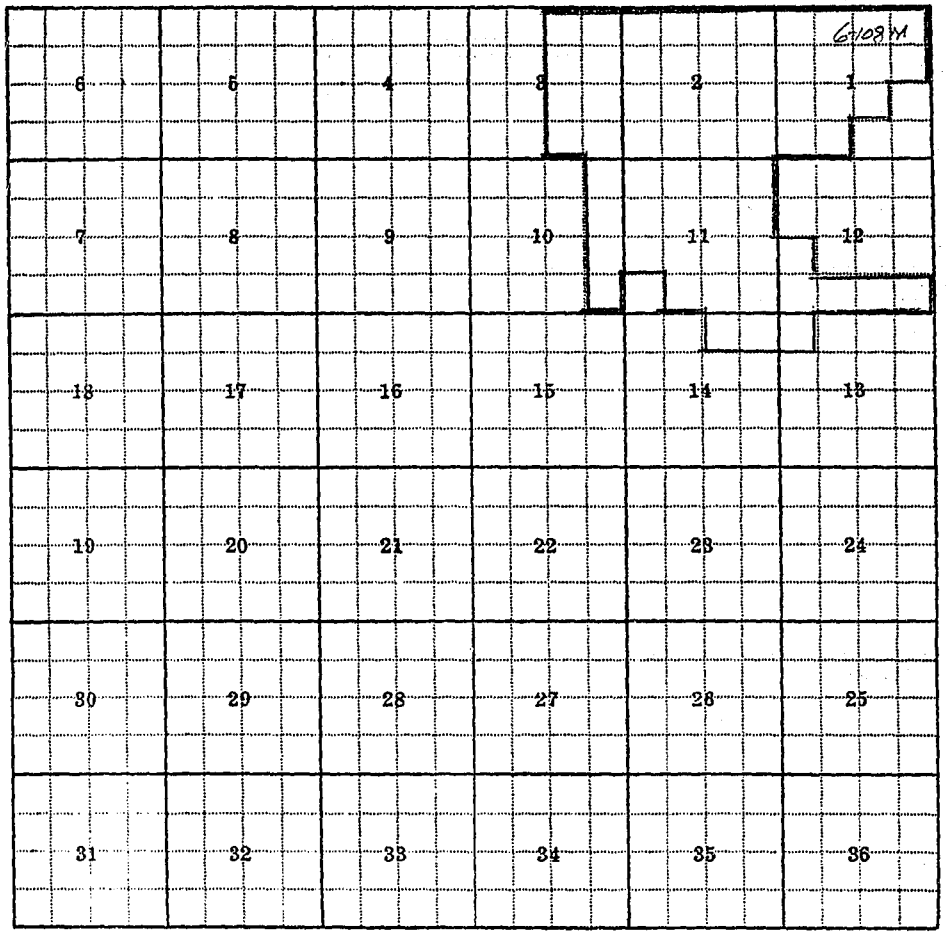

Land Ownership.....

.....

.....

F-1-A

County FERGUS

Farm Checked: Date 10-17-69

By MSB.

STATE OF MONTANA
WATER CONSERVATION BOARD
Water Resources Survey

T 18N R 27E Plat No. 76

Photo No. 5CC-236

Legal Land Owner RAY MARR Address CASINO CR. RD PH. 538-9804

Operator % WARREN & RAY WEAVER Address R.F.D. PH. WINNETT EXCHANGE

Water is delivered by:— 1. Private System; 2. Ditch Company; 3. State Project; 4. Federal Project; 5. Irrigation District

App. No. Decree No.	NAME OF APPROPRIATOR TO WHOM DECREED	NAME OF STREAM	Date App. Date Priority	Miner's Inches	In Use	NAME OF DITCH (Water Delivered By)	No.	R/F	Present Irr. Acres	Irrigable Acres
6-108M	JONAS OLSON	VALENTINE COULEE CR.	6-1-09	200	STOCK				—	—

NOTE: R—Denotes Regular Irrigation. F—Flood Irrigation.

Adequate Supply: Yes X No. ..... Explain.....

Remarks.....

River Basin MUSSELSHELL - MISSOURI

Also in: Plat No. 75 Twp. 18N Rge. 26E | Plat No. ..... Twp. ..... Rge. ..... | Plat No. ..... Twp. ..... Rge. .....
Plat No. ..... Twp. ..... Rge. ..... | Plat No. ..... Twp. ..... Rge. ..... | Plat No. ..... Twp. ..... Rge. .....

Information From: WARREN WEAVER

6-108M

6	5	4	3	2	1
7	8	9	10	11	12
18	17	16	15	14	13
19	20	21	22	23	24
30	29	28	27	26	25
31	32	33	34	35	36

Land Ownership.....

F-1-A

County.....

Farm Checked: Date.....

By.....

STATE OF MONTANA
WATER CONSERVATION BOARD
Water Resources Survey

T.....R..... Plat No.....

Photo No.....

Legal Land Owner. JOHN S. CONOLLY ..... Address.....

Operator..... Address.....

Water is delivered by:— 1. Private System; 2. Ditch Company; 3. State Project; 4. Federal Project; 5. Irrigation District

App. No. Decree No.	NAME OF APPROPRIATOR TO WHOM DECREED	NAME OF STREAM	Date App. Date Priority	Miner's Inches	In Use	NAME OF DITCH (Water Delivered By)	No.	R/F	Present Irr. Acres	Irrigable Acres

NOTE: R—Denotes Regular Irrigation. F—Flood Irrigation.

Adequate Supply: Yes..... No..... Explain.....

Remarks.....

13

.....River Basin.....

Also in: Plat No..... Twp..... Rge.....	Plat No..... Twp..... Rge.....	Plat No..... Twp..... Rge.....
Plat No..... Twp..... Rge.....	Plat No..... Twp..... Rge.....	Plat No..... Twp..... Rge.....

Information From:

.....

SEC. 17 - JOHN S. CONOLLY - MARY L. NEEDHAM - JOHN S. CONOLLY -
FERGUS CO. - ISAAC C. TERNAN -
SEC. 17 - JOHN S. CONOLLY - USA - SJAARDE RINTJE.

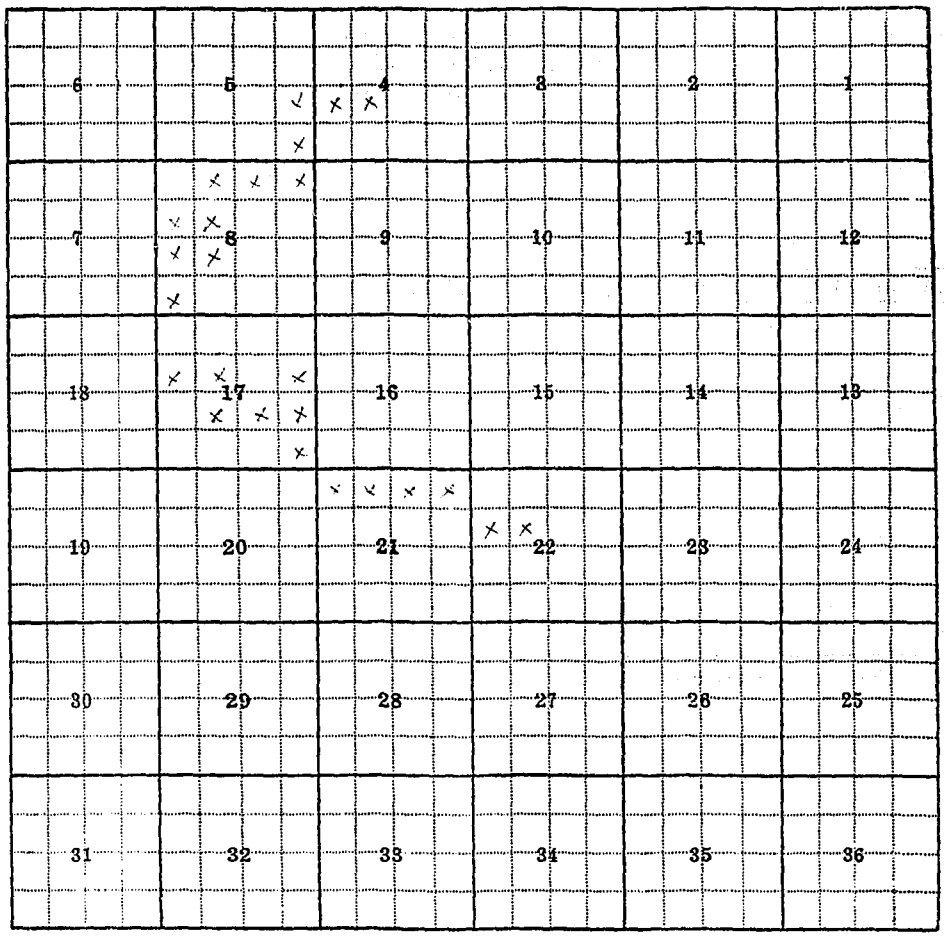

Land Ownership

F-1-A

County.....

Farm Checked: Date.....

By.....

STATE OF MONTANA

WATER CONSERVATION BOARD

Water Resources Survey

T.....R..... Plat No.....

Photo No.....

Legal Land Owner..... Address.....

Operator..... Address.....

Water is delivered by:— 1. Private System; 2. Ditch Company; 3. State Project; 4. Federal Project; 5. Irrigation District

App. No. Decree No.	NAME OF APPROPRIATOR TO WHOM DECREED	NAME OF STREAM	Date App. Date Priority	Miner's Inches	In Use	NAME OF DITCH (Water Delivered By)	No.	R/F	Present Irr. Acres	Irrigable Acres

NOTE: R—Denotes Regular Irrigation. F—Flood Irrigation.

Adequate Supply: Yes..... No..... Explain.....

Remarks.....

.....River Basin.....

Also in: Plat No..... Twp..... Rge.....	Plat No..... Twp..... Rge.....	Plat No..... Twp..... Rge.....
Plat No..... Twp..... Rge.....	Plat No..... Twp..... Rge.....	Plat No..... Twp..... Rge.....

Information From:

.....

SEC. 20

MARY E. BEAN TO 5
PHILIP DUNN TO 50
SWCB. 20
SCH. DIST #90 4

SEC. 17

SWCB 20
PHILIP DUNN 50
PHYLLIS & JOYCE DUNN 50

SEC. 20

MARTEN JORGENSEN TO 38
OLE FUGLESTAD 16

50 TO

JARDE & TURNNIN
ON CONOLLY PLACE

18N26E

71-129 → JONAS OLSON TO RAY MARR
50-54
153-110
151-591 50-461

SEC. 21

5 MARY E. BEAN TO
5 DELLA E. TRIMBLE
21 ART A. GAGNON
42 ART. NEWMAN
5 TRIMBLE TO BUSENBARK
TO BROWN TO MERLIN &
RUTH BUSENBARK
42 TO SAM NEWMAN TO
ARNOLD CAMPBELL
21 GAGNON TO J. & Z.
CONOLLY 14 TO C%
PAUL PITMAN

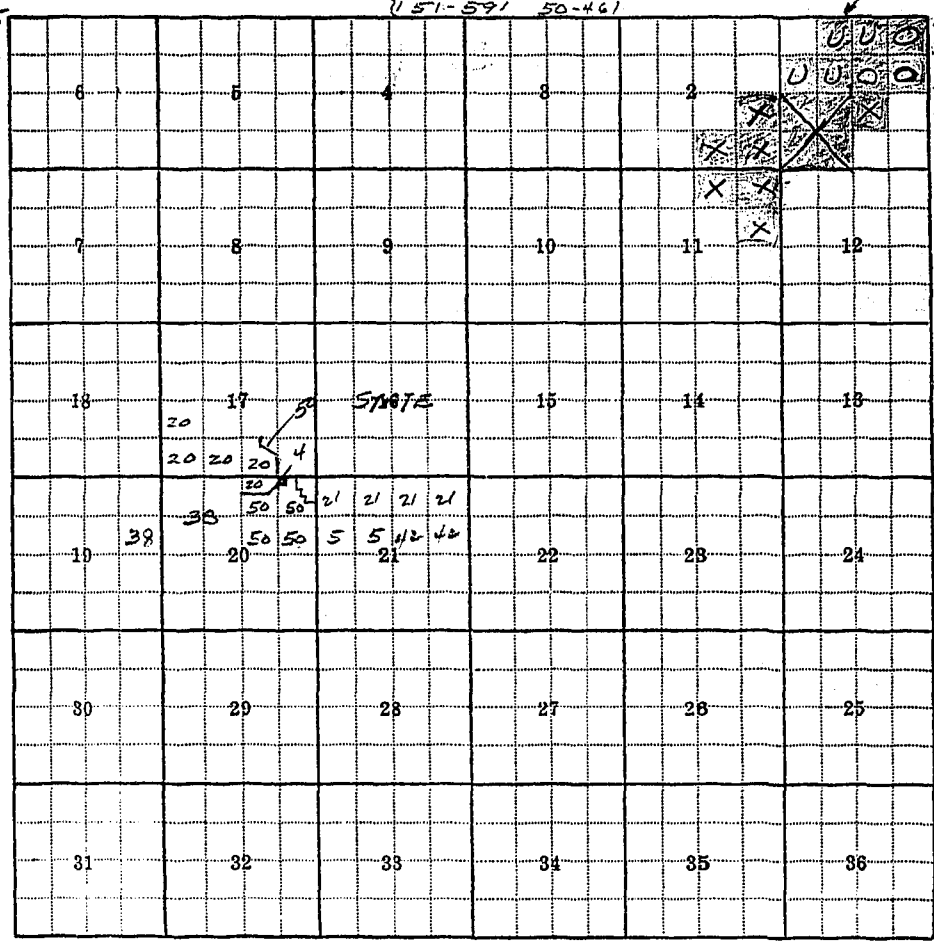

Land Ownership OLSON ALSO IN 18N 27E LOT 4 SEC. 6

OLSON O-1913
WIFE X-1920 SOLD TO OLSON
OLSON U - PAT. 7-7-16

F-1-A

County FERGUS

T 17N R 14E Plat No. 77

Farm Checked: Date 11-12-69

MONTANA WATER RESOURCES BOARD
Water Resources Survey

Photo No. 600-6

By GARY WISEMAN

Legal Land Owner MABEL N. RICE Address DENTON, MONTANA

Operator SAME Address SAME

Water is delivered by:— 1. Private System; 2. Ditch Company; 3. State Project; 4. Federal Project; 5. Irrigation District

App. No. Decree No.	NAME OF APPROPRIATOR TO WHOM DECREED	NAME OF STREAM	Date App. Date Priority	Miner's Inches	In Use	NAME OF DITCH (Water Delivered By)	No.	R/F	Present Irr. Acres	Irrigable Acres
3-258	ELLA CHAMBERLIN	PACER COULEE	6-26-01	320	ND (P)				—	—
P.O.D	AT OR NEAR SOUTH LINE	OF SWNE SEC 33 T17N R14E								

NOTE: R—Denotes Regular Irrigation. F—Flood Irrigation.

Adequate Supply: Yes..... No..... Explain.....

Remarks.....

River Basin JUDITH RIVER

Also in: Plat No. Twp. Rge.	Plat No. Twp. Rge.	Plat No. Twp. Rge.
Plat No. Twp. Rge.	Plat No. Twp. Rge.	Plat No. Twp. Rge.

Information From:

JAMES RICE

3-458

6	5	4	3	2	1
7	8	9	10	11	12
18	17	16	15	14	13
19	20	21	22	23	24
30	29	28	27	26	25
31	32	33	34	35	36

Land Ownership

F-1-A

County FERGUS

Farm Checked: Date 11-12-69

By GARY WISEMAN

T. 17N R. 14E Plat No. 77

Photo No. 5CC-6 5CC-4

MONTANA WATER RESOURCES BOARD

Water Resources Survey

Legal Land Owner MILDRED E. AND GEORGE P. RICE Address DENTON, MONTANA

Operator SAME Address SAME

Water is delivered by:— 1. Private System; 2. Ditch Company; 3. State Project; 4. Federal Project; 5. Irrigation District

App. No. Decree No.	NAME OF APPROPRIATOR TO WHOM DECREED	NAME OF STREAM	Date App. Date Priority	Miner's Inches	In Use	NAME OF DITCH (Water Delivered By)	No.	R/F	Present Irr. Acres	Irrigable Acres
* 5-133	LAUCE B. MOORE	TRIB OF DRY CREEK	6-15-01	200	stock (FT)				—	—
P.O.D. AT OR NEAR SW CORNER NWSE SEC 4 T17N 14E										
5-131	LORENA KHERR EST	TRIB OF PACER COULEE	6-1-01	200	NO (FT)				—	—
P.O.D. AT OR NEAR SESE SEC 5 T17N R14E										
5-118	NATHALIE S. SMITH	PACER COULEE	5-15-01	80	NO				—	—
P.O.D. WHERE DAM IS CONSTRUCTED ACROSS COULEE										

NOTE: R—Denotes Regular Irrigation. F—Flood Irrigation.

Adequate Supply: Yes..... No..... Explain.....

Remarks.....

* ~~HOW KNOWN~~ AS PACER COULEE.

[illegible] " "

River Basin JUDITH RIVER

Also in: Plat No..... Twp..... Rge.....	Plat No..... Twp..... Rge.....	Plat No..... Twp..... Rge.....
Plat No..... Twp..... Rge.....	Plat No..... Twp..... Rge.....	Plat No..... Twp..... Rge.....

Information From: JAMES RICE

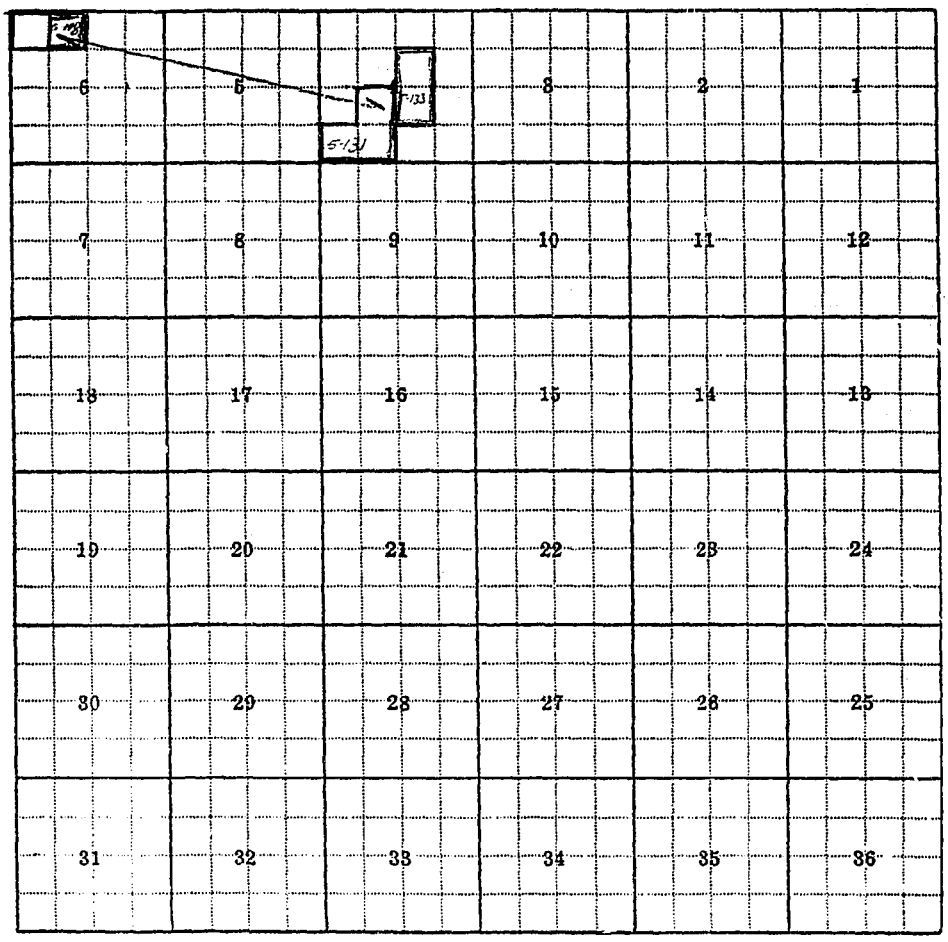

Land Ownership .....

.....

.....

F-1-A

County FERGUS

Farm Checked: Date 11-12-69

By GARY WISEMAN

T 17N R 14E Plat No. 77

Photo No. 5CC-6 5CC-8

MONTANA WATER RESOURCES BOARD

Water Resources Survey

Legal Land Owner JAMES L. & CLARICE C. RICE Address DENTON, MONTANA

Operator SAME Address SAME

Water is delivered by:— 1. Private System; 2. Ditch Company; 3. State Project; 4. Federal Project; 5. Irrigation District

App. No. Decree No.	NAME OF APPROPRIATOR TO WHOM DECREED	NAME OF STREAM	Date App. Date Priority	Miner's Inches	In Use	NAME OF DITCH (Water Delivered By)	No.	R/F	Present Irr. Acres	Irrigable Acres
3-258	ELLA CHAMBELAIN	PACER COULEE	6-20-01	320	NO (P)				—	—
P.O.D	AT OR NEAR SOUTH LINE	OF SWNE SEC 33 T18N	RIVE							
* 5-133	LAURA B. MOORE	TRIB OF DRY WOLF CR	6-15-01	200	NO (P)				—	—
P.O.D	AT OR NEAR SW CORNER	SWSE SEC 4 T17N	RIVE							

NOTE: R—Denotes Regular Irrigation. F—Flood Irrigation.

Adequate Supply: Yes..... No..... Explain.....

Remarks.....

* ~~NOW KNOWN~~ AS PACER COULEE

UN-TRIB OF " "

River Basin JUDITH RIVER

Also in: Plat No..... Twp..... Rge.....	Plat No..... Twp..... Rge.....	Plat No..... Twp..... Rge.....
Plat No..... Twp..... Rge.....	Plat No..... Twp..... Rge.....	Plat No..... Twp..... Rge.....

Information From: JAMES RICE

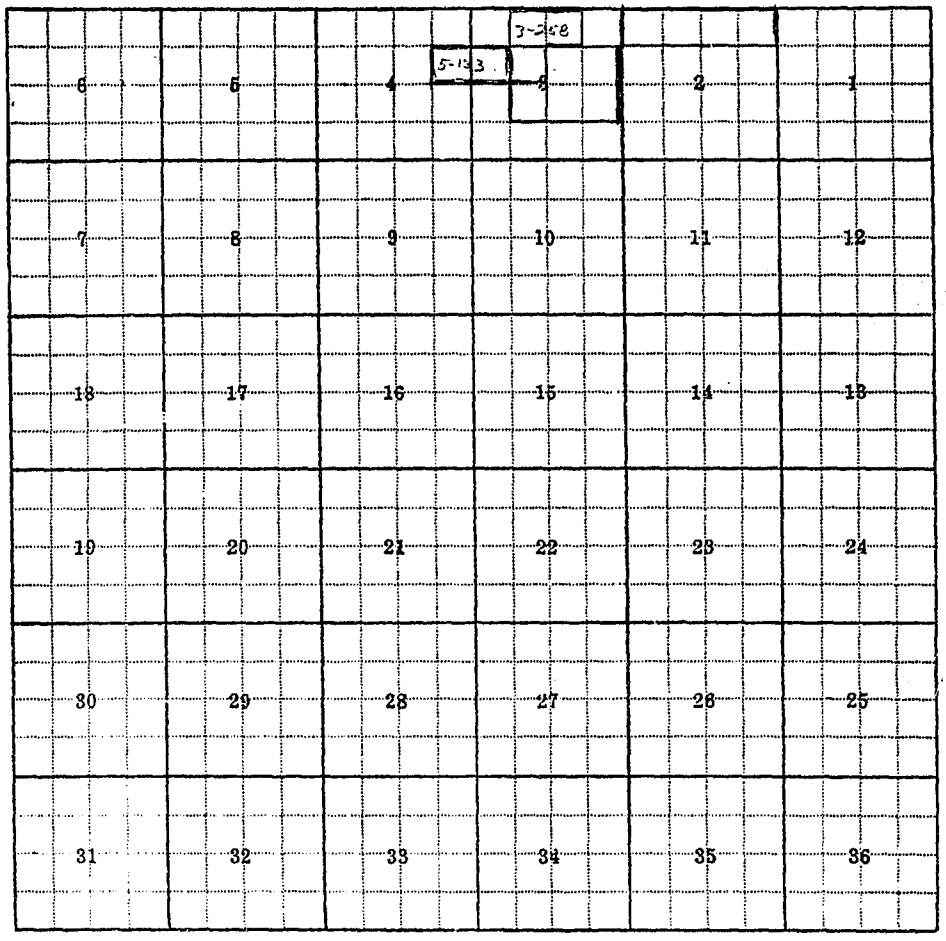

Land Ownership

F-1-A

County FERGUS

Farm Checked: Date 11-13-69

By GARY WISEMAN

T 17N R 14E Plat No. 77

Photo No. 4CC-199 4CC-197

5CC-8 5CC-6

MONTANA WATER RESOURCES BOARD

Water Resources Survey

Legal Land Owner FRANCIS L. WICKENS Address DENTON, MONTANA

Operator SAME Address SAME

Water is delivered by:— 1. Private System; 2. Ditch Company; 3. State Project; 4. Federal Project; 5. Irrigation District

App. No. Decree No.	NAME OF APPROPRIATOR TO WHOM DECREED	NAME OF STREAM	Date App. Date Priority	Miner's Inches	In Use	NAME OF DITCH (Water Delivered By)	No.	R/F	Present Irr. Acres	Irrigable Acres
3-142	CATHERINE McCONNELL DRY	(LITTLE) WOLF CREEK	7/15/1900	200	NO (?)				—	—
P.O.D.	AT OR NEAR NW CORNER	NE NE SEC 22 T17N R 14E								
		Ju. Co.								

NOTE: R—Denotes Regular Irrigation. F—Flood Irrigation.

Adequate Supply: Yes..... No..... Explain.....

Remarks.....

River Basin JUDITH RIVER

Also in: Plat No. ..... Twp. ..... Rge.	Plat No. ..... Twp. ..... Rge.	Plat No. ..... Twp. ..... Rge. .....
Plat No. ..... Twp. ..... Rge.	Plat No. ..... Twp. ..... Rge.	Plat No. ..... Twp. ..... Rge. .....

Information From: (NEIGHBOR) JAMES CUNNINGHAM

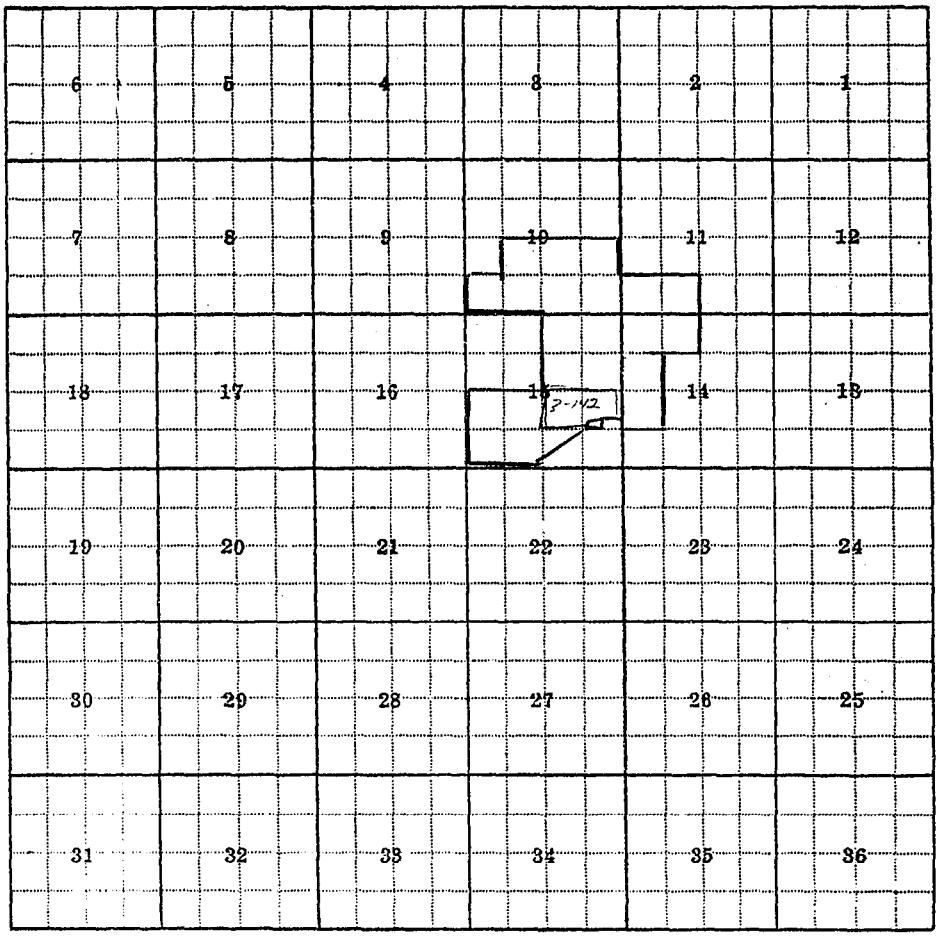

Land Ownership .....

F-1-A

County Fergus

Farm Checked: Date 11-12-69

By Gary Wiseman

T 17N R 14E Plat No. 77

Photo No. 4CC-199, 4CC 197

MONTANA WATER RESOURCES BOARD

Water Resources Survey

Legal Land Owner James Cunningham Address Denton, Montana

Operator Same Address Same

Water is delivered by:— 1. Private System; 2. Ditch Company; 3. State Project; 4. Federal Project; 5. Irrigation District

App. No. Decree No.	NAME OF APPROPRIATOR TO WHOM DECREED	NAME OF STREAM	Date App. Date Priority	Miner's Inches	In Use	NAME OF DITCH (Water Delivered By)	No.	R/F	Present Irr. Acres	Irrigable Acres
* 4-6	TRIG. OF DAY	(LITTLE) WOLF CREEK	10-1-01	200	NO				—	—
P.O.D	NEAR SW CORNER OF	SE NW SEC 14 T17N R14E								
* 3-142	[illegible] DAY	(LITTLE) WOLF CREEK	7-15-19	200	ND				—	—
P.O.D	AT OR NEAR NW CORNER	NW NE SEC 22 T17N R14E								
		G. Ju. Co.								

NOTE: R—Denotes Regular Irrigation. F—Flood Irrigation.

Adequate Supply: Yes..... No..... Explain.....

Remarks.....

* Now known as Dry Wolf Creek

River Basin Judith River

Also in: Plat No..... Twp..... Rge.....	Plat No..... Twp..... Rge.....	Plat No..... Twp..... Rge.....
Plat No..... Twp..... Rge.....	Plat No..... Twp..... Rge.....	Plat No..... Twp..... Rge.....

Information From: James Cunningham

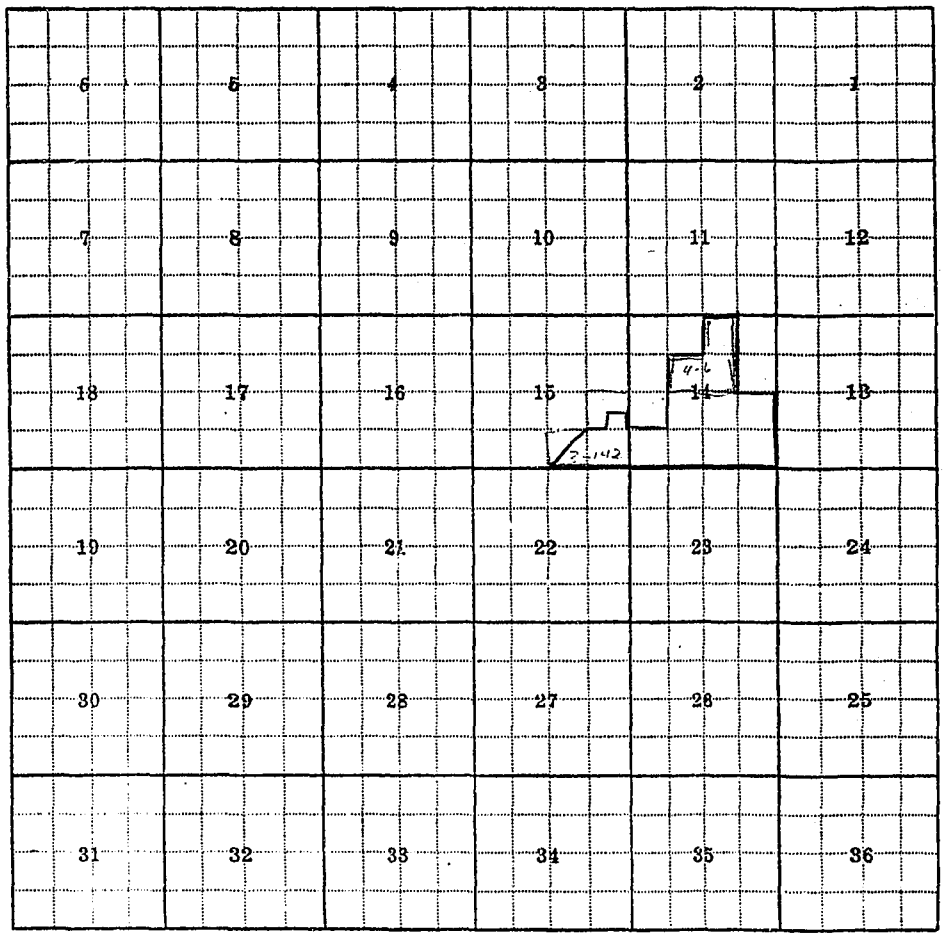

Land Ownership

F-1-A

County FERGUS

Farm Checked: Date 11-12-69

By GARY WISEMAN

T 17N R 14E Plat No. 77

Photo No. 400-199

MONTANA WATER RESOURCES BOARD

Water Resources Survey

Legal Land Owner COE CAMPELL Address DENTON, MONTANA

Operator SAME Address SAME

Water is delivered by:— 1. Private System; 2. Ditch Company; 3. State Project; 4. Federal Project; 5. Irrigation District

App. No. Decree No.	NAME OF APPROPRIATOR TO WHOM DECREED	NAME OF STREAM	Date App. Date Priority	Miner's Inches	In Use	NAME OF DITCH (Water Delivered By)	No.	R/F	Present Irr. Acres	Irrigable Acres
* 4-6	DAVID MORNING TR. B. OF DRY	(LITTLE) WOLF CREEK	10-1-01	200	NO (P)				—	—
[illegible]	[illegible]	[illegible]								

NOTE: R—Denotes Regular Irrigation. F—Flood Irrigation.

Adequate Supply: Yes..... No..... Explain.....

Remarks.....

* NOW KNOWN AS DRY WOLF CREEK.

River Basin JUDITH RIVER

Also in: Plat No..... Twp..... Rge.....	Plat No..... Twp..... Rge.....	Plat No..... Twp..... Rge.....
Plat No..... Twp..... Rge.....	Plat No..... Twp..... Rge.....	Plat No..... Twp..... Rge.....

Information From:

COE CAMPELL

6	5	4	3	2	1
7	8	9	10	11	12
18	17	16	15	14	13
19	20	21	22	23	24
30	29	28	27	26	25
31	32	33	34	35	36

Land Ownership

F-1-A

County FERGUS

Farm Checked: Date 11-13-69

By GARY WISEMAN

T. 17N R. 14E Plat No. 77

Photo No. 400-195 - 5CC-4

MONTANA WATER RESOURCES BOARD

Water Resources Survey

Legal Land Owner WILLIAM MELTON Address DENTON, MONTANA

Operator SAME Address SAME

Water is delivered by:— 1. Private System; 2. Ditch Company; 3. State Project; 4. Federal Project; 5. Irrigation District

App. No. Decree No.	NAME OF APPROPRIATOR TO WHOM DECREED	NAME OF STREAM	Date App. Date Priority	Miner's Inches	In Use	NAME OF DITCH (Water Delivered By)	No.	R/F	Present Irr. Acres	Irrigable Acres
6-94	SAMUEL P. STONER	STONERS LAKE BASIN	6-26-10	50965	Stock (TP)	STONERS LAKE BASIN			—	—
P.O.D. 700' EAST FROM [illegible] CORNER [illegible] CHAINS EAST OF THE NW CORNER										
SEC [illegible] TOWN RING										
4-5A	EPHRAIM KINKEALE	HAMMET CREEK	10-1-1900	201	NO				—	—
P.O.D.	NEAR CENTER OF NESW SEC 13 TOWN RING									

NOTE: R—Denotes Regular Irrigation. F—Flood Irrigation.

Adequate Supply: Yes..... No..... Explain.....

Remarks.....

River Basin JUDITH RIVER

Also in: Plat No..... Twp..... Rge.....	Plat No..... Twp..... Rge.....	Plat No..... Twp..... Rge.....
Plat No..... Twp..... Rge.....	Plat No..... Twp..... Rge.....	Plat No..... Twp..... Rge.....

Information From:

JAMES RICE (NEIGHBOR)

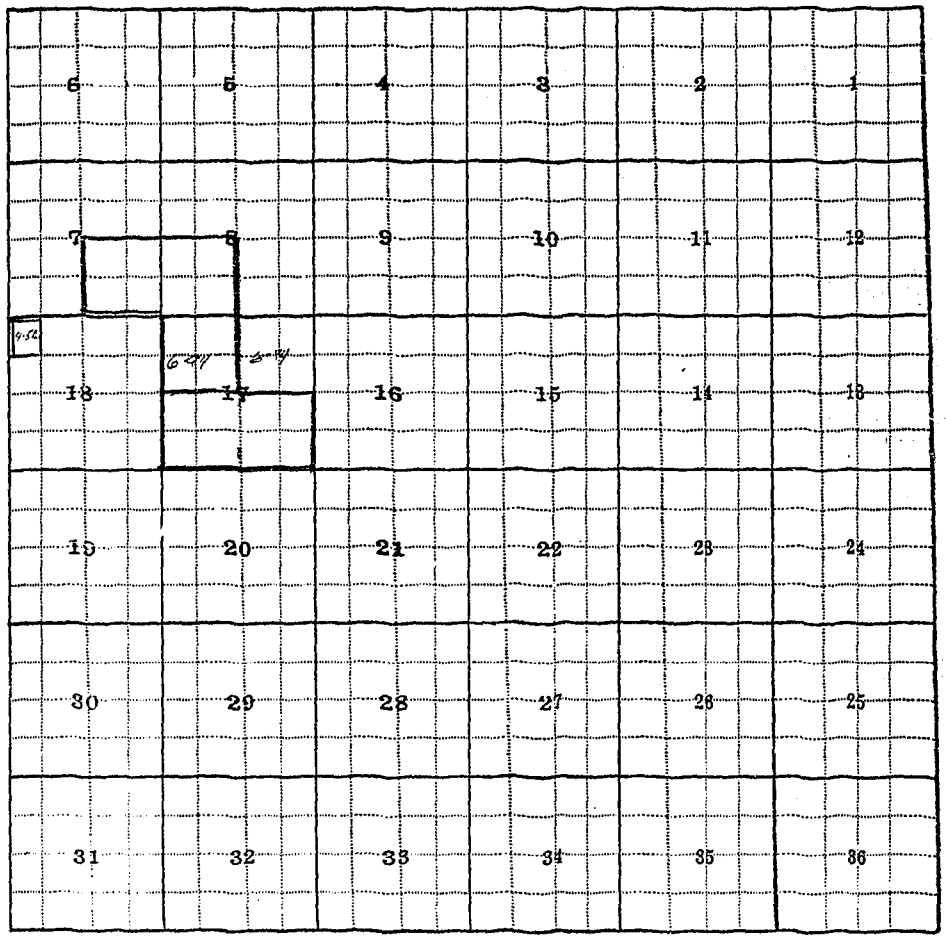

Land Ownership.....

F-1-A

County FERGUS

T. 17N R. 14E Plat No. 77

Farm Checked: Date 11-13-69

Photo No. 5CC-4 4CC-195

By GARY WISEMAN

MONTANA WATER RESOURCES BOARD

Water Resources Survey

Legal Land Owner CORA GLASSCOCK EDWARDS & MABEL EDWARD BARBER Address DENTON, MONTANA

Operator SAME Address SAME

Water is delivered by:— 1. Private System; 2. Ditch Company; 3. State Project; 4. Federal Project; 5. Irrigation District

App. No. Decree No.	NAME OF APPROPRIATOR TO WHOM DECREED	NAME OF STREAM	Date App. Date Priority	Miner's Inches	In Use	NAME OF DITCH (Water Delivered By)	No.	R/F	Present Irr. Acres	Irrigable Acres
6-94	SAMUEL P. STONER	STONERS LAKE BASIN	-26-10	509.65	stockm	STONERS LAKE			—	—
P.O.D. 300' EAST FROM 1/4 CORNER		WHICH IS 20 CHAINS	EAST OF THE			BASIN				
NW CORNER SEC 17 T17N R14E										

NOTE: R—Denotes Regular Irrigation. F—Flood Irrigation.

Adequate Supply: Yes..... No..... Explain.....

Remarks.....

River Basin JUDITH RIVER

Also in: Plat No..... Twp..... Rge.....	Plat No..... Twp..... Rge.....	Plat No..... Twp..... Rge.....
Plat No..... Twp..... Rge.....	Plat No..... Twp..... Rge.....	Plat No..... Twp..... Rge.....

Information From:

JAMES RICE

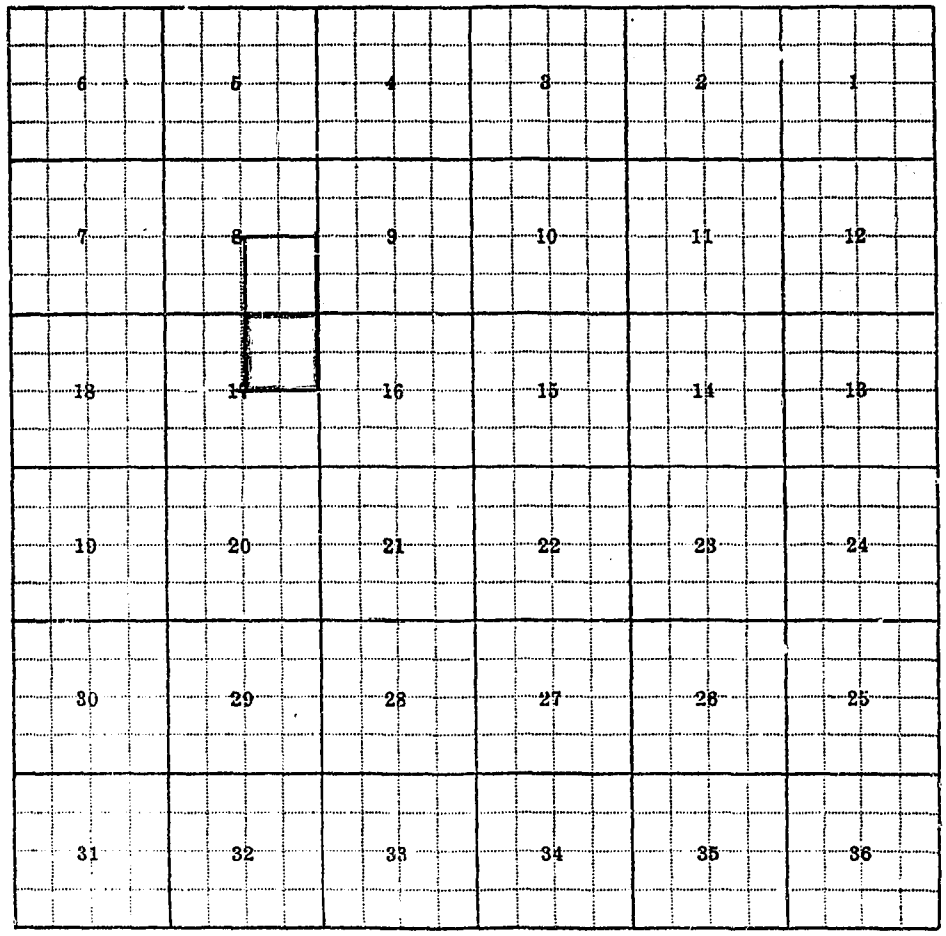

Land Ownership.....

.....

.....

F-1-A

County FERGUS

Farm Checked: Date 11-13-69

By GARY WORMAN

T. 17N R. 14E Plat No. 77

Photo No. 5CC-6 5CC-4

MONTANA WATER RESOURCES BOARD

Water Resources Survey

Legal Land Owner HARRY P. MORSE Address DENTON, MONTANA

Operator SAME Address SAME

Water is delivered by:— 1. Private System; 2. Ditch Company; 3. State Project; 4. Federal Project; 5. Irrigation District

App. No. Decree No.	NAME OF APPROPRIATOR TO WHOM DECREED	NAME OF STREAM	Date App. Date Priority	Miner's Inches	In Use	NAME OF DITCH (Water Delivered By)	No.	R/F	Present Irr. Acres	Irrigable Acres
* 7-262	[illegible]	[illegible]	[illegible]	[illegible]	stock					
[illegible]	[illegible]	[illegible]								

NOTE: R—Denotes Regular Irrigation. F—Flood Irrigation.

Adequate Supply: Yes..... No..... Explain.....

Remarks.....

* THERE ARE FOUR SPRINGS OF USES [illegible] THE THE POOL TO ANY CERTAIN ONE.

River Basin JUDITH RIVER

Also in: Plat No..... Twp..... Rge.....	Plat No..... Twp..... Rge.....	Plat No..... Twp..... Rge.....
Plat No..... Twp..... Rge.....	Plat No..... Twp..... Rge.....	Plat No..... Twp..... Rge.....

Information From:

HARRY P. MORSE



6	5	4	3	2	1
7	8	9	10	11	12
18	17	16	15	14	13
19	20	21	22	23	24
30	29	28	27	26	25
31	32	33	34	35	36

7-262

Land Ownership

F-1-A

County FERGUS

T. 17N R. 14E Plat No. 77

Farm Checked: Date 11-12-69

MONTANA WATER RESOURCES BOARD

Water Resources Survey

Photo No. SCC-8, UCC-199

By GARY WISEMAN

Legal Land Owner KENNETH L. & ENEDA M. SURBER Address DENTON, MONTANA

Operator SAME Address SAME

Water is delivered by:— 1. Private System; 2. Ditch Company; 3. State Project; 4. Federal Project; 5. Irrigation District

App. No. Decree No.	NAME OF APPROPRIATOR TO WHOM DECREED	NAME OF STREAM	Date App. Date Priority	Miner's Inches	In Use	NAME OF DITCH (Water Delivered By)	No.	R/F	Present Irr. Acres	Irrigable Acres
1-611	JOHN RIVER	DRY WOLF CREEK	2-1-1911	160	NO				—	—
P.O.D.	[illegible]	[illegible]								
S-130	LUCY B. KNEER	DRY WOLF CREEK	6-15-02	200	NO				—	—
P.O.D. AT CENTER	SW CORNER	S.E. 12 T17N R14E								

NOTE: R—Denotes Regular Irrigation. F—Flood Irrigation.

Adequate Supply: Yes..... No..... Explain.....

Remarks.....

River Basin JUDITH RIVER

Also in: Plat No.	Twp.	Rge.	Plat No.	Twp.	Rge.	Plat No.	Twp.	Rge.
Plat No.	Twp.	Rge.	Plat No.	Twp.	Rge.	Plat No.	Twp.	Rge.

Information From:

FIELD SURVEY

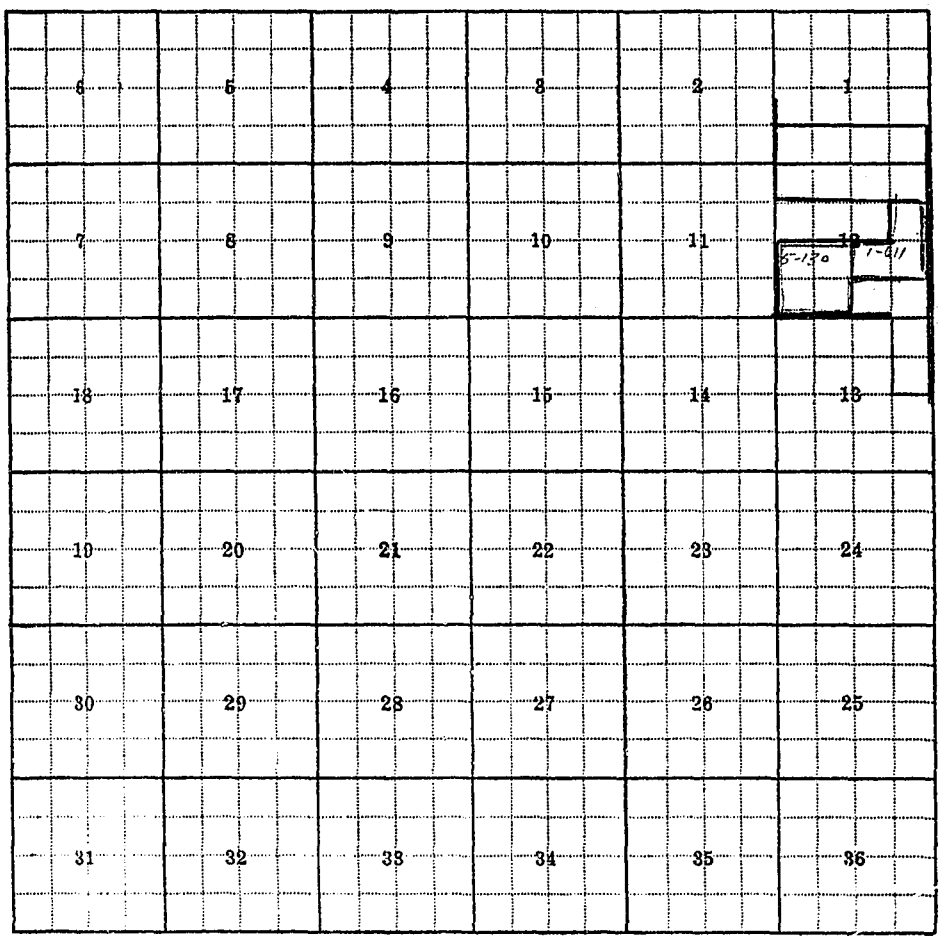

6	5	4	3	2	1
7	8	9	10	11	12 5-170 1-011
18	17	16	15	14	13
19	20	21	22	23	24
30	29	28	27	26	25
31	32	33	34	35	36

Land Ownership

F-1-A

County FERGUS

T. 17N R. 15E Plat No. 78

Farm Checked: Date 11-11-1969

MONTANA WATER RESOURCES BOARD

Water Resources Survey

Photo No. 4CC-190 & 4CC-201

By D. Smith

Legal Land Owner LESTER C. HITCHCOCK Address 923 W. WATER - LEWISTOWN

Operator SAME Address

Water is delivered by:— 1. Private System; 2. Ditch Company; 3. State Project; 4. Federal Project; 5. Irrigation District

App. No. Decree No.	NAME OF APPROPRIATOR TO WHOM DECREED	NAME OF STREAM	Date App. Date Priority	Miner's Inches	In Use	NAME OF DITCH (Water Delivered By)	No.	R/F	Present Irr. Acres	Irrigable Acres
2-345	PETER Mc CONNELL	SAGE CREEK	11-12-95	100	NO (PT)				—	—
* 2-599	PETER Mc CONNELL	SAGE CREEK	6-15-99	160	YES	HITCHCOCK DITCH	1	R_2	7	Rx 8
	P.O.D - NW SW SEC 30-17N-15E									
6-401	CHAS V. PECK	SAGE CREEK	4-25-13	300	YES (PT)	HITCHCOCK DITCH	1	R_2	13	—
	P.O.D - NW NE SEC. 30-17N-15E									

NOTE: R—Denotes Regular Irrigation. F—Flood Irrigation.

Adequate Supply: Yes..... No..... Explain.....

Remarks.....

* Rx BECAUSE — LACK OF DESIRE

River Basin JUDITH

Also in: Plat No. ..... Twp. ..... Rge.	Plat No. ..... Twp. ..... Rge.	Plat No. ..... Twp. ..... Rge. .....
Plat No. ..... Twp. ..... Rge.	Plat No. ..... Twp. ..... Rge.	Plat No. ..... Twp. ..... Rge. .....

Information From: LESTER HITCHCOCK

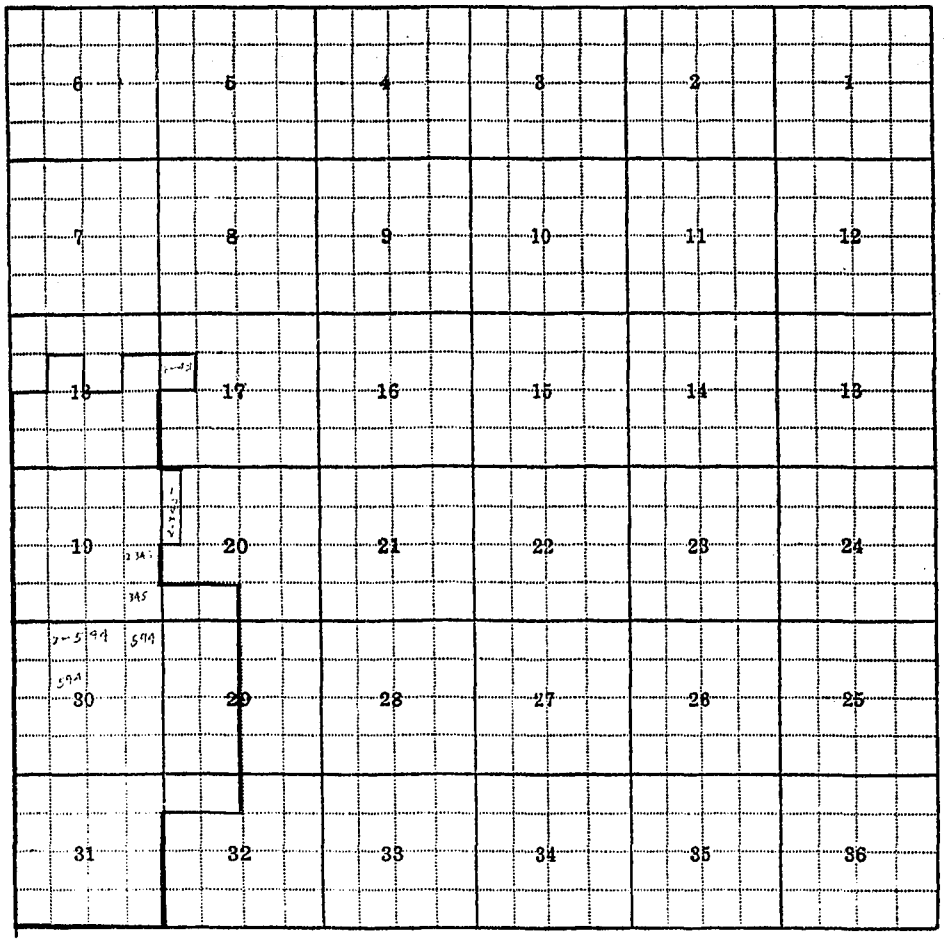

Land Ownership

F-1-A

County FERGUS

T 17N R 15E Plat No. 78

Farm Checked: Date 11-10-1969

Photo No. 5 CC-10 & 4 CC-201

By D. Smith

MONTANA WATER RESOURCES BOARD

Water Resources Survey

Legal Land Owner MARY PEARL MOTHERSHEAD ETAL TRUSTEE Address DENTON

Operator J. W. MOTHERSHEAD Address DENTON

Water is delivered by:— 1. Private System; 2. Ditch Company; 3. State Project; 4. Federal Project; 5. Irrigation District

App. No. Decree No.	NAME OF APPROPRIATOR TO WHOM DECREED	NAME OF STREAM	Date App. Date Priority	Miner's Inches	In Use	NAME OF DITCH (Water Delivered By)	No.	R/F	Present Irr. Acres	Irrigable Acres
* 2-995	LEVI KNERR	DRY WOLF CREEK	OCT. 1894	150	NO (PT)				—	—
1-611	JOHN BOYER	DRY WOLF CREEK	3-1-1900	160	NO				—	—
6-401	CHAS. V. PECK	SAGE CREEK	4-25-13	300	NO (PT)				—	—

NOTE: R—Denotes Regular Irrigation. F—Flood Irrigation.

Adequate Supply: Yes..... No..... Explain.....

Remarks

* NOW KNOWN AS DRY WOLF CREEK

MOTHERSHEAD USES DRY WOLF FOR STOCK.

River Basin JUDITH

Also in: Plat No. 77 Twp. 17N Rge. 15E	Plat No. ..... Twp. ..... Rge.	Plat No. ..... Twp. ..... Rge. .....
Plat No. ..... Twp. ..... Rge.	Plat No. ..... Twp. ..... Rge.	Plat No. ..... Twp. ..... Rge. .....

Information From:

J. W. MOTHERSHEAD

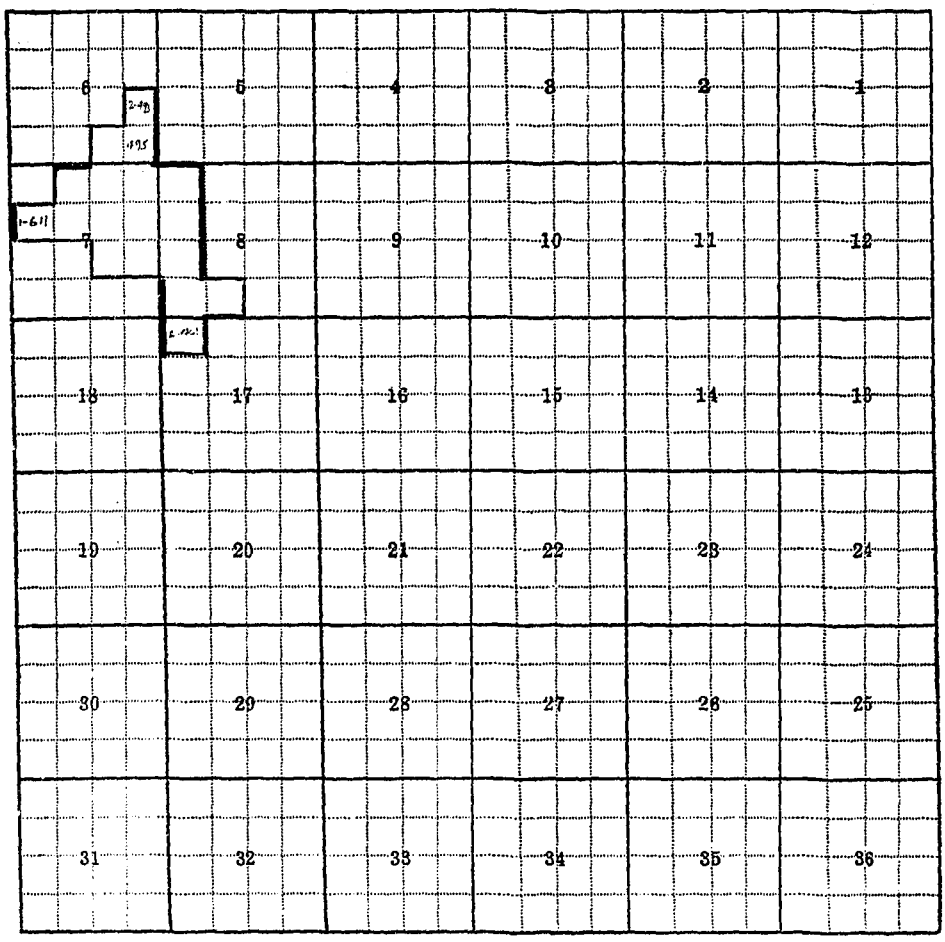

Land Ownership.....

.....

.....

F-1-A

County FERGUS

T. 17N R. 15E Plat No. 78

Farm Checked: Date 11-11-1969

MONTANA WATER RESOURCES BOARD

Water Resources Survey

Photo No. 5CC-12, 5CC-14, 4CC-201, 4CC-203 & 4CC-205

By D. Smith

Legal Land Owner HUTTERIAN BRETHREN OF DEER FIELD Address DANVERS

Operator SAME Address

Water is delivered by:— 1. Private System; 2. Ditch Company; 3. State Project; 4. Federal Project; 5. Irrigation District

App. No. Decree No.	NAME OF APPROPRIATOR TO WHOM DECREED	NAME OF STREAM	Date App. Date Priority	Miner's Inches	In Use	NAME OF DITCH (Water Delivered By)	No.	R/F	Present Irr. Acres	Irrigable Acres
6-901	CHAS. V. PECK	SAGE CREEK	4-25-13	300	NO (pr)				—	—
3-9	MARY A. MEYERS	SAGE CREEK	7-1-96	100	NO				—	—
2-345	PETER Mc CORNELL	SAGE CREEK	11-12-95	100	NO (pr)				—	—

NOTE: R—Denotes Regular Irrigation. F—Flood Irrigation.

Adequate Supply: Yes..... No..... Explain.....

Remarks

HOEFFER SAID THEY HAVE OWNED THIS LAND SINCE 1947 & HAVE NEVER IRRIGATED IT. THEY DO USE SAGE CREEK FOR STOCK.

River Basin JUDITH

Also in: Plat No. 79 Twp. 17N Rge. 16E	Plat No. ..... Twp. ..... Rge.	Plat No. ..... Twp. ..... Rge. .....
Plat No. ..... Twp. ..... Rge.	Plat No. ..... Twp. ..... Rge.	Plat No. ..... Twp. ..... Rge. .....

Information From:

JOE HOEFFER

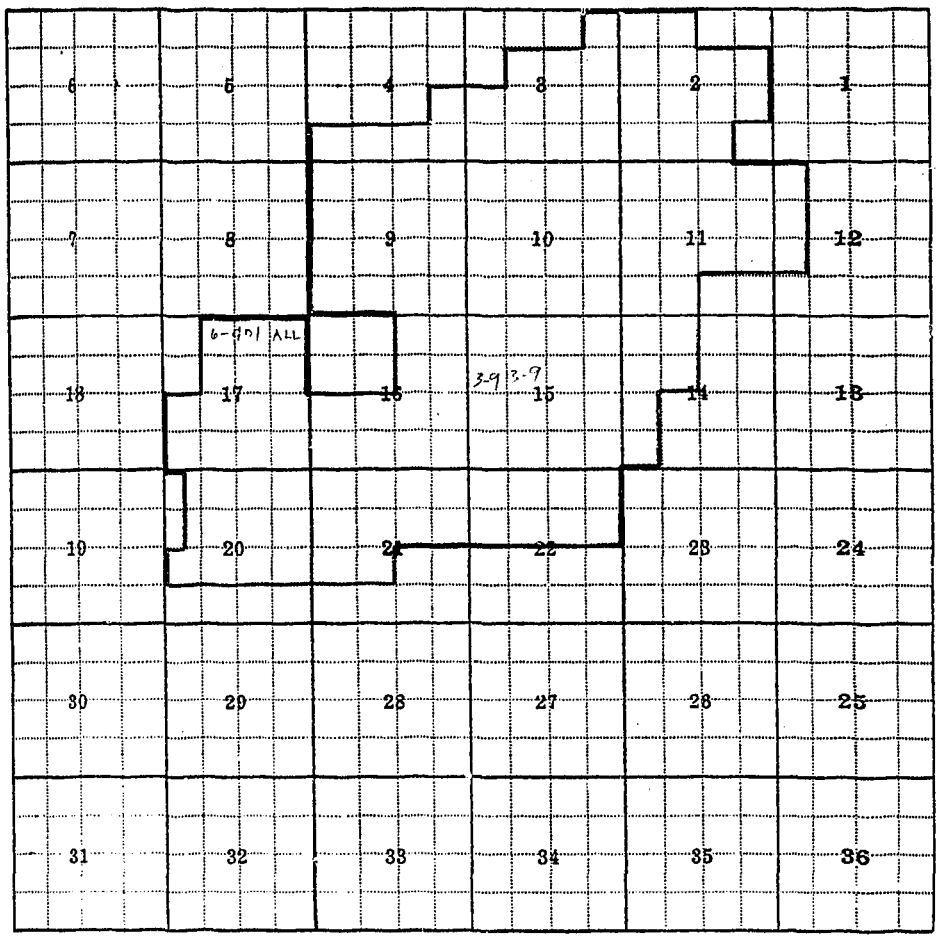

Land Ownership

F-1-A

County FERGUS

T 17N R 1 E Plat No. 78

Farm Checked: Date 11-10-1969

MONTANA WATER RESOURCES BOARD

Water Resources Survey

Photo No. 5CC-10, 5CC-12 & 5CC-14

By D. Smith

Legal Land Owner KATHERINE A. & MARVEL SEILSTAD Address DENTON

Operator SAME Address

Water is delivered by:— 1. Private System; 2. Ditch Company; 3. State Project; 4. Federal Project; 5. Irrigation District

App. No. Decree No.	NAME OF APPROPRIATOR TO WHOM DECREED	NAME OF STREAM	Date App. Date Priority	Miner's Inches	In Use	NAME OF DITCH (Water Delivered By)	No.	R/F	Present Irr. Acres	Irrigable Acres
* 2-495	LEVI KNERR	DRY WOLF CREEK	OCT. 1894	150	NO (m)				—	—
1-634	PETER BOYER	DRY WOLF CREEK	5-1-97	200	NO				—	—
6-250	ANTHONY PROSK	DRY WOLF CREEK	6-1-12	160	NO				—	—

NOTE: R—Denotes Regular Irrigation. F—Flood Irrigation.

Adequate Supply: Yes..... No..... Explain.....

Remarks

* NOW KNOWN AS DRY WOLF CREEK

River Basin JUDITH

All in: Plat No..... Twp..... Rge.....	Plat No..... Twp..... Rge.....	Plat No..... Twp..... Rge.....	Information From: FIELD SURVEY
Plat No..... Twp..... Rge.....	Plat No..... Twp..... Rge.....	Plat No..... Twp..... Rge.....	J.W. MOTHERSHEAD (NEIGHBOR)