F-1-A

County FERGUS

T 19N R 15E Plat No. 49

Farm Checked: Date 9-14-70

MONTANA WATER RESOURCES BOARD

Water Resources Survey

Photo No. 6CC-208

By GARY WIERMAN

Legal Land Owner LEON R. RALSH & RAY MOSSEY

Address NORTH OF DENTON

Operator SAME

Address SAME

Water is delivered by:— 1. Private System; 2. Ditch Company; 3. State Project; 4. Federal Project; 5. Irrigation District

App. No. Decree No.	NAME OF APPROPRIATOR TO WHOM DECREED	NAME OF STREAM	Date App. Date Priority	Miner's Inches	In Use	NAME OF DITCH (Water Delivered By)	No.	R/F	Present Irr. Acres	Irrigable Acres
2-37	H.F. DENT	SPRING	6-15-90	100	5	DENT SPRING			—	—
D.O.E	IN HEW SECTION TWN	RISE								

NOTE: R—Denotes Regular Irrigation. F—Flood Irrigation.

Adequate Supply: Yes..... No..... Explain.....

Remarks.....

River Basin JUDITH

Also in: Plat No..... Twp..... Rge.....	Plat No..... Twp..... Rge.....	Plat No..... Twp..... Rge.....
Plat No..... Twp..... Rge.....	Plat No..... Twp..... Rge.....	Plat No..... Twp..... Rge.....

Information From:

ALBERT MOSSEY



Land Ownership.....

F-1-A

County FERGUS T. 19N. R. 15E. Plat No. 49

Farm Checked: Date 8-19-70

MONTANA WATER RESOURCES BOARD

Water Resources Survey

Photo No. 6-20-74 [illegible]

By GARY WISEMAN

[illegible] 72 [illegible] 70

Legal Land Owner MILDRED S. AYERS Address N. OF DENTON

Operator CID DARYLE AYERS Address NORTH OF DENTON

Water is delivered by:— 1. Private System; 2. Ditch Company; 3. State Project; 4. Federal Project; 5. Irrigation District

App. No. Decree No.	NAME OF APPROPRIATOR TO WHOM DECREED	NAME OF STREAM	Date App. Date Priority	Miner's Inches	In Use	NAME OF DITCH (Water Delivered By)	No.	R/F	Present Irr. Acres	Irrigable Acres
2-500	[illegible] COOK	UNNAMED CREEK	6-97	120	S				—	—
P.O.D. ON EAST LINE & WEST LINE OF DESCRIBED LAND										
* 6-155	GEORGE J. ARNOLD	UNNAMED CREEK	12-1-10	160	NO					
P.O.D. NONE										

NOTE: R—Denotes Regular Irrigation. F—Flood Irrigation.

Adequate Supply: Yes..... No..... Explain.....

Remarks.....

* 6-155 DARYLE AYERS CALLED IT PROAD AND GIVE NAME OF THE APPROPRIATOR OF THE WATER RIGHT

River Basin MUDITH

Also in: Plat No. 50 Twp. 19 Rge. 16	Plat No. Twp. Rge.	Plat No. Twp. Rge.
Plat No. Twp. Rge.	Plat No. Twp. Rge.	Plat No. Twp. Rge.

Information From: DARYLE AYERS

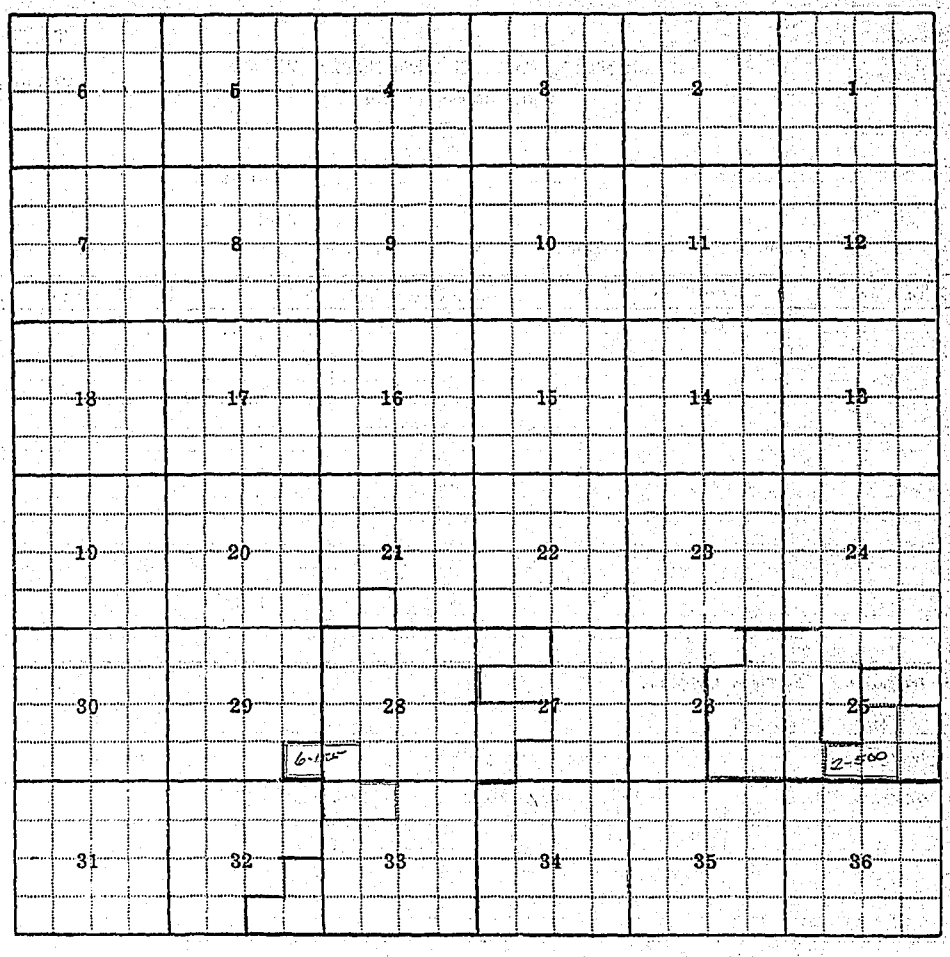

Land Ownership.....

F-1-A

County FERGUS

T 18N R 15E Plat No. 49

Farm Checked: Date 7-13-70

MONTANA WATER RESOURCES BOARD

Water Resources Survey

Photo No. LCC-209 & LCC-210

By GARY WISEMAN

Legal Land Owner LEON R.E. DENIS E. MOSSEY

Address NORTH OF DENTON

Operator SAME

Address SAME

Water is delivered by:— 1. Private System; 2. Ditch Company; 3. State Project; 4. Federal Project; 5. Irrigation District

App. No. Decree No.	NAME OF APPROPRIATOR TO WHOM DECREED	NAME OF STREAM	Date App. Date Priority	Miner's Inches	In Use	NAME OF DITCH (Water Delivered By)	No.	R/F	Present Irr. Acres	Irrigable Acres
* 6-61	OSCAR D. DANIELSON	UNNAMED COULEE	7-15-08	160	ND				—	—
		RUNNING THRU SEC. 18 & 20								

NOTE: R—Denotes Regular Irrigation. F—Flood Irrigation.

Adequate Supply: Yes..... No..... Explain.....

Remarks

I NO LAND DESCRIPTION WAS GIVEN FOR THIS RIGHT, MR. LEON HAD NO KNOWLEDGE OF ANY WATER RIGHT ON THIS PLACE

River Basin JUDITH

Also in: Plat No. Twp. Rge.	Plat No. Twp. Rge.	Plat No. Twp. Rge.
Plat No. Twp. Rge.	Plat No. Twp. Rge.	Plat No. Twp. Rge.

Information From:

LEON MOSSEY

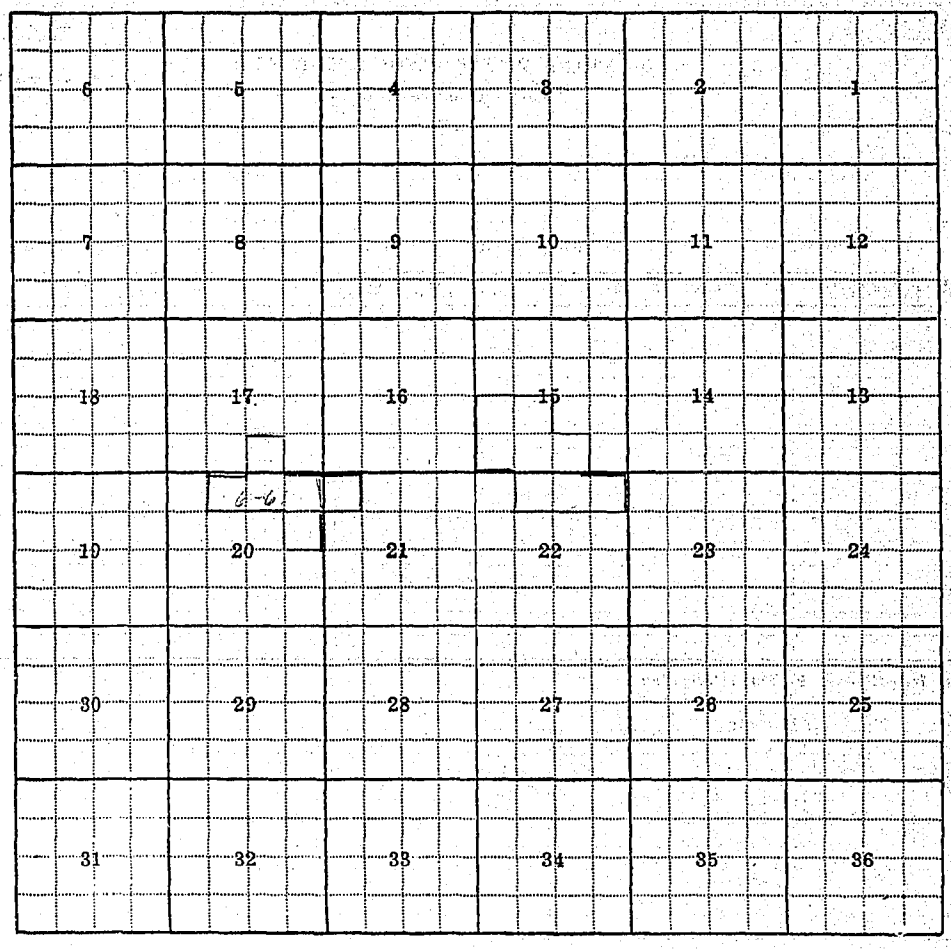

Land Ownership.....

F-1-A

County FERGUS T. 19N R. 15E Plat No. 29

Farm Checked: Date 4-14-70

MONTANA WATER RESOURCES BOARD

Water Resources Survey

Photo No. 66C-74

By GARY WISEMAN

Legal Land Owner ERNEST F. OR AGNES CEGRLE Address NORTH OF DENTON

Operator SAME Address NORTH OF DENTON

Water is delivered by:— 1. Private System; 2. Ditch Company; 3. State Project; 4. Federal Project; 5. Irrigation District

App. No. Decree No.	NAME OF APPROPRIATOR TO WHOM DECREED	NAME OF STREAM	Date App. Date Priority	Miner's Inches	In Use	NAME OF DITCH (Water Delivered By)	No.	R/F	Present Irr. Acres	Irrigable Acres
✓ 2-636	THEO HASELAND	WOLF CREEK	7-22-99	200	100 (?)				—	—
P.O.D	NEAR CENTER OF NE4	SEC 25 T19N-R15E								
✓ B-501	EDWIN S. COOK	UNNAMED CREEK	9--97	80	NO				—	—
P.O.D	1/4 MILE EAST OF DESCRIBED LAND									
	SAME SEC. 25									

NOTE: R—Denotes Regular Irrigation. F—Flood Irrigation.

Adequate Supply: Yes..... No..... Explain.....

Remarks.....

River Basin JUDITH

Also in:								
Plat No. 29	Twp. 20N	Rge. 16E	Plat No.	Twp.	Rge.	Plat No.	Twp.	Rge.
Plat No.	Twp.	Rge.	Plat No.	Twp.	Rge.	Plat No.	Twp.	Rge.

Information From:

FIELD SURVEY

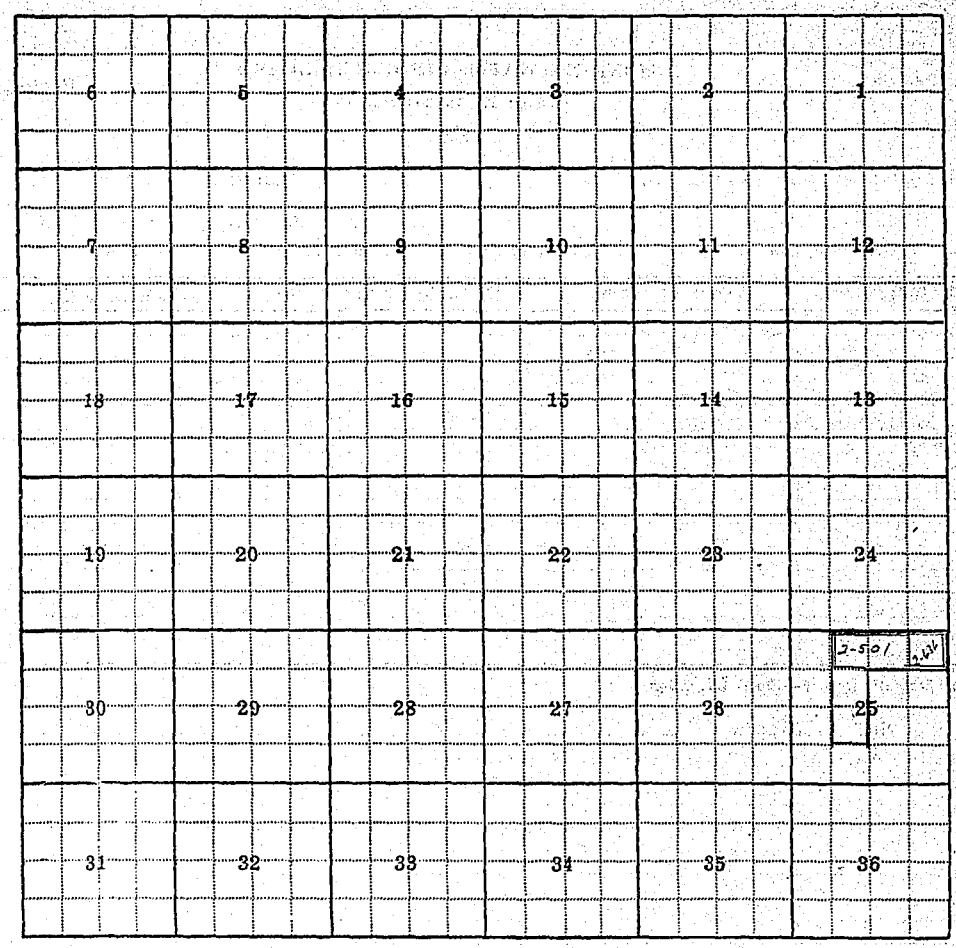

Land Ownership.....

F-1-A

County FERGUS

T 19 R 15 Plat No. 49

Farm Checked: Date 4-14-70

MONTANA WATER RESOURCES BOARD

Water Resources Survey

Photo No. 6CC-20C

By GARY WISEMAN

Legal Land Owner EDNA BARBER

Address DENTON

Operator C/O GERALD W. & ROBERT W. BARBER

Address NORTH OF DENTON

Water is delivered by:— 1. Private System; 2. Ditch Company; 3. State Project; 4. Federal Project; 5. Irrigation District

App. No. Decree No.	NAME OF APPROPRIATOR TO WHOM DECREED	NAME OF STREAM	Date App. Date Priority	Miner's Inches	In Use	NAME OF DITCH (Water Delivered By)	No.	R/F	Present Irr. Acres	Irrigable Acres
2-636	THEO MORELAND	WOLF CREEK	7-22-99	200	NO (OF)				—	—
P.O.	NEAR CENTER SE NE SEC 25 T19N - R15E									

NOTE: R—Denotes Regular Irrigation. F—Flood Irrigation.

Adequate Supply: Yes..... No..... Explain.....

Remarks.....

River Basin JUDITH

Also in: Plat No. Twp. Rge.	Plat No. Twp. Rge.	Plat No. Twp. Rge.
Plat No. Twp. Rge.	Plat No. Twp. Rge.	Plat No. Twp. Rge.

Information From:

GERALD BARBER

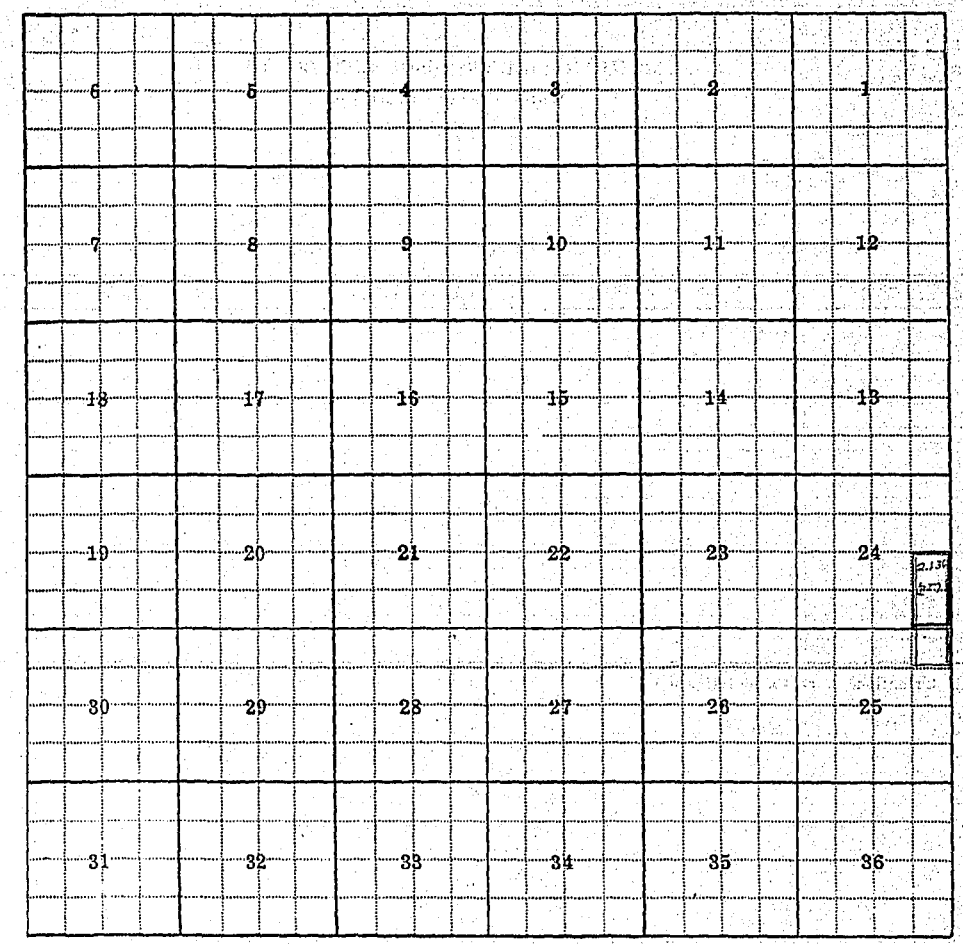

Land Ownership

F-1-A

County: FERGUS

T. 19N R. 15E Plat No. 49

Farm Checked: Date 4-13-70

MONTANA WATER RESOURCES BOARD
Water Resources Survey

Photo No. 4CC-70, 6

By: GARY WISEMAN

Legal Land Owner: ARTHUR H. BEHM ETAL Address: NORTH OF DENTON

Operator: SAME Address: SAME

Water is delivered by:— 1. Private System; 2. Ditch Company; 3. State Project; 4. Federal Project; 5. Irrigation District

App. No. Decree No.	NAME OF APPROPRIATOR TO WHOM DECREED	NAME OF STREAM	Date App. Date Priority	Miner's Inches	In Use	NAME OF DITCH (Water Delivered By)	No.	R/F	Present Irr. Acres	Irrigable Acres
3-502	MONTE C. BRITTEN	UNNAMED CREEK	5-1-02	200	NO				—	—
P.O.D.	AT OR NEAR NE"NE"	SEC 31 T19N R14E								
		TRIB OF SMITH CR.								
3-503	ANGUS D. NELSON	UNNAMED CREEK	9-1-01	300	NO (M)				—	—
P.O.D.	AT OR NEAR CENTER	LOT 4 SEC 1 T18N R15E								

NOTE: R—Denotes Regular Irrigation. F—Flood Irrigation.

Adequate Supply: Yes..... No..... Explain.....

Remarks.....

River Basin: JUDITH

Also in: Plat No. Twp. Rge.	Plat No. Twp. Rge.	Plat No. Twp. Rge.
Plat No. Twp. Rge.	Plat No. Twp. Rge.	Plat No. Twp. Rge.

Information From: CARL ROE (NEIGHBOR)

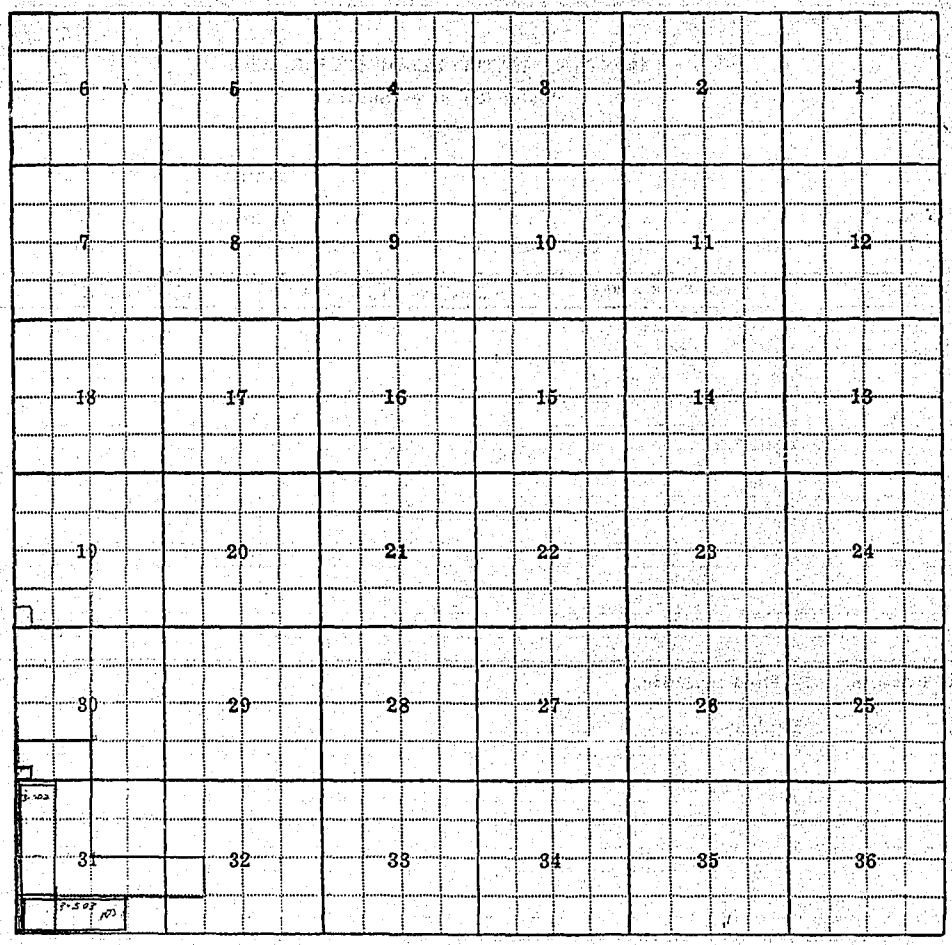

Land Ownership.....

F-1-A

County FERGUS T. 19N R. 15E Plat No. 47

Farm Checked: Date 4-13-70

MONTANA WATER RESOURCES BOARD
Water Resources Survey

Photo No. 6CC-70; 65 & 10

By GARY WISEMAN

Legal Land Owner MATT REICHARDTH Address NORTH OF BENTON

Operator SAME Address SAME

Water is delivered by:— 1. Private System; 2. Ditch Company; 3. State Project; 4. Federal Project; 5. Irrigation District

App. No. Decree No.	NAME OF APPROPRIATOR TO WHOM DECREED	NAME OF STREAM	Date App. Date Priority	Miner's Inches	In Use	NAME OF DITCH (Water Delivered By)	No.	R/F	Present Irr. Acres	Irrigable Acres
✓ S-3214	FRED A. ALTONE	UNNAMED STREAM	SPRINGS UNNAMED ARISE	6-27-03	400	NO.			—	—
P.O.D	AT A NEAR NORTH LINE	THE SW SEC 30	T19N-R15E							

NOTE: R—Denotes Regular Irrigation. F—Flood Irrigation.

Adequate Supply: Yes..... No..... Explain.....

Remarks

* P.O.D. IS IN PLAT 4B, NOT USED

River Basin JUDITH

Also in: Plat No.	Twp.	Rge.	Plat No.	Twp.	Rge.	Plat No.	Twp.	Rge.
Plat No.	Twp.	Rge.	Plat No.	Twp.	Rge.	Plat No.	Twp.	Rge.

Information From: FIELD SURVEY



Land Ownership.....

.....

.....

F-1-A

County FERGUS T. 19N R. 16E Plat No. 49

Farm Checked: Date 5-13-70

MONTANA WATER RESOURCES BOARD
Water Resources Survey

Photo No. 6CC-70 6CC-72

By GARY WARMOUTH

Legal Land Owner IVAN E. & DEWEY MAE MUSTARD Address NEAR OF DENTON

Operator SAME Address SAME

Water is delivered by:— 1. Private System; 2. Ditch Company; 3. State Project; 4. Federal Project; 5. Irrigation District

App. No. Decree No.	NAME OF APPROPRIATOR TO WHOM DECREED	NAME OF STREAM	Date App. Date Priority	Miner's Inches	In Use	NAME OF DITCH (Water Delivered By)	No.	R/F	Present Irr. Acres	Irrigable Acres
3-503	ANGUS D. NELSON	UNNAMED CREEK	9-1-01	200	NO(P)				—	—
P.O.D. IS NEAR CENTER LOT 11		SEC 6 T19N R16E								

NOTE: R—Denotes Regular Irrigation. F—Flood Irrigation.

Adequate Supply: Yes..... No..... Explain.....

Remarks.....

River Basin JUDITH

Also in: Plat No.	Twp.	Rge.	Plat No.	Twp.	Rge.	Plat No.	Twp.	Rge.
Plat No.	Twp.	Rge.	Plat No.	Twp.	Rge.	Plat No.	Twp.	Rge.

Information From: CARL ROE (NEIGHBOR)

6	5	4	3	2	1
7	8	9	10	11	12
18	17	16	15	14	13
19	20	21	22	23	24
30	29	28	27	26	25
31	32	33	34	35	36

Land Ownership.....

F-1-A

County FERGUS

T. 19N R. 15E Plat No. 49

Farm Checked: Date 4-3-70

MONTANA WATER RESOURCES BOARD

Water Resources Survey

Photo No. 66-251

By GARY WISEMAN

Legal Land Owner E. E. WARD Address NORTH OF DENTON

Operator SAME Address SAME

Water is delivered by:— 1. Private System; 2. Ditch Company; 3. State Project; 4. Federal Project; 5. Irrigation District

App. No. Decree No.	NAME OF APPROPRIATOR TO WHOM DECREED	NAME OF STREAM	Date App. Date Priority	Miner's Inches	In Use	NAME OF DITCH (Water Delivered By)	No.	R/F	Present Irr. Acres	Irrigable Acres
3-L24	JAMES KILLEHER	BLOOD CREEK	9-15-99	300	NO (P)				—	—
P.O.D	NEAR CENTER OF C W½ NW¼ SEC 4 T19N R15E									

NOTE: R—Denotes Regular Irrigation. F—Flood Irrigation.

Adequate Supply: Yes..... No..... Explain.....

Remarks.....

River Basin MISSOURI

Also in: Plat No. 39 Twp. 20 Rge. 16	Plat No. Twp. Rge.	Plat No. Twp. Rge.
Plat No. Twp. Rge.	Plat No. Twp. Rge.	Plat No. Twp. Rge.

Information From: FIELD SURVEY

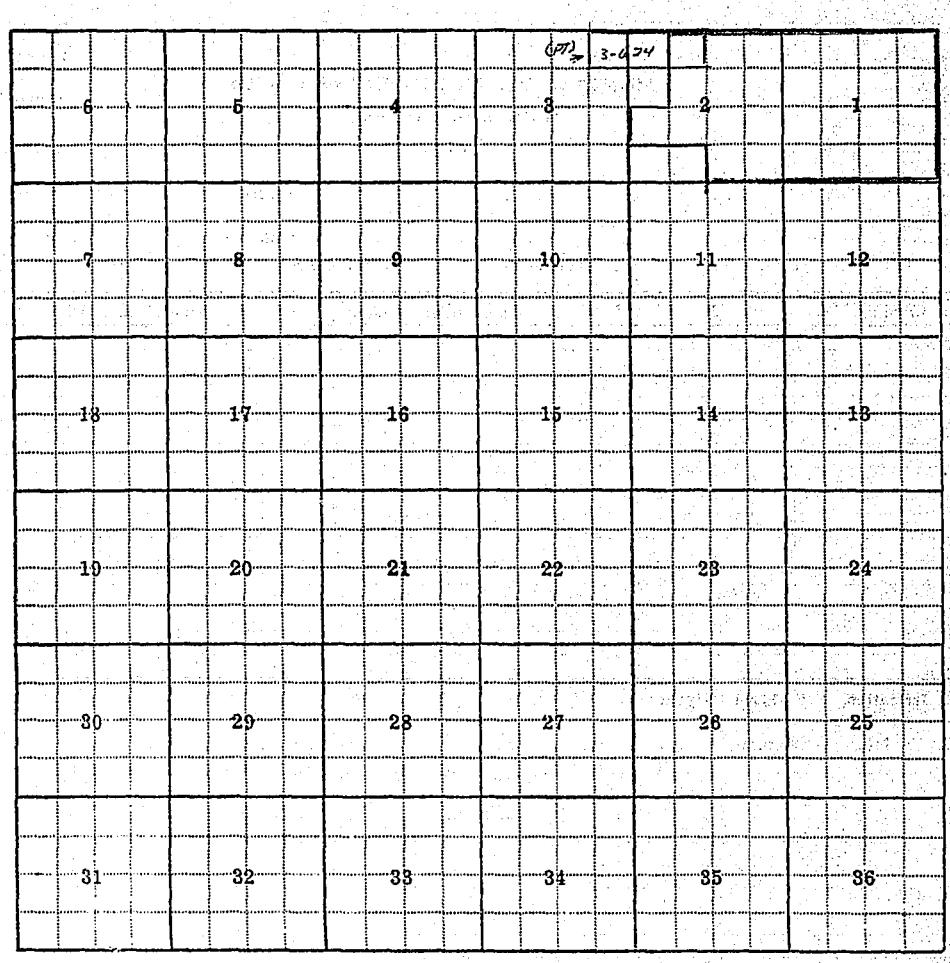

Land Ownership.....

.....

.....

F-1-A

County FERGUS

T. 19N R. 18E Plat No. 49

Farm Checked: Date 4-13-70

MONTANA WATER RESOURCES BOARD

Water Resources Survey

Photo No. 6CC-249 6CC-247 6CC-210

By GARY WISEMAN

Legal Land Owner OTTO A. POSER

Address NORTH OF DENTON

Operator SAME

Address SAME

Water is delivered by:— 1. Private System; 2. Ditch Company; 3. State Project; 4. Federal Project; 5. Irrigation District

App. No. Decree No.	NAME OF APPROPRIATOR TO WHOM DECREED	NAME OF STREAM	Date App. Date Priority	Miner's Inches	In Use	NAME OF DITCH (Water Delivered By)	No.	R/F	Present Irr. Acres	Irrigable Acres
3-625	JAMES KELLEHER	BLOOD CREEK	9-15-99	200	NO CPD				—	—
P.O.D	AT A POINT NEAR THE CENTER OF SW¼ NW¼ SEC 4 T19N R15E									
S-147	LEON A. KELLEHER	BLOOD CREEK	7-1-02	60	NO				—	—
P.O.D	AT OR NEAR CENTER SW¼ NW¼ SEC 4 T19N R15E									

NOTE: R—Denotes Regular Irrigation. F—Flood Irrigation.

Adequate Supply: Yes..... No..... Explain.....

Remarks

THE POSER FAMILY USES BLOOD CREEK FOR WATERING HIS LIVE STOCK.

River Basin MISSOURI

Also in: Plat No.	Twp.	Rge.	Plat No.	Twp.	Rge.	Plat No.	Twp.	Rge.
Plat No.	Twp.	Rge.	Plat No.	Twp.	Rge.	Plat No.	Twp.	Rge.

Information From: OTTO A. POSER

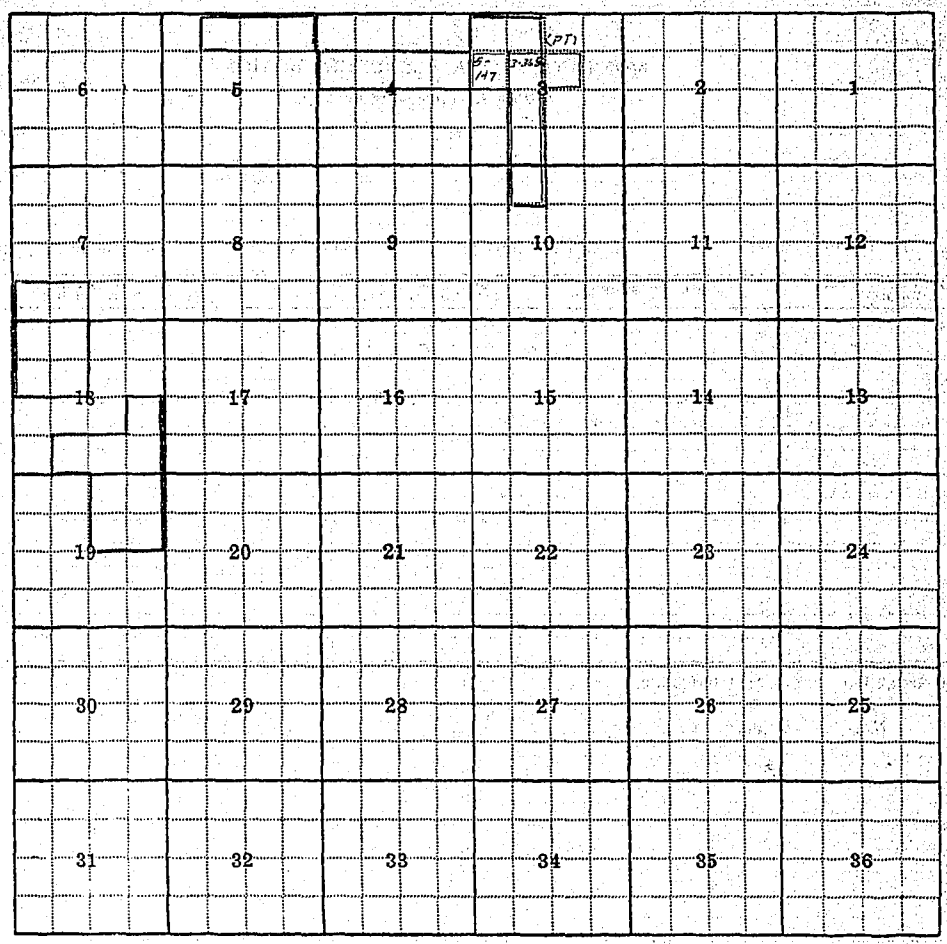

Land Ownership.....

F-1-A

County FERGUS

T. 19N R. 15E Plat No. 49

Farm Checked: Date 4-14-70

MONTANA WATER RESOURCES BOARD
Water Resources Survey

Photo No. 6CC-851, 6CC-849

By GARY WISEMAN

Legal Land Owner DORA DYKINS Address 714 HAWTHORNE AVE., LEWISTOWN

Operator LESSEE E.E. WARD Address NORTH OF DENTON

Water is delivered by:— 1. Private System; 2. Ditch Company; 3. State Project; 4. Federal Project; 5. Irrigation District

App. No. Decree No.	NAME OF APPROPRIATOR TO WHOM DECREED	NAME OF STREAM	Date App. Date Priority	Miner's Inches	In Use	NAME OF DITCH (Water Delivered By)	No.	R/F	Present Irr. Acres	Irrigable Acres
2-124	JAMES KELLEHER	BIGGS CREEK	9-15-99	300	NO (P)				—	—
D.O.D	NEAR CENTER OF SW4	NW4 SEC 4 T4N R15E								
2-125	JAMES KELLEHER	BIGGS CREEK	9-15-99	300	NO (P)				—	—
D.O.D	AT A POINT NEAR THE CENTER OF SW4 NW4 SEC 4 T19N	R15E								

NOTE: R—Denotes Regular Irrigation. F—Flood Irrigation.

Adequate Supply: Yes..... No..... Explain.....

Remarks.....

River Basin JUDITH

Also in: Plat No..... Twp..... Rge.....	Plat No..... Twp..... Rge.....	Plat No..... Twp..... Rge.....
Plat No..... Twp..... Rge.....	Plat No..... Twp..... Rge.....	Plat No..... Twp..... Rge.....

Information From: DORA DYKINS



Land Ownership.....

F-1-A

County FERGUS

T 19 N R 15 E Plat No. 49

Farm Checked: Date 5-13-20

Photo No. 600-247

By GARY WISEMAN

MONTANA WATER RESOURCES BOARD

Water Resources Survey

Legal Land Owner CHARLES M. ALLEN Address NORTH OF DENTON

Operator SAME Address SAME

Water is delivered by:— 1. Private System; 2. Ditch Company; 3. State Project; 4. Federal Project; 5. Irrigation District

App. No. Decree No.	NAME OF APPROPRIATOR TO WHOM DECREED	NAME OF STREAM	Date App. Date Priority	Miner's Inches	In Use	NAME OF DITCH (Water Delivered By)	No.	R/F	Present Irr. Acres	Irrigable Acres
* 7-55	PATRICK LEARY	MOUNTAIN VIEW CREEK	AUG-96	160	S				—	—
	P.O.D. AT NEARLY THE HEAD OF STREAM - ABOUT 100	YDS SO. OF SO								
LINE	OF LOT 7, SEC 26 T19N-15E									

NOTE: R—Denotes Regular Irrigation. F—Flood Irrigation.

Adequate Supply: Yes..... No..... Explain.....

Remarks

* MOUNTAIN VIEW CREEK ONLY RUNS IN THE SPRING OF THE YEAR WHEN THE SNOW MELTS. HE HAS A RESERVOIR HE USES FOR WATERING STOCK.

River Basin JUDITH

Also in: Plat No..... Twp..... Rge..... Plat No..... Twp..... Rge..... Plat No..... Twp..... Rge.....
Plat No..... Twp..... Rge..... Plat No..... Twp..... Rge..... Plat No..... Twp..... Rge.....

Information From: CHARLES ALLEN

6	5	4	3	2	1
7	8	9	10	11	12
18	17	16	15	14	13
19	20	21	22	23	24
30	29	28	27	26	25
31	32	33	34	35	36

Land Ownership

F-1-A

County FERGUS T. 19N R. 16E Plat No. 50

Farm Checked: Date 9-9-70

MONTANA WATER RESOURCES BOARD

Water Resources Survey

Photo No. 6CC-78

By GARY WISEMAN

Legal Land Owner GEORGE A. SIMMONS Address JUDITH RIVER

Operator C/O CARLYLE (PETE) MARTIN Address UPPER SPRING CREEK, LEWISTOWN (538-7749)

Water is delivered by:— ① Private System; 2. Ditch Company; 3. State Project; 4. Federal Project; 5. Irrigation District

App. No. Decree No.	NAME OF APPROPRIATOR TO WHOM DECREED	NAME OF STREAM	Date App. Date Priority	Miner's Inches	In Use	NAME OF DITCH (Water Delivered By)	No.	R/F	Present Irr. Acres	Irrigable Acres
5-468	LOUISE E. SCHROEDER	JUDITH RIVER	9-1-04	400	I-S	MARTIN DITCH &	1	R	30	
P.O.D	NEAR LOT 2, SEC 33 T19N-16E	S½SE	10	CU FT		PUMP				
5-512	LOUISE SCHROEDER	UNNAMED CREEK	4-1-07	100	NO				—	—
P.O.D	NEAR NW¼ SE¼ SEC 28 T19N-R16E									
3-212	JETHRO WADEHAM	JUDITH RIVER	7-10-95	160	I-S	MARTIN DITCH, PUMP & SPRINKLERS.	1	R	77	
P.O.D	DITCH NEAR CENTER NW¼ SE¼ SEC 33 T19N-16E									

NOTE: R—Denotes Regular Irrigation. F—Flood Irrigation.

Adequate Supply: Yes..... No..... Explain.....

Remarks

STARTING WITH THE MAIN TURN OUT FROM THE LEFT BANK OF THE JUDITH RIVER, THE CANAL IS APPROXIMATELY 10 FT ACROSS AT MOUTH AND 5' TO 6' DEEP. THE CANAL, FROM APPEARANCE, HAS BEEN THERE A GOOD LONG WHILE AND COULD CARRY A LARGE QUANTITY OF WATER. FROM THE QUANTITY OF WATER IT CARRIES HIS FIELDS THAT ARE IRRIGATED RECEIVE GOOD COVERAGE ALL OVER.

PETE MARTIN PUT IN TWO NEW DITCHES LAST SPRING; THEY ARE IN; (1) SW SE SEC 33 T19N-R16E (2) NW NW SEC 34 IN WHICH [illegible] PUMPS WATER, FROM HIS TRACTOR, INTO THE DITCHES.

ALL BUT ONE OF HIS IRRIGATED FIELDS ARE WELL DIKED FOR MAXIMUM COVERAGE.

River Basin JUDITH

Also in: Plat No..... Twp..... Rge.....	Plat No..... Twp..... Rge.....	Plat No..... Twp..... Rge.....
Plat No..... Twp..... Rge.....	Plat No..... Twp..... Rge.....	Plat No..... Twp..... Rge.....

Information From: PETE MARTIN

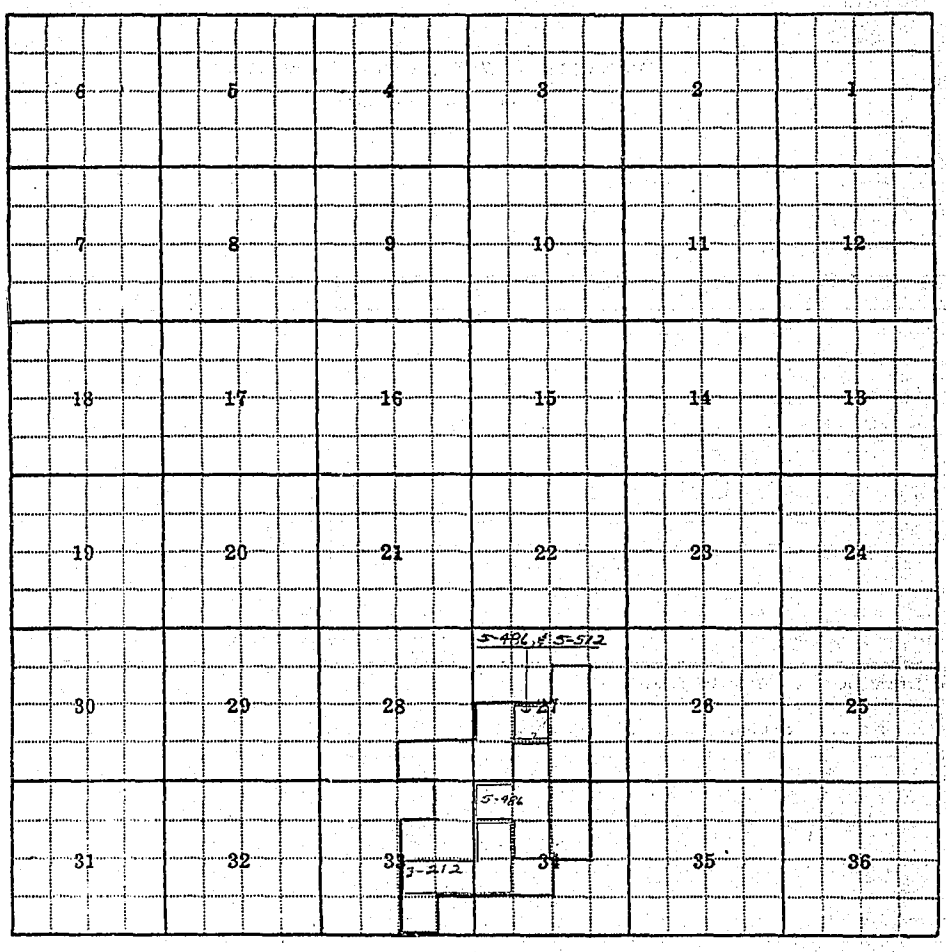

Land Ownership

F-1-A

County FERGUS T 19N R 16E Plat No. 60

Farm Checked: Date 4-9-70

MONTANA WATER RESOURCES BOARD

Water Resources Survey

Photo No. 6 CC-78, CCC-26

By GARY WISEMAN

Legal Land Owner MARGARETE WILLIAM ADAMS Address NE OF DEATON ON JUDITH RIVER

Operator SAME Address SAME

Water is delivered by:— 1. Private System; 2. Ditch Company; 3. State Project; 4. Federal Project; 5. Irrigation District

App. No. Decree No.	NAME OF APPROPRIATOR TO WHOM DECREED	NAME OF STREAM	Date App. Date Priority	Miner's Inches	In Use	NAME OF DITCH (Water Delivered By)	No.	R/F	Present Irr. Acres	Irrigable Acres
7-95	B.J. ROBBINS	JUDITH RIVER	10-11-53	1000	NO	DUPLICATE SEE				
P.O.D.	NEAR NW CORNER NENE	SEC 8 T19N R16E				PLAT (65)				
6-483	B.J. ROBBINS	JUDITH RIVER	7-15-73	500	NO	DUPLICATE SEE				
P.O.D.	110 RODS SOUTH AND 80 RODS EAST OF NW CORNER SW¼NW¼ SEC 4 T18N R16E					PLAT (65)				
7-158	WILLIAM ADAMS	WARM SPRING CREEK	7-17-60	500	NO	DUPLICATE SEE				
P.O.D.	NE¼ NE¼ SEC 17 T19N R16E					PLAT (65)				

NOTE: R—Denotes Regular Irrigation. F—Flood Irrigation.

Adequate Supply: Yes..... No..... Explain.....

Remarks.....

7-158 MR ADAMS DOESN'T IRRIGATE ANY LAND FROM THE WATER RIGHT IN THIS TOWNSHIP.

River Basin JUDITH

Also in: Plat No. 65 Twp. 19N Rge 16E	Plat No. ..... Twp. ..... Rge	Plat No. ..... Twp. ..... Rge .....
Plat No. ..... Twp. ..... Rge	Plat No. ..... Twp. ..... Rge	Plat No. ..... Twp. ..... Rge .....

Information From: CARL ROE (NEIGHBOR)

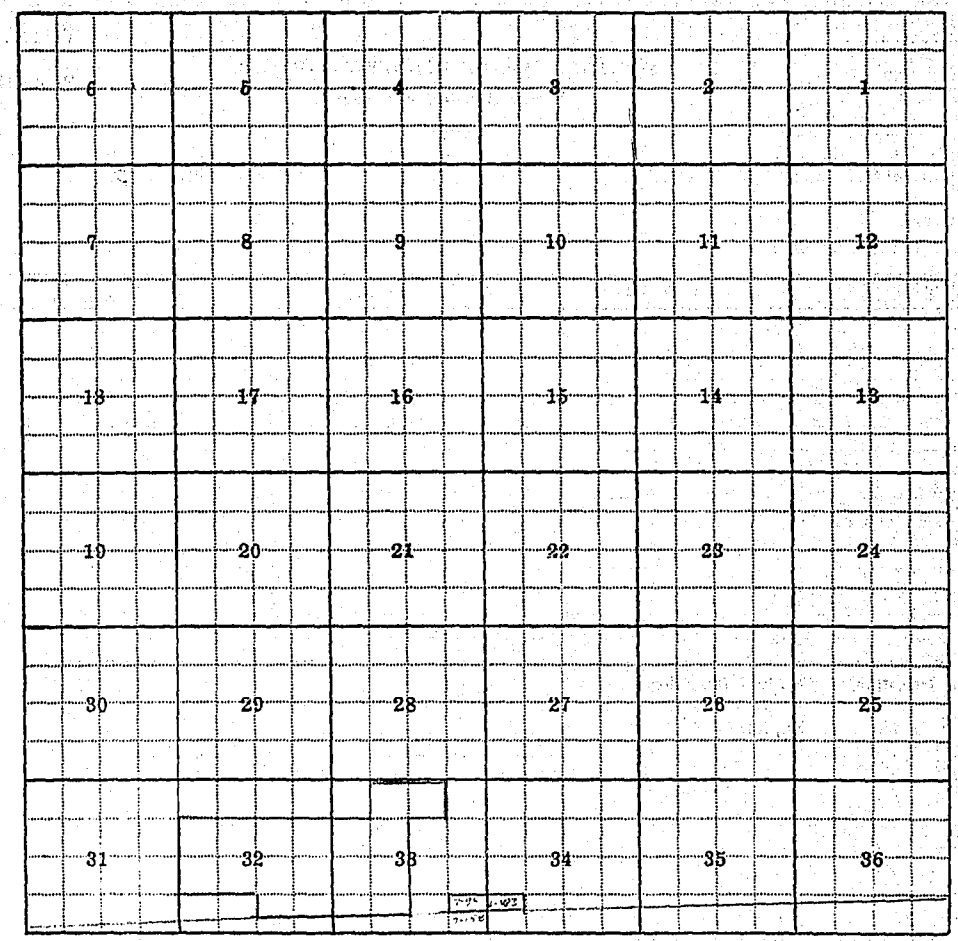

Land Ownership.....

.....

.....

F-1-A

County FERGUS T. 19N R. 21E Plat No. 50

Farm Checked: Date 4-13-20

MONTANA WATER RESOURCES BOARD

Water Resources Survey

Photo No. 66C-76

By GARY WISEMAN

Legal Land Owner E. O. SELLEF Address 706 LEMMAN 567-2269 (DENTON)

Operator SAME Address SAME

Water is delivered by:— 1. Private System; 2. Ditch Company; 3. State Project; 4. Federal Project; 5. Irrigation District

App. No. Decree No.	NAME OF APPROPRIATOR TO WHOM DECREED	NAME OF STREAM	Date App. Date Priority	Miner's Inches	In Use	NAME OF DITCH (Water Delivered By)	No.	R/F	Present Irr. Acres	Irrigable Acres
55577	P. W. JONES	SPRING	10-18-07	50	5				—	—
P.O.	NEAR NW CORNER OF N½ NW¼ SEC 31 T19N R16E									

NOTE: R—Denotes Regular Irrigation. F—Flood Irrigation.

Adequate Supply: Yes..... No..... Explain.....

Remarks.....

River Basin JUDITH

Also in: Plat No. Twp. Rge.	Plat No. Twp. Rge.	Plat No. Twp. Rge.
Plat No. Twp. Rge.	Plat No. Twp. Rge.	Plat No. Twp. Rge.

Information From: ERNEST CEGRLE

6	5	4	3	2	1
7	8	9	10	11	12
18	17	16	15	14	13
19	20	21	22	23	24
30	29	28	27	26	25
31	32	33	34	35	36

Land Ownership.....

.....

.....

1-1-A

PAGE 1 OF 2

County ERASMUS

T. 19N R. 16E Plat No. 50

Farm Checked: Date 1-13-70

MONTANA WATER RESOURCES BOARD
Water Resources Survey

Photo No. 66C-257, 258, 253, 76, 202, 200, 66C-204

By GARY WISNOSKI

Legal Land Owner FRANK BARBER

Address DENTON

Operator OLD DONALD BARBER

Address N. OF DENTON

Water is delivered by:— 1. Private System; 2. Ditch Company; 3. State Project; 4. Federal Project; 5. Irrigation District

App. No. Decree No.	NAME OF APPROPRIATOR TO WHOM DECREED	NAME OF STREAM	Date App. Date Priority	Miner's Inches	In Use	NAME OF DITCH (Water Delivered By)	No.	R/F	Present Irr. Acres	Irrigable Acres
5-9	HARRY V ALLOFFRY	WOLF CREEK AND SPRING	5-1-01	200	NO (PD)				—	—
P.O.D.	ONE ON WEST BANK NEAR	SOUTH LINE OF NE¼ SE¼	9 T19N R16E							
3-85	JAS ALLOFFRY	WOLF CREEK	5-15-99	200	NO (ED)				—	—
P.O.D.	IN OR NEAR NE CORNER	OF SEC 18 T19N R16E								
1-536	BRUNDAGE KEIRSTAD & FRANK SPARG	WOLF CREEK	3-14-96	480	NO				—	—
P.O.D.	ABOUT 4 RODS NE OF SW	CORNER OF LOTS 3 OF SAID LAND								
2-605	FRANK A. SPARG	"ERLAIN COULEE	11-15-98	400	NO				—	—
P.O.D.	ON THE NO LINE OF NE¼ SEC 18 (2) ON THE NO LINE OF NW¼ SEC SEC 18									
(3) ON	THE NO LINE OF SW¼ NE¼	SEC 19 (4) NEAR THE NO	LINE SE¼ NW¼	SEC 17	T19N R16E					
1-536	DEPARTMENT KEIRSTAD & FRANK	SPARG WOLF CREEK	3-14-96	480	NO	DUPLICATE			X	X
P.O.D.	ABOUT 4 RODS NE OF SW	CORNER OF LOTS 3 OF SAID	LAND							

NOTE: R—Denotes Regular Irrigation. F—Flood Irrigation.

Adequate Supply: Yes..... No..... Explain.....

Remarks.....

River Basin MILK

Also in: Plat No. Twp. Rge.	Plat No. Twp. Rge.	Plat No. Twp. Rge.
Plat No. Twp. Rge.	Plat No. Twp. Rge.	Plat No. Twp. Rge.

Information From:

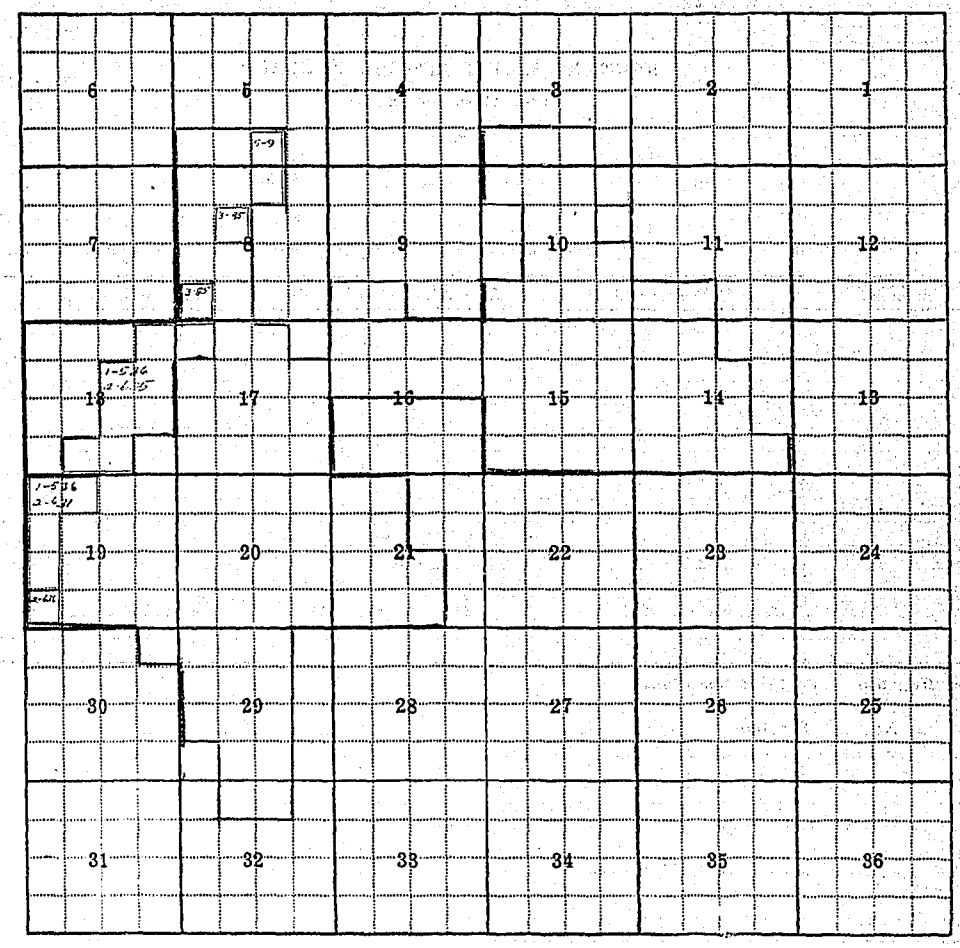

Land Ownership.....

.....

.....

PAGE 2

F-1-A

County FERGUS

T. 19N R. 16E Plat No. 50

MONTANA WATER RESOURCES BOARD

Water Resources Survey

Farm Checked: Date

Photo No. 100-257, 255, 253

By GARY WISEMAN

204, 76, 202, 200

Legal Land Owner EDNA BARBER Address DENTON

Operator DONALD BARBER Address N. OF DENTON

Water is delivered by:— 1. Private System; 2. Ditch Company; 3. State Project; 4. Federal Project; 5. Irrigation District

App. No. Decree No.	NAME OF APPROPRIATOR TO WHOM DECREED	NAME OF STREAM	Date App. Date Priority	Miner's Inches	In Use	NAME OF DITCH (Water Delivered By)	No.	R/F	Present Irr. Acres	Irrigable Acres
✓ D-631	BRUNDAGE EDISTAD	3 UNNAMED CREEKS	9-15-96	160	NO				—	—
P.O.D.	ONE ON THE EAST LINE	OF THE NE¼ NW¼ SEC 19	T19N R16E							
✓ D-636	THEO LINGLAND	WOLF CREEK	7-22-99	200	NO				—	—
P.O.D.	NEAR CENTER OF NE¼	SEC 32 T20N R15E								
✓ 5-191	HENRY O MESERVE	UNNAMED CREEK	10-15-02	200	NO				—	—
	POD. SW Corn. NW NW	Sec 18 - 19-16								

NOTE: R—Denotes Regular Irrigation. F—Flood Irrigation.

Adequate Supply: Yes..... No..... Explain.....

Remarks.....

River Basin JUDITH

Also in: Plat No..... Twp..... Rge..... Plat No..... Twp..... Rge..... Plat No..... Twp..... Rge.....

Plat No..... Twp..... Rge..... Plat No..... Twp..... Rge..... Plat No..... Twp..... Rge.....

Information From:

DONALD BARBER

F-1-A

County FERGUS

T 19N R 16E Plat No. 40

Farm Checked: Date 4-13-70

MONTANA WATER RESOURCES BOARD

Water Resources Survey

Photo No. 6CC-255 6CC-253 6CC-204

By GARY WISEMAN

Legal Land Owner KENNETH C. AND NEIL A. GLASS Address NORTH OF DENTON, E 919 BROADWAY, DENTON

Operator SAME Address SAME

Water is delivered by:— 1. Private System; 2. Ditch Company; 3. State Project; 4. Federal Project; 5. Irrigation District

App. No. Decree No.	NAME OF APPROPRIATOR TO WHOM DECREED	NAME OF STREAM	Date App. Date Priority	Miner's Inches	In Use	NAME OF DITCH (Water Delivered By)	No.	R/F	Present Irr. Acres	Irrigable Acres
✓ 3-85	JAS ANDERRY	WOLF CREEK	5-15-99	200	NO (D)				—	—
F.O.D	AT OR NEAR NE CORNER OF SEC 18 T19N R16E									

NOTE: R—Denotes Regular Irrigation. F—Flood Irrigation.

Adequate Supply: Yes..... No..... Explain.....

Remarks.....

River Basin Judith

Also in: Plat No. Twp. Rge.	Plat No. Twp. Rge.	Plat No. Twp. Rge.
Plat No. Twp. Rge.	Plat No. Twp. Rge.	Plat No. Twp. Rge.

Information From: KENNETH GLASS

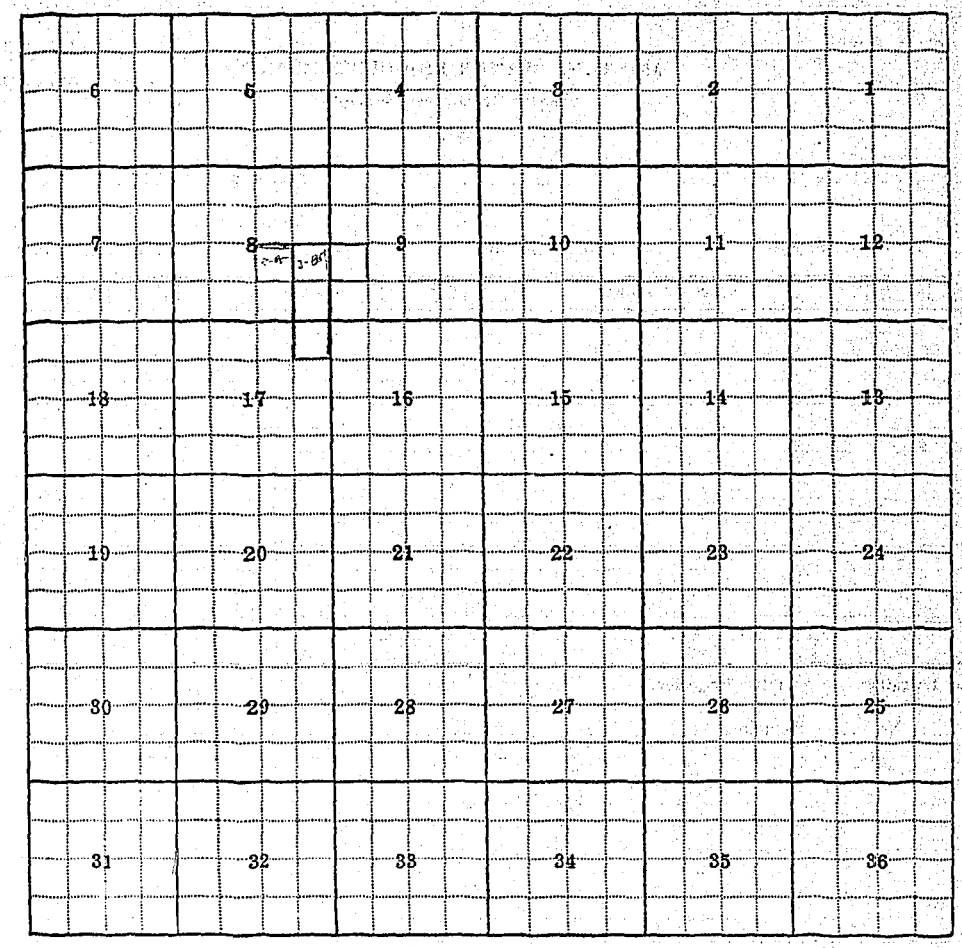

Land Ownership.....

F-1-A

County FERGUS

T. 19N R. 16E Plat No.

Farm Checked: Date 7-13-70

MONTANA WATER RESOURCES BOARD

Water Resources Survey

Photo No. 60C-253

By GARY WISEMAN

Legal Land Owner GLENN A SHIRLEY Address NORTH OF DENTON, ON WOLF CREEK

Operator SAME Address SAME

Water is delivered by:— 1. Private System; 2. Ditch Company; 3. State Project; 4. Federal Project; 5. Irrigation District

App. No. Decree No.	NAME OF APPROPRIATOR TO WHOM DECREED	NAME OF STREAM	Date App. Date Priority	Miner's Inches	In Use	NAME OF DITCH (Water Delivered By)	No.	R/F	Present Irr. Acres	Irriga Acr
S-7	MARY V. AUBERRY	WOLF CREEK AND TRIB	5-1 01	200	NO(D)				—	—
P.O.D	ONE ON WEST BANK NEAR	SOUTH LINE OF NE4	SEC 8 T19N	R16E						

NOTE: R—Denotes Regular Irrigation. F—Flood Irrigation.

Adequate Supply: Yes..... No..... Explain.....

Remarks.....

River Basin JUDITH

Also in: Plat No.	Twp.	Rge.	Plat No.	Twp.	Rge.	Plat No.	Twp.	Rge.
Plat No.	Twp.	Rge.	Plat No.	Twp.	Rge.	Plat No.	Twp.	Rge.

Information From: FIELD SURVEY

6	5	4	3	2	1
7	8	9	10	11	12
18	17	16	15	14	13
19	20	21	22	23	24
30	29	28	27	26	25
31	32	33	34	35	36

Land Ownership

F-1-A

County FERGUS

T. 19N R. 16E Plat No. 50

Farm Checked: Date 4-13-70

MONTANA WATER RESOURCES BOARD

Water Resources Survey

Photo No. 6CC-253, 6CC-256

By GARY WIERMAN

Legal Land Owner RUTH K. ROBINSON Address —

Operator SAME Address

Water is delivered by:— 1. Private System; 2. Ditch Company; 3. State Project; 4. Federal Project; 5. Irrigation District

App. No. Decree No.	NAME OF APPROPRIATOR TO WHOM DECREED	NAME OF STREAM	Date App. Date Priority	Miner's Inches	In Use	NAME OF DITCH (Water Delivered By)	No.	R/F	Present Irr. Acres	Irrigable Acres
5-9	MARION BURDEN	WOLF CREEK AND TRIB	5-1901	200	NO (DT)				—	—
P.O.D. ONE ON WEST SIDE SOUTH LINE OF NE¼ SEC 12 T19N R16E										
3-85	JAS ANGERRY	WOLF CREEK	5-15-99	200	NO (PT)				—	—
P.O.D. AT OR NEAR NE CORNER OF SEC 18 T19N R16E										

NOTE: R—Denotes Regular Irrigation. F—Flood Irrigation.

Adequate Supply: Yes..... No..... Explain.....

Remarks.....

River Basin JUDITH

Also in: Plat No.	Twp.	Rge.	Plat No.	Twp.	Rge.	Plat No.	Twp.	Rge.
Plat No.	Twp.	Rge.	Plat No.	Twp.	Rge.	Plat No.	Twp.	Rge.

Information From:

PETE MARTIN (NEIGHBOR)

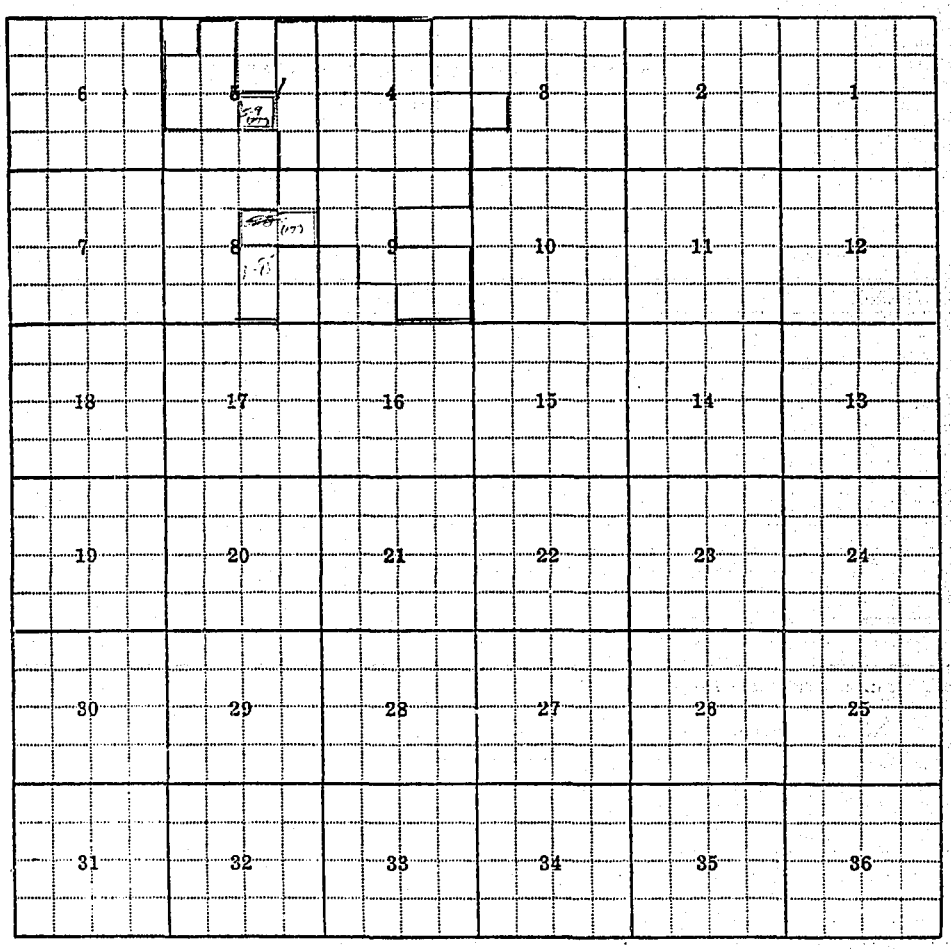

Land Ownership

F-1-A

County FERGUS

T 12N R 21E Plat No. 50

Farm Checked: Date 2-13-70

MONTANA WATER RESOURCES BOARD
Water Resources Survey

Photo No. 6CC-200, 00, 28
6K-202

By GARY WISEMAN

Legal Land Owner EDNA MAGUIRE Address JUDITH RIVER

Operator PAT MCGUIRE Address LEWISTOWN

Water is delivered by:— 1. Private System; 2. Ditch Company; 3. State Project; 4. Federal Project; 5. Irrigation District

App. No. Decree No.	NAME OF APPROPRIATOR TO WHOM DECREED	NAME OF STREAM	Date App. Date Priority	Miner's Inches	In Use	NAME OF DITCH (Water Delivered By)	No.	R/F	Present Irr. Acres	Irrigable Acres
6-123	CLARENCE L. COOK	JUDITH RIVER	5-1-07	100	NO				—	—
FLOD	CONT NEAR KWY CWY & THE OTHER NEAR [illegible]	[illegible]	T12N R16E							

NOTE: R—Denotes Regular Irrigation. F—Flood Irrigation.

Adequate Supply: Yes..... No..... Explain.....

Remarks.....

River Basin JUDITH

Also in: Plat No.	Twp.	Rge.	Plat No.	Twp.	Rge.	Plat No.	Twp.	Rge.
Plat No.	Twp.	Rge.	Plat No.	Twp.	Rge.	Plat No.	Twp.	Rge.

Information From:

PETE MARTIN
(NEIGHBOR)

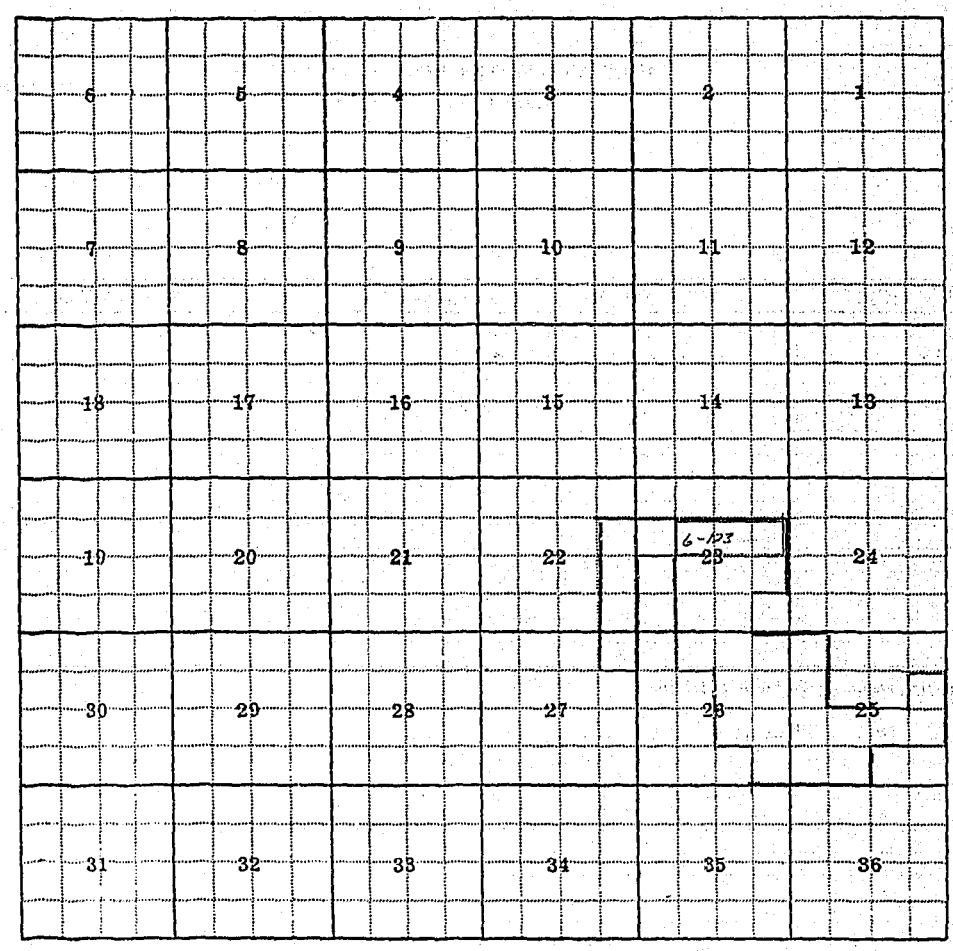

Land Ownership.....

PAGE 1 OF TWO

F-1-A

County FERGUS

T 19 N R 17 E Plat No. 51

Farm Checked: Date 4-9-70

MONTANA WATER RESOURCES BOARD

Water Resources Survey

Photo No. 6CC-82, 6CC-84, 6CC-86, 6CC-198, 6CC-197, 6CC-196, 6CC-195, 6CC-194 & 6CC-193

By D. Smith

Legal Land Owner MEREDITH R. & MARTIN H. NORMAN Address DANVERS

Operator SAME Address

Water is delivered by:—(1) Private System; 2. Ditch Company; 3. State Project; 4. Federal Project; 5. Irrigation District

App. No. Decree No.	NAME OF APPROPRIATOR TO WHOM DECREED	NAME OF STREAM	Date App. Date Priority	Miner's Inches	In Use	NAME OF DITCH (Water Delivered By)	No.	R/F	Present Irr. Acres	Irrigable Acres
✓ 6-443	ALLEN COX	JUDITH RIVER	9-6-20	160	NO				—	—
P.O.D.	ONE ON LOT 4 SEC. 3 - T-19N - R-17E & THE OTHER HERE									
CENTER	SW¼ SE¼ SEC. 32 - T-20N - R-17E									
✓ 6-323	HUR N. HEEFE	HEEFE COULEE SPRING	11-21-19	160	NO				—	—
P.O.D.	HEEF SE CORNER SE¼ SW¼ SEC 4 - T-19N - R-17E									
** 7-212	MH & MR NORMAN	PLUM CREEK (UNDERGROUND WATER)	10-25-61	200	I	NORMAN PUMP & DITCH	1	R	34	
P.O.D.	SE¼ SE¼ SEC. 5 - T-18N - R-17E									
✓ 2-76	CHAS MELOY	PLUM CREEK	3-29-92	160	NO				—	—
P.O.D.	ABOUT 20 RODS SE FROM THE SE CORNER									
NW¼	SE¼ SEC. 29 - T-19N - R-17E									
* A-340	GEO. W. SAMPLE	PLUMB CREEK	3-13-85	150	I-S-FW	NORMAN DAMS & DITCHES	1	R	90	
POD	NW¼ SEC 33									

NOTE: R—Denotes Regular Irrigation. F—Flood Irrigation.

Adequate Supply: Yes..... No..... Explain.....

Remarks

* FROM NLD LIST. NORMAN SAID THIS IS THE W.R. HE IS USING & THAT THIS W.R. IS MENTIONED IN HIS ABSTRACT. PLUM CR RISES & IS LIVE STARTING ABOVE HIS FIRST RES. IN NW SEC. 33. MARTIN SAID ELLIS SOMETIMES USES WATER UPSTREAM & THIS CAUSES HIM TO SOMETIMES BE SHORT

** MARTIN 1ST USED THIS SYSTEM IN 1967. ON THE DAY OF INTERVIEW, THE ONLY EVIDENCE WAS A SUMP PIT DUG AT PUMP SITE NEXT TO PLUM CREEK WITH A GOOD LEVEL OF WATER IN IT & A GOOD DITCH RUNNING FROM PUMP SITE TO THE WEST EDGE OF FIELD. (FIELD HAD BEEN CULTIVATED.)

River Basin JUDITH

Also in:								
Plat No. 50	Twp. 19N	Rge. 16E	Plat No.....	Twp.....	Rge.....	Plat No.....	Twp.....	Rge.....
Plat No. 66	Twp. 18N	Rge. 17E	Plat No.....	Twp.....	Rge.....	Plat No.....	Twp.....	Rge.....

Information From:

MARTIN NORMAN

PAGE 2

F-1-A

County FERGUS

T 19 N R 17 E Plat No. 51

Farm Checked: Date

MONTANA WATER RESOURCES BOARD

Water Resources Survey

Photo No.

By

Legal Land Owner MEREDITH R. & MARTIN H. HARMER Address

Operator Address

Water is delivered by:— 1. Private System; 2. Ditch Company; 3. State Project; 4. Federal Project; 5. Irrigation District

App. No. Decree No.	NAME OF APPROPRIATOR TO WHOM DECREED	NAME OF STREAM	Date App. Date Priority	Miner's Inches	In Use	NAME OF DITCH (Water Delivered By)	No.	R/F	Present Irr. Acres	Irrigable Acres
✓ 6-400	EMBURY DEREE	PLUM CREEK	7-17-19	80	NO				—	—
P.O.D.	ABOUT 1500' FROM E. LINE OF NW¼ NE¼ SEC. 29									
T. 19N - R. 17E										
✓ 2-333	JOHN BROOKS	PLUM CREEK	10-19-95	200	NO				—	—
P.O.D.	SE¼ SE¼ SEC. 3 - T. 19N - R. 17E									
✓ 1-523	MARCELLIN C. BERNOT	PLUM CREEK	7-26-95	200	NO				—	—
P.O.D.	ABOUT ½ MILE ABOVE SHED LAND & ABOUT ½ MILE NW.									
FROM SE CORNER OF SEC. 29 T - R -										
✓ 5-274	GEORGE R. CREEL	UNNAMED CREEK	5-10-04	200	NO				—	—
P.O.D.	ATOP NEAR CENTER W½ SEC 35 - T19N - R-17E									
✓ 3-53	FRENK STEPHENS	PLUM CREEK	9-1-94	200	NO				—	—
P.O.D.	ATOP NEAR NW CORNER SE¼ NE¼ SEC 3 T-18N-R-17E									
✓ 4-28	HARRY L. & ORLEY L. ARMOLD	ALKALI GULCH SPRINGS	8-14-01	100	NO				—	—

NOTE: R—Denotes Regular Irrigation. F—Flood Irrigation.

Adequate Supply: Yes..... No..... Explain.....

Remarks.....

River Basin JUDITH

Also in: Plat No..... Twp..... Rge.....	Plat No..... Twp..... Rge.....	Plat No..... Twp..... Rge.....
Plat No..... Twp..... Rge.....	Plat No..... Twp..... Rge.....	Plat No..... Twp..... Rge.....

Information From:

TWP. LINE

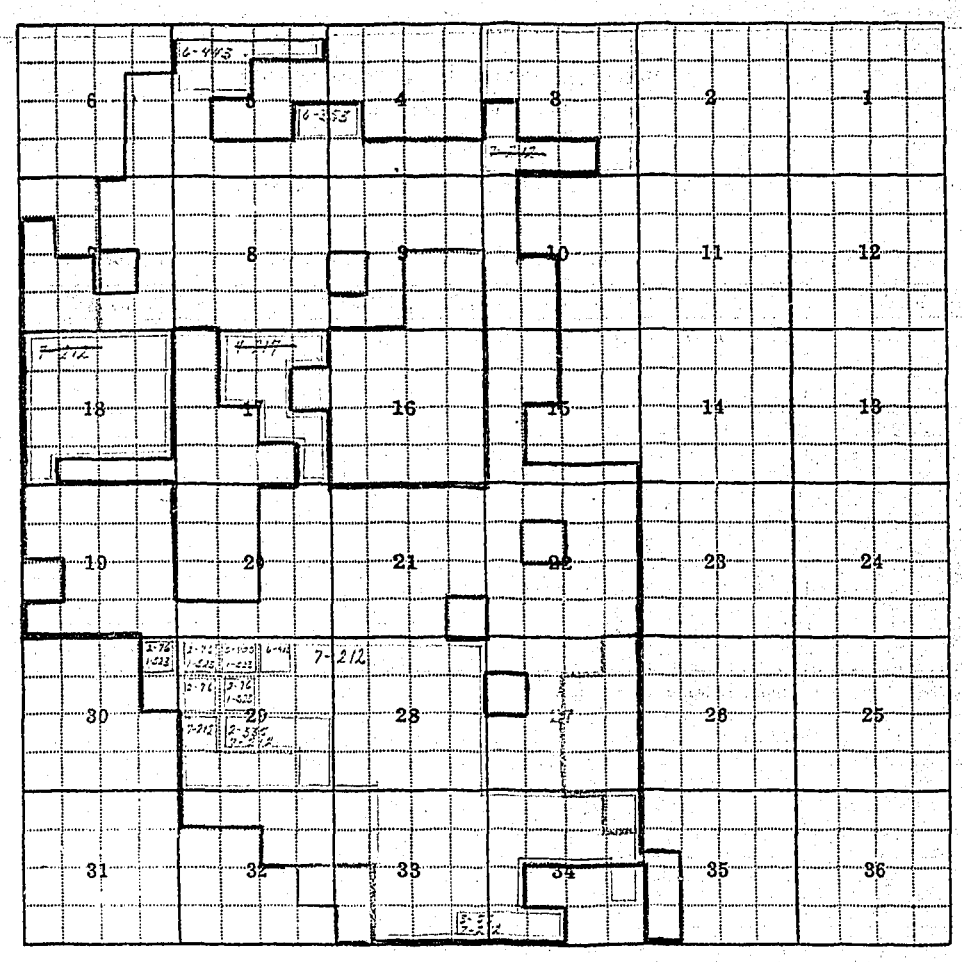

Henry Alwood
Thos Marinke

Land Ownership.....

F-1-A

SEND COPY

County FERGUS

T 17 N R 17 E Plat No. 52

Farm Checked: Date 4-8-70

MONTANA WATER RESOURCES BOARD

Water Resources Survey

Photo No. 6CC-86 & 6CC-194

By D. Smith

Legal Land Owner CHARLES R & VIRGINIA R DELANEY Address HILGER

Operator SAME Address

Water is delivered by:— (1) Private System; 2. Ditch Company; 3. State Project; 4. Federal Project; 5. Irrigation District

App. No. Decree No.	NAME OF APPROPRIATOR TO WHOM DECREED	NAME OF STREAM	Date App. Date Priority	Miner's Inches	In Use	NAME OF DITCH (Water Delivered By)	No.	R/F	Present Irr. Acres	Irrigable Acres
4-116	HENRY P BROOKS	BOX ELDER CREEK	5-- -98	2000	I (PI)	DELANEY DITCH	1	R2	32	
P.O.D.	ON LEFT BANK THENCE	ALONG DESCRIBED	LAND							
3-482	JOHN BUSHAM	BOX ELDER CREEK	4-15-01	200	NO				—	—
P.O.D.	NEAR WINTER SEC. 5	304.71 - T-19N - R-18E								

NOTE: R—Denotes Regular Irrigation. F—Flood Irrigation.

Adequate Supply: Yes..... No..... Explain.....

Remarks.....

River Basin JUDITH

Also in: Plat No. Twp. Rge.	Plat No. Twp. Rge.	Plat No. Twp. Rge.
Plat No. Twp. Rge.	Plat No. Twp. Rge.	Plat No. Twp. Rge.

Information From:

CHARLES DELANEY



Land Ownership.....

.....

.....

F-1-A

County FERGUS

T. 19N R. 17E Plat No. 51

Farm Checked: Date 4-8-1970

MONTANA WATER RESOURCES BOARD

Water Resources Survey

Photo No. 6-CC-86

By N. J. H. Cy/ Jewil

Legal Land Owner STATE OF MONTANA Address HELENA

Operator CHARLES P DELANEY - LESSEE Address HILGER, MONT

Water is delivered by:— 1. Private System; 2. Ditch Company; 3. State Project; 4. Federal Project; 5. Irrigation District

App. No. Decree No.	NAME OF APPROPRIATOR TO WHOM DECREED	NAME OF STREAM	Date App. Date Priority	Miner's Inches	In Use	NAME OF DITCH (Water Delivered By)	No.	R/F	Present Irr. Acres	Irrigable Acres
4-116	HENRY P BROOKS	BOX ELDER CR	5-00-98	2000	YES (PT)	DELANEY DITCH	1	R2	6	—
P.O.D	EAST BANK THENCE UPON DESCRIBED	LAND								

NOTE: R—Denotes Regular Irrigation. F—Flood Irrigation.

Adequate Supply: Yes..... No..... Explain.....

Remarks.....

River Basin.....

Also in: Plat No..... Twp..... Rge.....	Plat No..... Twp..... Rge.....	Plat No..... Twp..... Rge.....
Plat No..... Twp..... Rge.....	Plat No..... Twp..... Rge.....	Plat No..... Twp..... Rge.....

Information From:

6	5	4	3	2	1
7	8	9	10	11	12
18	17	16	15	14	13
19	20	21	22	23	24
30	29	28	27	26	25
31	32	33	34	35	36

H-116

Land Ownership_____

F-1-A

SEND COPY

County FERGUS

T. 19 N. R. 17 E. Plat No. 57

Farm Checked: Date 9-8-70

MONTANA WATER RESOURCES BOARD

Water Resources Survey

Photo No. 6CC-84

By D. Smith

Legal Land Owner FLOYD H. & HENRIETTA FLITS

Address DENTON

Operator SAME

Address

Water is delivered by:— 1. Private System; 2. Ditch Company; 3. State Project; 4. Federal Project; 5. Irrigation District

App. No. Decree No.	NAME OF APPROPRIATOR TO WHOM DECREED	NAME OF STREAM	Date App. Date Priority	Miner's Inches	In Use	NAME OF DITCH (Water Delivered By)	No.	R/F	Present Irr. Acres	Irrigable Acres
S-224	GEORGE R. CREEL	UNNAMED CREEK	5-10-04	200	NO				—	—
R.D.	ATOP NEBRASKA W½ SEC 25, T-19N-R-17E									

NOTE: R—Denotes Regular Irrigation. F—Flood Irrigation.

Adequate Supply: Yes..... No..... Explain.....

Remarks.....

River Basin JUDITH

Also in: Plat No. 66 Twp. 18N Rge. 17E	Plat No. ..... Twp. ..... Rge.	Plat No. ..... Twp. ..... Rge. .....
Plat No. ..... Twp. ..... Rge.	Plat No. ..... Twp. ..... Rge.	Plat No. ..... Twp. ..... Rge. .....

Information From: FIELD SURVEY & STANLEY BEST (HIRED MAN)

6	5	4	3	2	1
7	8	9	10	11	12
18	17	16	15	14	13
19	20	21	22	23	24
30	29	28	27	26	25
31	32	33	34 S-279	35	36

Land Ownership

F-1-A

County FERGUS

T 19N R 18E Plat No 52

Farm Checked: Date 4-21-70

MONTANA WATER RESOURCES BOARD

Water Resources Survey

Photo No. 6CC-188, 6CC-190

By B. FLYNN

Legal Land Owner LAWRENCE E. SAWYER Address WILBUR, WASHINGTON

Operator RALPH SAWYER Address CHRISTINA

Water is delivered by:— 1. Private System; 2. Ditch Company; 3. State Project; 4. Federal Project; 5. Irrigation District

App. No. Decree No.	NAME OF APPROPRIATOR TO WHOM DECREED	NAME OF STREAM	Date App. Date Priority	Miner's Inches	In Use	NAME OF DITCH (Water Delivered By)	No.	R/F	Present Irr. Acres	Irrigable Acres
* 6-80	F.W. NELSON	MONTGOMERY COULEE SPRING	5-29-10	40	NO				—	—
		SESW SEC. 14-19-18								

NOTE: R—Denotes Regular Irrigation. F—Flood Irrigation.

Adequate Supply: Yes..... No..... Explain.....

Remarks

* COULD NOT LOCATE THIS SPRING.

River Basin JUDITH

Also in: Plat No..... Twp..... Rge.....	Plat No..... Twp..... Rge.....	Plat No..... Twp..... Rge.....
Plat No..... Twp..... Rge.....	Plat No..... Twp..... Rge.....	Plat No..... Twp..... Rge.....

Information From:

RUBY A. SAWYER

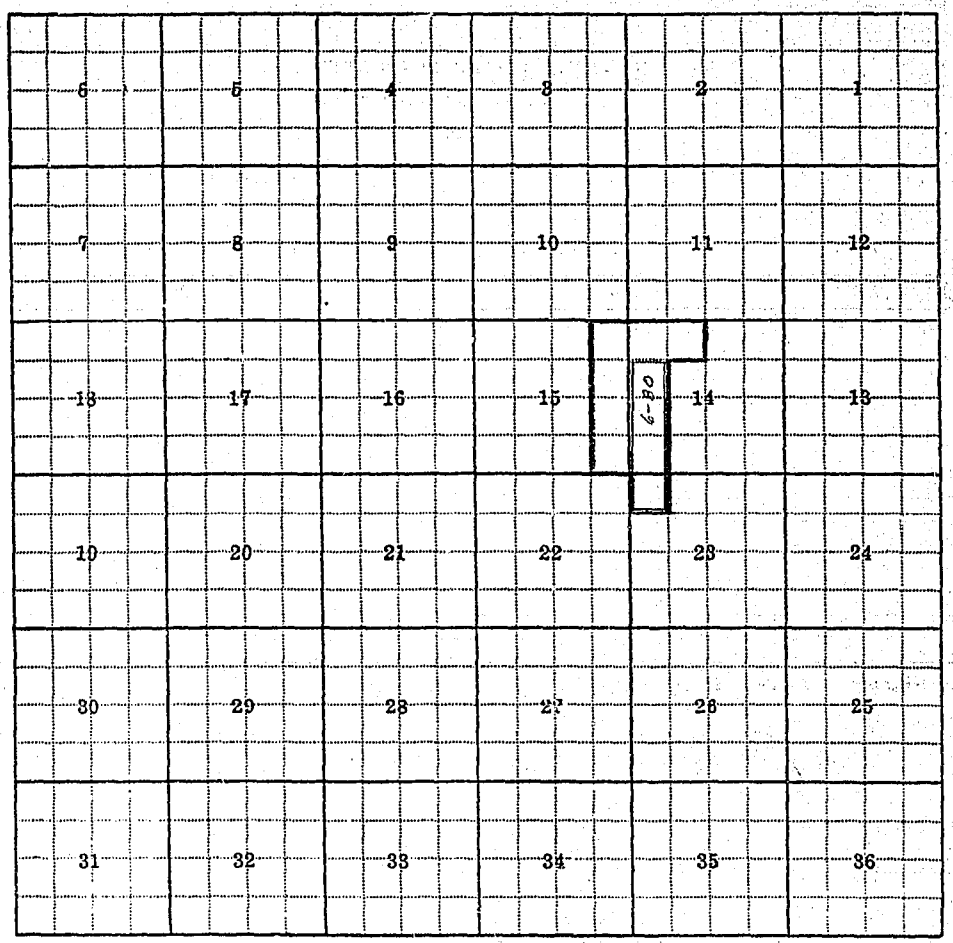

Land Ownership

F-1-A

County FERGUS

T. 19N R. 18E Plat No. 52

Farm Checked: Date 1-17-70

MONTANA WATER RESOURCES BOARD

Water Resources Survey

Photo No. 6CC-190, 6CC-192

By B. FLYNN

6CC-88, 6CC-90

Legal Land Owner HAROLD N. & CHARLES L. KNUDSON Address CHRISTINA

Operator SAME Address SAME

Water is delivered by:— 1. Private System; 2. Ditch Company; 3. State Project; 4. Federal Project; 5. Irrigation District

App. No. Decree No.	NAME OF APPROPRIATOR TO WHOM DECREED	NAME OF STREAM	Date App. Date Priority	Miner's Inches	In Use	NAME OF DITCH (Water Delivered By)	No.	R/F	Present Irr. Acres	Irrigable Acres
		T18N R8E								
4-19	REBECCA I. SLOPER,	SALT CREEK & TRIB.	9-15-00	300	NO				—	—
	WILBUR A. MOORE	P.O.D. IN NENW SEC. 28								
		(2) SENW SEC. 28	T19N-R18E							
		(3) NENW. SEC. 20								
3-627	JAMES McCLYMONT	EAST SALT CREEK	11-15-99	200	NO (A)				—	—
		P.O.D. NEAR SE¼ of NENE SEC. 27- T19N-R18E								

NOTE: R—Denotes Regular Irrigation. F—Flood Irrigation.

Adequate Supply: Yes..... No..... Explain.....

Remarks

KNUDSON DOES USE THESE STREAMS FOR SW - SAID HE MIGHT AT SOME TIME TRY TO IRR. - NO IMMEDIATE PLANS HOWEVER

River Basin JUDITH

Also in: Plat No..... Twp..... Rge.....	Plat No..... Twp..... Rge.....	Plat No..... Twp..... Rge.....
Plat No..... Twp..... Rge.....	Plat No..... Twp..... Rge.....	Plat No..... Twp..... Rge.....

Information From:

HAROLD KNUDSON

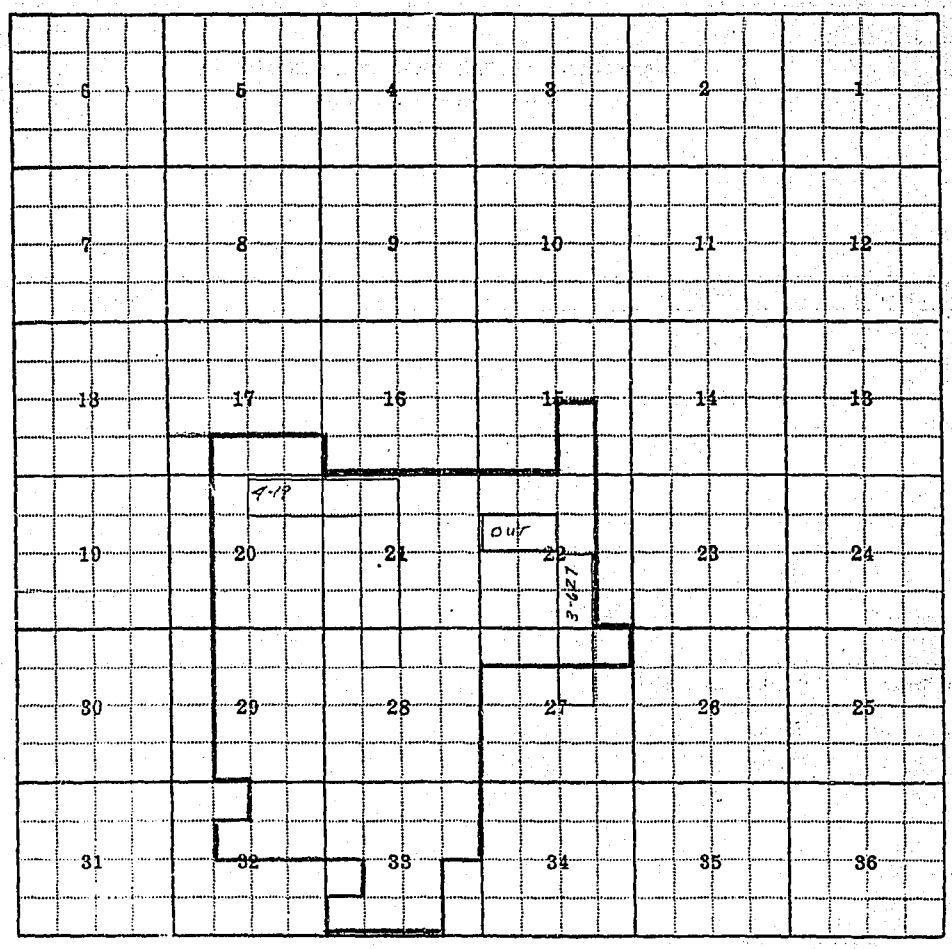

Land Ownership.....

.....

.....

F-1-A

County FERGUS

T 19N R 18E Plat No. 52

Farm Checked: Date 4-21-70

MONTANA WATER RESOURCES BOARD

Water Resources Survey

Photo No. 6CC-265, 6CC-267

By B. FLYNN

Legal Land Owner FRANK M. CLOW (DECEASED) LYLE CLOW (SON) Address HELENA MONT.

Operator HOMER & JIM ARTHUR Address SUFFOLK, MONT.

Water is delivered by:— 1. Private System; 2. Ditch Company; 3. State Project; 4. Federal Project; 5. Irrigation District

App. No. Decree No.	NAME OF APPROPRIATOR TO WHOM DECREED	NAME OF STREAM	Date App. Date Priority	Miner's Inches	In Use	NAME OF DITCH (Water Delivered By)	No.	R/F	Present Irr. Acres	Irrigable Acres
3-611	MARY PLUM	E. FK. SALT CREEK	9-14-01	200	NO				—	—

NOTE: R—Denotes Regular Irrigation. F—Flood Irrigation.

Adequate Supply: Yes..... No..... Explain.....

Remarks.....

River Basin JUDITH

Also in: Plat No. Twp. Rge.	Plat No. Twp. Rge.	Plat No. Twp. Rge.
Plat No. Twp. Rge.	Plat No. Twp. Rge.	Plat No. Twp. Rge.

Information From:

JAMES W. ARTHUR

(USED TO OPERATE PROPERTY)

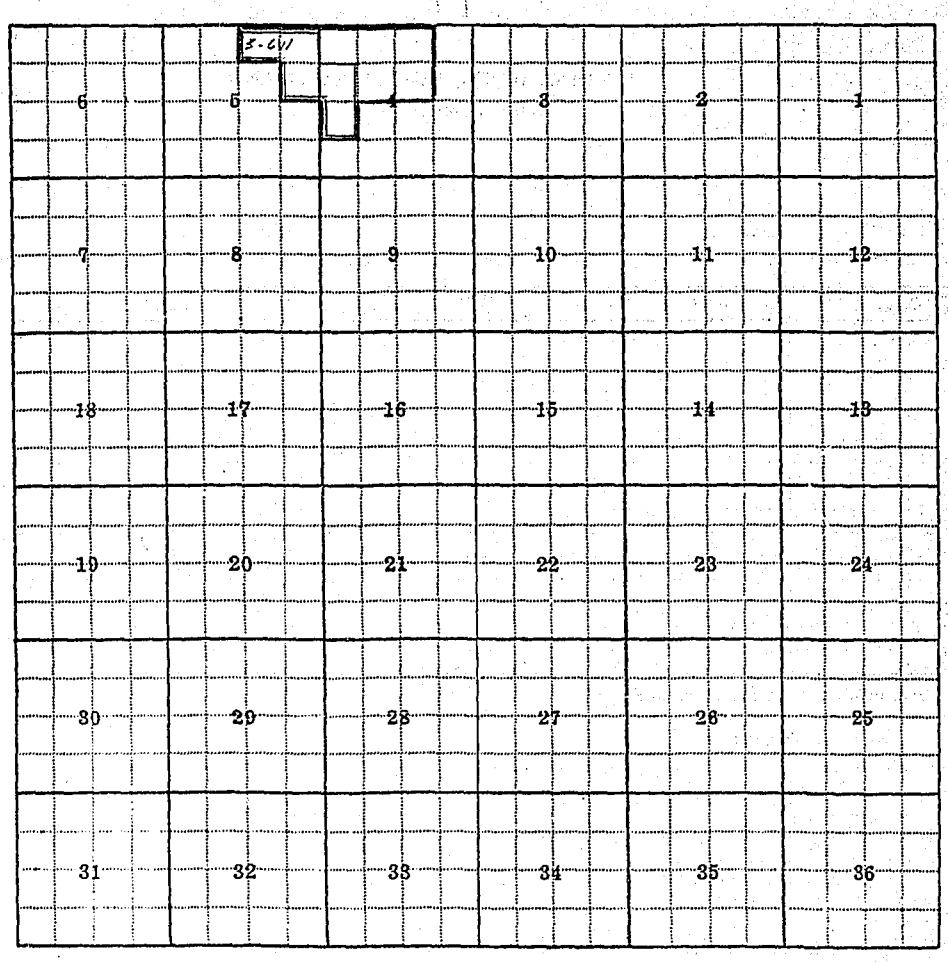

Land Ownership

F-1-A

County FERGUS

T. 19 N R. 18 E Plat No. 52

Farm Checked: Date 1-15-70

Photo No. 6CC-265

By B. FLYNN

MONTANA WATER RESOURCES BOARD

Water Resources Survey

Legal Land Owner MILDRED SAYERS Address UNKNOWN

Operator LEROY MUSICK C/O Address SUFFOLK

Water is delivered by:— 1. Private System; 2. Ditch Company; 3. State Project; 4. Federal Project; 5. Irrigation District

App. No. Decree No.	NAME OF APPROPRIATOR TO WHOM DECREED	NAME OF STREAM	Date App. Date Priority	Miner's Inches	In Use	NAME OF DITCH (Water Delivered By)	No.	R/F	Present Irr. Acres	Irrigable Acres
* 1-943	ANTHONY BROOKS	SALT CREEK	1886	300	NO				—	—
		ABD. LOTS 1 & 2 SEC. 6	T19N - R18E							

NOTE: R—Denotes Regular Irrigation. F—Flood Irrigation.

Adequate Supply: Yes..... No..... Explain.....

Remarks.....

* THIS ALSO FALLS IN PLAT # 56

River Basin JUDITH

Also in:	Plat No.	Twp.	Rge.	Plat No.	Twp.	Rge.	Plat No.	Twp.	Rge.
	Plat No.	Twp.	Rge.	Plat No.	Twp.	Rge.	Plat No.	Twp.	Rge.

Information From: LEROY MUSICK



Land Ownership.....

F-1-A

County FERGUS

T 19N R 18E Plat No. 52

Farm Checked: Date 4-21-70

MONTANA WATER RESOURCES BOARD
Water Resources Survey

Photo No. 6CC-265, 6CC-192
6CC-267

By B. FLYNN

Legal Land Owner JESSIE E. TIMMERSON Address LEWISTOWN, MONT.

Operator GEORGE TIMMERSON Address HILGER

Water is delivered by:— 1. Private System; 2. Ditch Company; 3. State Project; 4. Federal Project; 5. Irrigation District

App. No. Decree No.	NAME OF APPROPRIATOR TO WHOM DECREED	NAME OF STREAM	Date App. Date Priority	Miner's Inches	In Use	NAME OF DITCH (Water Delivered By)	No.	R/F	Present Irr. Acres	Irrigable Acres
5-55	CHAS. COWDERY	SALT CREEK	10-15-01	200	NO				—	—
		P.O.D. NENE SEC. 8, T19N-R18E								

NOTE: R—Denotes Regular Irrigation. F—Flood Irrigation.

Adequate Supply: Yes..... No..... Explain.....

Remarks.....

DO HAVE SWR

River Basin JUDITH

Also in:								
Plat No.....	Twp.....	Rge.....	Plat No.....	Twp.....	Rge.....	Plat No.....	Twp.....	Rge.....
Plat No.....	Twp.....	Rge.....	Plat No.....	Twp.....	Rge.....	Plat No.....	Twp.....	Rge.....

Information From:
JAMES W. ARTHUR
(NEIGHBOR / FORMER LESSEE)

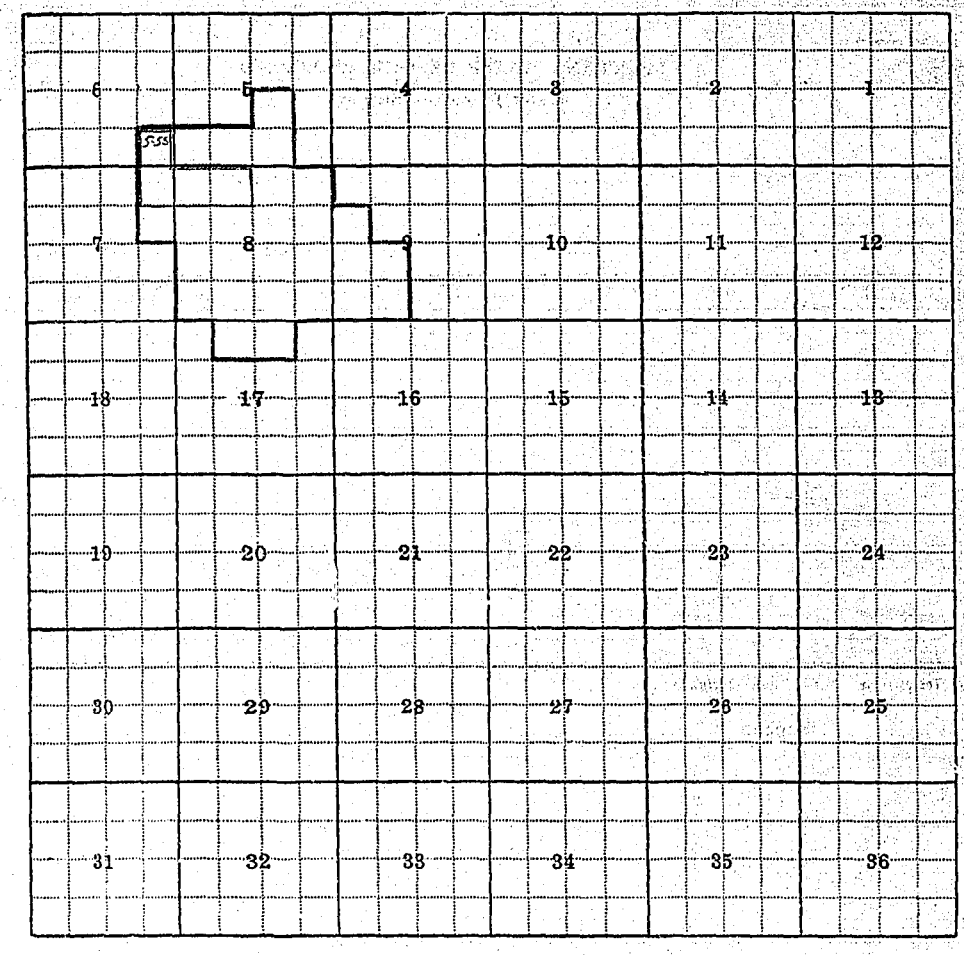

Land Ownership.....