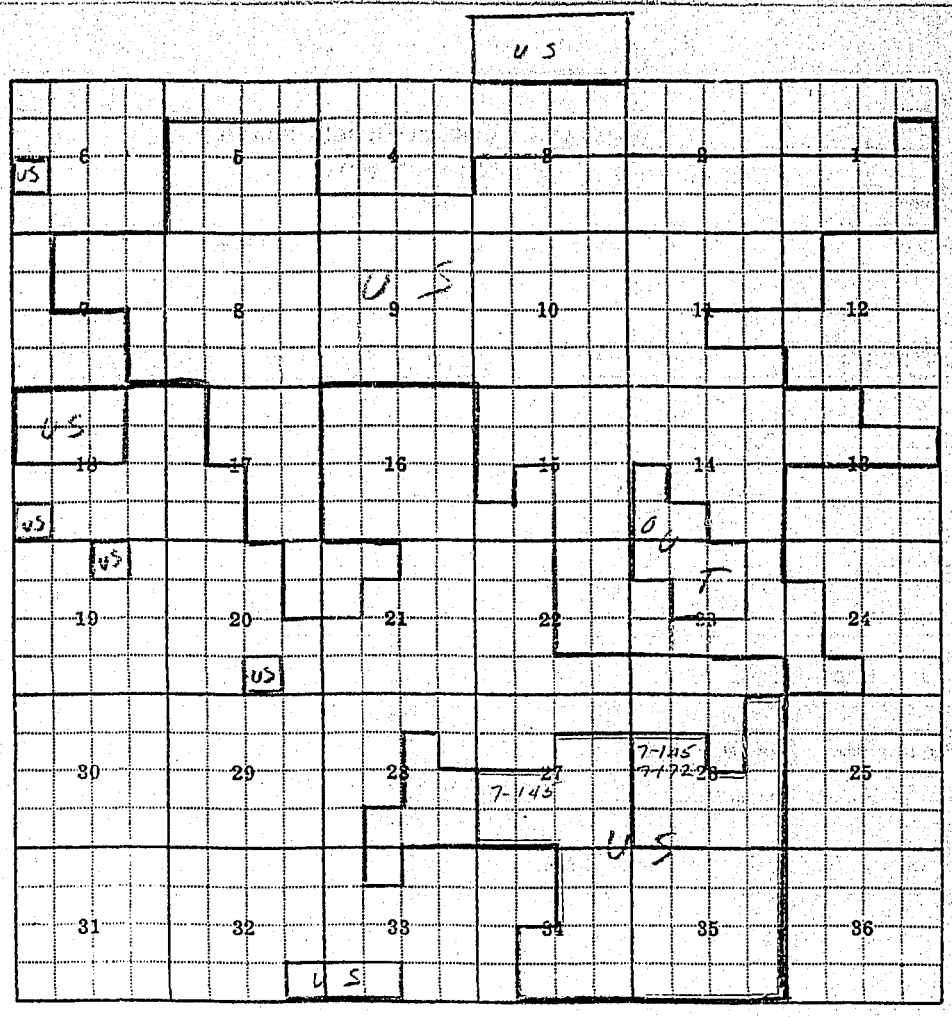

Land Ownership

F-1-A

County FERGUS

T. 20N R. 21E Plat No. 39

Farm Checked: Date 4-22-70

MONTANA WATER RESOURCES BOARD

Water Resources Survey

Photo No. SN-148, SN-150, SN-152, 8CC-180, 7N-49, 9CC-110, 9CC-113, 8CC-149

By T. Reynolds

Legal Land Owner JENSE O. YOE Address LEWISTOWN, MONT

Operator SAME Address

Water is delivered by:— 1. Private System; 2. Ditch Company; 3. State Project; 4. Federal Project; 5. Irrigation District

App. No. Decree No.	NAME OF APPROPRIATOR TO WHOM DECREED	NAME OF STREAM	Date App. Date Priority	Miner's Inches	In Use	NAME OF DITCH (Water Delivered By)	No.	R/F	Present Irr. Acres	Irrigable Acres
* 2-145	U.S.A.	DRY ARMELLS WELL (ARTESIAN)	9-16-59	40	NO (PT)				—	—
	POD AT WELL SEC-26	T20N-R21E	4 GAL/MIN.							
		UN-TRIB. TO DRY								
	G.W	ARMELLS CR.								

NOTE: R—Denotes Regular Irrigation. F—Flood Irrigation.

Adequate Supply: Yes..... No..... Explain.....

Remarks

* YOE DOES NOT USE THIS WATER ON THIS OWNERSHIP BUT HE DOES USE THE WATER AT IT'S SOURCE.

River Basin MISSOURI

Also in: Plat No..... Twp..... Rge..... Plat No..... Twp..... Rge..... Plat No..... Twp..... Rge.....
Plat No..... Twp..... Rge..... Plat No..... Twp..... Rge..... Plat No..... Twp..... Rge.....

Information From: FIELD SURVEY

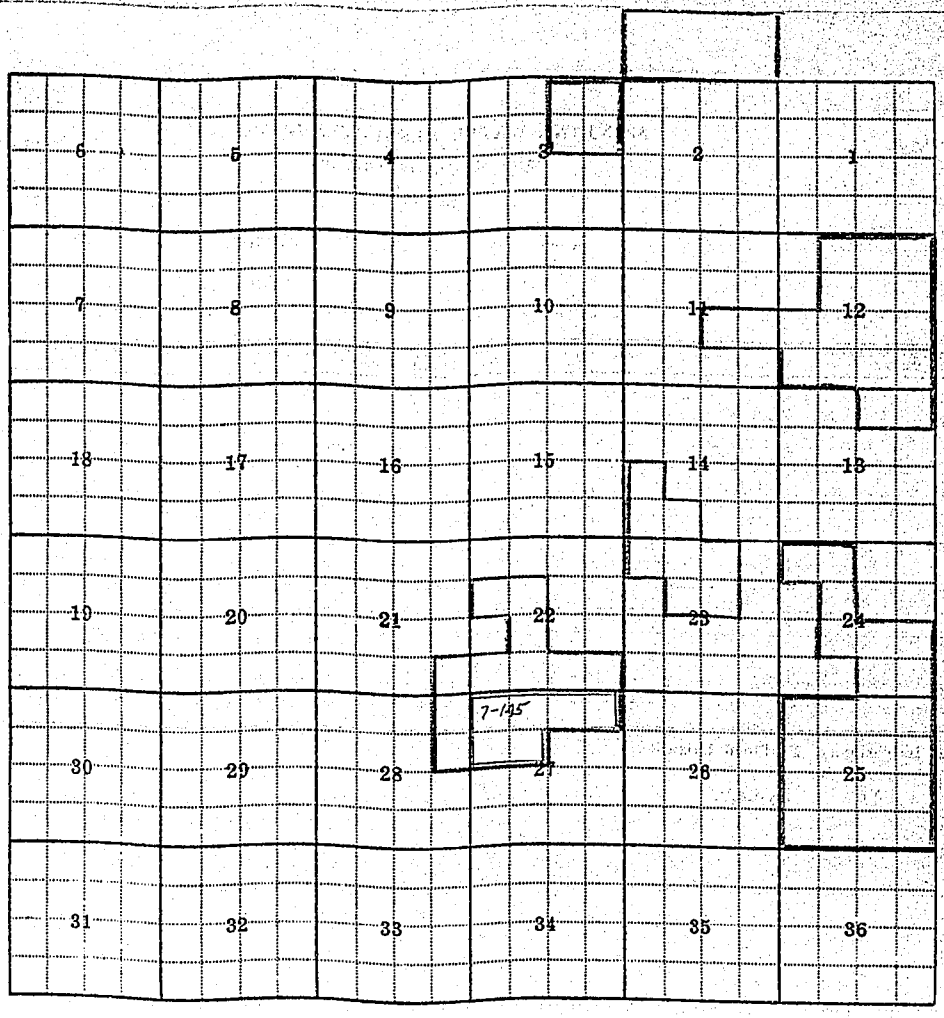

Land Ownership

F-1-A

County FERGUS

T 20 N R 21 E Plat No. 39

Farm Checked: Date 4-22-70

MONTANA WATER RESOURCES BOARD
Water Resources Survey

Photo No 5N-151, 5N-152

By T. Reynolds

Legal Land Owner JEAN ANNETTA THOMPSON Address

Operator CHARLES & GEO. PETRANEK Address LEWISTOWN, MONT

Water is delivered by:— 1. Private System; 2. Ditch Company; 3. State Project; 4. Federal Project; 5. Irrigation District

App. No. Decree No.	NAME OF APPROPRIATOR TO WHOM DECREED	NAME OF STREAM	Date App. Date Priority	Miner's Inches	In Use	NAME OF DITCH (Water Delivered By)	No.	R/F	Present Irr. Acres	Irrigable Acres
7-145	U.S.A.	DRY ARMELLS WELL (ARTESIAN)	9-16-59	40	NO (PI)				—	—
	POD AT WELL SEC 26	T20N-R21E 4 GAL/MIN.								
7-172	U.S.A.	DRY ARMELLS WELL (ARTESIAN)	7-14-60	ALL	NO (PI)				—	—
	POD AT WELL	SEC 26-T20N-R21E 4 GAL/MIN								
		WIN TRIS. TO DRY								
	G.W.	ARMELLS CR.								

NOTE: R—Denotes Regular Irrigation. F—Flood Irrigation.

Adequate Supply: Yes..... No..... Explain.....

Remarks

PETRANEK DOES NOT USE THIS WATER ON THIS OWNERSHIP BUT HE DOES USE IT AT IT'S SOURCE.

River Basin MISSOURI

Also in: Plat No. Twp. Rge.	Plat No. Twp. Rge.	Plat No. Twp. Rge.
Plat No. Twp. Rge.	Plat No. Twp. Rge.	Plat No. Twp. Rge.

Information From:
CHARLES PETRANEK

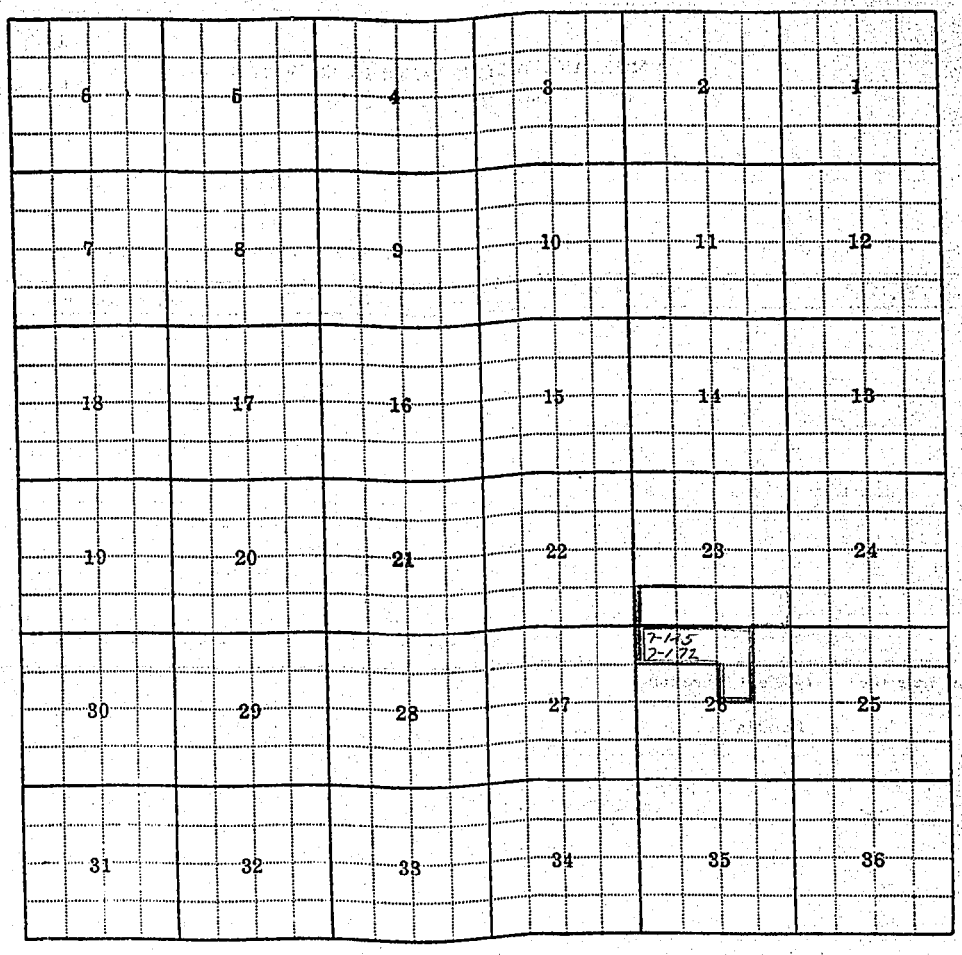

Land Ownership

F-1-A

County: Fergus

T. 20 N R. 23 E Plat No. 41

Farm Checked: Date 10-7-69

MONTANA WATER RESOURCES BOARD

Water Resources Survey

Photo No. 866-172, 866-173, 866-156

By: Ron Haynes

Legal Land Owner: U.S.A. Address:

Operator: Frank Cimrhakl Address: Roy, Mont.

Water is delivered by:— 1. Private System; 2. Ditch Company; 3. State Project; 4. Federal Project; 5. Irrigation District

App. No. Decree No.	NAME OF APPROPRIATOR TO WHOM DECREED	NAME OF STREAM	Date App. Date Priority	Miner's Inches	In Use	NAME OF DITCH (Water Delivered By)	No.	R/F	Present Irr. Acres	Irrigable Acres
7-170	U.S.A.	Unnamed stream	7-14-60	All	stock	Fargo Res				
		P.O.D. at Dam in								
		Sec. 5 and 6								
	TRIB. OF	FARGO COULEE								

NOTE: R—Denotes Regular Irrigation. F—Flood Irrigation.

Adequate Supply: Yes..... No..... Explain.....

Remarks.....

River Basin: Missouri

Also in: Plat No..... Twp..... Rge..... Plat No..... Twp..... Rge..... Plat No..... Twp..... Rge.....
Plat No..... Twp..... Rge..... Plat No..... Twp..... Rge..... Plat No..... Twp..... Rge.....

Information From: Field Survey

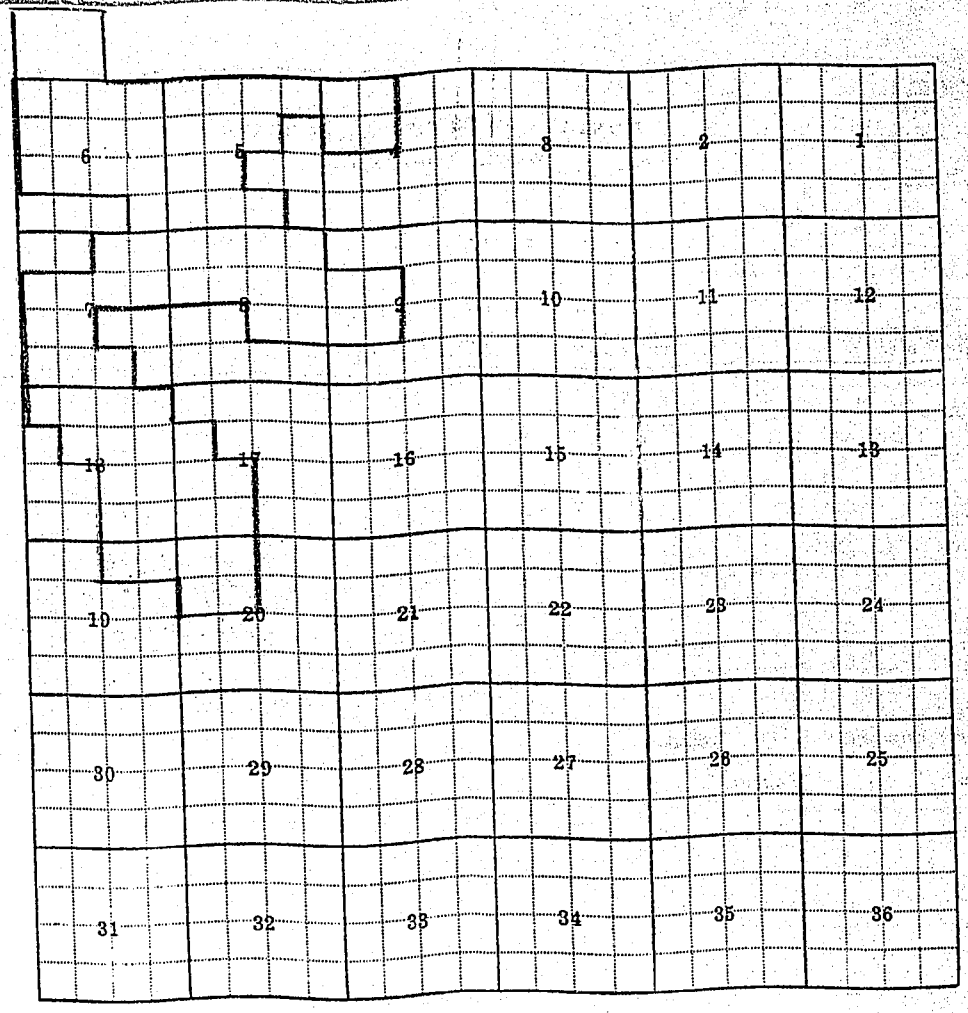

Land Ownership.....

.....

.....

F-1-A

County: Fergus

T. 20N R. 25E. Plat No. 43

Farm Checked: Date 10-9-69

MONTANA WATER RESOURCES BOARD
Water Resources Survey

Photo No. 2N-110, 2N-109, 2N-108

By: Ron Haynes

Legal Land Owner: U.S.A. Address:

Operator: Address:

Water is delivered by:— 1. Private System; 2. Ditch Company; 3. State Project; 4. Federal Project; 5. Irrigation District

App. No. Decree No.	NAME OF APPROPRIATOR TO WHOM DECREED	NAME OF STREAM	Date App. Date Priority	Miner's Inches	In Use	NAME OF DITCH (Water Delivered By)	No.	R/F	Present Irr. Acres	Irrigable Acres
7-282	U.S.A.	Unnamed Coulee P.O.D. Sec. 33 & 34	10-29-64	all	stock	Rain Crow Dam			—	—
7-286	U.S.A.	Unnamed Coulee P.O.D. Sec. 15	8-4-64	all	stock	Yellowpine Dam			—	—
7-173	U.S.A.	Unnamed Stream P.O.D. Sec. 13	7-12-60	all	stock	Natural Res.			—	—

NOTE: R—Denotes Regular Irrigation. F—Flood Irrigation.

Adequate Supply: Yes..... No..... Explain.....

Remarks.....

River Basin: Musselshell

Also in: Plat No..... Twp..... Rge..... Plat No..... Twp..... Rge..... Plat No..... Twp..... Rge.....
Plat No..... Twp..... Rge..... Plat No..... Twp..... Rge..... Plat No..... Twp..... Rge.....

Information From: Field Survey

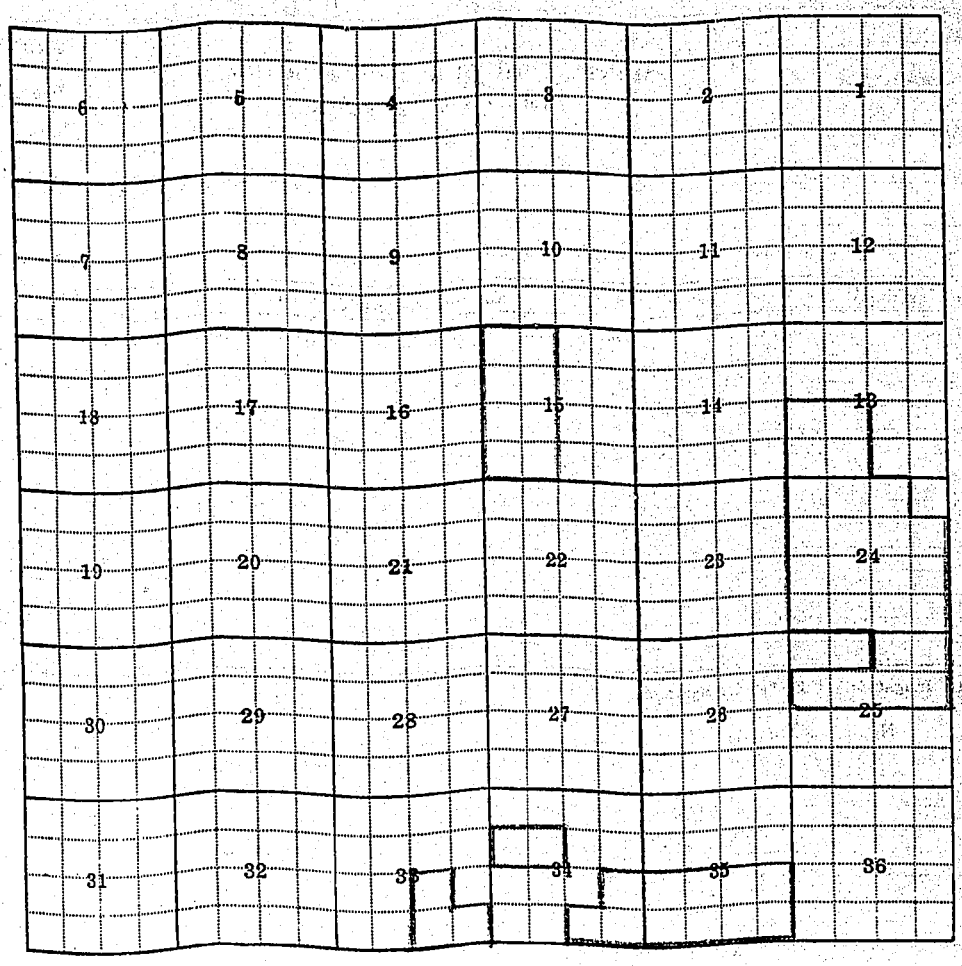

Land Ownership.....

F-1-A

County FERGUS

T 20N R 27E Plat No. 45

Farm Checked: Date 10-9-69

MONTANA WATER RESOURCES BOARD
Water Resources Survey

Photo No.

By

Legal Land Owner USA Address

Operator SAME Address

Water is delivered by:— 1. Private System; 2. Ditch Company; 3. State Project; 4. Federal Project; 5. Irrigation District

App. No. Decree No.	NAME OF APPROPRIATOR TO WHOM DECREED	NAME OF STREAM	Date App. Date Priority	Miner's Inches	In Use	NAME OF DITCH (Water Delivered By)	No.	R/F	Present Irr. Acres	Irrigable Acres
7-178	USA	UNNAMED COULEE	6-21-60	ALL	NO				—	—
	ROD SEC 6 - 20N - 27E									

NOTE: R—Denotes Regular Irrigation. F—Flood Irrigation.

Adequate Supply: Yes..... No..... Explain

Remarks

River Basin MUSSELSHELL

Also in: Plat No..... Twp..... Rge..... Plat No..... Twp..... Rge..... | Plat No..... Twp..... Rge..... Plat No..... Twp..... Rge..... | Plat No..... Twp..... Rge..... Plat No..... Twp..... Rge.....

Information From: FIELD SURVEY

6	5	4	3	2	1
7	8	9	10	11	12
18	17	16	15	14	13
19	20	21	22	23	24
30	29	28	27	26	25
31	32	33	34	35	36

Land Ownership.....

F-1-A

County: Fergus

Farm Checked: Date: 10-9-69

By: Ron Haynes

T. 20N R. 26E Plat No. 14E

Photo No. all photos

MONTANA WATER RESOURCES BOARD
Water Resources Survey

Legal Land Owner: U.S.A. Address:

Operator: Address:

Water is delivered by:— 1. Private System; 2. Ditch Company; 3. State Project; 4. Federal Project; 5. Irrigation District

App. No. Decree No.	NAME OF APPROPRIATOR TO WHOM DECREED	NAME OF STREAM	Date App. Date Priority	Miner's Inches	In Use	NAME OF DITCH (Water Delivered By)	No.	R/F	Present Irr. Acres	Irrigable Acres
7-174	U.S.A.	South Crooked Creek P.O.D Sec. 15 #1 20N-26E	7-13-60	all	stock				—	—
7-224	U.S.A.	Unnamed Coulee P.O.D. Sec. 32 20N-26E	9-16-64	all	stock	Buffalo Wallow Dam			—	—
7-285	U.S.A.	Unnamed Coulee P.O.D. Sec. 25 & 26. 20N-26E	9-22-64	all	stock	Catfish Dam			—	—
7-227	U.S.A.	Unnamed Coulee P.O.D. Sec. 32 20N-26E	7-11-62	all	stock				—	—
7-166	U.S.A.	Unnamed Coulee P.O.D. Sec. 5 20N-26E	6-22-60	all	stock				—	—
7-147	U.S.A.	Unnamed Coulee P.O.D. Sec. 11 20N-26E	9-25-59	400	stock				—	—
7-162	U.S.A.	Unnamed Coulee P.O.D. 14 & 15 20N-26E	7-16-60	all	stock	Hanson Res.				

NOTE: R—Denotes Regular Irrigation. F—Flood Irrigation.

Adequate Supply: Yes..... No..... Explain.....

Remarks.....

River Basin: Musselshell

Information From: Field Survey

Also in: Plat No..... Twp..... Rge..... Plat No..... Twp..... Rge..... Plat No..... Twp..... Rge..... Plat No..... Twp..... Rge..... Plat No..... Twp..... Rge..... Plat No..... Twp..... Rge.....

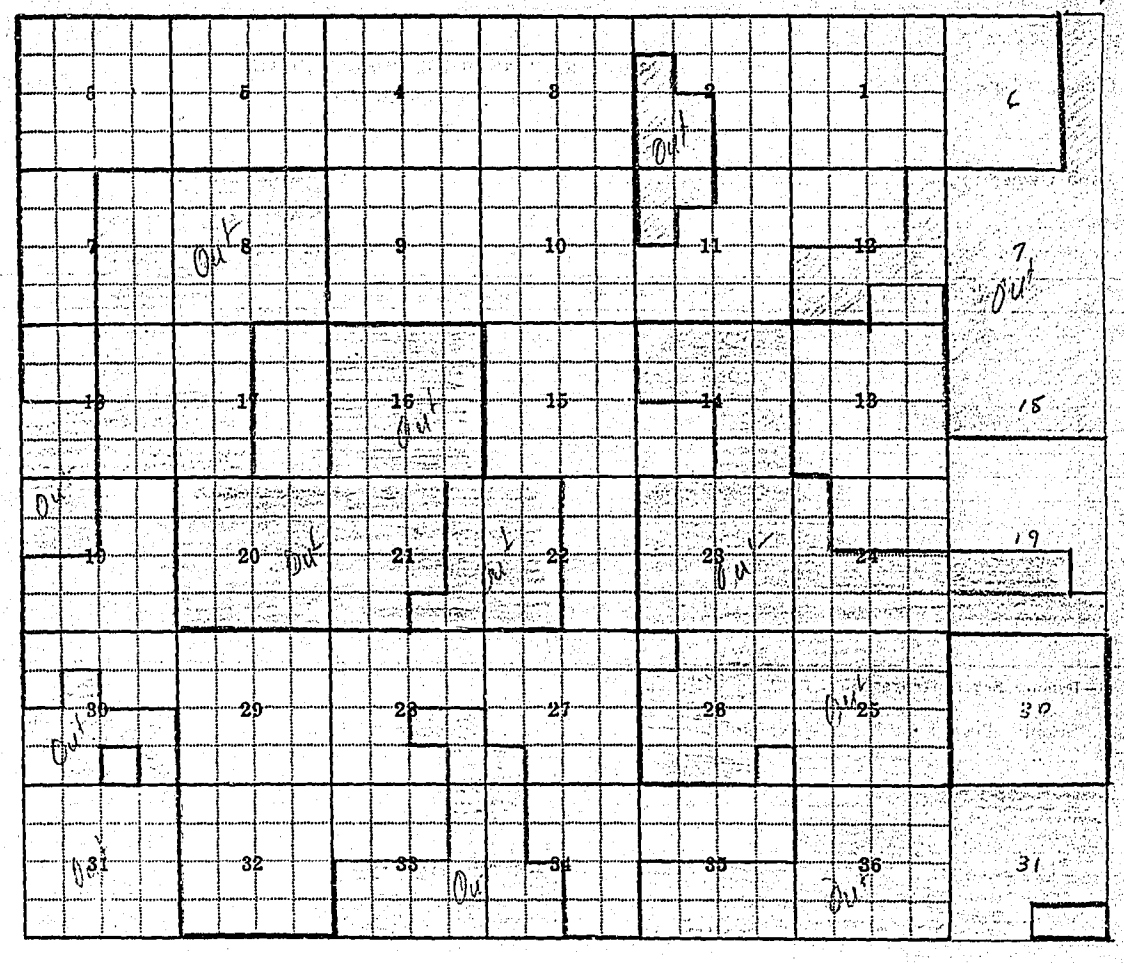

Land Ownership_____

_____

_____

F-1-A

County..... T..... R..... Plat No.....

Farm Checked: Date.....

MONTANA WATER RESOURCES BOARD

Water Resources Survey

Photo No.....

By.....

Legal Land Owner..... Address.....

Operator..... Address.....

Water is delivered by:— 1. Private System; 2. Ditch Company; 3. State Project; 4. Federal Project; 5. Irrigation District

App. No. Decree No.	NAME OF APPROPRIATOR TO WHOM DECREED	NAME OF STREAM	Date App. Date Priority	Miner's Inches	In Use	NAME OF DITCH (Water Delivered By)	No.	R/F	Present Irr. Acres	Irrigable Acres
7-177	U.S.A.	Unnamed Coulee	7-12-60	all	Stock	Hunter Res.			—	—
		P.O.D. Sec. 4	20N-26E							
7-163	U.S.A.	Unnamed Coulee	7-14-60	all	Stock	Prairie Dog Res.			—	—
		P.O.D. Sec. 10	20N-26E							
7-176	U.S.A.	Unnamed Coulee	7-14-60	all	Stock	Prospect Res.			—	—
		P.O.D. Sec. 9	20N-26E							
7-169	U.S.A.	Unnamed Coulee	7-14-60	all	Stock				—	—
		P.O.D. Sec. 1	20N-26E							
~~7-178~~	~~U.S.A.~~	~~Unnamed Coulee~~	~~6-21-60~~	~~all~~	~~NO~~					
		~~P.O.D. Sec. 6~~	~~DONATE~~							

NOTE: R—Denotes Regular Irrigation. F—Flood Irrigation.

Adequate Supply: Yes..... No..... Explain.....

Remarks.....

.....

.....

.....

.....

.....

.....

.....

.....

.....

.....River Basin.....

Also in: Plat No..... Twp..... Rge.....	Plat No..... Twp..... Rge.....	Plat No..... Twp..... Rge.....
Plat No..... Twp..... Rge.....	Plat No..... Twp..... Rge.....	Plat No..... Twp..... Rge.....

Information From:

F-1-A

County: Fergus

T. 19N R. 12E Plat No. 1C

Farm Checked: Date 11-21-69

MONTANA WATER RESOURCES BOARD
Water Resources Survey

Photo No. 6CC-226, 6CC-54

By: Ron Haynes

Legal Land Owner: Frank R. Spencer Ranch Inc. Address: Stanford

Operator: Same Address:

Water is delivered by:— 1. Private System; 2. Ditch Company; 3. State Project; 4. Federal Project; 5. Irrigation District

App. No. Decree No.	NAME OF APPROPRIATOR TO WHOM DECREED	NAME OF STREAM	Date App. Date Priority	Miner's Inches	In Use	NAME OF DITCH (Water Delivered By)	No.	R/F	Present Irr. Acres	Irrigable Acres
6-117	Fred Sutherland	Suprise Creek	6-25-19	600	NO				—	—
		P.O.D. NE¼ Sec. 25								
1-88	Robert Pentet	Suprise Creek	6-15-01	300	No					
		P.O.D. E. & W. banks 3/4 M.								
		from junction with								
		Arrow Creek								

NOTE: R—Denotes Regular Irrigation. F—Flood Irrigation.

Adequate Supply: Yes..... No..... Explain.....

Remarks.....

River Basin: Missouri

Also in: Plat No. Twp. Rge.	Plat No. Twp. Rge.	Plat No. Twp. Rge.
Plat No. Twp. Rge.	Plat No. Twp. Rge.	Plat No. Twp. Rge.

Information From:
Field Survey & Carl Koski

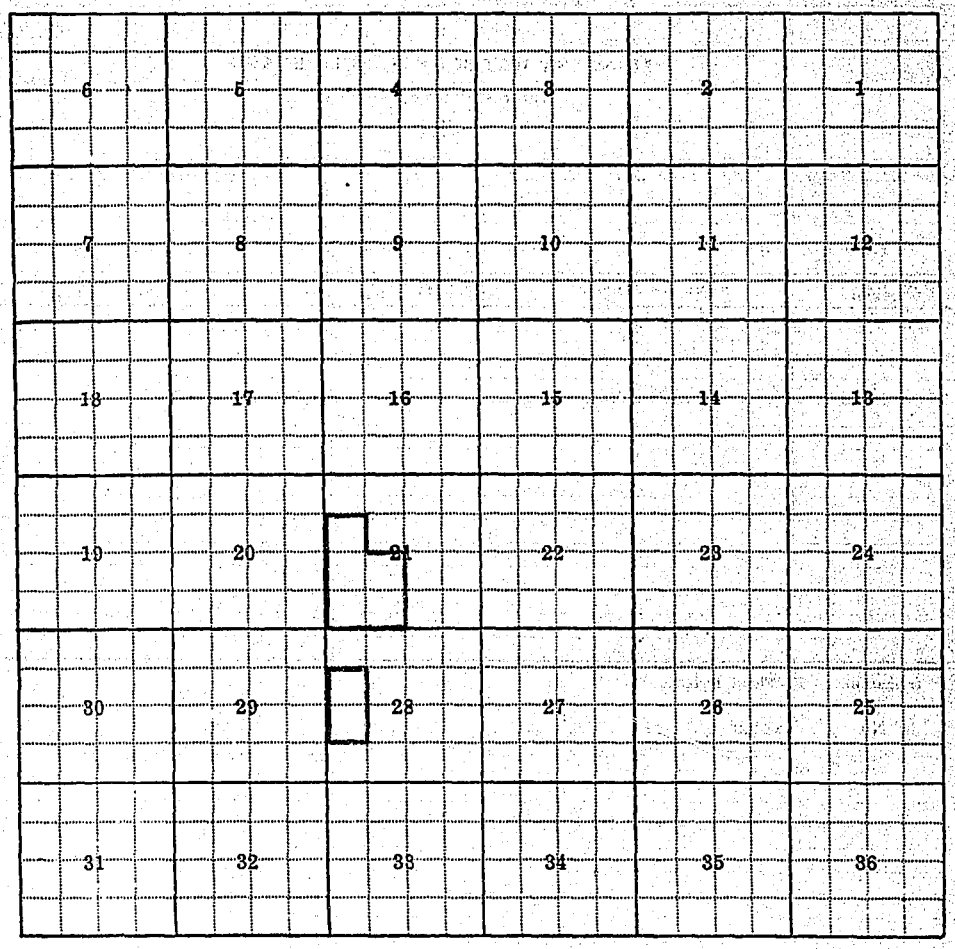

Land Ownership_____

F-1-A

County Fergus T. 19N R. 12E Plat No. 16

Farm Checked: Date 11-21-69

MONTANA WATER RESOURCES BOARD
Water Resources Survey

Photo No. 66L-226

By Ron Haynes

Legal Land Owner Paul P. Masselin (deceased) Address

Operator c/o Carl Koski Address Coffee Creek

Water is delivered by:— 1. Private System; 2. Ditch Company; 3. State Project; 4. Federal Project; 5. Irrigation District

App. No. Decree No.	NAME OF APPROPRIATOR TO WHOM DECREED	NAME OF STREAM	Date App. Date Priority	Miner's Inches	In Use	NAME OF DITCH (Water Delivered By)	No.	R/F	Present Irr. Acres	Irrigable Acres
7-90	Paul P. Masselin	Arrow Creek	7-25-52	200	*				—	—
		[illegible]								
		Sec. 15								

NOTE: R—Denotes Regular Irrigation. F—Flood Irrigation.

Adequate Supply: Yes..... No..... Explain.....

Remarks

* Koski says he intends to use this in future.

River Basin Missouri

Also in: Plat No. Twp. Rge.	Plat No. Twp. Rge.	Plat No. Twp. Rge.
Plat No. Twp. Rge.	Plat No. Twp. Rge.	Plat No. Twp. Rge.

Information From: Carl Koski

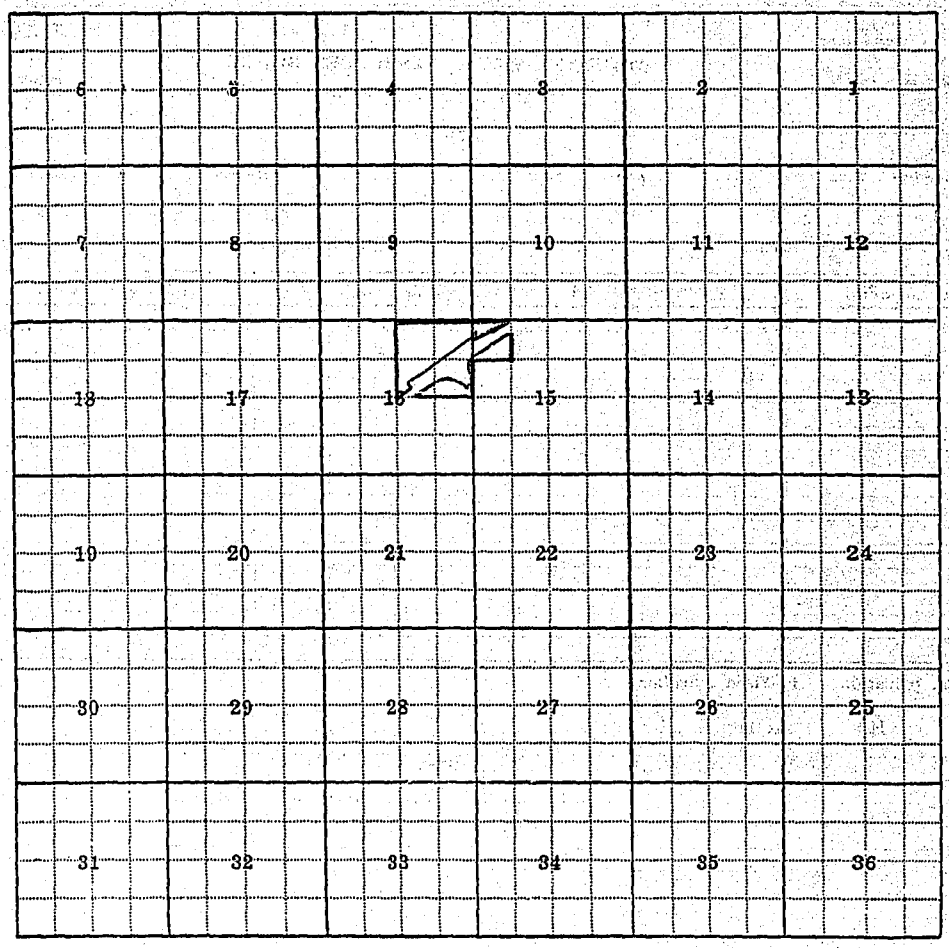

Land Ownership_____

F-1-A

County: Fergus

T. 18N R. 12E Plat No. 46

Farm Checked: Date 11-24-69

MONTANA WATER RESOURCES BOARD

Water Resources Survey

Photo No. 66C-56

By: Ron Haynes

Legal Land Owner: Gordon M. and Odell Ecker

Address: Coffee Creek, Mont

Operator: Same

Address:

Water is delivered by:— 1. Private System; 2. Ditch Company; 3. State Project; 4. Federal Project; 5. Irrigation District

App. No. Decree No.	NAME OF APPROPRIATOR TO WHOM DECREED	NAME OF STREAM	Date App. Date Priority	Miner's Inches	In Use	NAME OF DITCH (Water Delivered By)	No.	R/F	Present Irr. Acres	Irrigable Acres
1-188	Lula B. Gill	Unnamed Coulee	6-10-07	320	NO				—	—
		P.O.D. near Center SW4								
		Sec. 36								
4-90	Wm. Rudu	Unnamed Coulee	4-21-02	200	No				—	—
		P.O.D. near boundary								
		line Sec. 35, T18N-R12E								
		Trib. to Coffee Cr.								

NOTE: R—Denotes Regular Irrigation. F—Flood Irrigation.

Adequate Supply: Yes..... No..... Explain.....

Remarks.....

River Basin: Missouri

Also in: Plat No. Twp. Rge.	Plat No. Twp. Rge.	Plat No. Twp. Rge.
Plat No. Twp. Rge.	Plat No. Twp. Rge.	Plat No. Twp. Rge.

Information From: Field Survey

6	5	4	3	2	1
7	8	9	10	11	12
18	17	16	15	14	13
19	20	21	22	23	24
30	29	28	27	26	25
31	32	33	34	35	36

Land Ownership

F-1-A

County: Fergus

T. 19N R. 12E. Plat No. 46

Farm Checked: Date: 11-24-69

MONTANA WATER RESOURCES BOARD

Water Resources Survey

Photo No. 666-56, 666-221

By: Ron Haynes

Legal Land Owner: Homer M. and Fern B. Small Address: Coffee Creek, Mont.

Operator: Address:

Water is delivered by:— 1. Private System; 2. Ditch Company; 3. State Project; 4. Federal Project; 5. Irrigation District

App. No. Decree No.	NAME OF APPROPRIATOR TO WHOM DECREED	NAME OF STREAM	Date App. Date Priority	Miner's Inches	In Use	NAME OF DITCH (Water Delivered By)	No.	R/F	Present Irr. Acres	Irrigable Acres
* 4-91	Dick Rudy	Unnamed Coulee	4-21-02	200	No					
		R.O.D. Mar 21 on line								
		between twps. 18N &								
		19N - 21 2E								
		TRIB. TO COFFEE CR.								

NOTE: R—Denotes Regular Irrigation. F—Flood Irrigation.

Adequate Supply: Yes..... No..... Explain.....

Remarks.....

* Drainage not located

River Basin: Missouri

Also in: Plat No.	Twp.	Rge.	Plat No.	Twp.	Rge.	Plat No.	Twp.	Rge.
Plat No.	Twp.	Rge.	Plat No.	Twp.	Rge.	Plat No.	Twp.	Rge.

Information From: Field Survey

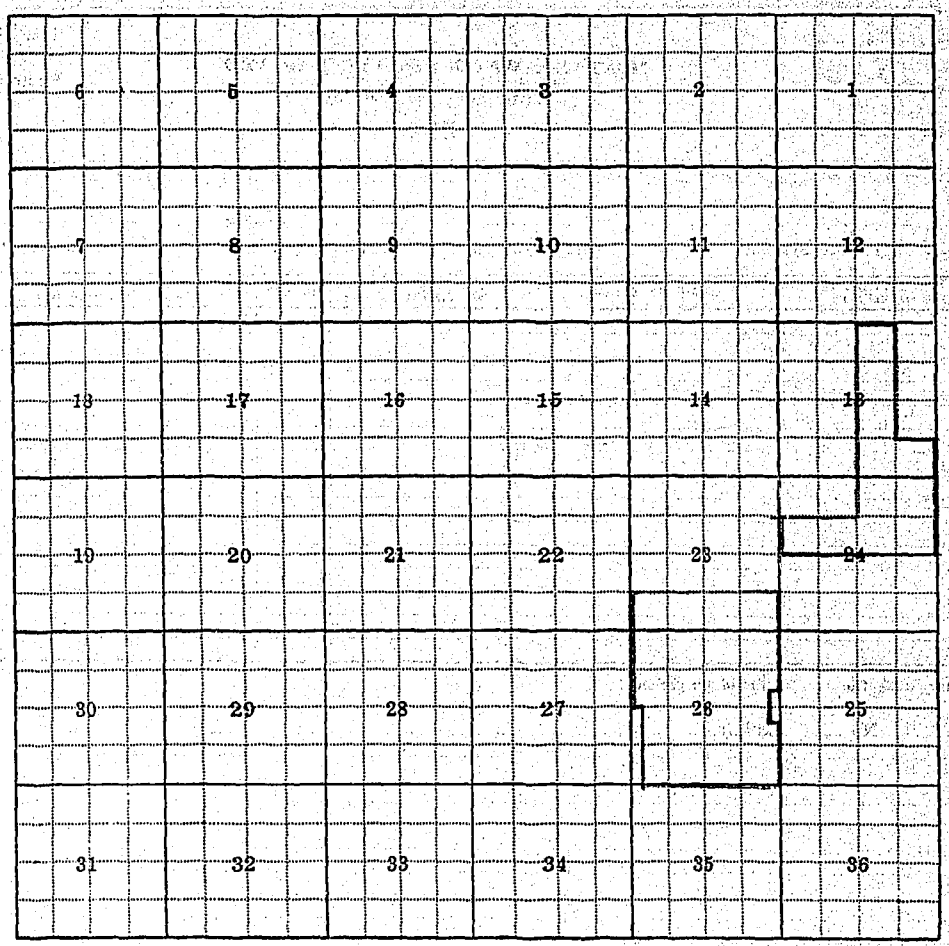

Land Ownership.....

F-1-A

County Fergus T. 19N R. 13E Plat No. 17

Farm Checked: Date 4-14-70

MONTANA WATER RESOURCES BOARD

Water Resources Survey

Photo No. 600-60

By D. F. Smitz

Legal Land Owner Rudolph Nemec Address COFFEE CREEK

Operator SAME Address

Water is delivered by:— 1. Private System; 2. Ditch Company; 3. State Project; 4. Federal Project; 5. Irrigation District

App. No. Decree No.	NAME OF APPROPRIATOR TO WHOM DECREED	NAME OF STREAM	Date App. Date Priority	Miner's Inches	In Use	NAME OF DITCH (Water Delivered By)	No.	R/F	Present Irr. Acres	Irrigable Acres
5-177	John D. Burns	COFFEE CREEK	4-10-04	200	NO				—	—
		Tr. D. Nemec permit Sec 16								
		HOWES CR.								

NOTE: R—Denotes Regular Irrigation. F—Flood Irrigation.

Adequate Supply: Yes..... No..... Explain.....

Remarks.....

River Basin MISSOURI

Also in: Plat No.	Twp.	Rge.	Plat No.	Twp.	Rge.	Plat No.	Twp.	Rge.
Plat No.	Twp.	Rge.	Plat No.	Twp.	Rge.	Plat No.	Twp.	Rge.

Information From: FIELD SURVEY



Land Ownership_____

_____

_____

F-1-A

County Fergus

T 19N R 13E Plat No. 47

Farm Checked: Date 4-19-70

MONTANA WATER RESOURCES BOARD

Water Resources Survey

Photo No. 66C-218

By D. F. Smith

Legal Land Owner Albert and George C. Zenisek Address COFFEE CREEK

Operator SAME Address

Water is delivered by:— 1. Private System; 2. Ditch Company; 3. State Project; 4. Federal Project; 5. Irrigation District

App. No. Decree No.	NAME OF APPROPRIATOR TO WHOM DECREED	NAME OF STREAM	Date App. Date Priority	Miner's Inches	In Use	NAME OF DITCH (Water Delivered By)	No.	R/F	Present Irr. Acres	Irrigable Acres
5-78	Helen M. & N. Ross	Unnamed Coulee	6-1-01	400	NO pt.				—	—
		P.O.D. on or near SESE Sec. 23								
		from creek on SE NW Sec. 24								
3-58	Mary Ross	N. Fk. Coffee Creek	4-5-97	350	NO pt.				—	—
		P.O.U. 1) N. bank at or near center SESE Sec. 22								
		2) S. bank at or near SE corner NWNE 22.								
		3) S. bank at or near W. boundary line SENW Sec. 26								

NOTE: R—Denotes Regular Irrigation. F—Flood Irrigation.

Adequate Supply: Yes..... No..... Explain.....

Remarks.....

THESE DRAINAGES ARE USED FOR STOCK

River Basin MISSOURI

Also in: Plat No..... Twp..... Rge.....	Plat No..... Twp..... Rge.....	Plat No..... Twp..... Rge.....
Plat No..... Twp..... Rge.....	Plat No..... Twp..... Rge.....	Plat No..... Twp..... Rge.....

Information From:

FIELD SURVEY

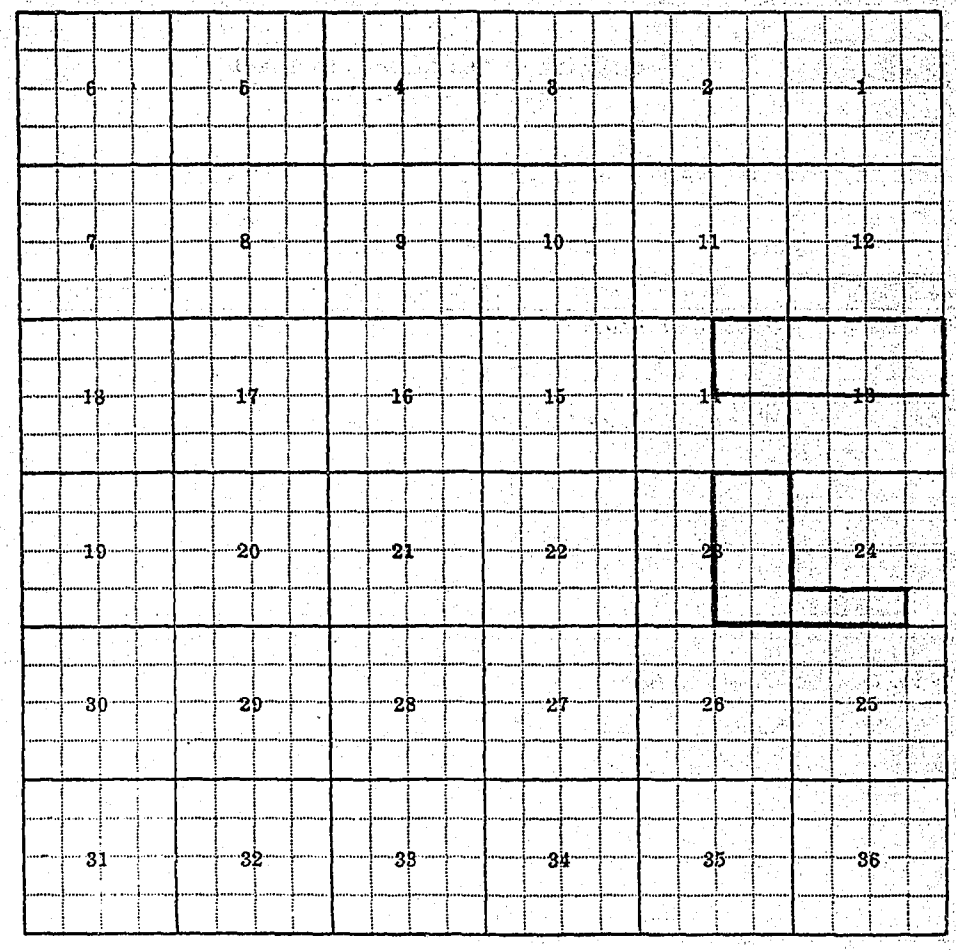

Land Ownership.....

.....

.....

F-1-A

County: Fergus

T. 19N R. 13E Plat No. 47

Farm Checked: Date 4-19-70

MONTANA WATER RESOURCES BOARD

Water Resources Survey

Photo No. 666-60, 666-62, 666-218

By D. F. Smith

Legal Land Owner: August Tesarek Address: COFFEE CREEK

Operator: SAME Address:

Water is delivered by:— 1. Private System; 2. Ditch Company; 3. State Project; 4. Federal Project; 5. Irrigation District

App. No. Decree No.	NAME OF APPROPRIATOR TO WHOM DECREED	NAME OF STREAM	Date App. Date Priority	Miner's Inches	In Use	NAME OF DITCH (Water Delivered By)	No.	R/F	Present Irr. Acres	Irrigable Acres
4-213	Long Investment Co.	Coffee Creek	9-9-08	2000	NO (PT)				—	—
		P.O.D. Lower end of dam								
		Sec. 35								
3-58	Mary Ross	N. Fk. Coffee Creek	4-5-97	350	NO (PT)				—	—
		P.O.D. N. bank center SESE 22								
		S. bank SE corner NW NE Sec. 27 SW/4 Sec. 26								
2-334	John Ross TRIB OF	N. Fk. Coffee Creek	10-5-95	200	NO				—	—
		P.O.D. near 1/2 M state between								
		Secs. 26 and 27.								
5-77	Andrew Joss	Unnamed Coulee	6-1-01	200	NO				—	—
		P.O.D. at or near NENE								
		Sec. 36								

NOTE: R—Denotes Regular Irrigation. F—Flood Irrigation.

Adequate Supply: Yes..... No..... Explain.....

Remarks: TESAREK DOES USE ALL OF THESE RIGHTS FOR STOCK, BUT DOESN'T HAVE ANY RESERVOIRS ON THEM.

River Basin: MISSOURI

Also in: Plat No. Twp. Rge.	Plat No. Twp. Rge.	Plat No. Twp. Rge.
Plat No. Twp. Rge.	Plat No. Twp. Rge.	Plat No. Twp. Rge.

Information From: AUGUST TESAREK

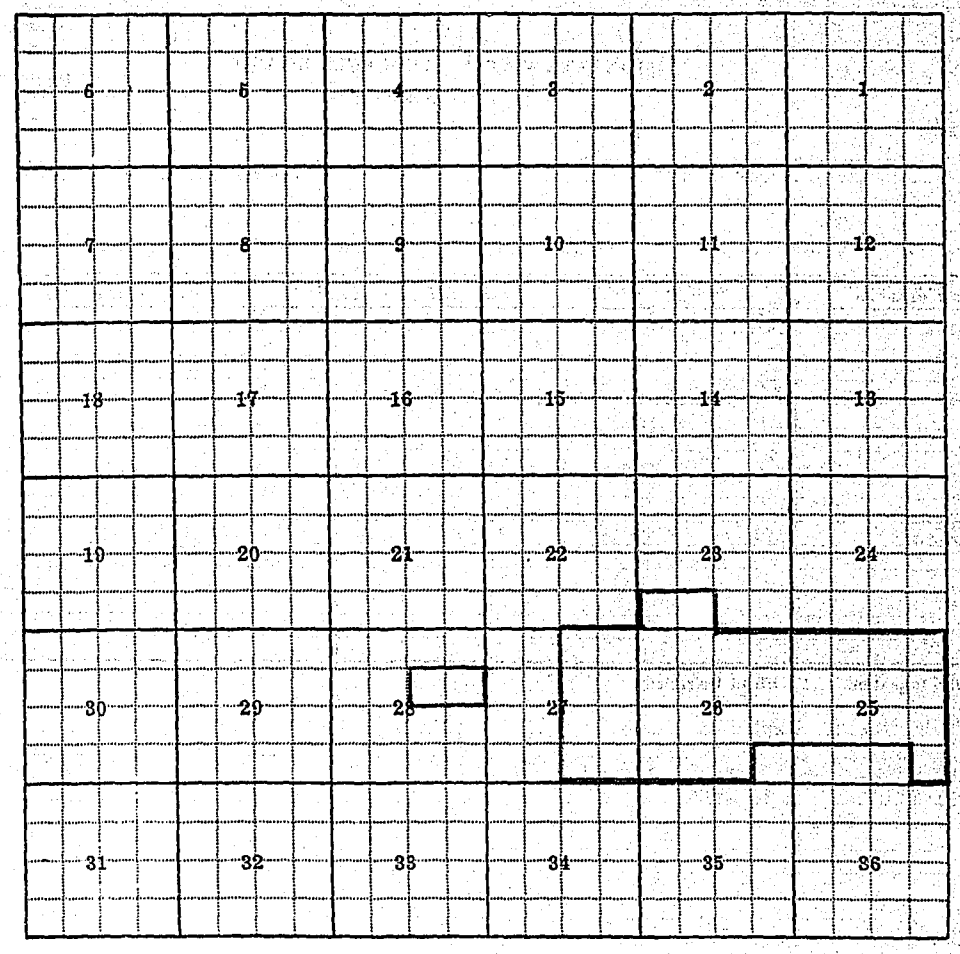

Land Ownership_____

F-1-A

County Fergus

T. 19N R. 13E Plat No. 17

Farm Checked: Date 4-14-70

MONTANA WATER RESOURCES BOARD
Water Resources Survey

Photo No. 6C.C.-222

By D. F. Smith

Legal Land Owner Orville E. and Elsie M. DeMars Address COFFEE CREEK

Operator SAME Address

Water is delivered by:— 1. Private System; 2. Ditch Company; 3. State Project; 4. Federal Project; 5. Irrigation District

App. No. Decree No.	NAME OF APPROPRIATOR TO WHOM DECREED	NAME OF STREAM	Date App. Date Priority	Miner's Inches	In Use	NAME OF DITCH (Water Delivered By)	No.	R/F	Present Irr. Acres	Irrigable Acres
4-296	Sadie L. Buhl	Springs	6-15-14	40	S				—	—
		P.O.D. near SW corner								
		NENE Sec. 19								
	Un. Trib. To Arrow	Cr.								

NOTE: R—Denotes Regular Irrigation. F—Flood Irrigation.

Adequate Supply: Yes..... No..... Explain.....

Remarks.....

River Basin MISSOURI

Also in: Plat No..... Twp..... Rge.....	Plat No..... Twp..... Rge.....	Plat No..... Twp..... Rge.....
Plat No..... Twp..... Rge.....	Plat No..... Twp..... Rge.....	Plat No..... Twp..... Rge.....

Information From:

MIKE DEMARS
(SON.)

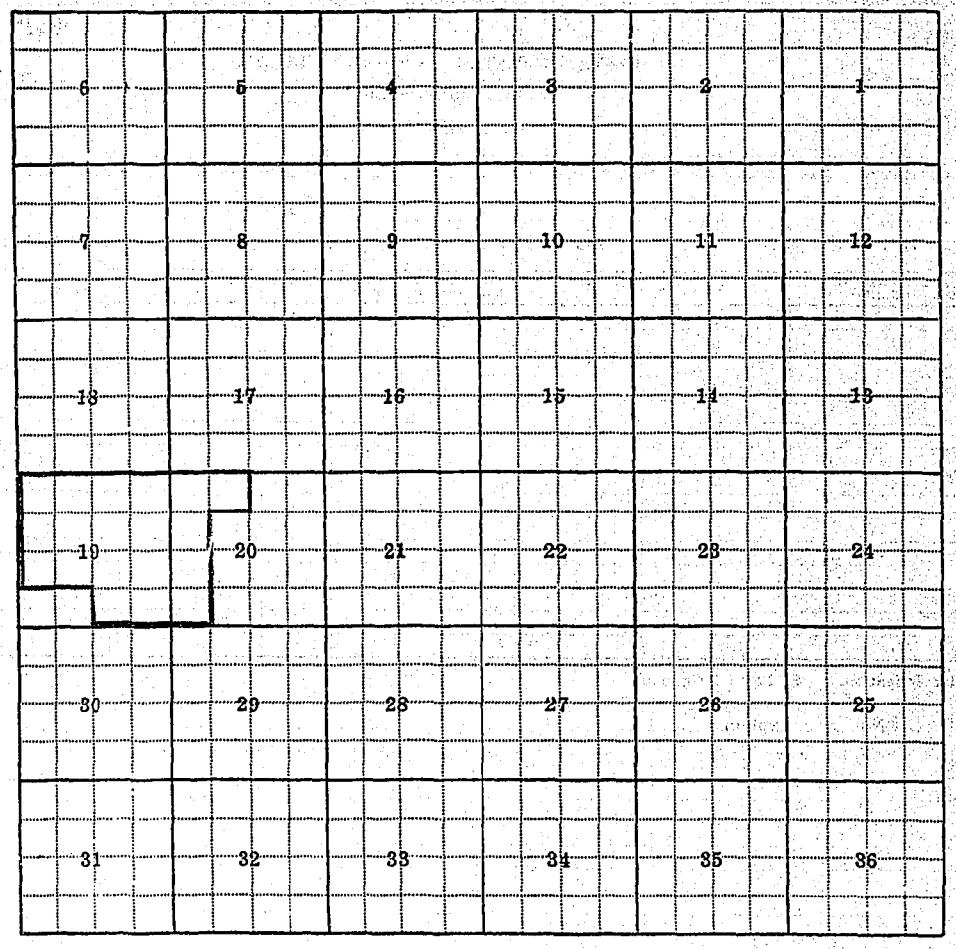

Land Ownership

F-1-A

County: Fergus

T. 19N R. 13E Plat No. 47

Farm Checked: Date 4-14-70

MONTANA WATER RESOURCES BOARD

Water Resources Survey

Photo No. 6CC-5B

By D. F. Smith

Legal Land Owner: Gordon M. and Odell Eaker

Address: COFFEE CREEK

Operator: SAME

Address:

Water is delivered by:— 1. Private System; 2. Ditch Company; 3. State Project; 4. Federal Project; 5. Irrigation District

App. No. Decree No.	NAME OF APPROPRIATOR TO WHOM DECREED	NAME OF STREAM	Date App. Date Priority	Miner's Inches	In Use	NAME OF DITCH (Water Delivered By)	No.	R/F	Present Irr. Acres	Irrigable Acres
5-406	John Gill	Certain Coulee	4-1-03	160	NO				—	—
	SENE Sec. 36	No. Fk. Coffee Cr.								
	19N-12E									

NOTE: R—Denotes Regular Irrigation. F—Flood Irrigation.

Adequate Supply: Yes..... No..... Explain.....

Remarks.....

River Basin: MISSOURI

Also in: Plat No. 46 Twp. 19N Rge. 12E	Plat No. ..... Twp. ..... Rge.	Plat No. ..... Twp. ..... Rge. .....
Plat No. ..... Twp. ..... Rge.	Plat No. ..... Twp. ..... Rge.	Plat No. ..... Twp. ..... Rge. .....

Information From: FIELD SURVEY

6	5	4	3	2	1
7	8	9	10	11	12
18	17	16	15	14	13
19	20	21	22	23	24
30	29	28	27	26	25
31	32	33	34	35	36

Land Ownership_____

F-1-A

County Fergus

T. 19N R. 13E Plat No. 47

Farm Checked: Date 4-14-70

MONTANA WATER RESOURCES BOARD
Water Resources Survey

Photo No. 6CC-58

By D. F. Smith

Legal Land Owner Anton and Emily J. Tesarek Jr. Address COFFEE CREEK

Operator SAME Address

Water is delivered by:— 1. Private System; 2. Ditch Company; 3. State Project; 4. Federal Project; 5. Irrigation District

App. No. Decree No.	NAME OF APPROPRIATOR TO WHOM DECREED	NAME OF STREAM	Date App. Date Priority	Miner's Inches	In Use	NAME OF DITCH (Water Delivered By)	No.	R/F	Present Irr. Acres	Irrigable Acres
5-385	Clyde E. Foster	Johnson Coulee Creek	5-17-06	400	NO				—	—
		P.O.D. at or near lot 3								
		Sec. 16 18N-13E.								

NOTE: R—Denotes Regular Irrigation. F—Flood Irrigation.

Adequate Supply: Yes..... No..... Explain.....

Remarks.....

River Basin MISSOURI

Also in: Plat No. Twp. Rge.	Plat No. Twp. Rge.	Plat No. Twp. Rge.
Plat No. Twp. Rge.	Plat No. Twp. Rge.	Plat No. Twp. Rge.

Information From:
FIELD SURVEY

6	5	4	3	2	1
7	8	9	10	11	12
18	17	16	15	14	13
19	20	21	22	23	24
30	29	28	27	26	25
31	32	33	34	35	36

Land Ownership

F-1-A

County: Fergus

T. 19N R. 13E Plat No. 47

Farm Checked: Date 4-19-70

MONTANA WATER RESOURCES BOARD
Water Resources Survey

Photo No. 6CC-60, 6CC-220

By D. F. Smith

Legal Land Owner: Ralph E. and Dorothy E. Fulbright Address: COFFEE CREEK

Operator: SAME Address:

Water is delivered by:— 1. Private System; 2. Ditch Company; 3. State Project; 4. Federal Project; 5. Irrigation District

App. No. Decree No.	NAME OF APPROPRIATOR TO WHOM DECREED	NAME OF STREAM	Date App. Date Priority	Miner's Inches	In Use	NAME OF DITCH (Water Delivered By)	No.	R/F	Present Irr. Acres	Irrigable Acres
5-79	Jas. W. Carson	Unnamed Stream	6-1-01	200	S pl				—	—
		P.O.D. on or near SWSE								
		Sec. 21.								
		N. Fk. Coffee Cr.								

NOTE: R—Denotes Regular Irrigation. F—Flood Irrigation.

Adequate Supply: Yes..... No..... Explain.....

Remarks.....

River Basin: MISSOURI

Also in:								
Plat No.	Twp.	Rge.	Plat No.	Twp.	Rge.	Plat No.	Twp.	Rge.
Plat No.	Twp.	Rge.	Plat No.	Twp.	Rge.	Plat No.	Twp.	Rge.

Information From: FIELD SURVEY

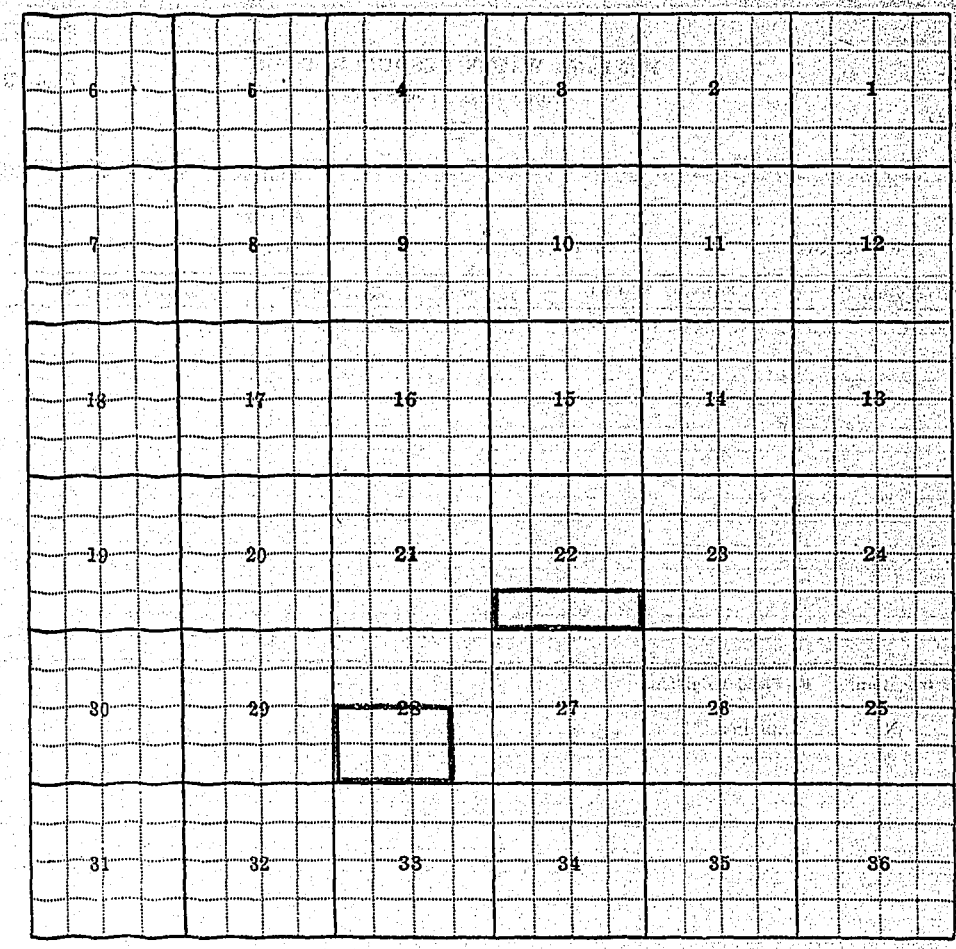

Land Ownership_____

_____

_____

F-1-A

County: Fergus

T. 19N R. 13E Plat No. 47

Farm Checked: Date 4-14-70

MONTANA WATER RESOURCES BOARD
Water Resources Survey

Photo No. 666-220

By D. F. Smith

Legal Land Owner: Frank J. Urs

Address: COFFEE CREEK

Operator: SAME

Address:

Water is delivered by:— 1. Private System; 2. Ditch Company; 3. State Project; 4. Federal Project; 5. Irrigation District

App. No. Decree No.	NAME OF APPROPRIATOR TO WHOM DECREED	NAME OF STREAM	Date App. Date Priority	Miner's Inches	In Use	NAME OF DITCH (Water Delivered By)	No.	R/F	Present Irr. Acres	Irrigable Acres
5-79	Jas. W. Carson	Unnamed Stream	6-1-01	200	S				—	—
		R.O.S. on or near SWSE								
		Sec. 21								
		N. Fk. Coffee Cr.								

NOTE: R—Denotes Regular Irrigation. F—Flood Irrigation.

Adequate Supply: Yes..... No..... Explain.....

Remarks.....

River Basin: MISSOURI

Also in: Plat No.	Twp.	Rge.	Plat No.	Twp.	Rge.	Plat No.	Twp.	Rge.
Plat No.	Twp.	Rge.	Plat No.	Twp.	Rge.	Plat No.	Twp.	Rge.

Information From:

FIELD SURVEY

6	5	4	3	2	1
7	8	9	10	11	12
18	17	16	15	14	13
19	20	21	22	23	24
30	29	28	27	26	25
31	32	33	34	35	36

Land Ownership.....

F-1-A

County Fergus

T. 19 N. R. 13 E. Plat No. 17

Farm Checked: Date 4-14-70

MONTANA WATER RESOURCES BOARD

Water Resources Survey

Photo No. GCC-218

By D. F. Smith

Legal Land Owner Hilma G. Tollefson

Address COFFEE CREEK

Operator SAME

Address

Water is delivered by:— 1. Private System; 2. Ditch Company; 3. State Project; 4. Federal Project; 5. Irrigation District

App. No. Decree No.	NAME OF APPROPRIATOR TO WHOM DECREED	NAME OF STREAM	Date App. Date Priority	Miner's Inches	In Use	NAME OF DITCH (Water Delivered By)	No.	R/F	Present Irr. Acres	Irrigable Acres
3-58	Mary Ross	N. Fk. Coffee Creek	4-5-97	350	NO pt.				—	—
		P.O.D. N. bank at or near center								

NOTE: R—Denotes Regular Irrigation. F—Flood Irrigation.

Adequate Supply: Yes..... No..... Explain.....

Remarks.

N. FK COFFEE CREEK IS USED FOR STOCK.

River Basin MISSOURI

Also in: Plat No..... Twp..... Rge.....	Plat No..... Twp..... Rge.....	Plat No..... Twp..... Rge.....
Plat No..... Twp..... Rge.....	Plat No..... Twp..... Rge.....	Plat No..... Twp..... Rge.....

Information From:

FIELD SURVEY

6	5	4	3	2	1
7	8	9	10	11	12
18	17	16	15	14	13
19	20	21	22	23	24
30	29	28	27	26	25
31	32	33	34	35	36

Land Ownership.....

.....

.....

F-1-A

County: Fergus

T. 19N R. 12E Plat No. 47

Farm Checked: Date 4-14-70

Photo No. 666-62

By D. Smith

MONTANA WATER RESOURCES BOARD

Water Resources Survey

Legal Land Owner: Agnes Jelinek

Address: COFFEE CREEK

Operator: JACK JELINEK

Address:

Water is delivered by:— 1. Private System; 2. Ditch Company; 3. State Project; 4. Federal Project; 5. Irrigation District

App. No. Decree No.	NAME OF APPROPRIATOR TO WHOM DECREED	NAME OF STREAM	Date App. Date Priority	Miner's Inches	In Use	NAME OF DITCH (Water Delivered By)	No.	R/F	Present Irr. Acres	Irrigable Acres
S-207	John F. Carson	Coffee Creek	6-10-01	200	NO				—	—
		P.O.D. SE corner of SW SE Sec. 35								
		and SW corner Sec. 35								
A-213	Long Investment Co.	Coffee Creek	9-9-08	2000	NO pd.				—	—
		P.O.D. NW ¼ end of dam Sec. 35.								

NOTE: R—Denotes Regular Irrigation. F—Flood Irrigation.

Adequate Supply: Yes..... No..... Explain.....

Remarks.....

COFFEE CREEK IS USED FOR STOCK

River Basin: MISSOURI

Also in: Plat No.	Twp.	Rge.	Plat No.	Twp.	Rge.	Plat No.	Twp.	Rge.
Plat No.	Twp.	Rge.	Plat No.	Twp.	Rge.	Plat No.	Twp.	Rge.

Information From:

GUS TESAREK & FIELD SURVEY (NEIGHBOR)

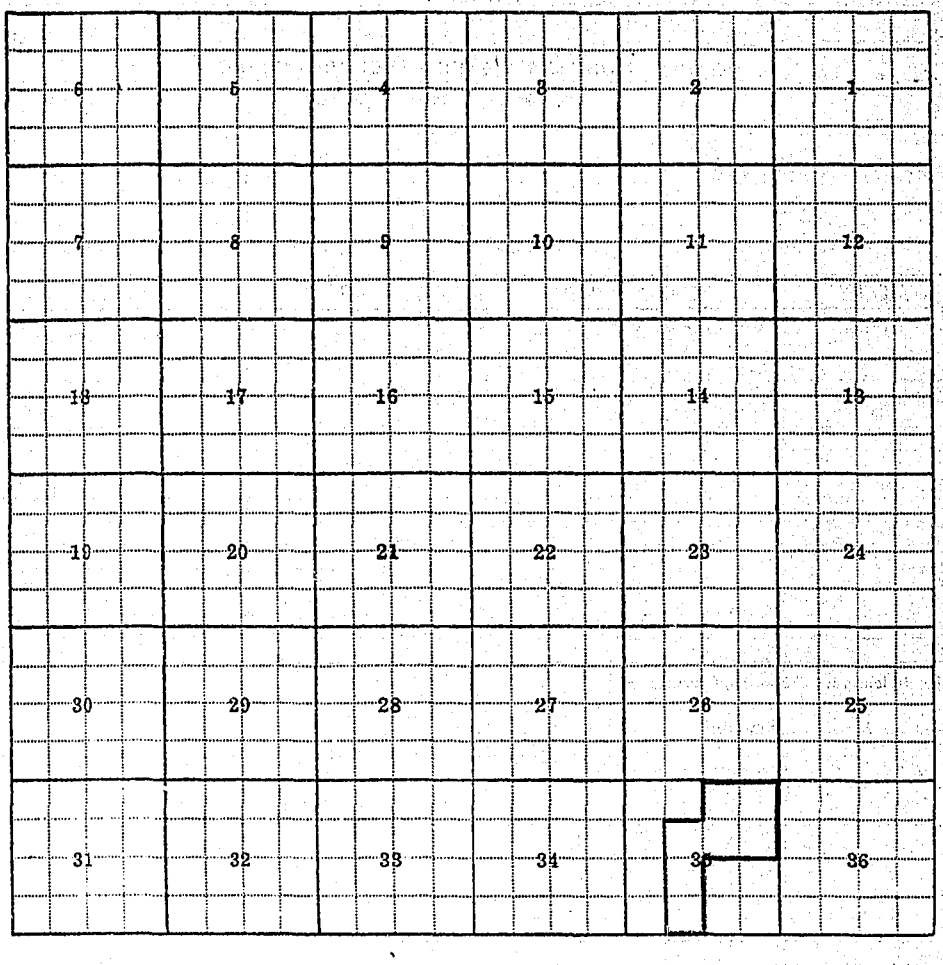

Land Ownership.....

.....

.....

F-1-A

County FERGUS

T 19N R 14E Plat No. 48

Farm Checked: Date 11-24-1969

MONTANA WATER RESOURCES BOARD
Water Resources Survey

Photo No. 6CC-241 E
6CC-216

By D. Smith

Legal Land Owner HIGH W. McINTOSH Address COFFEE CREEK

Operator SAME Address

Water is delivered by:— 1. Private System; 2. Ditch Company; 3. State Project; 4. Federal Project; 5. Irrigation District

App. No. Decree No.	NAME OF APPROPRIATOR TO WHOM DECREED	NAME OF STREAM	Date App. Date Priority	Miner's Inches	In Use	NAME OF DITCH (Water Delivered By)	No.	R/F	Present Irr. Acres	Irrigable Acres
2-517	FRANCIS M HAUN	CERTAIN SPRINGS	10-1-97	ALL	STOCK				—	—
	[illegible]	[illegible]								
	[illegible]	[illegible] ON HOWES CR.								
	P.O.D SPRING NWNW	SEC 18-19-14								
3-168	JOHN FOSTER	HOWES CREEK	10-25-00	200	STOCK(PI)					
	[illegible]									
	P.O.D SWR NWNW	SEC 18-19-14								

NOTE: R—Denotes Regular Irrigation. F—Flood Irrigation.

Adequate Supply: Yes..... No..... Explain.....

Remarks.....

River Basin JUDITH

Also in: Plat No..... Twp..... Rge.....	Plat No..... Twp..... Rge.....	Plat No..... Twp..... Rge.....
Plat No..... Twp..... Rge.....	Plat No..... Twp..... Rge.....	Plat No..... Twp..... Rge.....

Information From:
FIELD SURVEY
DORIS CAMPBELL
(NEIGHBOR)

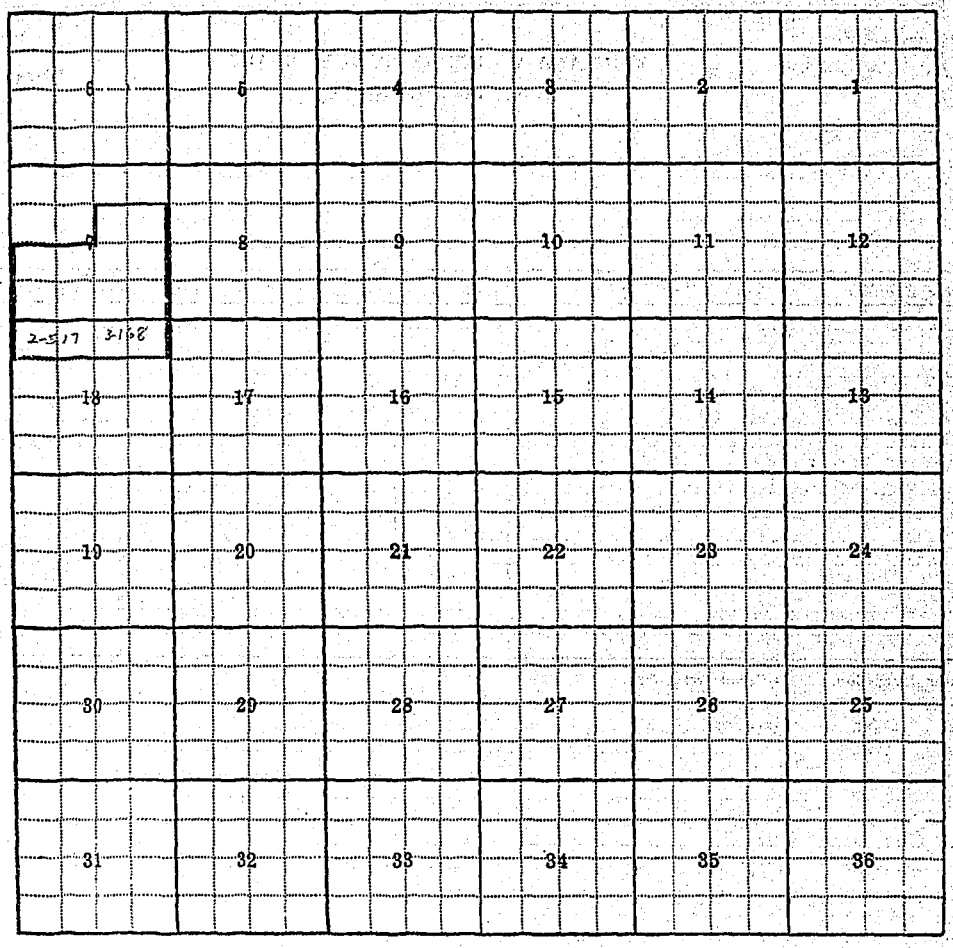

Land Ownership_____

F-1-A

County FERGUS

T. 19N R. 14E Plat No. 48

Farm Checked: Date 11-24-1969

MONTANA WATER RESOURCES BOARD
Water Resources Survey

Photo No. 6CC-64 &
6CC-216

By D. Smith

Legal Land Owner HILMA G. TOLLEFSON Address ?

Operator LEON CARPENTER Address DENTON

Water is delivered by:— 1. Private System; 2. Ditch Company; 3. State Project; 4. Federal Project; 5. Irrigation District

App. No. Decree No.	NAME OF APPROPRIATOR TO WHOM DECREED	NAME OF STREAM	Date App. Date Priority	Miner's Inches	In Use	NAME OF DITCH (Water Delivered By)	No.	R/F	Present Irr. Acres	Irrigable Acres
5-78	HELEN Mc. N. ROSS	UNNAMED COULEE	6-1-01	400	NO				—	—
	SE SE Sec. 23-19-13	[illegible] on SE NW Sec. 24-19-13								
5-77	ANDREW JOSS	UNNAMED COULEE	6-1-01	200	NO				—	—
	NENE Sec. 26-19-13									

NOTE: R—Denotes Regular Irrigation. F—Flood Irrigation.

Adequate Supply: Yes..... No..... Explain.....

Remarks.....

River Basin JUDITH

Also in: Plat No..... Twp..... Rge.....	Plat No..... Twp..... Rge.....	Plat No..... Twp..... Rge.....
Plat No..... Twp..... Rge.....	Plat No..... Twp..... Rge.....	Plat No..... Twp..... Rge.....

Information From:
FIELD SURVEY &
DORIS CAMPBELL
(NEIGHBOR)

6	5	4	3	2	1
7	8	9	10	11	12
18	17	16	15	14	13
19 (s-78)	20	21	22	23	24
30 (s-77, 77)	29	28	27	26	25
31	32	33	34	35	36

Land Ownership_____

F-1-A

County FERGUS

T 19N R 14E Plat No. 48

Farm Checked: Date 11-21-1969

MONTANA WATER RESOURCES BOARD
Water Resources Survey

Photo No. 6CC-245, 6CC-243 & 6CC-214

By D. Smith

Legal Land Owner STATE Address

Operator CHARLES KINGSBURY Address COFFEE CREEK

Water is delivered by:— 1. Private System; 2. Ditch Company; 3. State Project; 4. Federal Project; 5. Irrigation District

App. No. Decree No.	NAME OF APPROPRIATOR TO WHOM DECREED	NAME OF STREAM	Date App. Date Priority	Miner's Inches	In Use	NAME OF DITCH (Water Delivered By)	No.	R/F	Present Irr. Acres	Irrigable Acres
* 5-54	WM. E CORT	UNNAMED STREAM	6-15-02	40	NO				—	—
	N [illegible] 100 [illegible]	[illegible]								
	S [illegible] 15 [illegible]	[illegible]								
3-372	GEO. J. WAREHAM	COFFEE CREEK & TRIB	5-1-99	150	STOCK				—	—
	[illegible]	[illegible] JN-7E18.02								
	[illegible]	[illegible]								
POD	SWR SWSE SEC	3-19N-14E								

NOTE: R—Denotes Regular Irrigation. F—Flood Irrigation.

Adequate Supply: Yes..... No..... Explain.....

Remarks

* THERE IS A SPRING ON THIS DRAINAGE THAT IS USED FOR STOCK & DOMESTIC (HOUSEHOLD)
SPRING IS IN NESW SEC 3-19N-14E

River Basin JUDITH

Also in: Plat No. Twp. Rge.	Plat No. Twp. Rge.	Plat No. Twp. Rge.
Plat No. Twp. Rge.	Plat No. Twp. Rge.	Plat No. Twp. Rge.

Information From:
CHARLES KINGSBURY

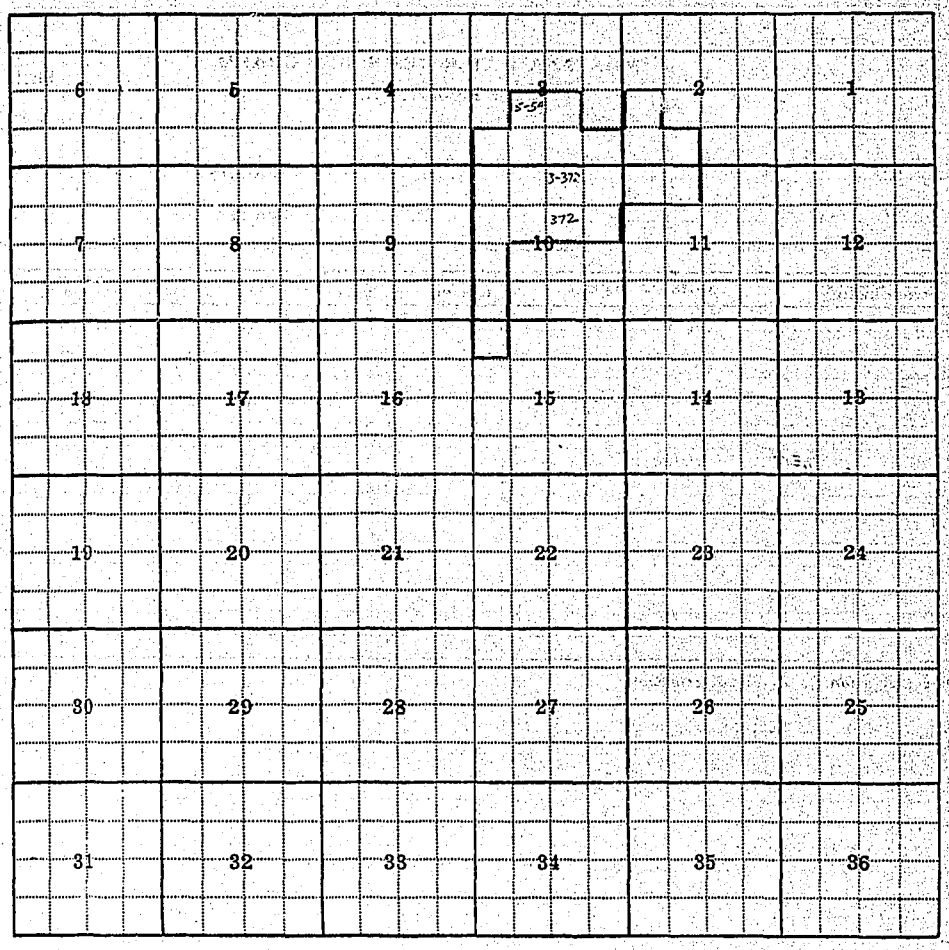

Land Ownership

F-1-A

County FERGUS

T 19N R 14E Plat No. 48

Farm Checked: Date 11-24-1969

MONTANA WATER RESOURCES BOARD

Water Resources Survey

Photo No. 6 CC-245

By D. Smith

Legal Land Owner CHARLES M. & RUTH ALLEN Address DENTON

Operator WALLACE AYERS Address DENTON

Water is delivered by:— 1. Private System; 2. Ditch Company; 3. State Project; 4. Federal Project; 5. Irrigation District

App. No. Decree No.	NAME OF APPROPRIATOR TO WHOM DECREED	NAME OF STREAM	Date App. Date Priority	Miner's Inches	In Use	NAME OF DITCH (Water Delivered By)	No.	R/F	Present Irr. Acres	Irrigable Acres
3-55	PATRICK LEARY	MOUNTAIN VIEW CREEK	AUG. - 1896	160	S				—	—
	P.O.D SESE SEC 1 - 19N - 14E									

NOTE: R—Denotes Regular Irrigation. F—Flood Irrigation.

Adequate Supply: Yes..... No..... Explain.....

Remarks.....

River Basin JUDITH

Also in: Plat No.	Twp.	Rge.	Plat No.	Twp.	Rge.	Plat No.	Twp.	Rge.
Plat No.	Twp.	Rge.	Plat No.	Twp.	Rge.	Plat No.	Twp.	Rge.

Information From: WALLACE AYERS



Land Ownership

F-1-A

County FERGUS

T. 19N R. 14 E Plat No. 48

Farm Checked: Date 11-24-1969

MONTANA WATER RESOURCES BOARD

Water Resources Survey

Photo No. 6CC-68 & 6CC-212

By D. Smith

Legal Land Owner ALTON FARMS INC. Address DENTON

Operator SAME Address

Water is delivered by:— 1. Private System; 2. Ditch Company; 3. State Project; 4. Federal Project; 5. Irrigation District

App. No. Decree No.	NAME OF APPROPRIATOR TO WHOM DECREED	NAME OF STREAM	Date App. Date Priority	Miner's Inches	In Use	NAME OF DITCH (Water Delivered By)	No.	R/F	Present Irr. Acres	Irrigable Acres
✓ 5-224	FRED A. ALTON & AMANDUS STROM	UNNAMED SPRING & COULEE	JUNE-03	400	STOCK(PT)				—	—
	[illegible]									
P.O.D.	SWR SESW SEC	29-19-14								
✓ 5-225	AMANDUS STROM	UNNAMED SPRING & COULEE	JUNE-03	200	STOCK				—	—
	[illegible]									
P.O.D.	SPRING SENW SEC	25-19-14								
✓ 3-572	JOSEPH GAUBAUX	SMITH COULEE	5-1-02	200	NO				—	—
	[illegible]									
	[illegible]	SWNE Sec. 30-19-14								

NOTE: R—Denotes Regular Irrigation. F—Flood Irrigation.

Adequate Supply: Yes..... No..... Explain.....

Remarks.....

River Basin JUDITH

Also in: Plat No..... Twp..... Rge.....	Plat No..... Twp..... Rge.....	Plat No..... Twp..... Rge.....
Plat No..... Twp..... Rge.....	Plat No..... Twp..... Rge.....	Plat No..... Twp..... Rge.....

Information From:
FIELD SURVEY &
CHAS. KINGSBURY
(NEIGHBOR)

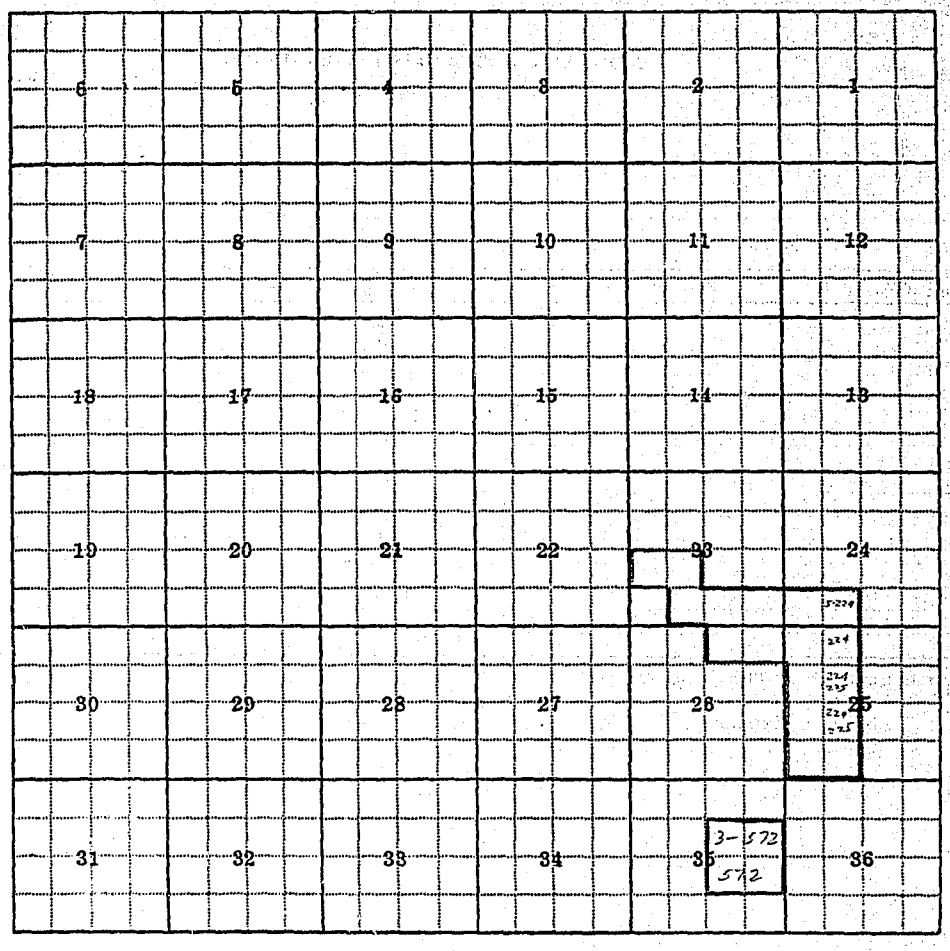

Land Ownership_____

F-1-A

County FERGUS

T. 19 N R. 14 E Plat No. 49

Farm Checked: Date 11-24-1969

MONTANA WATER RESOURCES BOARD

Water Resources Survey

Photo No. 6CC-241

By D. Smith

Legal Land Owner JOSEPH P & AGNES E. LEACH Address COFFEE CREEK

Operator SAME Address

Water is delivered by:— 1. Private System; 2. Ditch Company; 3. State Project; 4. Federal Project; 5. Irrigation District

App. No. Decree No.	NAME OF APPROPRIATOR TO WHOM DECREED	NAME OF STREAM	Date App. Date Priority	Miner's Inches	In Use	NAME OF DITCH (Water Delivered By)	No.	R/F	Present Irr. Acres	Irrigable Acres
S-405	JOHN WALCH	CERTAIN COULEE	4-15-05	160	NO				—	—
	NE 4 SEC. 12 19N-13E									

NOTE: R—Denotes Regular Irrigation. F—Flood Irrigation.

Adequate Supply: Yes..... No..... Explain.....

Remarks.....

River Basin JUDITH

Also in: Plat No..... Twp..... Rge.....	Plat No..... Twp..... Rge.....	Plat No..... Twp..... Rge.....
Plat No..... Twp..... Rge.....	Plat No..... Twp..... Rge.....	Plat No..... Twp..... Rge.....

Information From: FIELD SURVEY & DORIS CAMPBELL (NEIGHBOR)

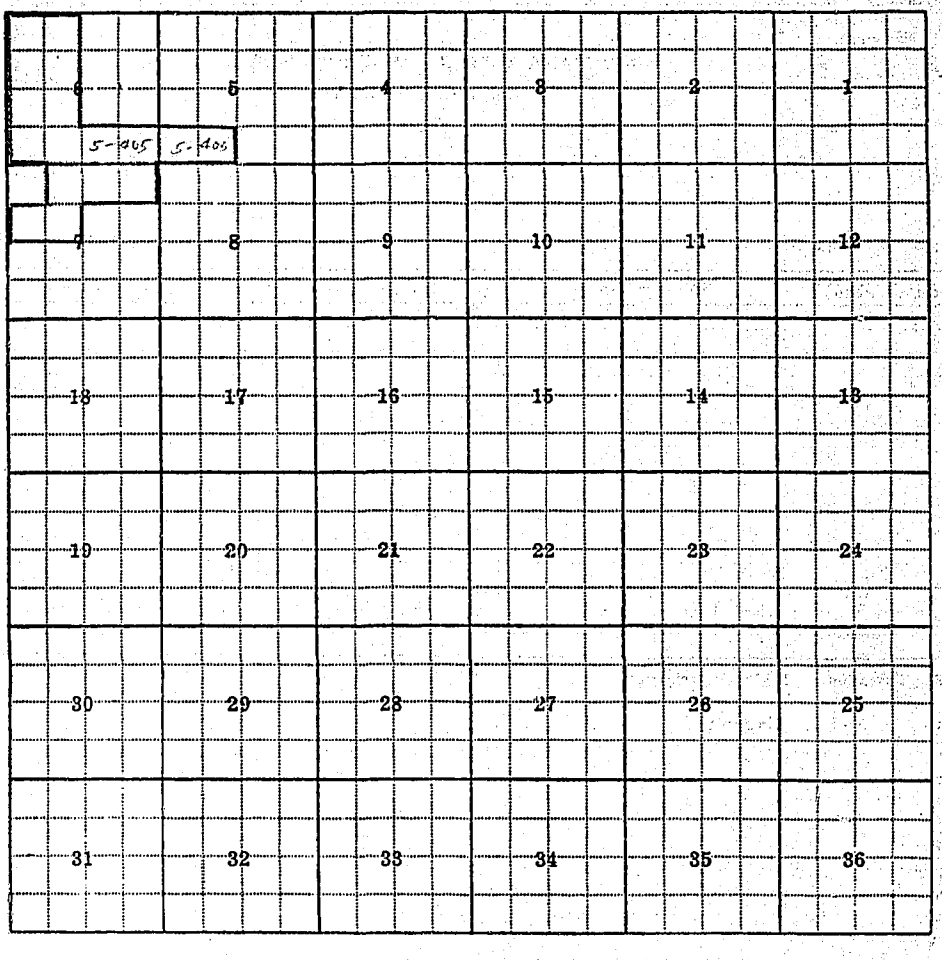

Land Ownership

F-1-A

County FERGUS

T. 19N R. 14E Plat No. 48

Farm Checked: Date 11-24-1969

MONTANA WATER RESOURCES BOARD

Water Resources Survey

Photo No. 6CC-68

By D. Smith

Legal Land Owner EDWARD J. & GOLDA H. LEININGER (EDWARD DECEASED) Address DENTON

Operator WOODY LEININGER Address DENTON

Water is delivered by:— 1. Private System; 2. Ditch Company; 3. State Project; 4. Federal Project; 5. Irrigation District

App. No. Decree No.	NAME OF APPROPRIATOR TO WHOM DECREED	NAME OF STREAM	Date App. Date Priority	Miner's Inches	In Use	NAME OF DITCH (Water Delivered By)	No.	R/F	Present Irr. Acres	Irrigable Acres
S-224	FRED A. ALTON &	UNNAMED SPRING & COULEE	JUNE-03	400	NO (DI)				—	—
	AMANDUS STROM									
	N. Bi... SESW Sec 24 - 19-14									

NOTE: R—Denotes Regular Irrigation. F—Flood Irrigation.

Adequate Supply: Yes..... No..... Explain.....

Remarks.....

River Basin JUDITH

Also in: Plat No..... Twp..... Rge.....	Plat No..... Twp..... Rge.....	Plat No..... Twp..... Rge.....
Plat No..... Twp..... Rge.....	Plat No..... Twp..... Rge.....	Plat No..... Twp..... Rge.....

Information From: FIELD SURVEY & CHAS. KINGSBURY (NEIGHBOR)

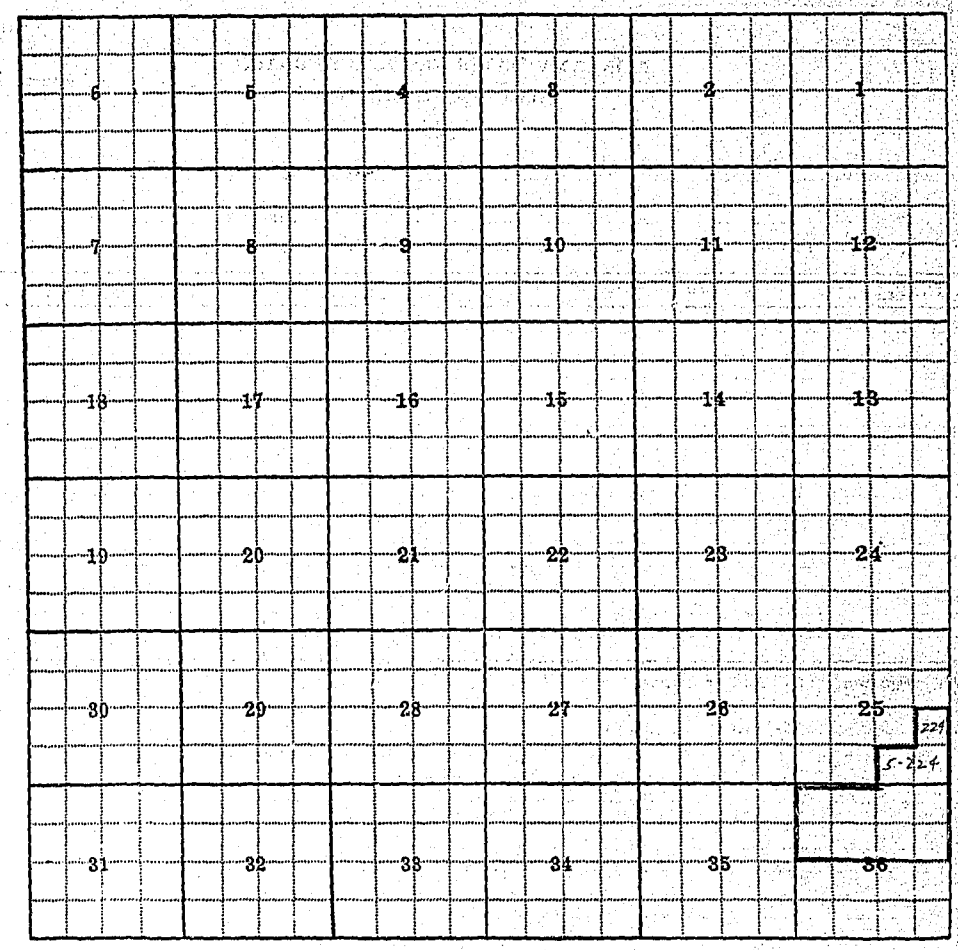

Land Ownership

F-1-A

County FERGUS

T 19N R 14E Plat No. 48

Farm Checked: Date 11-21-1969

MONTANA WATER RESOURCES BOARD

Water Resources Survey

Photo No. 6CC-241

By D. Smith

6CC-216 & 6CC-243

Legal Land Owner W. P. & DORIS CAMPBELL Address COFFEE CREEK

Operator SAME Address

Water is delivered by:— 1. Private System; 2. Ditch Company; 3. State Project; 4. Federal Project; 5. Irrigation District

App. No. Decree No.	NAME OF APPROPRIATOR TO WHOM DECREED	NAME OF STREAM	Date App. Date Priority	Miner's Inches	In Use	NAME OF DITCH (Water Delivered By)	No.	R/F	Present Irr. Acres	Irrigable Acres
3-168	JOHN FOSTER	HOWES CREEK	10-25-00	200	NO(PP)				—	—
	ALVINE Sec 15-19-14									

NOTE: R—Denotes Regular Irrigation. F—Flood Irrigation.

Adequate Supply: Yes..... No..... Explain.....

Remarks.....

River Basin JUDITH

Also in: Plat No..... Twp..... Rge.....	Plat No..... Twp..... Rge.....	Plat No..... Twp..... Rge.....
Plat No..... Twp..... Rge.....	Plat No..... Twp..... Rge.....	Plat No..... Twp..... Rge.....

Information From:

DORIS CAMPBELL

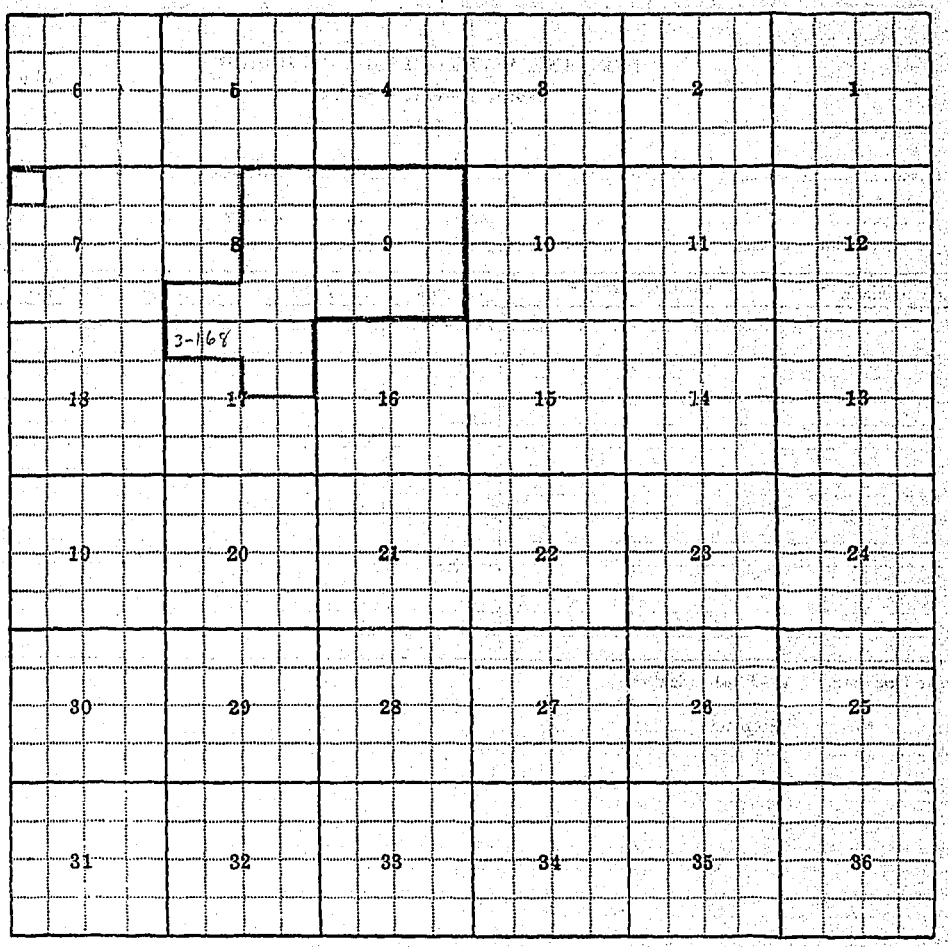

Land Ownership

F-1-A

County FERGUS T 19N R 15E Plat No. 49

Farm Checked: Date 4-15-70

MONTANA WATER RESOURCES BOARD

Water Resources Survey

Photo No. 6CC-299

By GARY WILSERMAN

Legal Land Owner EMIL A & CARRA MELZE Address NORTH OF DENTON

Operator SAME Address SAME

Water is delivered by:— 1. Private System; 2. Ditch Company; 3. State Project; 4. Federal Project; 5. Irrigation District

App. No. Decree No.	NAME OF APPROPRIATOR TO WHOM DECREED	NAME OF STREAM	Date App. Date Priority	Miner's Inches	In Use	NAME OF DITCH (Water Delivered By)	No.	R/F	Present Irr. Acres	Irrigable Acres
X 3-2RO	EDWARD C. FAISN	BLOOD CREEK	5-1-00	200	NO				—	—
D.D.A	NORTH BANK AT OR NEAR THE CENTER OF									
SW¼	NW¼ SEC 1 T17N-R 15E									

NOTE: R—Denotes Regular Irrigation. F—Flood Irrigation.

Adequate Supply: Yes..... No..... Explain.....

Remarks

* THE WATER RIGHT LISTING IN COURT HOUSE GAVE NO ERU.

River Basin TUDITH

Also in: Plat No. Twp. Rge.	Plat No. Twp. Rge.	Plat No. Twp. Rge.
Plat No. Twp. Rge.	Plat No. Twp. Rge.	Plat No. Twp. Rge.

Information From:

FIELD SURVEY

2.280

6	5	4	3	2	1
7	8	9	10	11	12
18	17	16	15	14	13
19	20	21	22	23	24
30	29	28	27	26	25
31	32	33	34	35	36

Land Ownership.....