

Land Ownership

F-1-A

County FERGUS

T22N R20E Plat No. 14

Farm Checked: Date 9-13-70

MONTANA WATER RESOURCES BOARD
Water Resources Survey

Photo No. 8CC-88

By RON HAYNES & BILL FLYNN

Legal Land Owner NELLIE FREENOR Address UNKNOWN

Operator TOM H. FORD Address WINIFRED

Water is delivered by:— (1.) Private System; 2. Ditch Company; 3. State Project; 4. Federal Project; 5. Irrigation District

App. No. Decree No.	NAME OF APPROPRIATOR TO WHOM DECREED	NAME OF STREAM	Date App. Date Priority	Miner's Inches	In Use	NAME OF DITCH (Water Delivered By)	No.	R/F	Present Irr. Acres	Irrigable Acres
7-89A	TOM FORD	2 UNNAMED COULEES	10-15-51	POD. UP 930 ft.	7-5-PT.	FORD DAM & DITCH	1	R	25	—
		P.O.D. NWNW SEC. 8 T22N-R20E								
		W. FK. TAFFY RIDGE CR.								

NOTE: R—Denotes Regular Irrigation. F—Flood Irrigation.

Adequate Supply: Yes..... No..... Explain.....

Remarks.....

⊗ W.R. FILED ON LAND HE OWNS & OPERATES - 7-89A also on Tom Ford land.

River Basin MISSOURI

Also in: Plat No..... Twp..... Rge.....	Plat No..... Twp..... Rge.....	Plat No..... Twp..... Rge.....
Plat No..... Twp..... Rge.....	Plat No..... Twp..... Rge.....	Plat No..... Twp..... Rge.....

Information From: TOM FORD

6	5	4	3	2	1
7	8	9	10	11	12
18	17	16	15	14	13
19	20	21	22	23	24
30	29	28	27	26	25
31	32	33	34	35	36

Land Ownership_____

F-1-A

County FERGUS

T 22N R 18E Plat No. 12

Farm Checked: Date 4-8-70

MONTANA WATER RESOURCES BOARD

Water Resources Survey

Photo No.

By B. FLYNN & R. HAYNES

Legal Land Owner NOT PLACED ON EXACT OWNERSHIP (NLO) Address

Operator Address

Water is delivered by:— 1. Private System; 2. Ditch Company; 3. State Project; 4. Federal Project; 5. Irrigation District

App. No. Decree No.	NAME OF APPROPRIATOR TO WHOM DECREED	NAME OF STREAM	Date App. Date Priority	Miner's Inches	In Use	NAME OF DITCH (Water Delivered By)	No.	R/F	Present Irr. Acres	Irrigable Acres
3-367	SAM MAULAND	TAFFY RIDGE CREEK	4-1-98	200	NO				—	—
		P.O.D. ABOUT ½ MILE	ABOVE &	EAST	OF					
		JUNCTION OF SO FK.	TAFFY	RIDGE	CREEK					
		& WITH MAIN CREEK								

NOTE: R—Denotes Regular Irrigation. F—Flood Irrigation.

Adequate Supply: Yes..... No..... Explain

Remarks

COULD NOT LOCATE S. FK. TAFFY CR. — WR. MAY NOT BELONG IN THIS PLAT

River Basin MISSOURI

Also in: Plat No. Twp. Rge.	Plat No. Twp. Rge.	Plat No. Twp. Rge.
Plat No. Twp. Rge.	Plat No. Twp. Rge.	Plat No. Twp. Rge.

Information From:

FIELD SURVEY

F-1-A

County FERGUS

T22N R20E Plat No. 14

Farm Checked: Date 1-13-70

MONTANA WATER RESOURCES BOARD

Water Resources Survey

Photo No. BCC-192, 7CC-259, 7CC-256, 7CC-258

By B. FLYNN & R. NAYNES

Legal Land Owner OTHAR LIMPUS Address WINIFRED

Operator SAME Address SAME

Water is delivered by:— (1) Private System; 2. Ditch Company; 3. State Project; 4. Federal Project; 5. Irrigation District

App. No. Decree No.	NAME OF APPROPRIATOR TO WHOM DECREED	NAME OF STREAM	Date App. Date Priority	Miner's Inches	In Use	NAME OF DITCH (Water Delivered By)	No.	R/F	Present Irr. Acres	Irrigable Acres
* USE	OTHAR LIMPUS	TAFFY CREEK	ABOUT 1948		S PA	LIMPUS DAM #1 DITCH	1	R	0X	40
		TRIB OF TAFFY CR.	"		S PA	" #2 "		R	0X	14
		P.D.D. #1 S½ SENW¼ N½ NESW SEC. 29								
		P.D.D. #2 SWSE SEC. 29								
*	KNOWN AS FK. SALLY ROSE CREEK									

NOTE: (R)—Denotes Regular Irrigation. F—Flood Irrigation.

Adequate Supply: Yes..... No..... Explain.....

Remarks NONE OF THESE FIELDS HAVE BEEN IRR IN THE PAST 9 YRS DUE TO LACK OF WATER & NEED FOR IMPROVEMENTS ON THE SYSTEM - LIMPUS INTENDS TO EXPERIMENT WITH A SPRINKLER SYSTEM TO MAKE BETTER USE OF WATER SUPPLY

This use right used on Other Limpus and Mike Limpus land.

River Basin MISSOURI

Also in: Plat No. Twp. Rge.	Plat No. Twp. Rge.	Plat No. Twp. Rge.
Plat No. Twp. Rge.	Plat No. Twp. Rge.	Plat No. Twp. Rge.

Information From: OTHAR LIMPUS

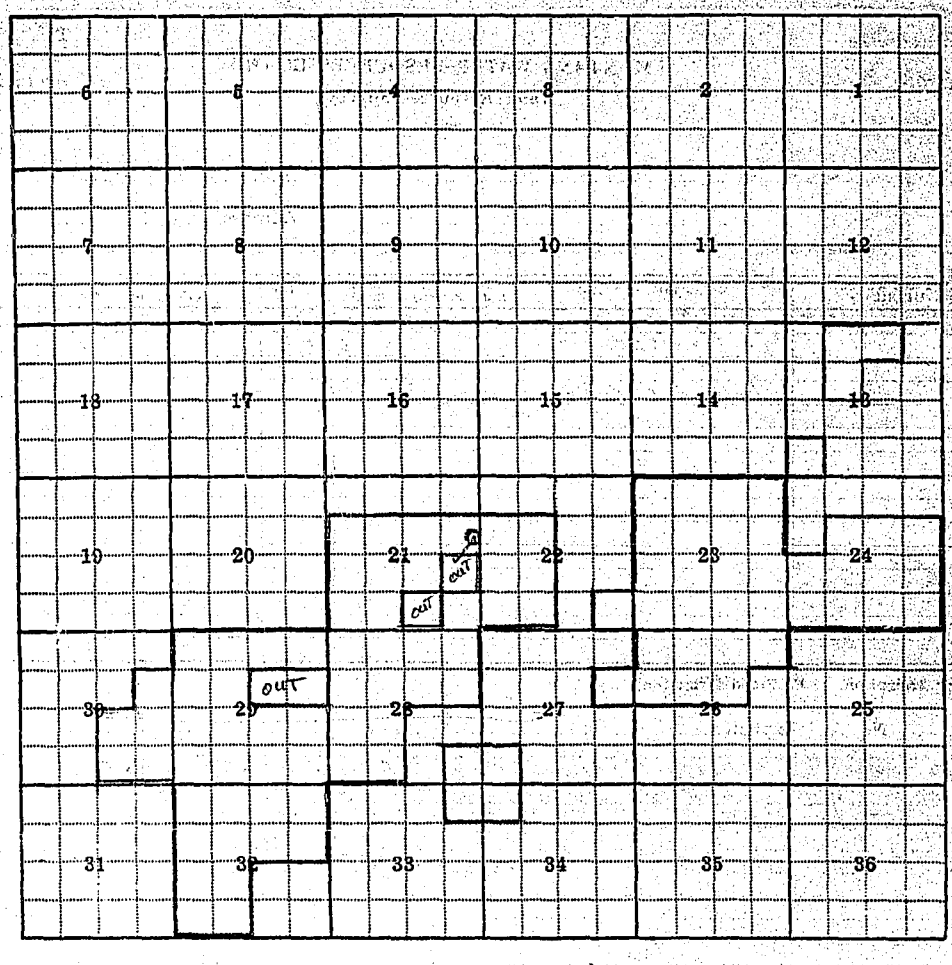

Land Ownership

F-1-A

County FERGUS

T 22N R 20E Plat No. 14

Farm Checked: Date 1-13-70

MONTANA WATER RESOURCES BOARD

Water Resources Survey

Photo No. 8CC-88, 8CC-90

By ROD HAYNES & BILL FLYNN

Legal Land Owner TOM H. & AUDREY FORD Address WINIFRED

Operator SAME Address SAME

Water is delivered by:— (1) Private System; 2. Ditch Company; 3. State Project; 4. Federal Project; 5. Irrigation District

App. No. Decree No.	NAME OF APPROPRIATOR TO WHOM DECREED	NAME OF STREAM	Date App. Date Priority	Miner's Inches	In Use	NAME OF DITCH (Water Delivered By)	No.	R/F	Present Irr. Acres	Irrigable Acres
7-89 A	TOM FORD	2 UNNAMED COULEES	10-15-51	600 cfs 900 AF	I.S.-Pr.	FORD DAM & DITCH	1	R	54.	—
		P.O.D. NW NW SEC. 8 T22N- R20E								
		D.F.K. OF TAFFY								
		RIDGE CR.								

NOTE: (R)—Denotes Regular Irrigation. F—Flood Irrigation.

Adequate Supply: Yes..... No..... Explain.....

Remarks.....

(2) WR FILED ON SOME LAND HE OWNS & SOME HE OPERATES

7-89A also on Nellie Freener land.

River Basin MISSOURI

Also in: Plat No.	Twp.	Rge.	Plat No.	Twp.	Rge.	Plat No.	Twp.	Rge.
Plat No.	Twp.	Rge.	Plat No.	Twp.	Rge.	Plat No.	Twp.	Rge.

Information From: TOM FORD



Land Ownership

F-1-A

County FERGUS

T 22N R 23E Plat No. 17

Farm Checked: Date 4-24-70

MONTANA WATER RESOURCES BOARD

Water Resources Survey

Photo No. 4N-35, 4N-33

By JIM REHBEIN

Legal Land Owner USA FISH & WILDLIFE & CORP OF ENG. Address

Operator VA (BUD) NORSKOG (HAY ONLY) Address WINFRED, MONT

Water is delivered by:— 1. Private System; 2. Ditch Company; 3. State Project; (4) Federal Project; 5. Irrigation District

App. No. Decree No.	NAME OF APPROPRIATOR TO WHOM DECREED	NAME OF STREAM	Date App. Date Priority	Miner's Inches	In Use	NAME OF DITCH (Water Delivered By)	No.	R/F	Present Irr. Acres	Irrigable Acres
6-193	CHAS M KNOX	MISSOURI RIVER	6-5-08	160	I	NORSKOG PUMP & DITCH	1	R	89	PX25
* USF	US FISH & GAME	MISSOURI RIVER	1930	? 8" PUMP	I	US. FISH & GAME PUMP DITCH & LAKE	4	R	89	—

NOTE: R—Denotes Regular Irrigation. F—Flood Irrigation.

Adequate Supply: Yes..... No..... Explain.....

Remarks.....

* US FISH & GAME IRRIGATE THIS THEMSELVES FOR THEIR WILD LIFE MANAGEMENT PROGRAM. BUD NORSKOG HAYS IT ONLY & THEN ITS DIFFERENT PLATS EACH YEAR. THEY HAVE BEEN IRRIGATING SINCE 1930. THEY HAD A 10 IN. PUMP BUT NOW USE AN 8 IN PUMP. THEY HAVE FILED NO WATER RIGHT HERE. THEY HAVE BUILT A LAKE IN THE SENE SEC. 17 FOR THEIR WILDLIFE PROJECT. SOME OF THE TREES HAVE BEEN CLEARED & THEY PLOW UP & RESEED SOME OF THIS EACH YEAR.

River Basin MISSOURI

Also in: Plat No..... Twp..... Rge..... Plat No..... Twp..... Rge..... Plat No..... Twp..... Rge.....
Plat No..... Twp..... Rge..... Plat No..... Twp..... Rge..... Plat No..... Twp..... Rge.....

Information From: BUD NORSKOG

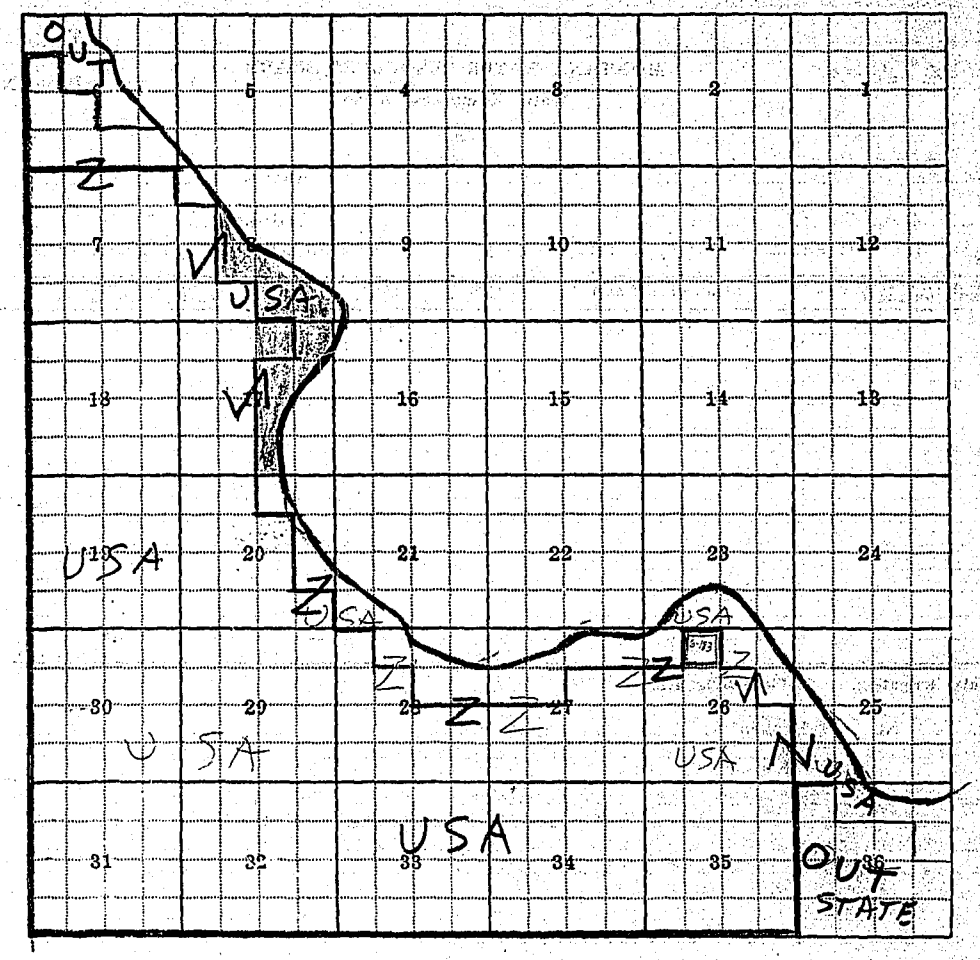

Land Ownership

F-1-A

County FERGUS

T 21N R 15E Plat No. 19

Farm Checked: Date 4-17-70

MONTANA WATER RESOURCES BOARD
Water Resources Survey

Photo No. 200-138, 200-230

By T. Reynolds

Legal Land Owner MARY L COLE & MARY ARMSTRONG Address DENTON, MONT

Operator SAME Address

Water is delivered by:— 1. Private System; 2. Ditch Company; 3. State Project; 4. Federal Project; 5. Irrigation District

App. No. Decree No.	NAME OF APPROPRIATOR TO WHOM DECREED	NAME OF STREAM	Date App. Date Priority	Miner's Inches	In Use	NAME OF DITCH (Water Delivered By)	No.	R/F	Present Irr. Acres	Irrigable Acres
4-96	JOE A. JONES	SPRINGS TRIB. ARROW CREEK	2-1-10	200	NO				—	—
O.D.D	NE4 SE5 31 T21N R15E									
	SENE									
4-141	JOHN E & CHAS S. ALFREY	SPRING CREEK	2-5-03	300	NO (P)				—	—

NOTE: R—Denotes Regular Irrigation. F—Flood Irrigation.

Adequate Supply: Yes..... No..... Explain.....

Remarks

MARY L COLE & MARY ARMSTRONG DO USE ARROW CR. IT TRIBS FOR WATERING STOCK.

River Basin MISSOURI

Also in: Plat No. Twp. Rge.	Plat No. Twp. Rge.	Plat No. Twp. Rge.
Plat No. Twp. Rge.	Plat No. Twp. Rge.	Plat No. Twp. Rge.

Information From: FIELD SURVEY

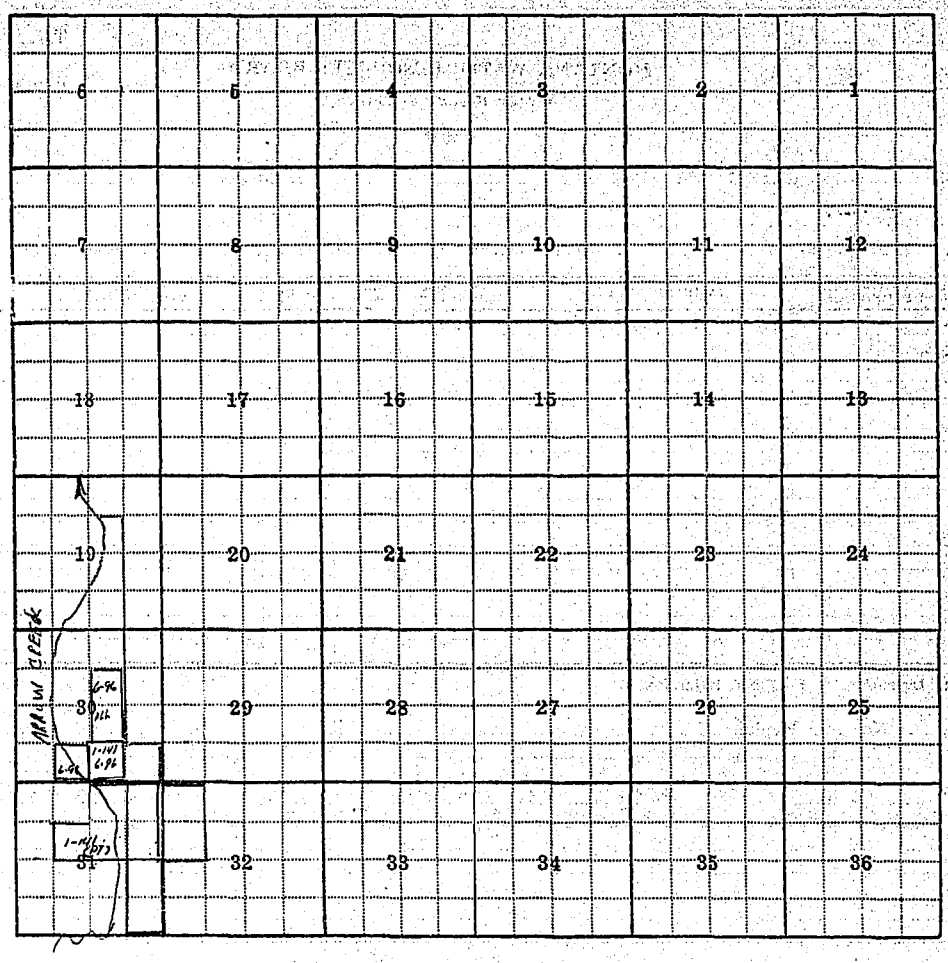

Land Ownership

F-1-A

County FERGUS

T 21N R 15E Plat No. 19

Farm Checked: Date 4-15-70

MONTANA WATER RESOURCES BOARD

Water Resources Survey

Photo No. 7CC-214, 218, 220

7CC-142

By T. Reynolds

Legal Land Owner EVERS RANCH COMPANY Address DENTON, MONT

Operator SAME Address

Water is delivered by:— 1. Private System; 2. Ditch Company; 3. State Project; 4. Federal Project; 5. Irrigation District

App. No. Decree No.	NAME OF APPROPRIATOR TO WHOM DECREED	NAME OF STREAM	Date App. Date Priority	Miner's Inches	In Use	NAME OF DITCH (Water Delivered By)	No.	R/F	Present Irr. Acres	Irrigable Acres
* 4-151	WILLIAM F EVERS	RED COULEE	9-10-03	160	NO		NLD		—	—
P.O.D	ONE ON SW¼ CORNER OF	SAID CLAIM TWO WEST END	OF CLAIM &							
3½	MILE EAST FROM CLAIM	PUT IN SEC. 2 AS	TRIB.	OF	MUTTON (DALE) CR.					
		(CLYDE)								
** 5-595	MATILDA L EVERS	DEER SPRING CR.	5-1-04	500	NO				—	—
	at or near ¼ mi. W. of	W line of said land	(SUPPOSED	TO BE.	SEC 14)	SW¼NW¼				
* 5-301	HERMAN C. EVERS	BOB CAT COULEE	3-15-02	200	NO		NLD		—	—

NOTE: R—Denotes Regular Irrigation. F—Flood Irrigation.

Adequate Supply: Yes..... No..... Explain.....

Remarks.....

* COULD NOT LOCATE RED COULEE OR BOB CAT COULEE

** DEER SPRING (NOW KNOWN AS CLYDE CR) CREEK IS USED FOR STOCK

River Basin MISSOURI

Also in: Plat No..... Twp..... Rge.....	Plat No..... Twp..... Rge.....	Plat No..... Twp..... Rge.....
Plat No..... Twp..... Rge.....	Plat No..... Twp..... Rge.....	Plat No..... Twp..... Rge.....

Information From:

HENRY DE KLYEN
(FARM HAND)

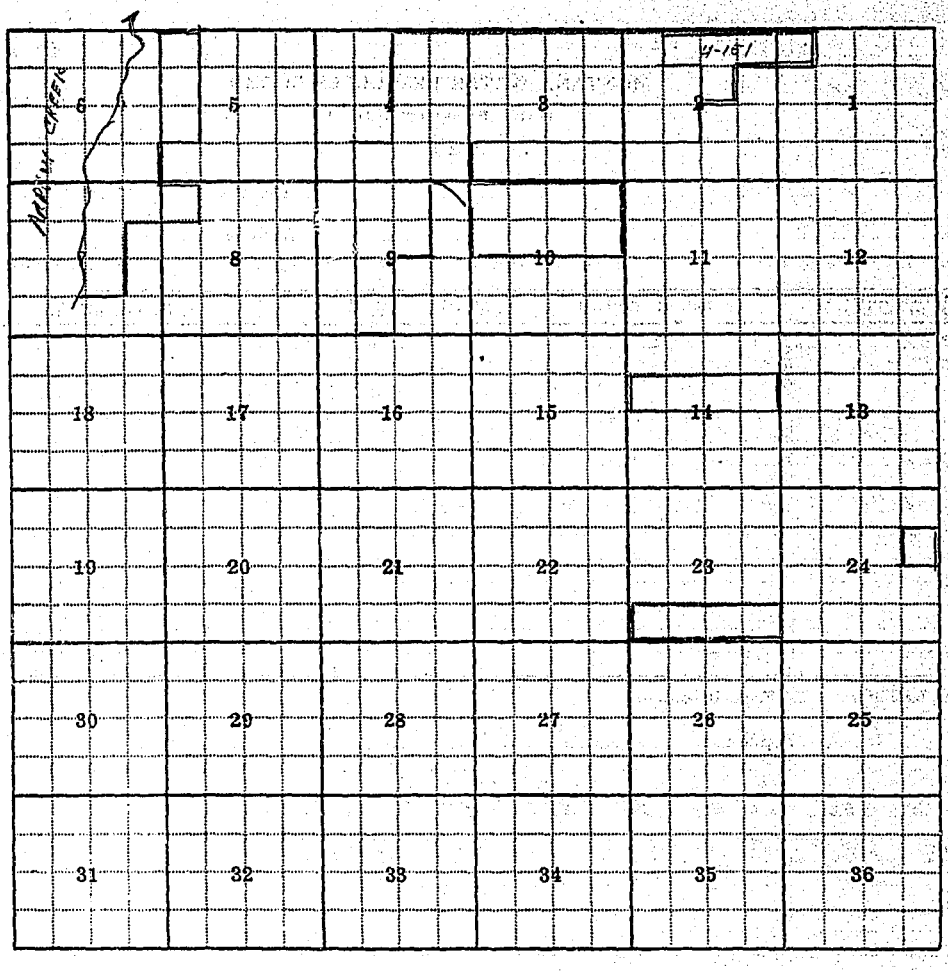

Land Ownership_____

F-1-A

County FERGUS

T 21N R 15E Plat No. 19

Farm Checked: Date 4-17-70

MONTANA WATER RESOURCES BOARD

Water Resources Survey

Photo No. 22C-218, 220, 128, 122, 130

By T. Reynolds

Legal Land Owner U.S.A. Address

Operator EVERS RANCH CO. Address DENTON, MONT.

Water is delivered by:— 1. Private System; 2. Ditch Company; 3. State Project; 4. Federal Project; 5. Irrigation District

App. No. Decree No.	NAME OF APPROPRIATOR TO WHOM DECREED	NAME OF STREAM	Date App. Date Priority	Miner's Inches	In Use	NAME OF DITCH (Water Delivered By)	No.	R/F	Present Irr. Acres	Irrigable Acres
* 5-418	GEORGE A ACKERLY	UNNAMED TRIBS ARROW CR	2-15-02	200	NO				—	—
I.P.U.	SESW SEC. 8 E½NW, NWNE SEC. 17									
P.O.D.	1¼ MI. EAST OF SAID LAND									
4-141	JOHN B & CHAS S ACKERLEY	SPRING CREEK	5-2-03	320	NO (P)				—	—
P.O.D	D.L.E. = 1089 & 1056									

NOTE: R—Denotes Regular Irrigation. F—Flood Irrigation.

Adequate Supply: Yes..... No..... Explain.....

Remarks.....

* COULD NOT LOCATE THIS DRAINAGE

River Basin MISSOURI

Also in: Plat No..... Twp..... Rge.....	Plat No..... Twp..... Rge.....	Plat No..... Twp..... Rge.....
Plat No..... Twp..... Rge.....	Plat No..... Twp..... Rge.....	Plat No..... Twp..... Rge.....

Information From:

HENRY DEKLYEN (FARM HAND)

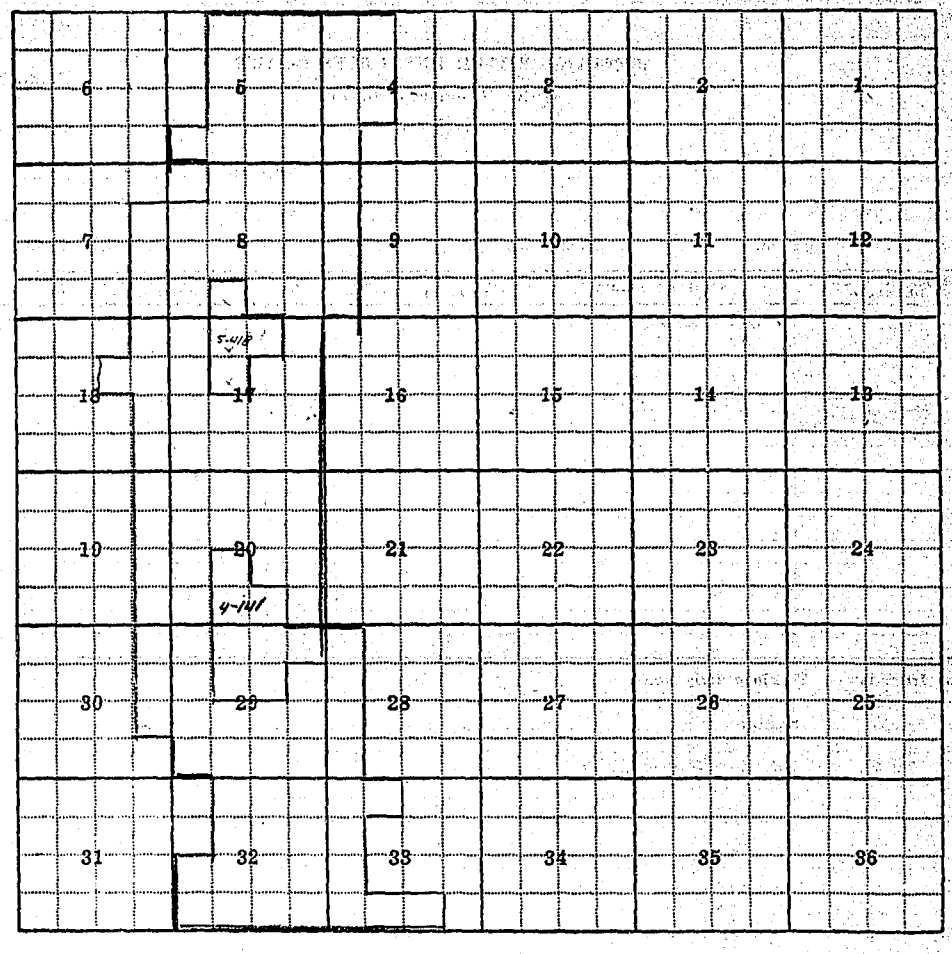

Land Ownership

F-1-A

County FERGUS

T. 21N. R. 15E. Plat No. 19

Farm Checked: Date 4-17-70

MONTANA WATER RESOURCES BOARD

Water Resources Survey

Photo No. XC-132

By T. Reynolds

Legal Land Owner FLORENCE RICHARD

Address DENTON, MONT

Operator SAME

Address

Water is delivered by:— 1. Private System; 2. Ditch Company; 3. State Project; 4. Federal Project; 5. Irrigation District

App. No. Decree No.	NAME OF APPROPRIATOR TO WHOM DECREED	NAME OF STREAM	Date App. Date Priority	Miner's Inches	In Use	NAME OF DITCH (Water Delivered By)	No.	R/F	Present Irr. Acres	Irrigable Acres
4-1111	JOHN & CHAS. ARPPLEY (ARPPLEY)	SPRING CREEK	2-5-03	320	NO (07)				—	—

NOTE: R—Denotes Regular Irrigation. F—Flood Irrigation.

Adequate Supply: Yes..... No..... Explain.....

Remarks.....

River Basin MISSOURI

Also in: Plat No. Twp. Rge.	Plat No. Twp. Rge.	Plat No. Twp. Rge.
Plat No. Twp. Rge.	Plat No. Twp. Rge.	Plat No. Twp. Rge.

Information From: FIELD SURVEY

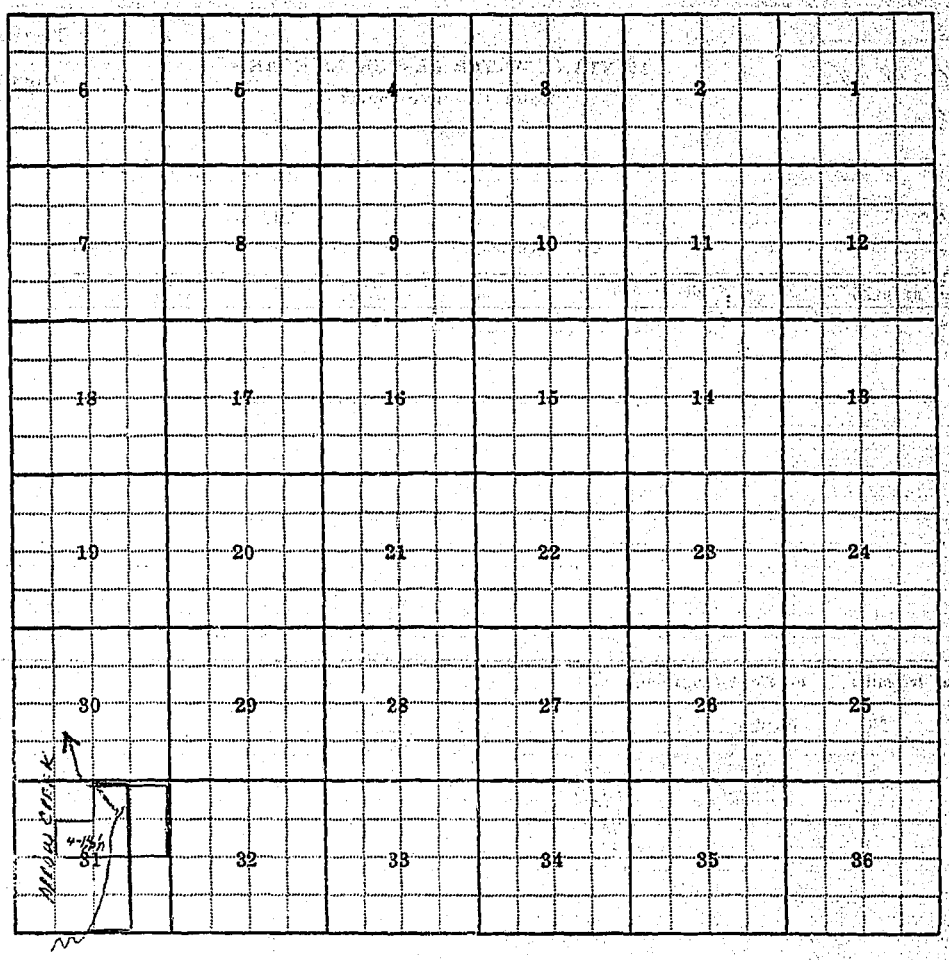

Land Ownership

F-1-A

County FERGUS

T 21 N R 15 E Plat No. 19

Farm Checked: Date 4-17-70

MONTANA WATER RESOURCES BOARD
Water Resources Survey

Photo No.

By T Reynolds

Legal Land Owner UNKNOWN FLORENCE BECHARD Address DEWITO

Operator Address

Water is delivered by:— 1. Private System; 2. Ditch Company; 3. State Project; 4. Federal Project; 5. Irrigation District

App. No. Decree No.	NAME OF APPROPRIATOR TO WHOM DECREED	NAME OF STREAM	Date App. Date Priority	Miner's Inches	In Use	NAME OF DITCH (Water Delivered By)	No.	R/F	Present Irr. Acres	Irrigable Acres
S-381	CHARLES I. ACKERLY O.L.E. # 1856	ARROW CR.	4-2-04	800	NO				—	—

NOTE: R—Denotes Regular Irrigation. F—Flood Irrigation.

Adequate Supply: Yes..... No..... Explain

Remarks

COULD NOT LOCATE, NO WATER RIGHTS USED ON ARROW CR. ACKELYS HOUSE SHOWN ON GLO DATED 1906 IN SW¼NE¼ SEC. 31 AT THE CONFLUENCE OF SPRING CR & ARROW CR.

River Basin MISSOURI

Also in: Plat No. Twp. Rge.	Plat No. Twp. Rge.	Plat No. Twp. Rge.
Plat No. Twp. Rge.	Plat No. Twp. Rge.	Plat No. Twp. Rge.

Information From: FIELD SURVEY

6	5	4	3	2	1
7	8	9	10	11	12
18	17	16	15	14	13
19	20	21	22	23	24
30	29	28	27	26	25
31	32	33	34	35	36

Land Ownership

"F-1-A"

County FERGUS

T 21N R 16E Plat No 20

Farm Checked: Date 4-20-70

MONTANA WATER RESOURCES BOARD

Water Resources Survey

Photo No. 7CC 210

By GARY WISENBAKI

Legal Land Owner ANTON & FRANCIS J STULC Address BOX 806, WINIFRED

Operator SAME Address SAME

Water is delivered by:— 1. Private System; 2. Ditch Company; 3. State Project; 4. Federal Project; 5. Irrigation District

App. No. Decree No.	NAME OF APPROPRIATOR TO WHOM DECREED	NAME OF STREAM	Date App. Date Priority	Miner's Inches	In Use	NAME OF DITCH (Water Delivered By)	No.	R/F	Present Irr. Acres	Irrigable Acres
* 6-56	ROBERT YUILL	JUDITH RIVER	6-1-08	400	NO	STULC POND'S DITCH	1	R	0	R 61
D.O.D	NW SW SEC 2 T21N -	RIGE THERE IS NO	ORIG.	APPRO.	SHT.	FOR THIS W/R				
3-471M	FRANK H. KING	JUDITH RIVER	9-15-01	400	NO					
D.O.D	ABOUT 3½ MILE	ABOVE MOUTH OF	WOLF	CREEK						

NOTE: R—Denotes Regular Irrigation. F—Flood Irrigation.

Adequate Supply: Yes..... No..... Explain.....

Remarks

* HE SAID THIS SYSTEM, THE FIELDS HAVE ALL BEEN LEVELED AND BORDER DIKED, BUT HAS NOT IRR. FOR TWO YEARS.

River Basin JUDITH & MISSOURI

Also in:								
Plat No. 10	Twp. 22	Rge 16	Plat No.	Twp.	Rge	Plat No.	Twp.	Rge
Plat No. 1	Twp. 23	Rge 16	Plat No.	Twp.	Rge	Plat No.	Twp.	Rge

Information From: TONY STULC

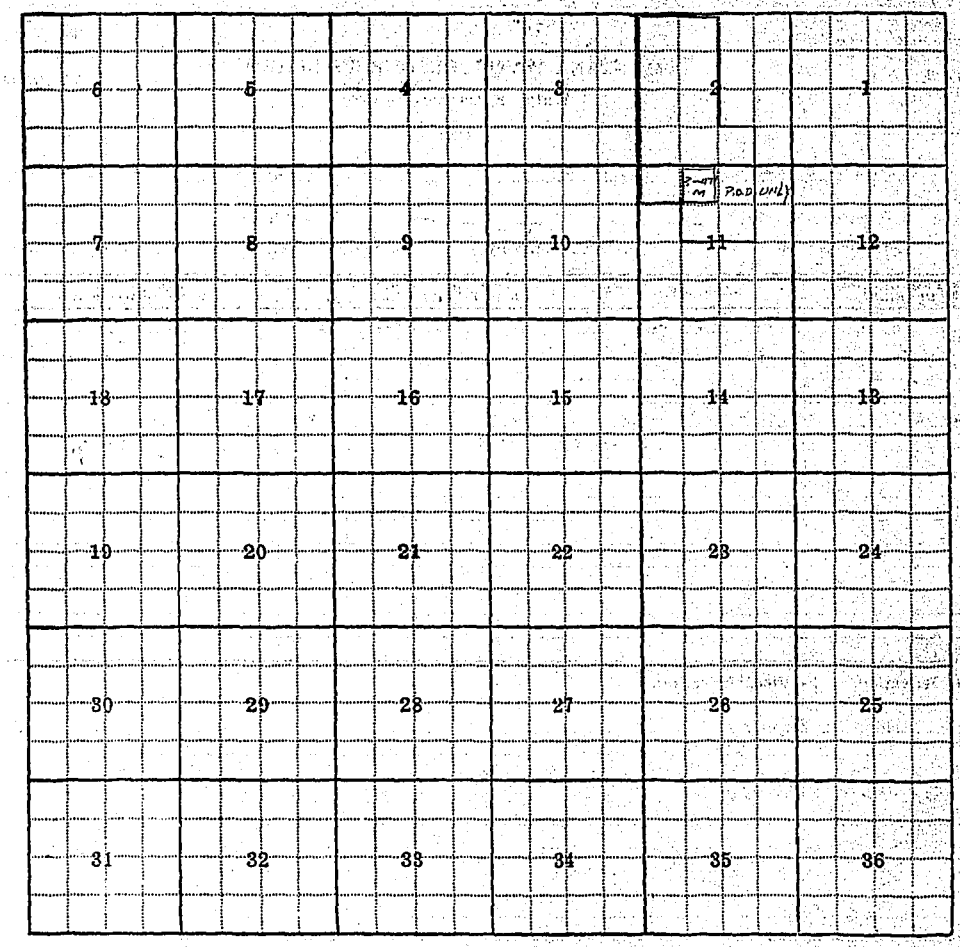

Land Ownership.....

F-1-A

County: FERGUS

T. 21N R. 16E Plat No. 20

Farm Checked: Date 4-14-70

MONTANA WATER RESOURCES BOARD
Water Resources Survey

Photo No. 7CC-210, 7CC-213
7CC-124

By D. Smith

Legal Land Owner OSCAR ANDERSON (DECEASED) Address

Operator C/D PALMER SEILSTAD Address WINIFRED

Water is delivered by:— (1.) Private System; 2. Ditch Company; 3. State Project; 4. Federal Project; 5. Irrigation District

App. No. Decree No.	NAME OF APPROPRIATOR TO WHOM DECREED	NAME OF STREAM	Date App. Date Priority	Miner's Inches	In Use	NAME OF DITCH (Water Delivered By)	No.	R/F	Present Irr. Acres	Irrigable Acres
5-481	THOS J WILKERSON	JUDITH RIVER	5-5-06	200	NO				—	—
POD	SW4 SEC 12 T21N R16E									
* 5-203	LOUIS D. WILKERSON	JUDITH RIVER	5-10-07	200	NO	WILKERSON DITCH	1	R	0	Px 20
POD. NEAR CENTER NE4 SE4 SEC 12 T21N R16E										

NOTE: R—Denotes Regular Irrigation. F—Flood Irrigation.

Adequate Supply: Yes..... No..... Explain.....

Remarks.

* SEILSTAD USES THE JUDITH FOR STOCK. THIS SYSTEM IN SEC. 12 IS Px BECAUSE THE CHANGING COURSE OF THE RIVER WASHED OUT THE POD IT HASN'T BEEN IRR FOR AT LEAST 10 YRS. SEILSTAD PLANS TO RESTORE THIS SYSTEM AS SOON AS HE CAN AFFORD IT

River Basin JUDITH

Also in:								
Plat No. 21	Twp. 21N	Rge. 16E	Plat No.	Twp.	Rge.	Plat No.	Twp.	Rge.
Plat No.	Twp.	Rge.	Plat No.	Twp.	Rge.	Plat No.	Twp.	Rge.

Information From: PALMER SEILSTAD

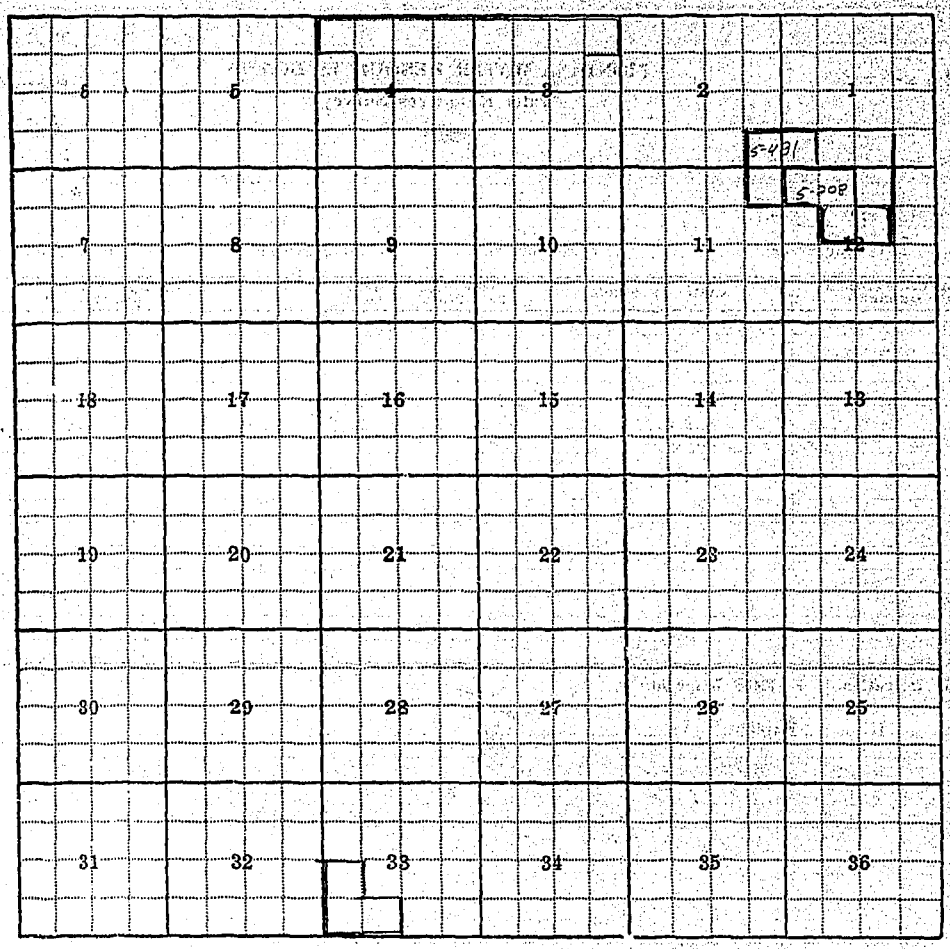

Land Ownership

F-1-A

SEND COPY TO BOYCE

County FERGUS

T. 21N R. 16E Plat No. 20

Farm Checked: Date 4-14-70

MONTANA WATER RESOURCES BOARD

Water Resources Survey

Photo No. 70C-210, 70C-148

By D. Smith

Legal Land Owner NEIL W. PARKHURST (DECEASED) SOLD TO Address

Operator MERLE & MARJORIE K BOYCE Address WINIFRED

Water is delivered by:— (1) Private System; 2. Ditch Company; 3. State Project; 4. Federal Project; 5. Irrigation District

App. No. Decree No.	NAME OF APPROPRIATOR TO WHOM DECREED	NAME OF STREAM	Date App. Date Priority	Miner's Inches	In Use	NAME OF DITCH (Water Delivered By)	No.	R/F	Present Irr. Acres	Irrigable Acres
76-772	HENRY S. JAMESON	JUDITH RIVER	8-15-15	400	ND				—	—
P.O.D	NEAR CENTER NW¼ SEC 9 T21N R17E									
* 5-622	JOHN J. RODER, JAMES	JUDITH RIVER	10-2-08	2500	I S	BOYCE PUMP & DITCH	1	R	69	
SINES	RODER									
P.O.D	AT OR NEAR CENTER SEC 11 T21N R17E									

NOTE: R—Denotes Regular Irrigation. F—Flood Irrigation.

Adequate Supply: Yes..... No..... Explain.....

Remarks.....

* BOYCE STARTED USING A PUMP ON THIS SYSTEM IN 1969 BECAUSE THE OLD P.O.D. WASHED OUT.

River Basin JUDITH

Also in: Plat No. 21 Twp. 21N Rge. 17E	Plat No. ..... Twp. ..... Rge.	Plat No. ..... Twp. ..... Rge. .....
Plat No. 35 Twp. 20N Rge. 17E	Plat No. ..... Twp. ..... Rge.	Plat No. ..... Twp. ..... Rge. .....

Information From:

MERLE BOYCE

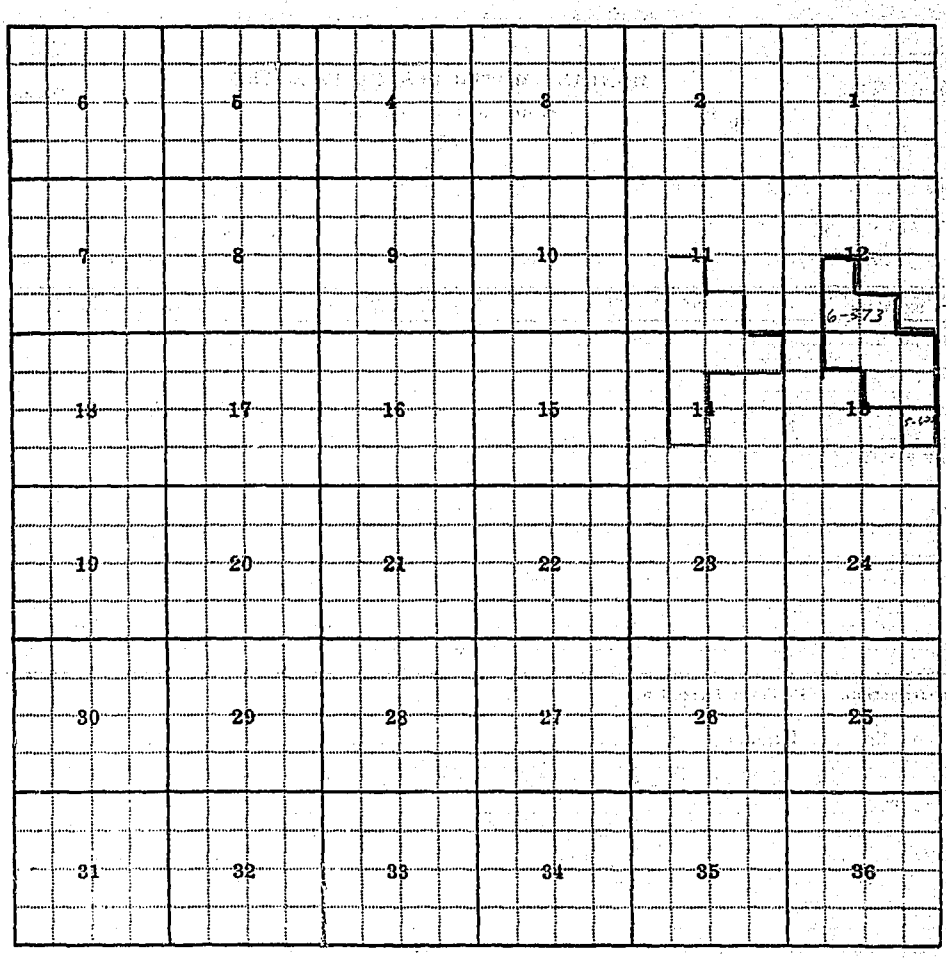

Land Ownership

F-1-A

County FERGUS

T 21N R 16E Plat No. 20

Farm Checked: Date 7-11-70

MONTANA WATER RESOURCES BOARD
Water Resources Survey

Photo No. 70C-310

By GARY WISEMAN

Legal Land Owner U.S.A. Address NE OF WINIFRED

Operator LEWIS STULC Address WINIFRED

Water is delivered by:— 1. Private System; 2. Ditch Company; 3. State Project; 4. Federal Project; 5. Irrigation District

App. No. Decree No.	NAME OF APPROPRIATOR TO WHOM DECREED	NAME OF STREAM	Date App. Date Priority	Miner's Inches	In Use	NAME OF DITCH (Water Delivered By)	No.	R/F	Present Irr. Acres	Irrigable Acres
6-387	STELLA ANDERSON	JUDITH RIVER	4-24-46	200	NOC PD				—	—
POD	SW SE SEC 12 T21N R16E									

NOTE: R—Denotes Regular Irrigation. F—Flood Irrigation.

Adequate Supply: Yes..... No..... Explain.....

Remarks.....

River Basin JUDITH

Also in: Plat No. 18 Twp. 22 Rge. 16	Plat No. Twp. Rge.	Plat No. Twp. Rge.
Plat No. Twp. Rge.	Plat No. Twp. Rge.	Plat No. Twp. Rge.

Information From: TONY STULC

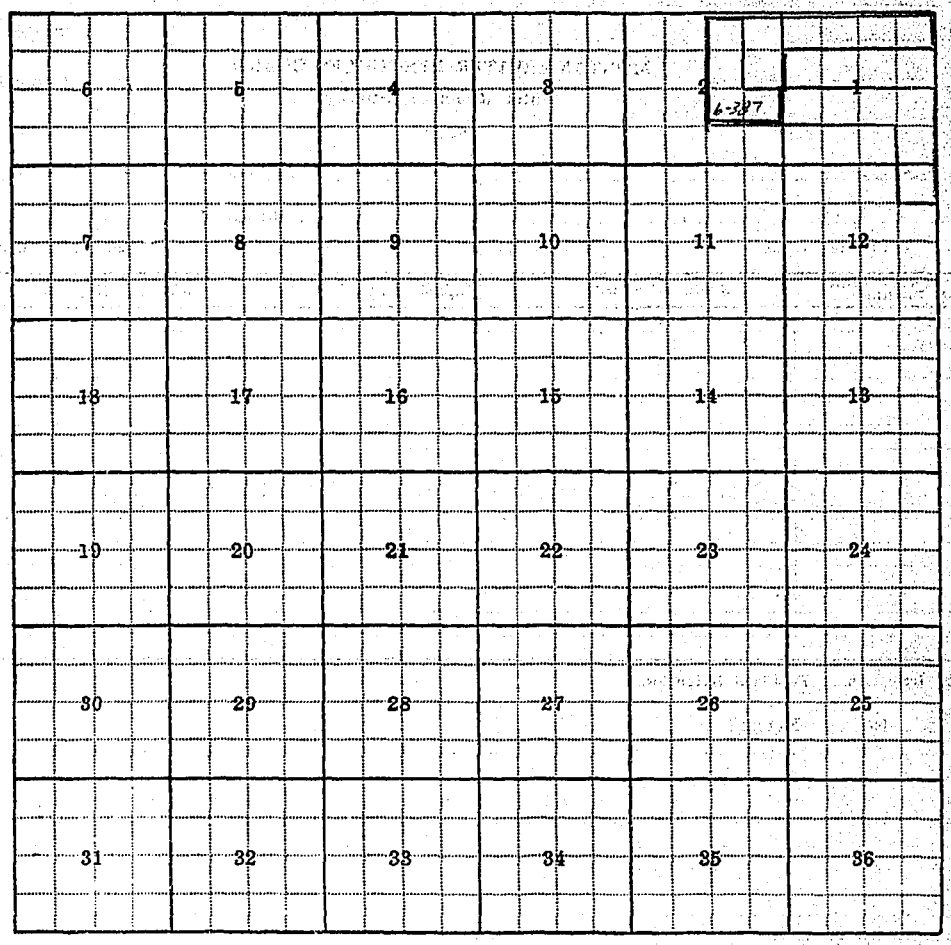

Land Ownership

F-1-A

County FERGUS

Farm Checked: Date 4-19-70

By D. Smith

MONTANA WATER RESOURCES BOARD

Water Resources Survey

T 21N R 16E Plat No. 20

Photo No. 7CC-124, 7CC-196 & 7CC-212

Legal Land Owner MERLE E. AND MARJORIE K. BOYCE Address WINIFRED

Operator SAME Address

Water is delivered by:— 1. Private System; 2. Ditch Company; 3. State Project; 4. Federal Project; 5. Irrigation District

App. No. Decree No.	NAME OF APPROPRIATOR TO WHOM DECREED	NAME OF STREAM	Date App. Date Priority	Miner's Inches	In Use	NAME OF DITCH (Water Delivered By)	No.	R/F	Present Irr. Acres	Irrigable Acres
* S-139	EDWARD W. MOODY	WOLF CREEK	9-1-03	400	S. (M)				—	—
P.W.D.	NEAR SE" NE" SEC 15	T 21N R16E								

NOTE: R—Denotes Regular Irrigation. F—Flood Irrigation.

Adequate Supply: Yes..... No..... Explain.....

Remarks.....

* BOYCE SAID WOLF CR. IS LIVE & HE USES IT FOR STOCK.

River Basin ...

Also in: Plat No. Twp. Rge.	Plat No. Twp. Rge.	Plat No. Twp. Rge.
Plat No. Twp. Rge.	Plat No. Twp. Rge.	Plat No. Twp. Rge.

Information From: MERLE BOYCE

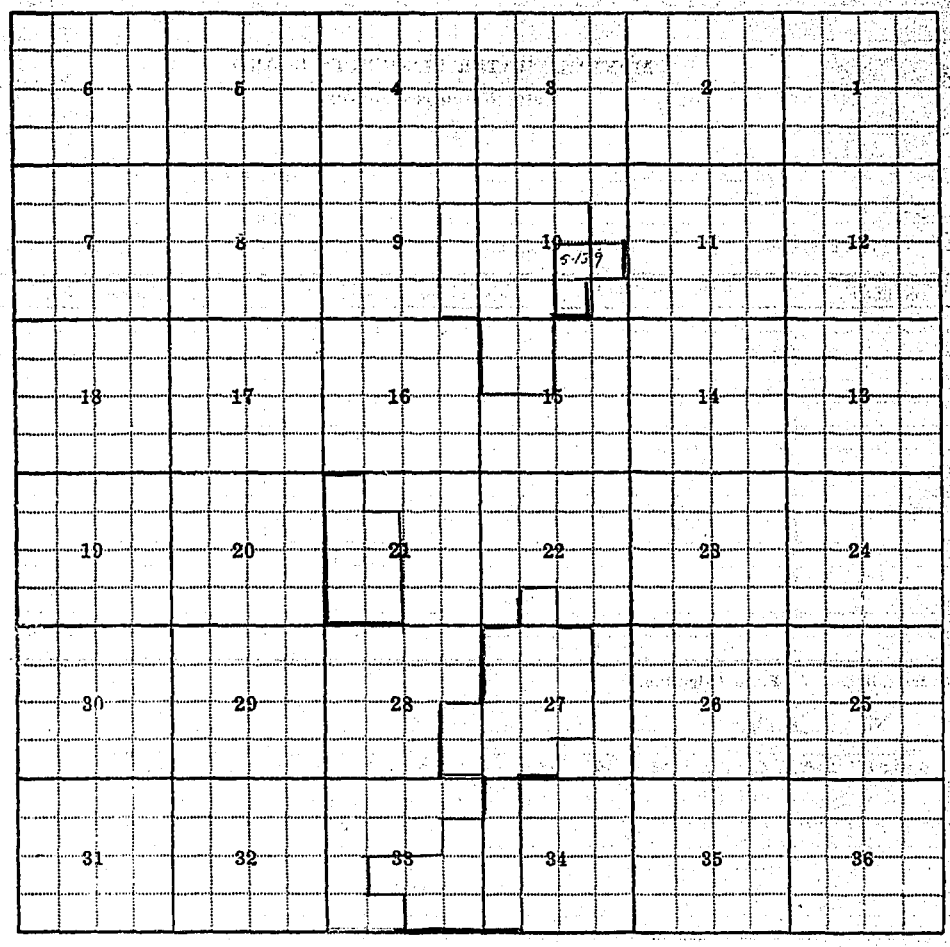

Land Ownership

F-1-A

County FERGUS

T 21N R 16E Plat No. 20

Farm Checked: Date 4-15-70

MONTANA WATER RESOURCES BOARD

Water Resources Survey

Photo No. 2C-148, 210, 114, 214, 213, 212

By GARY WISEMAN

Legal Land Owner FUERS RANCH COMPANY Address NORTH OF DENTON

Operator SAME Address SAME

Water is delivered by:— 1. Private System; 2. Ditch Company; 3. State Project; 4. Federal Project; 5. Irrigation District

App. No. Decree No.	NAME OF APPROPRIATOR TO WHOM DECREED	NAME OF STREAM	Date App. Date Priority	Miner's Inches	In Use	NAME OF DITCH (Water Delivered By)	No.	R/F	Present Irr. Acres	Irrigable Acres
S-139	EDWARD W. HOOD	MIDDLE CREEK	9-1-02	1200	S (on)				—	—
P.D.O.	NENE SE4 NW4 SEC 16 T21N R16E									

NOTE: R—Denotes Regular Irrigation. F—Flood Irrigation.

Adequate Supply: Yes..... No..... Explain.....

Remarks.....

HE SAYS HE USE IT FOR STOCK.

River Basin JUDITH

Also in: Plat No. 9 Twp. 22N Rge. 15E	Plat No. Twp. Rge.	Plat No. Twp. Rge.
Plat No. Twp. Rge.	Plat No. Twp. Rge.	Plat No. Twp. Rge.

Information From: MR. FUERS

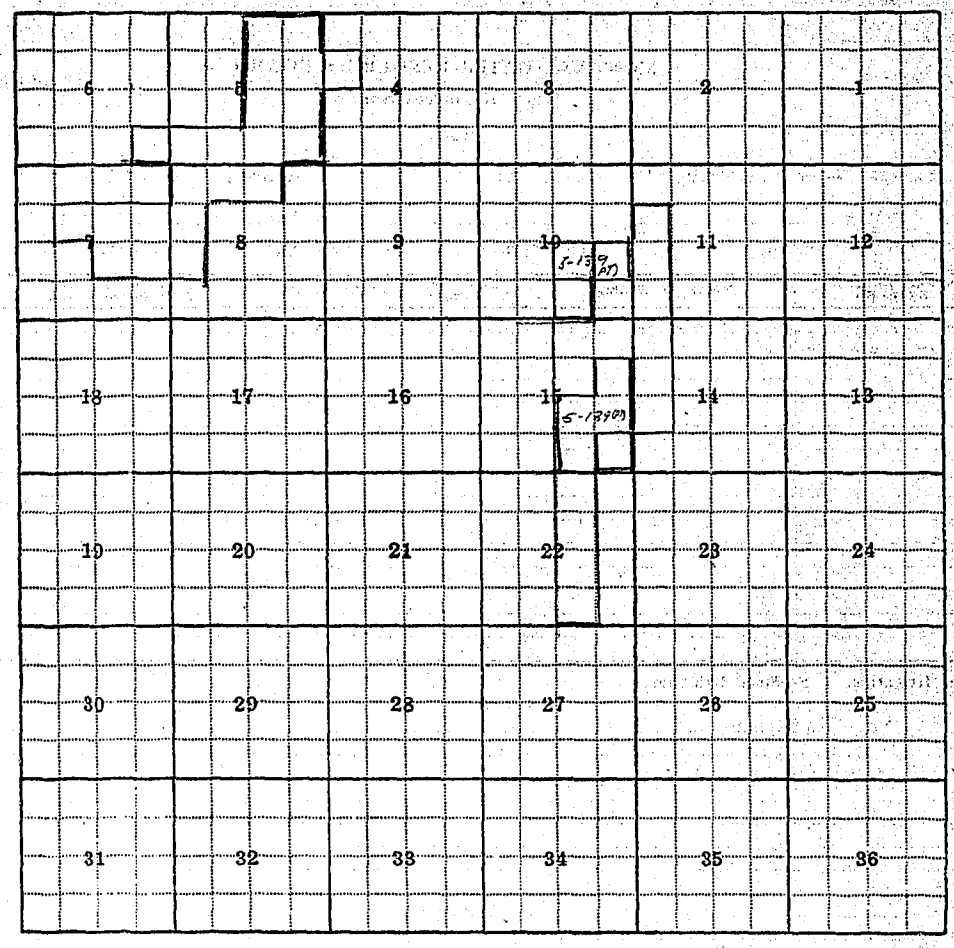

Land Ownership

F-1-A

SEND COPY TO SEILSTAD

County FERGUS

T 21N R 17E Plat No. 21

Farm Checked: Date 4-19-70

MONTANA WATER RESOURCES BOARD
Water Resources Survey

Photo No. 7CC-116, 7CC-118
7CC-120 & 7CC-149

By D. Smith

Legal Land Owner OSCAR ANDERSON Address

Operator C/D PALMER SEILSTAD Address WINIFRED

Water is delivered by:— (1) Private System; 2. Ditch Company; 3. State Project; 4. Federal Project; 5. Irrigation District

App. No. Decree No.	NAME OF APPROPRIATOR TO WHOM DECREED	NAME OF STREAM	Date App. Date Priority	Miner's Inches	In Use	NAME OF DITCH (Water Delivered By)	No.	R/F	Present Irr. Acres	Irrigable Acres
3-110	ARHART HASH	JUDITH RIVER	7-27-1900	320	NO				—	—
POD	12 SE 15 MI. ABOVE	MOUTH OF JU. RIV.								
3-17	ARHART HASH	JUDITH RIVER	SPRING 97	500	NO				—	—
POD	NEAR LAND CLAIMED BY PHILIP SAUNDERS & FRANK FULLER									
* 6-967	JOHN GRANT	JUDITH RIVER	3-15-30	100	I-S	SEILSTAD DITCH	1	R	134	

NOTE: R—Denotes Regular Irrigation. F—Flood Irrigation.

Adequate Supply: Yes..... No..... Explain.....

Remarks

* SEILSTAD DID NOT KNOW WHICH W.R. HE WAS USING. 6-967 SEEMS TO BE THE MOST LIKELY.

* GLO 1904 SHOWS FULLER CABIN IN NW4 SEC. 30.
" " " SAUNDERS " " SE4 " 31.

River Basin JUDITH

Also in: Plat No.	Twp.	Rge.	Plat No.	Twp.	Rge.	Plat No.	Twp.	Rge.
Plat No.	Twp.	Rge.	Plat No.	Twp.	Rge.	Plat No.	Twp.	Rge.

Information From:
PALMER SEILSTAD

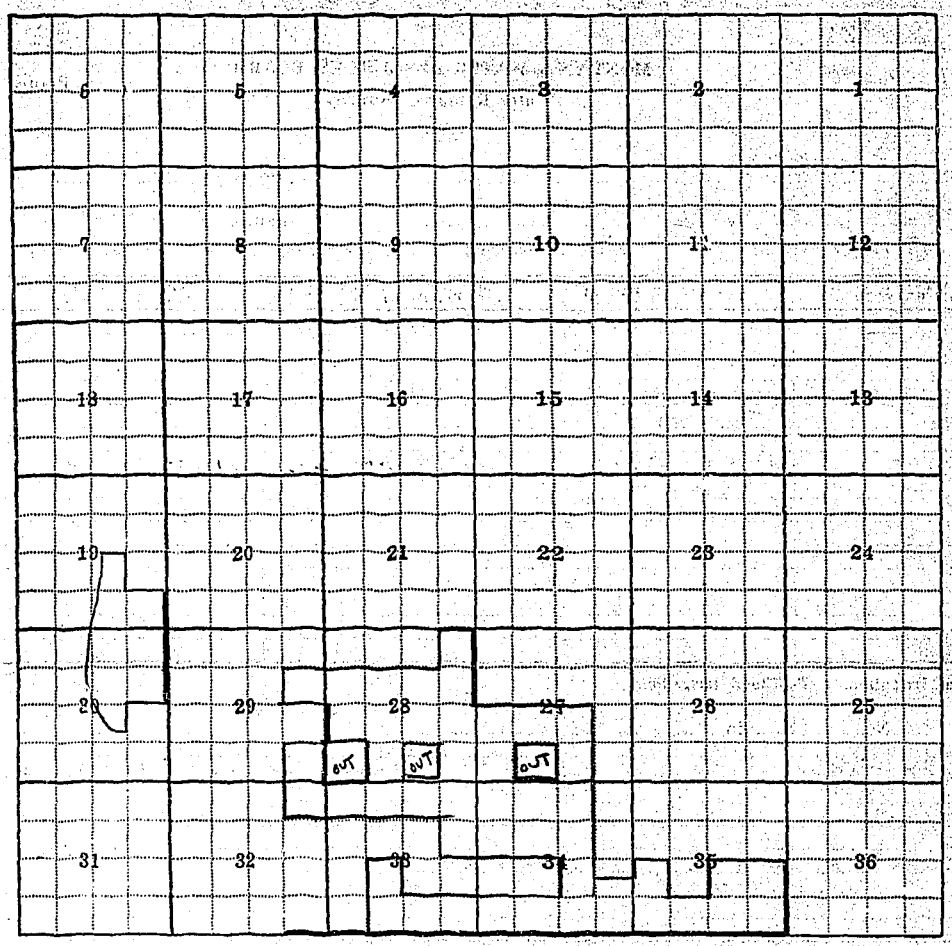

Land Ownership

F-1-A

SEND BOOK

County FERGUS

T 21N R 17E Plat No. 21

Farm Checked: Date 7-14-70

MONTANA WATER RESOURCES BOARD
Water Resources Survey

Photo No. 7AA-1119 & 7CC-120

By D. Smith

Legal Land Owner ~~[illegible] (DECEASED)~~ SOLD TO Address

Operator MERLE & MARJORIE K. BOYCE Address WINIFRED

Water is delivered by: (1.) Private System; 2. Ditch Company; 3. State Project; 4. Federal Project; 5. Irrigation District

App. No. Decree No.	NAME OF APPROPRIATOR TO WHOM DECREED	NAME OF STREAM	Date App. Date Priority	Miner's Inches	In Use	NAME OF DITCH (Water Delivered By)	No.	R/F	Present Irr. Acres	Irrigable Acres
4-44	LORENE & CLARA K. BOYER	JUDITH RIVER	5-10-97	700	NO				—	—
P.O.D.	NEAR MOUTH OF LARGE COULEE & ABOUT 3 MILE FROM LOWER JUDITH SCHOOL									
* 5-622	JOHN T. GOFFNUMBER	JUDITH RIVER	10-7-08	2500	I-S	BOYCE PUMP & DITCH	1	R	102	
LORENE BOYER										
P.O.D.	AT OR NEAR CENTER SE¼ NW¼ SEC 19 T21N R17E									
4-380	BERTHA V. FAUENWEIDER	JUDITH RIVER	NOV-1915	200	NO				—	—
P.O.D.	NEAR NORTH LINE NE¼ SW¼ SEC 19 T21N R17E									
* 5-174	PHILLIP SAUNDERS	JUDITH RIVER	5-1-02	400	I-S	BOYCE DITCH	1	R	309	
3-24	FRANK S. & ELIZ. A. FULLER	JUDITH RIVER	9-1-99	800	NO					

NOTE: R—Denotes Regular Irrigation. F—Flood Irrigation.

Adequate Supply: Yes..... No..... Explain.....

Remarks.....

* BOYCE IS ALSO USING W.R. # 5-174 ON THIS LAND

River Basin JUDITH

Also in: Plat No..... Twp..... Rge..... Plat No..... Twp..... Rge..... Plat No..... Twp..... Rge.....
Plat No..... Twp..... Rge..... Plat No..... Twp..... Rge..... Plat No..... Twp..... Rge.....

Information From: MERLE BOYCE

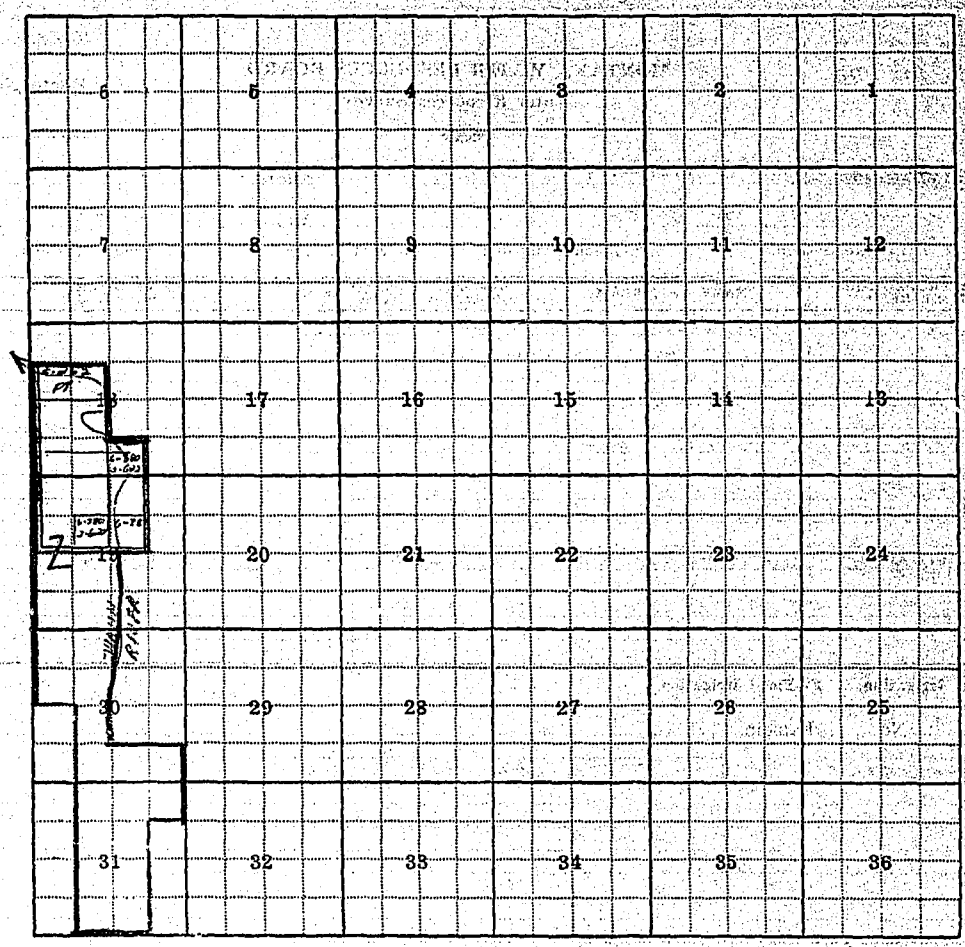

Land Ownership.....

F-1-A

County FERGUS

T 21N R 17E Plat No 21

Farm Checked: Date 4-14-70

MONTANA WATER RESOURCES BOARD

Water Resources Survey

Photo No. 755-119

By D. Smith

Legal Land Owner RUSSELL R., ORRIN C & HAZEL LEE BROWN Address —

Operator MERLE BOYCE Address WINIFRED

Water is delivered by:— 1. Private System; 2. Ditch Company; 3. State Project; 4. Federal Project; 5. Irrigation District

App. No. Decree No.	NAME OF APPROPRIATOR TO WHOM DECREED	NAME OF STREAM	Date App. Date Priority	Miner's Inches	In Use	NAME OF DITCH (Water Delivered By)	No.	R/F	Present Irr. Acres	Irrigable Acres
5-435	ORRIN BROWN	JUDITH RIVER	4-10-03	100						
P.O.D	NEAR SOUTH LINE OF N½NW¼ SEC 18 T21N R17E									
5-435										
	AT OR NEAR SE CORNER									
	SEC. 31 T21N-17E									

NOTE: R—Denotes Regular Irrigation. F—Flood Irrigation.

Adequate Supply: Yes..... No..... Explain.....

Remarks.....

River Basin JUDITH

Also in: Plat No..... Twp..... Rge..... Plat No..... Twp..... Rge..... Plat No..... Twp..... Rge.....
Plat No..... Twp..... Rge..... Plat No..... Twp..... Rge..... Plat No..... Twp..... Rge.....

Information From: MERLE BOYCE

6	5	4	3	2	1
7	8	9	10	11	12
18	17	16	15	14	13
19	20	21	22	23	24
30	29	28	27	26	25
31	32	33	34	35	36

Land Ownership

F-1-A

County FERGUS

T. 21N R. 12E Plat No. 21

Farm Checked: Date 4-14-70

MONTANA WATER RESOURCES BOARD

Water Resources Survey

Photo No. 120

By D. Smith

Legal Land Owner U.S.A. Address

Operator MERLE BOYCE Address WINIFRED

Water is delivered by:— 1. Private System; 2. Ditch Company; 3. State Project; 4. Federal Project; 5. Irrigation District

App. No. Decree No.	NAME OF APPROPRIATOR TO WHOM DECREED	NAME OF STREAM	Date App. Date Priority	Miner's Inches	In Use	NAME OF DITCH (Water Delivered By)	No.	R/F	Present Irr. Acres	Irrigable Acres
6-467	JOHN GRANT	JUDITH RIVER	3-15-30	100	NO					
P.O.D. SW 1/4 NW 1/4 SEC 6 T20N R12E THE OTHER IN LOT 4 SEC 31										
T21N R12E										

NOTE: R—Denotes Regular Irrigation. F—Flood Irrigation.

Adequate Supply: Yes..... No..... Explain.....

Remarks.....

River Basin JUDITH

Also in: Plat No. Twp. Rge.	Plat No. Twp. Rge.	Plat No. Twp. Rge.
Plat No. Twp. Rge.	Plat No. Twp. Rge.	Plat No. Twp. Rge.

Information From: MERLE BOYCE

6	5	4	3	2	1
7	8	9	10	11	12
18	17	16	15	14	13
19	20	21	22	23	24
30	29	28	27	26	25
31	32	33	34	35	36

Land Ownership.....

.....

.....

F-1-A

County: Fergus

T 21N R 18E Plat No. 22

Farm Checked: Date 1-9-70

MONTANA WATER RESOURCES BOARD
Water Resources Survey

Photo No. 766-198

By B. FLYNN & R. HAYNES

Legal Land Owner: Martin Udelhoven

Address: WINIFRED

Operator: SAME

Address: SAME

Water is delivered by:— 1. Private System; 2. Ditch Company; 3. State Project; 4. Federal Project; 5. Irrigation District

App. No. Decree No.	NAME OF APPROPRIATOR TO WHOM DECREED	NAME OF STREAM	Date App. Date Priority	Miner's Inches	In Use	NAME OF DITCH (Water Delivered By)	No.	R/F	Present Irr. Acres	Irrigable Acres
6-377	Thomas G. Hayden	Hentzes Coulee	9-19-14	200	S				—	—
		P.O.D. SW corner SWNE								
		Sec. 12.								
4-288	Thomas G. Hayden	Flood waters of Certain	11-25-12	200	No pd				—	—
		Coulee.								
		P.O.D. Near SE corner								
		SESW Sec. 1.								

NOTE: R—Denotes Regular Irrigation. F—Flood Irrigation.

Adequate Supply: Yes..... No..... Explain.....

Remarks.....

River Basin: Missouri

Also in: Plat No. Twp. Rge.	Plat No. Twp. Rge.	Plat No. Twp. Rge.
Plat No. Twp. Rge.	Plat No. Twp. Rge.	Plat No. Twp. Rge.

Information From: FIELD SURVEY



Land Ownership

F-1-A

County: Fergus

T. 21N R. 18E Plat No. 22

Farm Checked: Date 4-8-70

MONTANA WATER RESOURCES BOARD
Water Resources Survey

Photo No. 766-198, 766-200

By B. FLYNN + R. HAYNES

Legal Land Owner: Joe W. and John Jr. Tiss

Address: WINIFRED

Operator: SAME

Address: SAME

Water is delivered by:— 1. Private System; 2. Ditch Company; 3. State Project; 4. Federal Project; 5. Irrigation District

App. No. Decree No.	NAME OF APPROPRIATOR TO WHOM DECREED	NAME OF STREAM	Date App. Date Priority	Miner's Inches	In Use	NAME OF DITCH (Water Delivered By)	No.	R/F	Present Irr. Acres	Irrigable Acres
5-398	John Mauland	Spring	7-10-06	100	No				—	—
		P.O.D. at spring on								
		SW¼ NWNE Sec. 9								
4-288	Thos. C. Harden	Flood waters of Carbon	11-25-12	200	No pk				—	—
		Coulee								
		P.O.D. Near SE corner								
		SESW Sec. 1								

NOTE: R—Denotes Regular Irrigation. F—Flood Irrigation.

Adequate Supply: Yes..... No..... Explain.....

Remarks.....

River Basin: Missouri

Also in: Plat No.	Twp.	Rge.	Plat No.	Twp.	Rge.	Plat No.	Twp.	Rge.
Plat No.	Twp.	Rge.	Plat No.	Twp.	Rge.	Plat No.	Twp.	Rge.

Information From: Joe Tiss

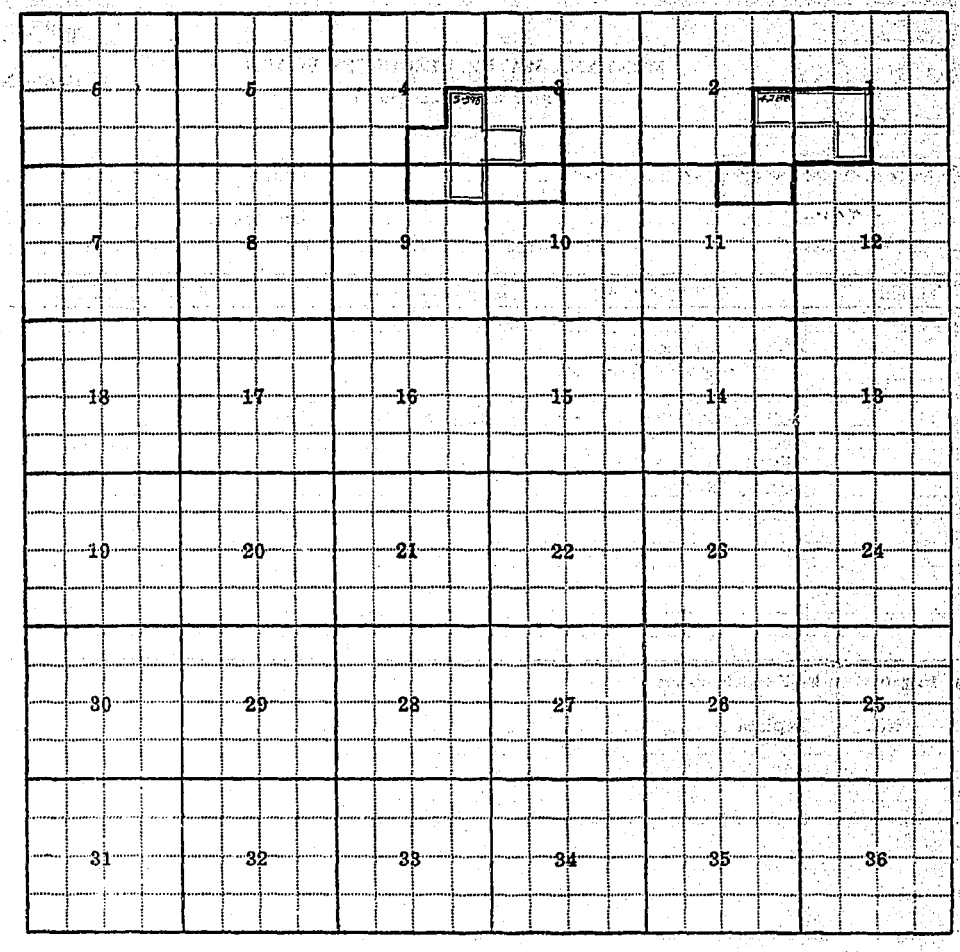

Land Ownership

F-1-A

County Fergus

T. 21N. R. 18E. Plat No. 22

Farm Checked: Date 9-9-70

MONTANA WATER RESOURCES BOARD
Water Resources Survey

Photo No. 7CC-110

By B. FLYNN & RON HAYDEN

Legal Land Owner Nick Economm

Address WINIFRED

Operator SAME

Address SAME

Water is delivered by:— 1. Private System; 2. Ditch Company; 3. State Project; 4. Federal Project; 5. Irrigation District

App. No. Decree No.	NAME OF APPROPRIATOR TO WHOM DECREED	NAME OF STREAM	Date App. Date Priority	Miner's Inches	In Use	NAME OF DITCH (Water Delivered By)	No.	R/F	Present Irr. Acres	Irrigable Acres
3-223	Wm. H. Fergus	Unnamed Creek	9-15-97	200	1 h.p.				—	—
		P.O.D. Near center NE								
		Sec. 27. (REEVES COULEE)								
		~~Now Reeves Coulee~~								
		NOW HOMESTAKE COULEE								

NOTE: R—Denotes Regular Irrigation. F—Flood Irrigation.

Adequate Supply: Yes..... No..... Explain.....

Remarks.....

River Basin Missouri

Also in: Plat No. Twp. Rge.	Plat No. Twp. Rge.	Plat No. Twp. Rge.
Plat No. Twp. Rge.	Plat No. Twp. Rge.	Plat No. Twp. Rge.

Information From:

Nick Economm



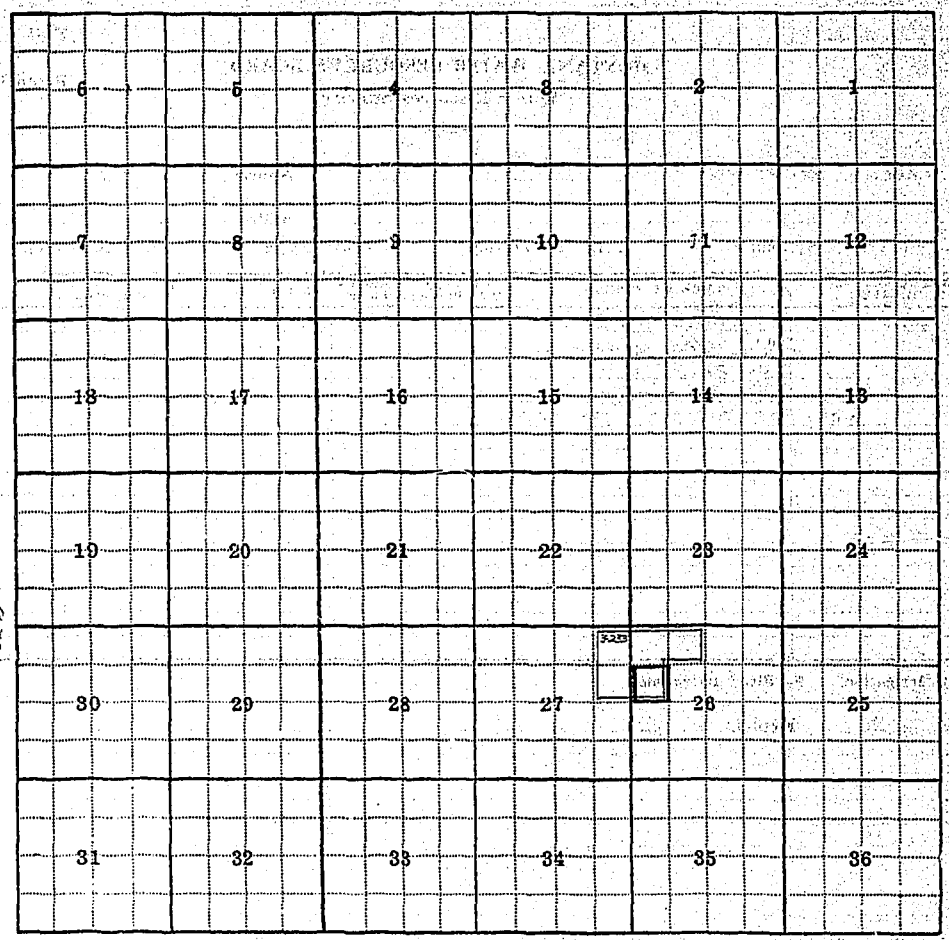

Land Ownership

F-1-A

County FERGUS

T. 21 N R. 18 E Plat No. 22

Farm Checked: Date 9-9-70

MONTANA WATER RESOURCES BOARD
Water Resources Survey

Photo No. 7CC-160

By BILL FLYNN & RON HAYNES

Legal Land Owner CITY OF WINIFRED Address WINIFRED

Operator Address

Water is delivered by:— 1. Private System; 2. Ditch Company; 3. State Project; 4. Federal Project; 5. Irrigation District

App. No. Decree No.	NAME OF APPROPRIATOR TO WHOM DECREED	NAME OF STREAM	Date App. Date Priority	Miner's Inches	In Use	NAME OF DITCH (Water Delivered By)	No.	R/F	Present Irr. Acres	Irrigable Acres
GW 17526	CITY OF WINIFRED	WELLS #1	1953		M				—	—
		#2	1959							
		POD #1 SESWSE	SEC. 26	T 21N R18E						
		POD #2 SENWNW	SEC. 26	T 21N R18E						

NOTE: R—Denotes Regular Irrigation. F—Flood Irrigation.

Adequate Supply: Yes..... No..... Explain.....

Remarks

ANOTHER WELL IS TO BE DRILLED IN THE VICINITY OF WELL #2.

River Basin

Also in: Plat No. Twp. Rge.	Plat No. Twp. Rge.	Plat No. Twp. Rge.
Plat No. Twp. Rge.	Plat No. Twp. Rge.	Plat No. Twp. Rge.

Information From:

JIM WISEL

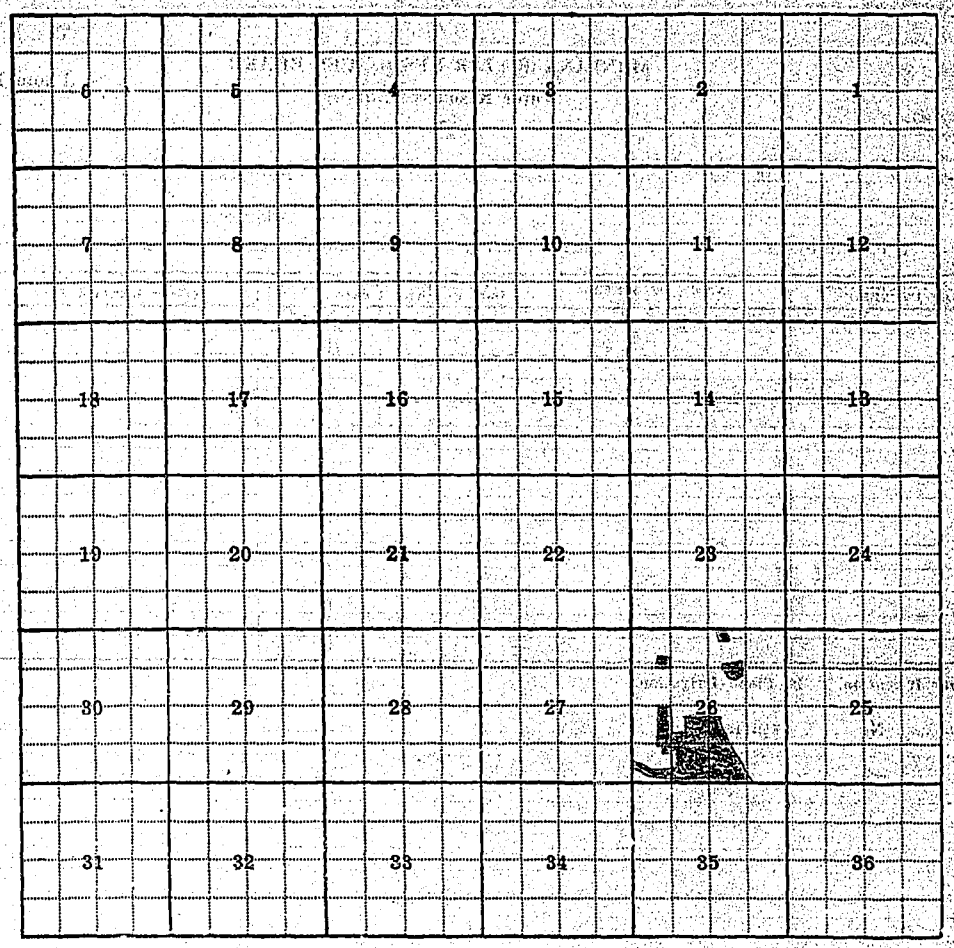

Land Ownership_____

_____

_____

F-1-A

County Fergus

T 21 N R 18 E Plat No. 22

Farm Checked: Date 7-9-70

MONTANA WATER RESOURCES BOARD
Water Resources Survey

Photo No. 766-202

By B. FLYNN & R. HAYNES

Legal Land Owner Paul P. and Sam E. Bakshas Address UNKNOWN

Operator LLOYD HEGGUM Address WINIFRED

Water is delivered by:— 1. Private System; 2. Ditch Company; 3. State Project; 4. Federal Project; 5. Irrigation District

App. No. Decree No.	NAME OF APPROPRIATOR TO WHOM DECREED	NAME OF STREAM	Date App. Date Priority	Miner's Inches	In Use	NAME OF DITCH (Water Delivered By)	No.	R/F	Present Irr. Acres	Irrigable Acres
5-581	Celestie J. Corderin	Spring	7-2-08	400	NO				—	—
		R.O.D. Lot 4 Sec. 6								

NOTE: R—Denotes Regular Irrigation. F—Flood Irrigation.

Adequate Supply: Yes..... No..... Explain.....

Remarks.....

River Basin.....

Also in: Plat No..... Twp..... Rge.....	Plat No..... Twp..... Rge.....	Plat No..... Twp..... Rge.....
Plat No..... Twp..... Rge.....	Plat No..... Twp..... Rge.....	Plat No..... Twp..... Rge.....

Information From:
BOB HEGGUM - BROTHER

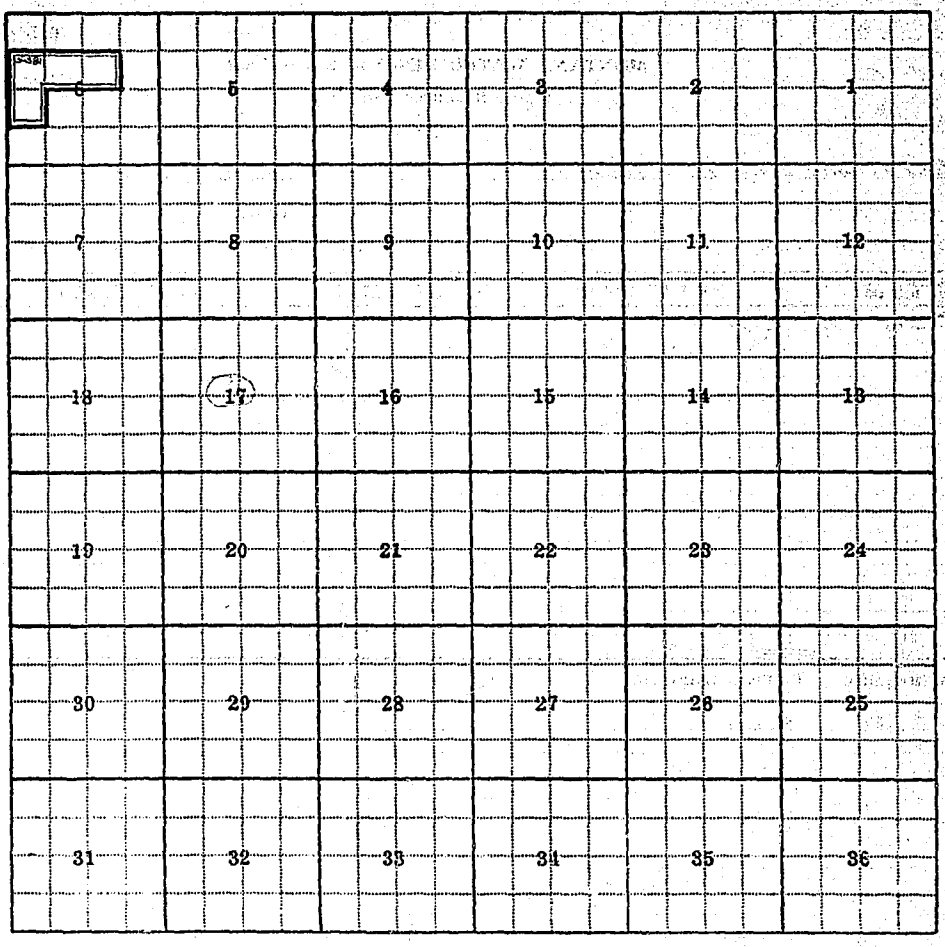

Land Ownership.....

F-1-A

County Fergus

T. 21N R. 18E Plat No. 22

Farm Checked: Date 4-9-70

MONTANA WATER RESOURCES BOARD
Water Resources Survey

Photo No. 7CC-110

By R. FLYNN & R. HAYNES

Legal Land Owner George N. and Eileen M. Econom Address WINIFRED

Operator SAME Address SAME

Water is delivered by:— 1. Private System; 2. Ditch Company; 3. State Project; 4. Federal Project; 5. Irrigation District

App. No. Decree No.	NAME OF APPROPRIATOR TO WHOM DECREED	NAME OF STREAM	Date App. Date Priority	Miner's Inches	In Use	NAME OF DITCH (Water Delivered By)	No.	R/F	Present Irr. Acres	Irrigable Acres
6-245	Isaac P. Palmer	Unnamed Creek	6-1-12	200	No				—	—
		P.O.D. Near SE corner								
		of SWNW Sec. 25.								

NOTE: R—Denotes Regular Irrigation. F—Flood Irrigation.

Adequate Supply: Yes..... No..... Explain.....

Remarks.....

River Basin Missouri

Also in: Plat No..... Twp..... Rge.....	Plat No..... Twp..... Rge.....	Plat No..... Twp..... Rge.....
Plat No..... Twp..... Rge.....	Plat No..... Twp..... Rge.....	Plat No..... Twp..... Rge.....

Information From:

FIELD SURVEY

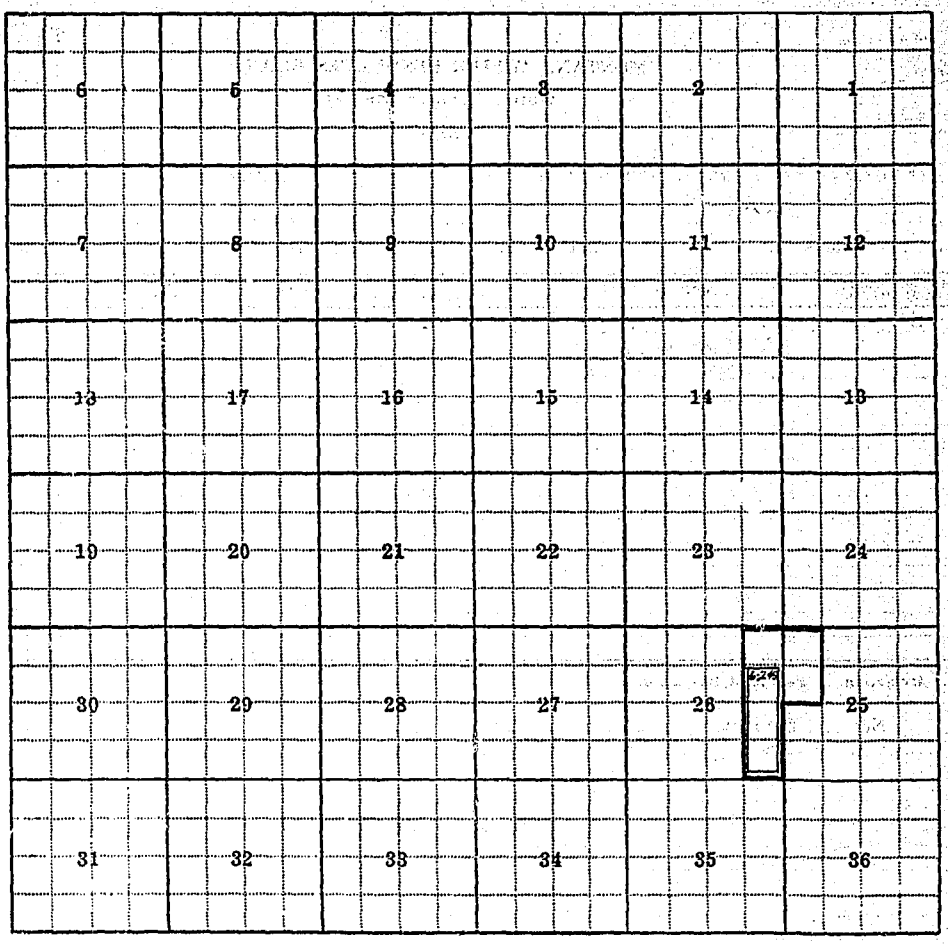

Land Ownership

F-1-A

County: Fergus

T. 21N R. 18E Plat No. 22

Farm Checked: Date 4-9-70

MONTANA WATER RESOURCES BOARD
Water Resources Survey

Photo No. 7CC-110, 7CC-140

By B FLYNN YRON HAYNES

Legal Land Owner: Bertha Reich Address: WINIFRED

Operator: BOBBY REICH (SON) Address: WINIFRED

Water is delivered by:— 1. Private System; 2. Ditch Company; 3. State Project; 4. Federal Project; 5. Irrigation District

App. No. Decree No.	NAME OF APPROPRIATOR TO WHOM DECREED	NAME OF STREAM	Date App. Date Priority	Miner's Inches	In Use	NAME OF DITCH (Water Delivered By)	No.	R/F	Present Irr. Acres	Irrigable Acres
✓ 3-223	Wm. H. Fergus	Unnamed Creek	9-15-97	200	No DA				—	—
		P.O.D Near center NE¼								
		Sec. 27.								
	Now	~~Regis~~ College								
		HOMESTAKE								

NOTE: R—Denotes Regular Irrigation. F—Flood Irrigation.

Adequate Supply: Yes..... No..... Explain.....

Remarks.....

River Basin Missouri

Also in: Plat No. Twp. Rge.	Plat No. Twp. Rge.	Plat No. Twp. Rge.
Plat No. Twp. Rge.	Plat No. Twp. Rge.	Plat No. Twp. Rge.

Information From: BOB HEGGUM - NEIGHBOR

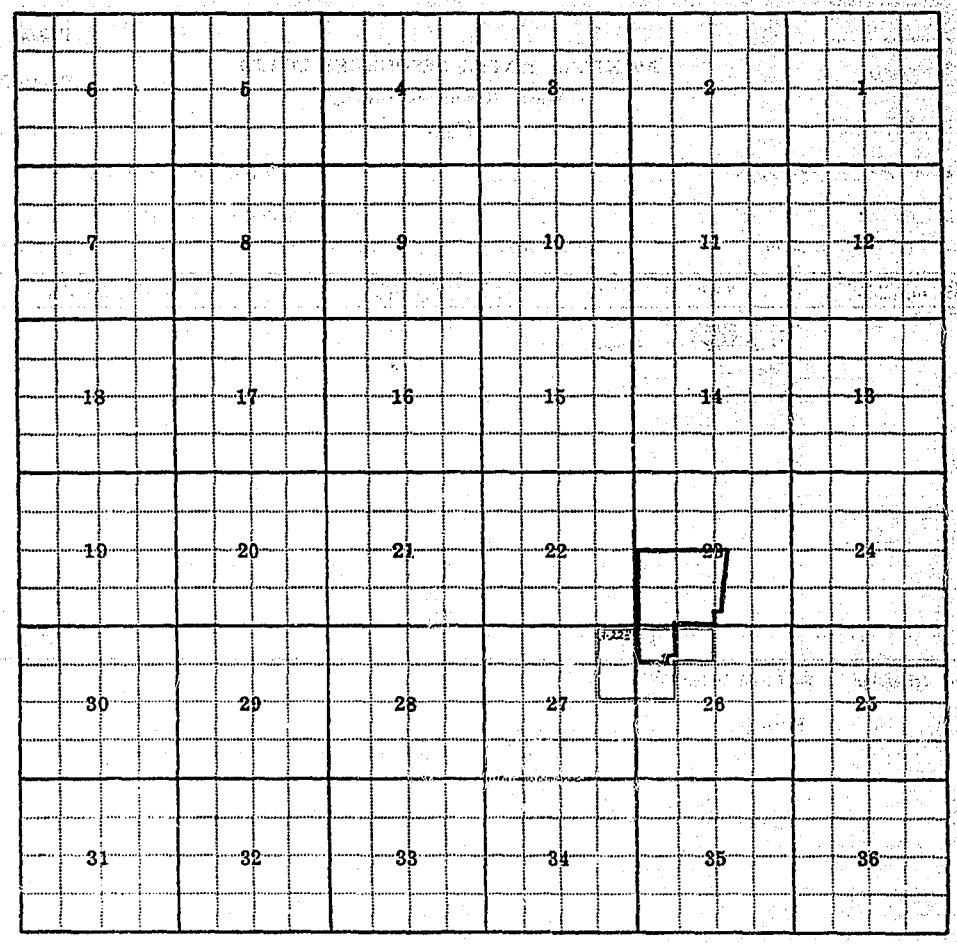

Land Ownership

F-1-A

County: Fergus

T. 21N. R. 18E. Plat No. 22

Farm Checked: Date 7-9-70

MONTANA WATER RESOURCES BOARD

Water Resources Survey

Photo No. 766-112, 766-158

By B. FLYNN & R. HAYNES

Legal Land Owner: Robert J. and Betty C. Heggum Address: WINIFRED

Operator: SAME Address: SAME

Water is delivered by:— 1. Private System; 2. Ditch Company; 3. State Project; 4. Federal Project; 5. Irrigation District

App. No. Decree No.	NAME OF APPROPRIATOR TO WHOM DECREED	NAME OF STREAM	Date App. Date Priority	Miner's Inches	In Use	NAME OF DITCH (Water Delivered By)	No.	R/F	Present Irr. Acres	Irrigable Acres
3-223	Wm. H. Fergus	Unnamed Creek	9-15-97	200	FW+SDM				—	—
		P.O.D. Near center								
		NE¼ Sec. 27.								
	~~Now~~	~~Reeves Cooler~~								
	Now	HOMESTAKE								
		COULEE								

NOTE: K—Denotes Regular Irrigation. F—Flood Irrigation.

Adequate Supply: Yes..... No..... Explain.....

Remarks.....

THE P.O.D. IS OLD DAM BUILT BY W.P.A. ON LAND CONDEMNED BY WATER BOARD: MR. HEGGUM INDICATED THAT HE MIGHT BE INTERESTED IN FIXING & MAINTAINING THE DAM IF IT WAS GIVEN BACK TO HIM - NOT FEASIBLE TO IRRIGATE BUT IS USED FOR STOCK & FISHING.

River Basin: Missouri

Also in: Plat No.	Twp.	Rge.	Plat No.	Twp.	Rge.	Plat No.	Twp.	Rge.
Plat No.	Twp.	Rge.	Plat No.	Twp.	Rge.	Plat No.	Twp.	Rge.

Information From: Rob Heggum

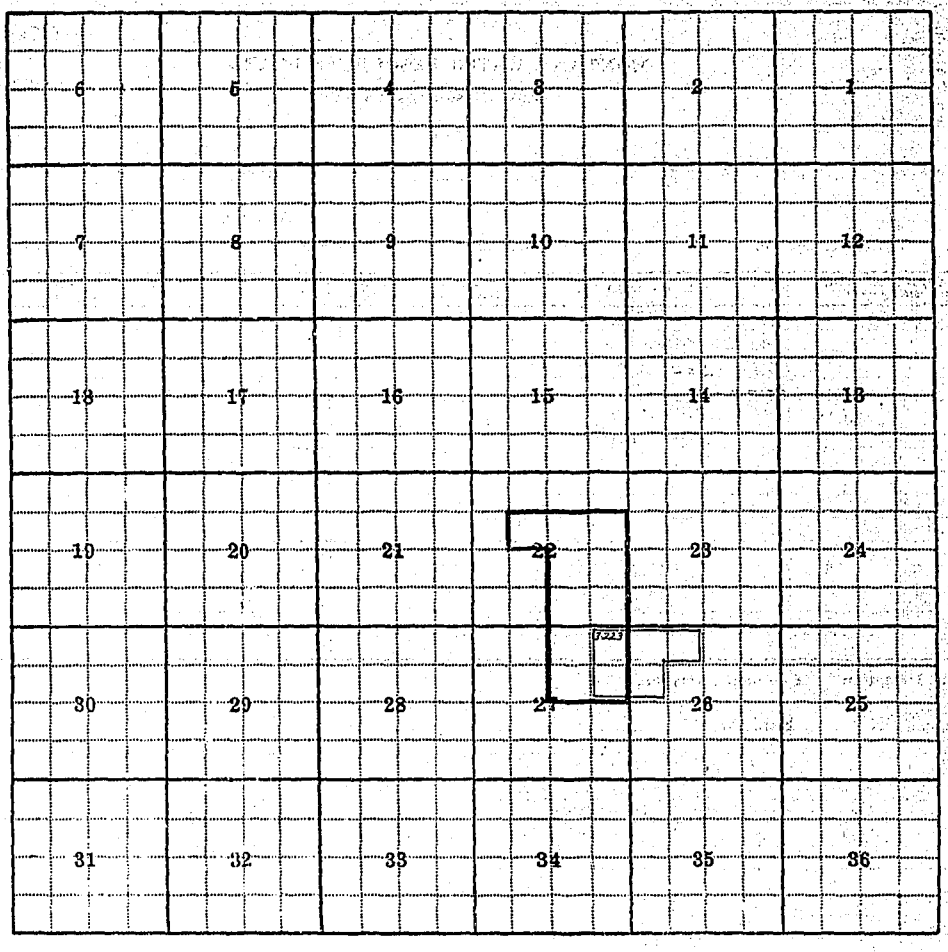

Land Ownership.....

.....

.....

F-1-A

County Fergus

T 21N R 18E Plat No. 22

Farm Checked: Date 9-9-70

MONTANA WATER RESOURCES BOARD
Water Resources Survey

Photo No. 7CC-112, 7CC-114

By B. FLYNN & R. HAYNES

Legal Land Owner Nick S., Eileen M. and George N. Economon Address WINIFRED

Operator SAME Address SAME

Water is delivered by:— 1. Private System; 2. Ditch Company; 3. State Project; 4. Federal Project; 5. Irrigation District

App. No. Decree No.	NAME OF APPROPRIATOR TO WHOM DECREED	NAME OF STREAM	Date App. Date Priority	Miner's Inches	In Use	NAME OF DITCH (Water Delivered By)	No.	R/F	Present Irr. Acres	Irrigable Acres
5-412	Geo. Clibon	Unamed Creek (A)	9-1-03	200	3/8				—	—
		P.O.D. at corner W. line								
		of SW¼ Sec. 28								

NOTE: R—Denotes Regular Irrigation. F—Flood Irrigation.

Adequate Supply: Yes..... No..... Explain.....

Remarks

(A) UNNAMED COULEE IS ACTUALLY (REEVES COULEE) NOW CALLED HOMESTAKE COULEE

River Basin Missouri

Also in: Plat No. Twp. Rge.	Plat No. Twp. Rge.	Plat No. Twp. Rge.
Plat No. Twp. Rge.	Plat No. Twp. Rge.	Plat No. Twp. Rge.

Information From:

NICK ECONOM

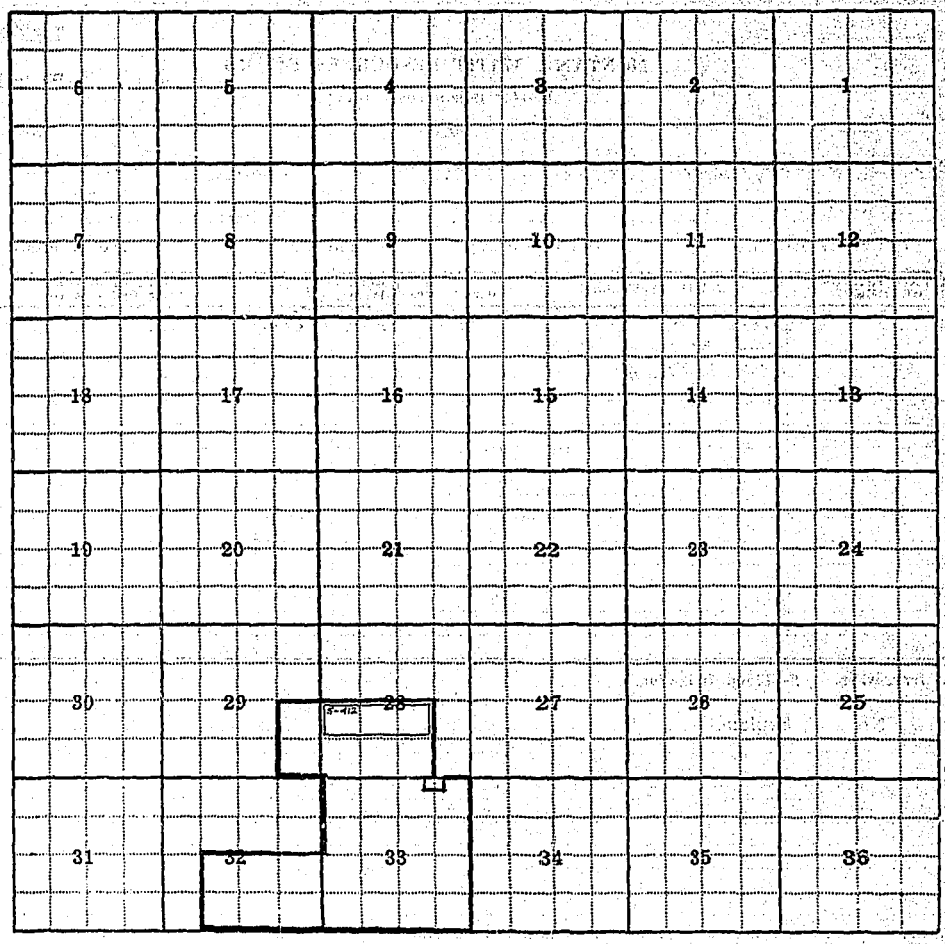

Land Ownership.....

F-1-A

County: Fergus

T. 21N R. 19E Plat No. 23

Farm Checked: Date 1-9-70

MONTANA WATER RESOURCES BOARD
Water Resources Survey

Photo No. 7CC-104

By B. FLYNN & RON HAYNES

Legal Land Owner: Beatrice Alice, Arthur and F.J. Burnside Address: WINIFRED

Operator: Address:

Water is delivered by:— 1. Private System; 2. Ditch Company; 3. State Project; 4. Federal Project; 5. Irrigation District.

App. No. Decree No.	NAME OF APPROPRIATOR TO WHOM DECREED	NAME OF STREAM	Date App. Date Priority	Miner's Inches	In Use	NAME OF DITCH (Water Delivered By)	No.	R/F	Present Irr. Acres	Irrigable Acres
7-35	Hans Nielsen	Cut Bank Creek	7-18-38	1000	No				—	—
		P.O.D. SW corner								
		SENE Sec. 24								

NOTE: R—Denotes Regular Irrigation. F—Flood Irrigation.

Adequate Supply: Yes..... No..... Explain.....

Remarks: ALBERT BENES SAID HE USED ONLY FOR STOCK WATER AT RESERVOIR - NONE OF SAID RESERVOIR ON THIS LAND

River Basin: Missouri

Also in: Plat No. Twp. Rge.	Plat No. Twp. Rge.	Plat No. Twp. Rge.
Plat No. Twp. Rge.	Plat No. Twp. Rge.	Plat No. Twp. Rge.

Information From: NEIGHBOR - ALBERT BENES

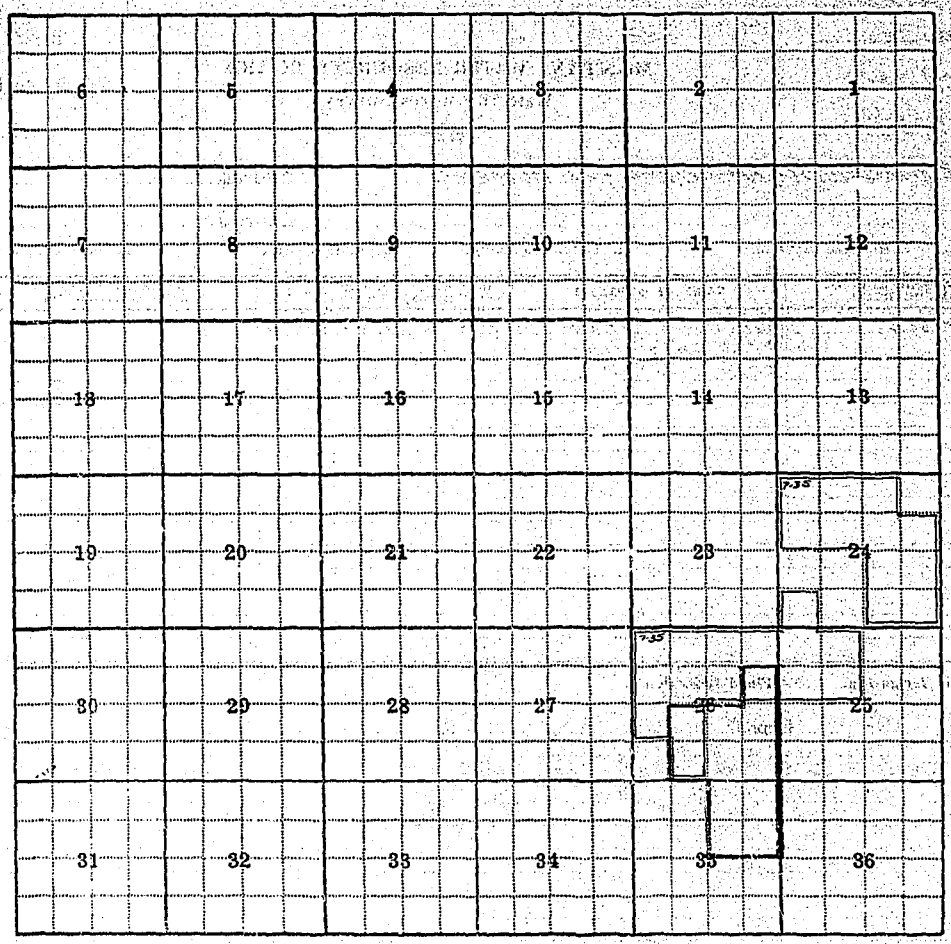

Land Ownership .....

.....

.....