6	5	4	3	2	1
7	8	9	10	11	12
18	17	16	15	14	13
19	20	21	22	23	24
30	29	28	27	26	25
31	32	33	34	35	36

Land Ownership .....

F-1-A—5M—

County Flathead

Farm Checked: Date 7-22-64

By Bob

STATE OF MONTANA
STATE ENGINEERS OFFICE
Water Resources Survey

T. 27N R. 19W Plat No. 78

Photo No. 3BB-64

Legal Land Owner A.R. & Grace Porter Address Box 1064 Florence, Oregon

Operator Address

Water is delivered by:— 1. Private System; 2. Ditch Company; 3. State Project; 4. Federal Project; 5. Irrigation District

App. No. Decree No.	NAME OF APPROPRIATOR TO WHOM DECREED	NAME OF STREAM	Date App. Date Priority	Miner's Inches	In Use	NAME OF DITCH (Water Delivered By)	No.	R/F	Present Irr. Acres	Irrigable Acres
A-590	Maurice Bransletter	Patterson Creek	9-17-28	500	no/pt					
A-523	Arthur R. Porter	Meadow Creek	1-20-53	1000	no					
			NO IRRIGATION							

NOTE: R—Denotes Regular Irrigation. F—Flood Irrigation.

Adequate Supply: Yes No Explain

Remarks

This information from Mr James Anderson, who is Mrs Porter's brother

River Basin

Also in: Plat No. Twp. Rge.	Plat No. Twp. Rge.	Plat No. Twp. Rge.
Plat No. Twp. Rge.	Plat No. Twp. Rge.	Plat No. Twp. Rge.

Information From:

Mr/ James Anderson

6	5	4	3	2	1
7	8	9	10	11	12
18	17	16	15	14	13
19	20	21	22	23	24
30	29	28	27	26	25
31	32	33	34	35	36

Land Ownership

F-1-A—5M—

County Flathead

Farm Checked Date 7-21-64

By Bob

STATE OF MONTANA
STATE ENGINEERS OFFICE
Water Resources Survey

T 27N R 19W Plat No. 78

Photo No. 1BB-245

Legal Land Owner Stanley Potts Address Bigfork

Operator Address

Water is delivered by:— 1. Private System; 2. Ditch Company; 3. State Project; 4. Federal Project; 5. Irrigation District

App. No. Decree No.	NAME OF APPROPRIATOR TO WHOM DECREED	NAME OF STREAM	Date App. Date Priority	Miner's Inches	In Use	NAME OF DITCH (Water Delivered By)	No.	R/F	Present Irr. Acres	Irrigable Acres
*A-967	Stanley Potts	Wolf Creek	6-19-62	50	yes	spr	1	R	24	

NOTE: R—Denotes Regular Irrigation. F—Flood Irrigation.

Adequate Supply: Yes No Explain

Remarks

*This Water Right has an error when filed for intended place of use. Should be SE¼ Sec.23. Mr. Potts is going to have this corrected.

River Basin

Also in: Plat No. Twp. Rge.	Plat No. Twp. Rge.	Plat No. Twp. Rge.
Plat No. Twp. Rge.	Plat No. Twp. Rge.	Plat No. Twp. Rge.

Information From:
Mr. Stanley Potts

6	5	4	3	2	1
7	8	9	10	11	12
18	17	16	15	14	13
19	20	21	22	23	24
30	29	28	27	26	25
31	32	33	34	35	36

Land Ownership .....

F-1-A- 5M-

County Flathead

Farm Checked: Date 7-1964

By Bob

STATE OF MONTANA
STATE ENGINEERS OFFICE
Water Resources Survey

T 27N R 19W Plat No. 78

Photo No. 188-247,245

Legal Land Owner Stanley & L.M. Potts Address

Operator Harry Potts Address Bigfork

Water is delivered by;— 1. Private System; 2. Ditch Company; 3. State Project; 4. Federal Project; 5. Irrigation District

App. No. Decree No.	NAME OF APPROPRIATOR TO WHOM DECREED	NAME OF STREAM	Date App. Date Priority	Miner's Inches	In Use	NAME OF DITCH (Water Delivered By)	No.	R/F	Present Irr. Acres	Irrigable Acres
A-95	Joe V. Johnson	Beaver Creek	9-25-19	200	stk					
A-94	Carson Johnson	"	12-2-15	all	stk					
A-966	Carson Johnson etal	Wolf Creek	8-1-20	300	no-AC					
			NO IRRIGATION							

NOTE: R—Denotes Regular Irrigation. F—Flood Irrigation.

Adequate Supply: Yes No Explain

Remarks

River Basin

Also in: Plat No. Twp. Rge.	Plat No. Twp. Rge.	Plat No. Twp. Rge.
Plat No. Twp. Rge.	Plat No. Twp. Rge.	Plat No. Twp. Rge.

Information From:
Harry Potts

6	5	4	3	2	1
7	8	9	10	11	12
18	17	16	15	14	13
19	20	21	22	23	24
30	29	28	27	26	25
31	32	33	34	35	36

Land Ownership .....

F-1-A-5M-

County Flathead

Farm Checked: Date 7-20-64

By Bob

STATE OF MONTANA
STATE ENGINEERS OFFICE
Water Resources Survey

T. 27N R. 19W Plat No. 78

Photo No. 3BB-42

Legal Land Owner Merlos, Carrol, Roland & Merel Powell & Evelyn Eller Address

Operator David Svinth Address Bigfork

Water is delivered by:— 1. Private System; 2. Ditch Company; 3. State Project; 4. Federal Project; 5. Irrigation District

App. No. Decree No.	NAME OF APPROPRIATOR TO WHOM DECREED	NAME OF STREAM	Date App. Date Priority	Miner's Inches	In Use	NAME OF DITCH (Water Delivered By)	No.	R/F	Present Irr. Acres	Irrigable Acres
A-1155	S.S. Wood	Unnamed Stream	12-18-25	10	no/pt					
			NO IRRIGATION							

NOTE: R—Denotes Regular Irrigation. F—Flood Irrigation.

Adequate Supply: Yes No Explain

Remarks

River Basin

Also in: Plat No. Twp. Rge	Plat No. Twp. Rge	Plat No. Twp. Rge
Plat No. Twp. Rge	Plat No. Twp. Rge	Plat No. Twp. Rge

Information From:
David Svinth

6	5	4	3	2	1
7	8	9	10	11	12
18	17	16	15	14	13
19	20	21	22	23	24
30	29	28	27	26	25
31	32	33	34	35	36

Land Ownership

F-1-A—5M—

County Flathead

Farm Checked: Date 7-27-64

By Bob

STATE OF MONTANA
STATE ENGINEERS OFFICE
Water Resources Survey

T. 27N R. 19W Plat No. 78

Photo No. 3BB-41

Legal Land Owner Carl D. Rawlings Address Bigfork

Operator Address

Water is delivered by:— 1. Private System; 2. Ditch Company; 3. State Project; 4. Federal Project; 5. Irrigation District

App. No. Decree No.	NAME OF APPROPRIATOR TO WHOM DECREED	NAME OF STREAM	Date App. Date Priority	Miner's Inches	In Use	NAME OF DITCH (Water Delivered By)	No.	R/F	Present Irr. Acres	Irrigable Acres
GW 10547	Carl D. Rawlings	NW¼ NW¼ Sec. 30 well	1954	600gpm	yes	Rawlings well, spr	1	R	2	

NOTE: R—Denotes Regular Irrigation. F—Flood Irrigation.

Adequate Supply: Yes ... No ... Explain

Remarks

River Basin

Also in: Plat No. Twp. Rge	Plat No. Twp. Rge	Plat No. Twp. Rge
Plat No. Twp. Rge	Plat No. Twp. Rge	Plat No. Twp. Rge

Information From:
Field Survey

6	5	4	3	2	1
7	8	9	10	11	12
18	17	16	15	14	13
19	20	21	22	23	24
30	29	28	27	26	25
31	32	33	34	35	36

Land Ownership .....

F-1 A—5M—

County Flathead

Farm Checked: Date 7-22-64

By Bob

Legal Land Owner W.F. Seal

Operator

STATE OF MONTANA
STATE ENGINEERS OFFICE
Water Resources Survey

T 27N R 19W Plat No. 78

Photo No. 3BB-44

Address Havre

Address

Water is delivered by:— 1. Private System; 2. Ditch Company; 3. State Project; 4. Federal Project; 5. Irrigation District

App. No. Decree No.	NAME OF APPROPRIATOR TO WHOM DECREED	NAME OF STREAM	Date App. Date Priority	Miner's Inches	In Use	NAME OF DITCH (Water Delivered By)	No.	R/F	Present Irr. Acres	Irrigable Acres
A-235	Mitchell Raty,A.Rods	Deer Creek	6-2-23	40	no/pt					
A-227*	F.H.Bickford,H.Stauch	"	5-18-11	all=	no/pt					
A-228*	"	"	5-18-11	100	no-pt.					
		NO IRRIGATION								

NOTE: R—Denotes Regular Irrigation. F—Flood Irrigation.

Adequate Supply: Yes ..... No ..... Explain .....

Remarks

This property is their summer home.

*No one in this area knows of Deer Creek here. The only Deer Creek flows into Mud Lake.

River Basin

Also in: Plat No. Twp. Rge.	Plat No. Twp. Rge.	Plat No. Twp. Rge.
Plat No. Twp. Rge.	Plat No. Twp. Rge.	Plat No. Twp. Rge.

Information From:

Mrs. W.F. ~~xx~~ Seel

6	5	4	3	2	1
7	8	9	10	11	12
18	17	16	15	14	13
19	20	21	22	23	24
30	29	28	27	26	25
31	32	33	34	35	36

Land Ownership

F-1-A-5M-

County Flathead

Farm Checked: Date 7-23-64

By Bob

Legal Land Owner J.F. Singer

Operator

STATE OF MONTANA
STATE ENGINEERS OFFICE
Water Resources Survey

T 27N R 19W Plat No. 78

Photo No. 3BB-44

Address Bigfork

Address

Water is delivered by:— 1. Private System; 2. Ditch Company; 3. State Project; 4. Federal Project; 5. Irrigation District

App. No. Decree No.	NAME OF APPROPRIATOR TO WHOM DECREED	NAME OF STREAM	Date App. Date Priority	Miner's Inches	In Use	NAME OF DITCH (Water Delivered By)	No.	R/F	Present Irr. Acres	Irrigable Acres
A-590	Maurice Bransletter	Patterson Creek	9-17=28	500	dom/pt					

NOTE: R—Denotes Regular Irrigation. F—Flood Irrigation.

Adequate Supply: Yes No Explain

Remarks

River Basin

Also in: Plat No. Twp. Rge.	Plat No. Twp. Rge.	Plat No. Twp. Rge.
Plat No. Twp. Rge.	Plat No. Twp. Rge.	Plat No. Twp. Rge.

Information From:

Mrs. J.F. Singer

6	5	4	3	2	1
7	8	9	10	11	12
18	17	16	15	14	13
19	20	21	22	23	24
30	29	28	27	26	25
31	32	33	34	35	36

Land Ownership

F-1-A—5M—

County Flathead

Farm Checked: Date 7-1964

By Bob

STATE OF MONTANA
STATE ENGINEERS OFFICE
Water Resources Survey

T 27N R 19W Plat No. 78

Photo No. 1BB-245,247

Legal Land Owner L.B. & B.R. Slater Address Bigfork

Operator Address

Water is delivered by:— 1. Private System; 2. Ditch Company; 3. State Project; 4. Federal Project; 5. Irrigation District

App. No. Decree No.	NAME OF APPROPRIATOR TO WHOM DECREED	NAME OF STREAM	Date App. Date Priority	Miner's Inches	In Use	NAME OF DITCH (Water Delivered By)	No.	R/F	Present Irr. Acres	Irrigable Acres
A-1071	Roscoe H. Bergey	Unnamed Creek	7-22-11	120	stk,dom					
A-1072	"	"	7-22-11	160	"					
		NO IRRIGATION								

NOTE: R—Denotes Regular Irrigation. F—Flood Irrigation.

Adequate Supply: Yes No Explain

Remarks

River Basin

Also in: Plat No. Twp. Rge.	Plat No. Twp. Rge.	Plat No. Twp. Rge.
Plat No. Twp. Rge.	Plat No. Twp. Rge.	Plat No. Twp. Rge.

Information From:
Mrs. L.B. Slater

6	5	4	3	2	1
7	8	9	10	11	12
18	17	16	15	14	13
19	20	21	22	23	24
30	29	28	27	26	25
31	32	33	34	35	36

Land Ownership .....

F-1-A--5M--

County Flathead

Farm Checked: Date 7-20-64

By Bob

STATE OF MONTANA
STATE ENGINEERS OFFICE
Water Resources Survey

T 27N R 19W Plat No. 78

Photo No. 3BB-42

Legal Land Owner E.L. & N.L. Stinson Address

Operator Fred Butterfield Address Bigfork

Water is delivered by:— 1. Private System; 2. Ditch Company; 3 State Project, 4. Federal Project; 5. Irrigation District

App. No. Decree No.	NAME OF APPROPRIATOR TO WHOM DECREED	NAME OF STREAM	Date App. Date Priority	Miner's Inches	In Use	NAME OF DITCH (Water Delivered By)	No.	R/F	Present Irr. Acres	Irrigable Acres
A-826	Fred Butterfield	Swan River	3-1-62	50	yes	Butterfield pump,spr	1	R	53	25
A-827	"	"	3-1-62	50	yes					

NOTE: R—Denotes Regular Irrigation. F--Flood Irrigation.

Adequate Supply: Yes No Explain

Remarks

Mr. Butterfield says could sprinkle all this if he had more pipe.

River Basin

Also in: Plat No. Twp. Rge.	Plat No. Twp. Rge.	Plat No. Twp. Rge.
Plat No. Twp. Rge.	Plat No. Twp. Rge	Plat No. Twp. Rge.

Information From:
Gary Butterfield

6	5	4	3	2	1
7	8	9	10	11	12
18	17	16	15	14	13
19	20	21	22	23	24
30	29	28	27	26	25
31	32	33	34	35	36

Land Ownership .....

F-1-A--5M--

County Flathead

Farm Checked: Date 7-21-64

By Bob

STATE OF MONTANA
STATE ENGINEERS OFFICE
Water Resources Survey

T 27N R 19W Plat No. 78

Photo No. 3BB-41

Legal Land Owner A.B. Whitney Address Bigfork

Operator Address

Water is delivered by:— 1. Private System; 2. Ditch Company; 3. State Project; 4. Federal Project; 5. Irrigation District

App. No. Decree No.	NAME OF APPROPRIATOR TO WHOM DECREED	NAME OF STREAM	Date App. Date Priority	Miner's Inches	In Use	NAME OF DITCH (Water Delivered By)	No.	R/F	Present Irr. Acres	Irrigable Acres
A-841	L. Tinkle	Swan River	1-7-01	20000	no					
A-843	Arthur B. Whitney	"	12-27-63	40	no					

NOTE: R—Denotes Regular Irrigation. F—Flood Irrigation.

Adequate Supply: Yes No Explain

Remarks

Mr. Whitney used this but intends to pump to his orchard in the future. He has no pump or pipe at present.

River Basin

Also in: Plat No.	Twp.	Rge.	Plat No.	Twp.	Rge.	Plat No.	Twp.	Rge
Plat No.	Twp.	Rge.	Plat No.	Twp.	Rge.	Plat No.	Twp.	Rge.

Information From:
A.B. Whitney

6	5	4	3	2	1
7	8	9	10	11	12
18	17	16	15	14	13
19	20	21	22	23	24
30	29	28	27	26	25
31	32	33	34	35	36

Land Ownership .....

82 /a3
26N 26W

F-1-A—5M—

County Flathead

T. 26N R. 26W Pl. No. 82

Farm Checked: Date 5-1964

Photo No. 17K-110

By Bob

STATE OF MONTANA
STATE ENGINEERS OFFICE
Water Resources Survey

Legal Land Owner S.P. & M.B. Best Address Marion

Operator Address

Water is delivered by:— 1. Private System; 2. Ditch Company; 3. State Project; 4. Federal Project; 5. Irrigation District

App. No. Decree No.	NAME OF APPROPRIATOR TO WHOM DECREED	NAME OF STREAM	Date App. Date Priority	Miner's Inches	In Use	NAME OF DITCH (Water Delivered By)	No.	R/F	Present Irr. Acres	Irrigable Acres
A-44	Jess Rice	Lang Creek	9-16-20	all sup.	stk	/?/.				
A-851	Stanley Best	Thompson River	12-15-58	80	yes	Best Dams	1	F	7	
Use	"	McGregor Creek			yes	Best Dams	1	F	4	

NOTE: R—Denotes Regular Irrigation. F—Flood Irrigation.

Adequate Supply: Yes. No. Explain

Remarks

River Basin

Also in: Plat No. Twp. Rge.	Plat No. Twp. Rge.	Plat No. Twp. Rge.
Plat No. Twp. Rge.	Plat No. Twp. Rge.	Plat No. Twp. Rge.

Information From:
Stan Best

J | K

6	5	4	3	2	1
7	8	9	10	11	12
18	17	16	15	14	13
19	20	21	22	23	24
30	29	28	27	26	25
31	32	33	34	35	36

Land Ownership

F-1-A--5M--

County Flathead

Farm Checked: Date 5-13-64

By Bob

STATE OF MONTANA
STATE ENGINEERS OFFICE
Water Resources Survey

T. 26N R. 26W Plat No. 82

Photo No. 25K-5

Legal Land Owner J.G. & Donald Bryson Address Marion

Operator Address

Water is delivered by:— 1. Private System; 2. Ditch Company; 3. State Project; 4. Federal Project; 5. Irrigation District

App. No. Decree No.	NAME OF APPROPRIATOR TO WHOM DECREED	NAME OF STREAM	Date App. Date Priority	Miner's Inches	In Use	NAME OF DITCH (Water Delivered By)	No.	R/F	Present Irr. Acres	Irrigable Acres
A-852	Gordon Sales	Thompson River	8-26-22	500	no/pt					
A-1334	Albert Sales	Unnamed Spring	6-19-33	30Cl	pt/stk					

NOTE: R—Denotes Regular Irrigation. F—Flood Irrigation.

Adequate Supply: Yes No Explain

Remarks

Mrs. Bryson says this floods in early part of season - River overflows its banks. So this area is all sub-irrigated

River Basin

Also in: Plat No. Twp. Rge.	Plat No. Twp. Rge.	Plat No. Twp. Rge.
Plat No. Twp. Rge.	Plat No. Twp. Rge.	Plat No. Twp. Rge.

Information From:
Mrs. Donald Bryson



Land Ownership.....

F-1-A—5M—

County Flathead

T 26N R 26W Plat No. 82

STATE OF MONTANA
STATE ENGINEERS OFFICE
Water Resources Survey

Farm Checked: Date 5-19-64

Photo No. 25K-5,6

By Bob

Legal Land Owner H.G. Coombs Address

Operator Pat Woods, buying Address Marion

Water is delivered by:— 1. Private System; 2. Ditch Company; 3. State Project; 4. Federal Project; 5. Irrigation District

App. No. Decree No.	NAME OF APPROPRIATOR TO WHOM DECREED	NAME OF STREAM	Date App. Date Priority	Miner's Inches	In Use	NAME OF DITCH (Water Delivered By)	No.	R/F	Present Irr. Acres	Irrigable Acres
A-601	Gordon Sales	Pinched Out Creek	6-16-37	all	stk					
A-852	Gordon Sales	Thompson River	8-26-22	500	pt/stk					

NOTE: R—Denotes Regular Irrigation. F—Flood Irrigation.

Adequate Supply: Yes No Explain

Remarks

Talked to Mrs. Bryson on this and she says this is same as hers - all sub-irrigated enough.

River Basin

Also in: Plat No. Twp. Rge	Plat No. Twp. Rge	Plat No. Twp. Rge
Plat No. Twp. Rge	Plat No. Twp. Rge	Plat No. Twp. Rge

Information From:

Field Survey



Land Ownership .....

.....

.....

F-1-A—5M—

County Flathead

Farm Checked: Date 5-12-64

By Bob

STATE OF MONTANA
STATE ENGINEERS OFFICE
Water Resources Survey

T 26N R 26W Plat No. 82

Photo No. 6BB-24

Legal Land Owner Delbert E. & Julia E. Lang Address Marion

Operator Address

Water is delivered by:— 1. Private System; 2. Ditch Company; 3. State Project; 4. Federal Project; 5. Irrigation District

App. No. Decree No.	NAME OF APPROPRIATOR TO WHOM DECREED	NAME OF STREAM	Date App. Date Priority	Miner's Inches	In Use	NAME OF DITCH (Water Delivered By)	No.	R/F	Present Irr. Acres	Irrigable Acres
A-441	Wm. Lang	Lang Creek	9-30-19	all	stk					
A-480*	Rowena Chestnut	Lang (Mitchell) Creek	9-1930	80	no					
Use		Unnamed Spring			yes	Lang ditch			24	

NOTE: R—Denotes Regular Irrigation. F—Flood Irrigation.

Adequate Supply: Yes No Explain

Remarks

*Mr. Lang thinks this is the same as Lang Creek

River Basin

Also in: Plat No. Twp. Rge.	Plat No. Twp. Rge.	Plat No. Twp. Rge.
Plat No. Twp. Rge.	Plat No. Twp. Rge.	Plat No. Twp. Rge.

Information From:
Delbert Lang

6	5	4	3	2	1
7	8	9	10	11	12
18	17	16	15	14	13
19	20	21	22	23	24
30	29	28	27	26	25
31	32	33	34	35	36

Land Ownership

F-1-A--5M--

County Flathead

Farm Checked: Date 5-12-64

By Bob

STATE OF MONTANA
STATE ENGINEERS OFFICE
Water Resources Survey

T 26N R 26W Plat No. 82

Photo No. 17K-109,110,25K-5, 6BB-27

Legal Land Owner E.H. & E.E. Palm Address Marion

Operator Address

Water is delivered by:-- 1. Private System; 2. Ditch Company; 3. State Project; 4. Federal Project; 5. Irrigation District

App. No. Decree No.	NAME OF APPROPRIATOR TO WHOM DECREED	NAME OF STREAM	Date App. Date Priority	Miner's Inches	In Use	NAME OF DITCH (Water Delivered By)	No.	R/F	Present Irr. Acres	Irrigable Acres
A-518	E.H. Palm	McGregor Creek	5-15-06	400	yes					
A-519	"	"	9-24-24	120	yes	Palm ditches	1	R	340	
A-520	Jess E. Rice	"	9-23-20	80	yes					
A-852	Gordon Sales	Thompson River	8-26-22	500	stk/pt					
A-1334	Albert Sales	Unnamed Springs	6-19-33	30C1	stk					
GW 105411	Ed Palm	NW¼SE¼ Sec.17	1905-1960		dom					

NOTE: R—Denotes Regular Irrigation. F—Flood Irrigation.

Adequate Supply: Yes No Explain

Remarks

Mrs. Palm states they lease land in Section 1 from A.C.M. and have built the concrete dam to control McGregor Creek

River Basin

Also in: Plat No. Twp. Rge	Plat No. Twp. Rge	Plat No. Twp. Rge
Plat No. Twp. Rge	Plat No. Twp. Rge	Plat No. Twp. Rge

Information From:
Mrs. Palm

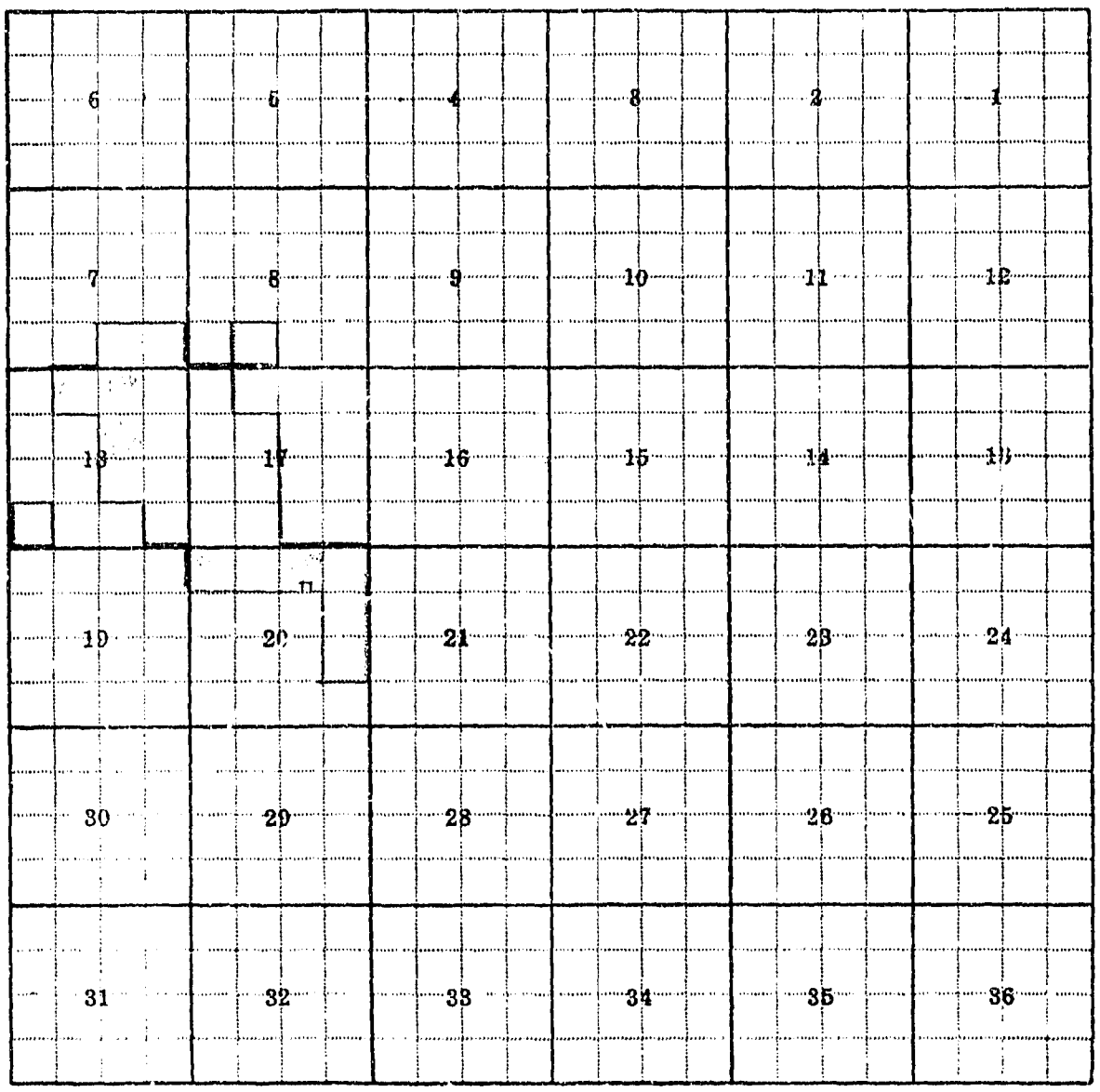

Land Ownership .....

F-1-A-5M-

County Flathead

Farm Checked: Date 5-19-64

By Bob

STATE OF MONTANA
STATE ENGINEERS OFFICE
Water Resources Survey

T 26N R 26W Plat No. 82

Photo No. 25K-5

Legal Land Owner C.A. Pierce Address

Operator Address

Water is delivered by:-- 1. Private System; 2. Ditch Company; 3. State Project; 4. Federal Project; 5. Irrigation District

App. No. Decree No.	NAME OF APPROPRIATOR TO WHOM DECREED	NAME OF STREAM	Date App. Date Priority	Miner's Inches	In Use	NAME OF DITCH (Water Delivered By)	No.	R/F	Present Irr. Acres	Irrigable Acres
A-852	Gordon Sales	Thompson River	8-26-22	500	no-[illegible]					

NOTE: R—Denotes Regular Irrigation. F—Flood Irrigation.

Adequate Supply: Yes No Explain

Remarks

vacant

River Basin

Also in: Plat No.	Twp.	Rge.	Plat No.	Twp.	Rge	Plat No.	Twp.	Rge.
Plat No.	Twp.	Rge.	Plat No.	Twp.	Rge.	Plat No.	Twp.	Rge.

Information From:

Field Survey

6	5	4	3	2	1
7	8	9	10	11	12
18	17	16	15	14	13
19	20	21	22	23	24
30	29	28	27	26	25
31	32	33	34	35	36

Land Ownership .....

F-1-A-5M-

County Flathead

Farm Checked: Date 5-1964

By Bob

STATE OF MONTANA
STATE ENGINEERS OFFICE
Water Resources Survey

T 26N R 26W Plat No. 82

Photo No. 17K-110, 6BB-27

Legal Land Owner Fred &. M.S. Stallfuss Address Marion

Operator Address

Water is delivered by:-- 1. Private System; 2. Ditch Company; 3. State Project; 4. Federal Project; 5. Irrigation District

App. No. Decree No.	NAME OF APPROPRIATOR TO WHOM DECREED	NAME OF STREAM	Date App. Date Priority	Miner's Inches	In Use	NAME OF DITCH (Water Delivered By)	No.	R/F	Present Irr. Acres	Irrigable Acres
A-442	Jess E. Rice	Lang Creek	9-16-20	all supl.	stk/pt					
A-443	Fred Stollfuss	Lang Creek	9-24-24	120	stk					
Use		McGregor Creek			yes	Palm ditch			66	

NOTE: R—Denotes Regular Irrigation. F—Flood Irrigation.

Adequate Supply: Yes No Explain

Remarks

This information from Mr. & Mrs. Palm. Mr. Palm is Mrs. Stalfuss' brother. States Mrs. Stolfuss uses his ditch.

River Basin

Also in: Plat No.	Twp.	Rge	Plat No.	Twp.	Rge	Plat No.	Twp.	Rge
Plat No.	Twp.	Rge	Plat No.	Twp.	Rge	Plat No.	Twp.	Rge

Information From:
Mr. & Mrs. E.H. Palm

6	5	4	3	2	1
7	8	9	10	11	12
18	17	16	15	14	13
19	20	21	22	23	24
30	29	28	27	26	25
31	32	33	34	35	36

Land Ownership

83/84
26N 25W

F-1-A -5M-

County Flathead

Farm Checked: Date 5-13-64

By Bob

STATE OF MONTANA
STATE ENGINEERS OFFICE
Water Resources Survey

T. 26N R. 25W Plat No. 83

Photo No. 17K-100,102

Legal Land Owner L.W. & Doloris Averill Address Marion

Operator Address

Water is delivered by:— 1. Private System; 2. Ditch Company; 3. State Project; 4. Federal Project; 5. Irrigation District

App. No. Decree No.	NAME OF APPROPRIATOR TO WHOM DECREED	NAME OF STREAM	Date App. Date Priority	Miner's Inches	In Use	NAME OF DITCH (Water Delivered By)	No.	R/F	Present Irr. Acres	Irrigable Acres
A-1099	C.C. Kelly	Unnamed Creek	3-19-32	all	yes	Averill ditches	1	R	176	
A-1100	"	"	10-21-31	all	yes	"	1	R	233	

NOTE: R—Denotes Regular Irrigation. F—Flood Irrigation.

Adequate Supply: Yes No Explain

Remarks

River Basin

Also in: Plat No. Twp. Rge.	Plat No. Twp. Rge.	Plat No. Twp. Rge.
Plat No. Twp. Rge.	Plat No. Twp. Rge.	Plat No. Twp. Rge.

Information From:
Les Averill

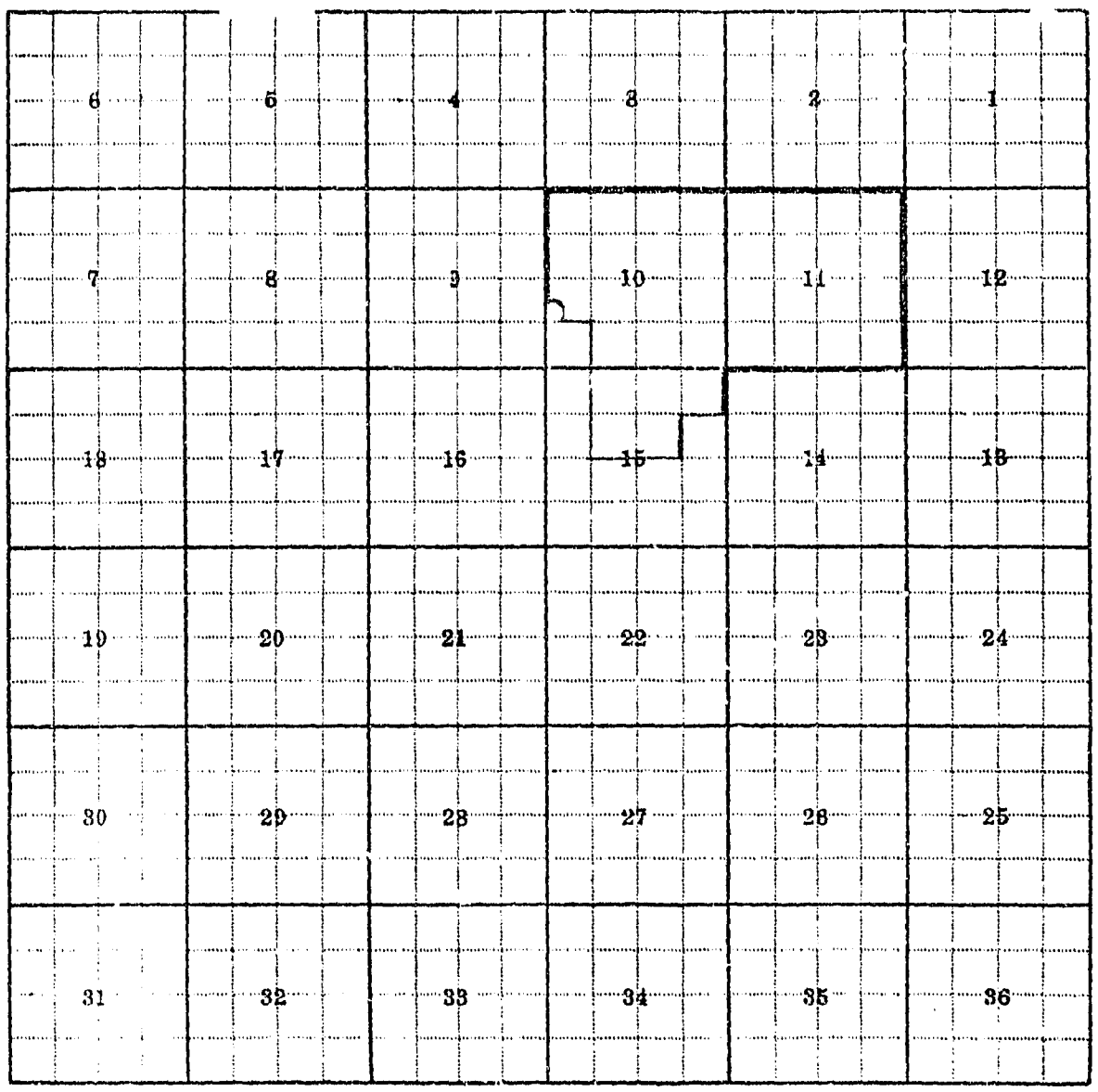

Land Ownership .....

F-1-A-5M-

County Flathead

Farm Checked: Date 5-13-64

By Bob

STATE OF MONTANA
STATE ENGINEERS OFFICE
Water Resources Survey

T. 26N R. 25W Plat No. 83

Photo No. 17K-128

Legal Land Owner F.O. & M.E. Lehman Address

Operator D.W. Williams, buying Address Marion

Water is delivered by:-- 1. Private System; 2. Ditch Company; 3. State Project; 4. Federal Project; 5. Irrigation District

App. No. Decree No.	NAME OF APPROPRIATOR TO WHOM DECREED	NAME OF STREAM	Date App. Date Priority	Miner's Inches	In Use	NAME OF DITCH (Water Delivered By)	No.	R/F	Present Irr. Acres	Irrigable Acres
A-359	Alfred A. Boisvert	Greenwood Spring	5-4-39	200	no					

NOTE: R—Denotes Regular Irrigation. F—Flood Irrigation.

Adequate Supply: Yes No Explain

Remarks

River Basin

Also in: Plat No.	Twp.	Rge.	Plat No.	Twp.	Rge.	Plat No.	Twp.	Rge.
Plat No.	Twp.	Rge.	Plat No.	Twp.	Rge.	Plat No.	Twp.	Rge.

Information From:

D.W. Williams

6	5	4	3	2	1
7	8	9	10	11	12
18	17	16	15	14	13
19	20	21	22	23	24
30	29	28	27	26	25
31	32	33	34	35	36

Land Ownership .....

84 125
26N 24W

F-1-A-5M-

County Flathead

Farm Checked: Date 5-15-64

By Bob

STATE OF MONTANA
STATE ENGINEERS OFFICE
Water Resources Survey

T 26N R 24W Plat No. 84

Photo No. 17K-97

Legal Land Owner Glacier Park Co. Address

Operator Address

Water is delivered by:— 1. Private System; 2. Ditch Company; 3. State Project; 4. Federal Project; 5. Irrigation District

App. No. Decree No.	NAME OF APPROPRIATOR TO WHOM DECREED	NAME OF STREAM	Date App. Date Priority	Miner's Inches	In Use	NAME OF DITCH (Water Delivered By)	No.	R/F	Present Irr. Acres	Irrigable Acres
A-450	F.H.Nash,Jos.Shulkin	Little Bitterroot R.	2-3-14	40000	no					

NOTE: R—Denotes Regular Irrigation. F—Flood Irrigation.

Adequate Supply: Yes No Explain

Remarks

River Basin

Also in: Plat No. Twp. Rge.	Plat No. Twp. Rge.	Plat No. Twp. Rge.
Plat No. Twp. Rge.	Plat No. Twp. Rge.	Plat No. Twp. Rge.

Information From:
Field Survey

F-1-A--5M--

County Flathead

Farm Checked: Date 5-15-64

By Bob

STATE OF MONTANA
STATE ENGINEERS OFFICE
Water Resources Survey

T 26N R 24W Plat No. 84

Photo No. 17K-97,135,137

Legal Land Owner Norman K. Hanson Address Marion

Operator Address

Water is delivered by:-- 1. Private System; 2. Ditch Company; 3. State Project; 4. Federal Project; 5. Irrigation District

App. No. Decree No.	NAME OF APPROPRIATOR TO WHOM DECREED	NAME OF STREAM	Date App. Date Priority	Miner's Inches	In Use	NAME OF DITCH (Water Delivered By)	No.	R/F	Present Irr. Acres	Irrigable Acres
A-1108	J.W.R. Moore	Unnamed Creek	10=10-02	140	no					
Use	Norman K. Hanson	spring			stk					

NOTE: R—Denotes Regular Irrigation. F—Flood Irrigation.

Adequate Supply: Yes No Explain

Remarks

Mr. Hanson says J.W.R. Moore is original owner of this land.

River Basin

Also in: Plat No.	Twp.	Rge.	Plat No.	Twp.	Rge.	Plat No.	Twp.	Rge.
Plat No.	Twp.	Rge.	Plat No.	Twp.	Rge.	Plat No.	Twp.	Rge.

Information From:
Norman K. Hanson

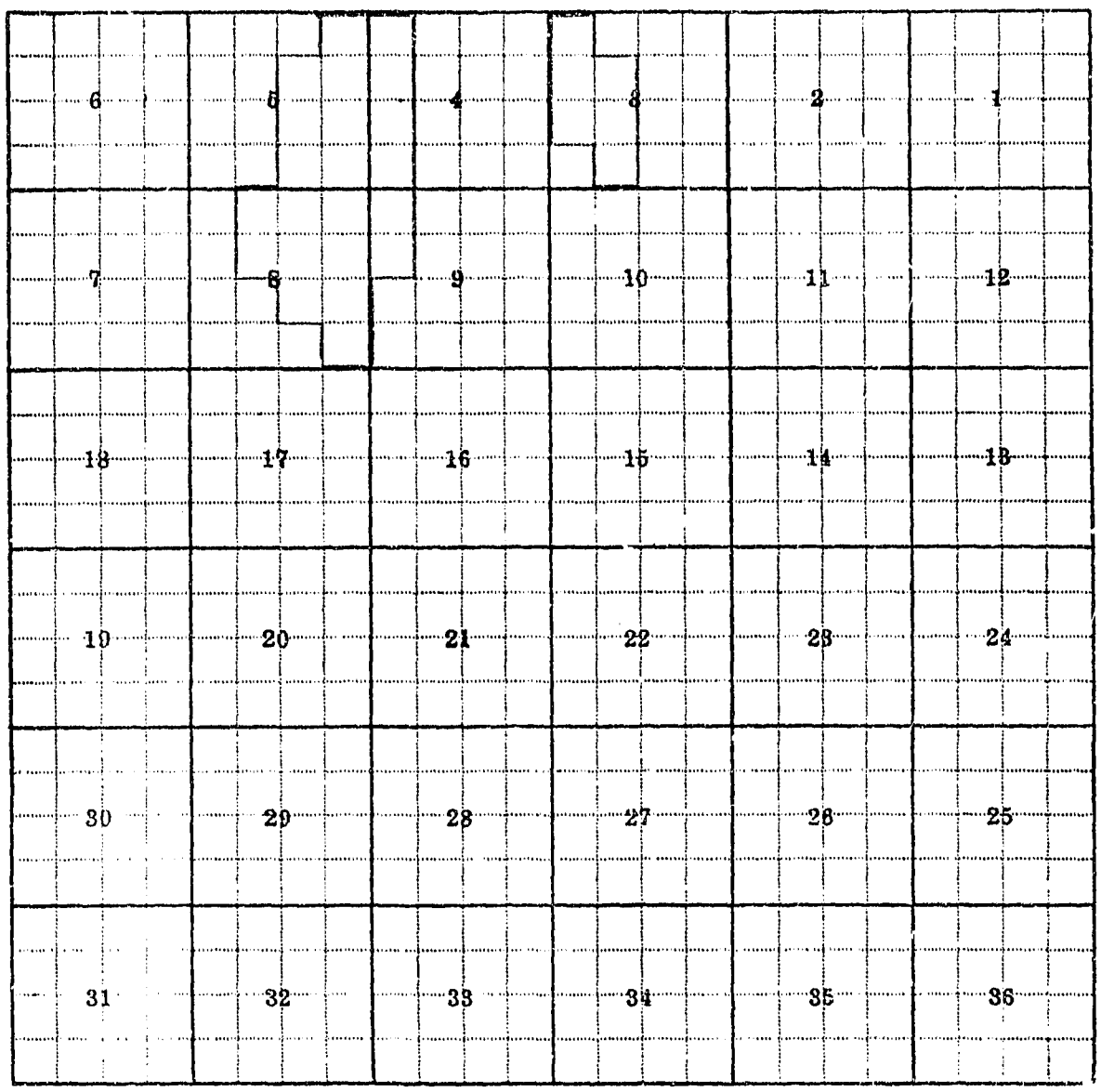

Land Ownership.....

F-1-A—5M—

County Flathead

Farm Checked: Date 5-1964

By Bob

STATE OF MONTANA
STATE ENGINEERS OFFICE
Water Resources Survey

T. 26N R. 24W Plat No. 84

Photo No. 17K-137

Legal Land Owner T.T. & R.G. Hanson Address

Operator John M. Young, buying Address Marion

Water is delivered by:— 1. Private System; 2. Ditch Company; 3. State Project; 4 Federal Project; 5. Irrigation District

App. No. Decree No.	NAME OF APPROPRIATOR TO WHOM DECREED	NAME OF STREAM	Date App. Date Priority	Miner's Inches	In Use	NAME OF DITCH (Water Delivered By)	No.	R/F	Present Irr. Acres	Irrigable Acres
A-1212	John Freer	Holmes Spring	8-31-22	40	stk,dom					
		NO IRRIGATION								

NOTE: R—Denotes Regular Irrigation. F—Flood Irrigation

Adequate Supply: Yes No Expires

Remarks

This information from Mr. Hanson as Mr. Young resides in California during the winter. Mr. Hanson has resided on this since 1918.

River Basin

Also in: Plat No. Twp. Rge.	Plat No. Twp. Rge.	Plat No. Twp. Rge.
Plat No. Twp. Rge.	Plat No. Twp. Rge.	Plat No. Twp. Rge.

Information From:
Norman K. Hanson

6	5	4	3	2	1
7	8	9	10	11	12
18	17	16	15	14	13
19	20	21	22	23	24
30	29	28	27	26	25
31	32	33	34	35	36

Land Ownership .....

F-1-A—5M—

County Flathead

Farm Checked: Date 5-1964

By Bob

STATE OF MONTANA
STATE ENGINEERS OFFICE
Water Resources Survey

T 26N R 24W Plat No. 84

Photo No. 17K-137

Legal Land Owner John E. Wartnaw Address Marion

Operator Address

Water is delivered by:— 1. Private System; 2. Ditch Company; 3. State Project; 4. Federal Project; 5. Irrigation District

App. No. Decree No.	NAME OF APPROPRIATOR TO WHOM DECREED	NAME OF STREAM	Date App. Date Priority	Miner's Inches	In Use	NAME OF DITCH (Water Delivered By)	No.	R/F	Present Irr. Acres	Irrigable Acres
A-630	John Wartnaw	Sickler Creek	12-16-63	800	stk					
A-1265	John Freer	Unnamed Spring	8-31-22	120	stk					
			NO IRRIGATION							

NOTE: R—Denotes Regular Irrigation. F—Flood Irrigation.

Adequate Supply: Yes No Explain

Remarks

River Basin

Also in: Plat No. Twp. Rge.	Plat No. Twp. Rge.	Plat No. Twp. Rge.
Plat No. Twp. Rge.	Plat No. Twp. Rge.	Plat No. Twp. Rge.

Information From:

Norman K. Hanson

6	5	4	3	2	1
7	8	9	10	11	12
18	17	16	15	14	13
19	20	21	22	23	24
30	29	28	27	26	25
31	32	33	34	35	36

Land Ownership .....

F-1-A—5M—

County Flathead

Farm Checked: Date 5-15-64

By Bob

STATE OF MONTANA
STATE ENGINEERS OFFICE
Water Resources Survey

T 26N R 24W Plat No 84

Photo No 20K-81

Legal Land Owner John M. Young Address Marion

Operator Address

Water is delivered by:— 1. Private System; 2. Ditch Company; 3. State Project; 4. Federal Project; 5. Irrigation District

App. No. Decree No.	NAME OF APPROPRIATOR TO WHOM DECREED	NAME OF STREAM	Date App. Date Priority	Miner's Inches	In Use	NAME OF DITCH (Water Delivered By)	No.	R/F	Present Irr. Acres	Irrigable Acres
A-1265	John Freer	Unnamed Spring	8-31-22	120	no/pt					

NOTE: R—Denotes Regular Irrigation. F—Flood Irrigation.

Adequate Supply: Yes No Explain

Remarks

River Basin

Also in: Plat No. Twp. Rge.	Plat No. Twp. Rge.	Plat No. Twp. Rge.
Plat No. Twp. Rge.	Plat No. Twp. Rge.	Plat No. Twp. Rge.

Information From:

Norman K. Hanson

6	5	4	3	2	1
7	8	9	10	11	12
18	17	16	15	14	13
19	20	21	22	23	24
30	29	28	27	26	25
31	32	33	34	35	36

Land Ownership.....

85 IAC
26N 23W

F-1-A -5M--

County Flathead

Farm Checked: Date 5-28-64

By Bob

STATE OF MONTANA
STATE ENGINEERS OFFICE
Water Resources Survey

T 26N R 23W Plat N 5

Photo No. 20K-73, 74

Legal Land Owner Ervin Marquardt, deceased Address

Operator Verland Marquardt Address Rt. 2, Kalispell

Water is delivered by:-- 1. Private System; 2. Ditch Company; 3. State Project; 4. Federal Project; 5. Irrigation District

App. No. Decree No.	NAME OF APPROPRIATOR TO WHOM DECREED	NAME OF STREAM	Date App. Date Priority	Miner's Inches	In Use	NAME OF DITCH (Water Delivered By)	No.	R/F	Present Irr. Acres	Irrigable Acres
A-619	O.V. Isaacs	Riley Creek	6-9-19	600	yes		1	F	194	
Use	Verland Marquardt	Mount Creek			yes	Waste from Wooster	1	F	21	

NOTE: R—Denotes Regular Irrigation. F—Flood Irrigation.

Adequate Supply: Yes No Explain

Remarks

River Basin

Also in: Plat No.	Twp.	Rge	Plat No.	Twp.	Rge	Plat No.	Twp.	Rge
Plat No.	Twp.	Rge	Plat No.	Twp.	Rge	Plat No.	Twp.	Rge

Information From:
Verland Marquardt

J | K

6	5	4	3	2	1
7	8	9	10	11	12
18	17	16	15	14	13
19	20	21	22	23	24
30	29	28	27	26	25
31	32	33	34	35	36

Land Ownership .....

F-1-A 5M-

County Flathead

Farm Checked: Date 5-28-64

By Bob

STATE OF MONTANA
STATE ENGINEERS OFFICE
Water Resources Survey

T. 26N R. 23W Plat No. 85

Photo No. 20K-72

Legal Land Owner Montana, State of Address

Operator Address

Water is delivered by:— 1. Private System; 2. Ditch Company; 3. State Project; 4. Federal Project; 5. Irrigation District

App. No. Decree No.	NAME OF APPROPRIATOR TO WHOM DECREED	NAME OF STREAM	Date App. Date Priority	Miner's Inches	In Use	NAME OF DITCH (Water Delivered By)	No.	R/F	Present Irr. Acres	Irrigable Acres
A-220	M.H. Collins	Daggett Creek	5-14-20	80	no					

NOTE. R—Denotes Regular Irrigation. F—Flood Irrigation.

Adequate Supply: Yes No Explain

Remarks

Couldn't find out from neighbors if this was leased

River Basin

Also in: Plat No.	Twp.	Rge	Plat No.	Twp.	Rge	Plat No.	Twp.	Rge
Plat No.	Twp	Rge	Plat No.	Twp.	Rge	Plat No.	Twp.	Rge

Information From:
Field Survey

6	5	4	3	2	1
7	8	9	10	11	12
18	17	16	15	14	13
19	20	21	22	23	24
30	29	28	27	26	25
31	32	33	34	35	36

Land Ownership .....

.....

.....

F-1-A 5M-

County Flathead

Farm Checked: Date 5-28-64

By Bob

STATE OF MONTANA
STATE ENGINEERS OFFICE
Water Resources Survey

T. 26N R. 23W Plat No. 85

Photo No. 20K-76,77

Legal Land Owner Montana, State of Address

Operator Verland Marquardt, leasing Address Rt. 2, Kalispell

Water is delivered by:-- 1. Private System; 2. Ditch Company; 3. State Project; 4. Federal Project; 5. Irrigation District

App. No Decree No.	NAME OF APPROPRIATOR TO WHOM DECREED	NAME OF STREAM	Date App. Date Priority	Miner's Inches	In Use	NAME OF DITCH (Water Delivered By)	No.	R/F	Present Irr. Acres	Irrigable Acres
A-396	George Christensen	Hodgson Creek	8-26-22	160	stk					

NOTE: R—Denotes Regular Irrigation. F—Flood Irrigation.

Adequate Supply: Yes No Explain

Remarks

River Basin

Also in: Plat No. Twp. Rge	Plat No. Twp. Rge	Plat No. Twp. Rge
Plat No. Twp. Rge	Plat No. Twp. Rge	Plat No. Twp. Rge

Information From:
Verland Marquardt

6	5	4	3	2	1
7	8	9	10	11	12
18	17	16	15	14	13
19	20	21	22	23	24
30	29	28	27	26	25
31	32	33	34	35	36

Land Ownership .....

F-1-A -5M-

County Flathead

Farm Checked: Date 5-28-64

By Bob

STATE OF MONTANA
STATE ENGINEERS OFFICE
Water Resources Survey

T. 26N R. 23W Plat No. 85

Photo No. 17K-144

Legal Land Owner A.E. & Mae Murphy Address Kalispell

Operator Address

Water is delivered by:— 1. Private System; 2. Ditch Company; 3. State Project; 4. Federal Project; 5. Irrigation District

App. No. Decree No.	NAME OF APPROPRIATOR TO WHOM DECREED	NAME OF STREAM	Date App. Date Priority	Miner's Inches	In Use	NAME OF DITCH (Water Delivered By)	No.	R/F	Present Irr. Acres	Irrigable Acres
A-557	Edward Spurck	Mount Creek	4-24-06	200	stk					
			NO IRRIGATION							

NOTE: R—Denotes Regular Irrigation. F—Flood Irrigation.

Adequate Supply: Yes No Explain

Remarks

River Basin

Also in: Plat No. Twp. Rge.	Plat No. Twp. Rge.	Plat No. Twp. Rge.
Plat No. Twp. Rge.	Plat No. Twp. Rge.	Plat No. Twp. Rge.

Information From:
A.E. Murphy

6	5	4	3	2	1
7	8	9	10	11	12
18	17	16	15	14	13
19	20	21	22	23	24
30	29	28	27	26	25
31	32	33	34	35	36

Land Ownership.....

F-1-A-5M

County Flathead

T 26N R 23W Plat No. 85

STATE OF MONTANA
STATE ENGINEERS OFFICE
Water Resources Survey

Farm Checked: Date 5-28-64

Photo No. 17K-144

By Bob

Legal Land Owner O.J. Rudi C/O P.L. Cottett Address Hot Springs

Operator Address

Water is delivered by:— 1. Private System; 2. Ditch Co any; 3. State Project; 4. Federal Project; 5. Irrigation District

App. No. Decree No.	NAME OF APPROPRIATOR TO WHOM DECREED	NAME OF STREAM	Date App. Date Priority	Miner's Inches	In Use	NAME OF DITCH (Water Delivered By)	No.	R/F	Present Irr. Acres	Irrigable Acres
A-623	O.J. Rudi	Rudi Creek	6-15-25	60	no					
A-1233	Johannes Amundson	spring	5-15-09	all	no					

NOTE: R—Denotes Regular Irrigation. F—Flood Irrigation.

Adequate Supply: Yes No Explain

Remarks

River Basin

Also in: Plat No. Twp. Rge.	Plat No Twp. Rge	Plat No. Twp. Rge
Plat No. Twp. Rge.	Plat No. Twp. Rge.	Plat No. Twp. Rge

Information From:
Field Survey

6	5	4	3	2	1
7	8	9	10	11	12
18	17	16	15	14	13
19	20	21	22	23	24
30	29	28	27	26	25
31	32	33	34	35	36

Land Ownership .....

F-1-A-5M-

County Flathead

Farm Checked, Date 5-28-6?

By Bob

STATE OF MONTANA
STATE ENGINEERS OFFICE
Water Resources Survey

T 26N R 23W Plat No. 85

Photo No. 25K-26

Legal Land Owner F.C. & E.R. Wagner Address

Operator Harold Wooster Address Kila

Water is delivered by:— 1. Private System; 2. Ditch Company; 3. State Project; 4. Federal Project; 5. Irrigation District

App. No. Decree No.	NAME OF APPROPRIATOR TO WHOM DECREED	NAME OF STREAM	Date App. Date Priority	Miner's Inches	In Use	NAME OF DITCH (Water Delivered By)	No.	R/F	Present Irr. Acres	Irrigable Acres
A-399	Virginia Brown	Indian Creek	9-9-06	400	stk					
Use	Harold Wooster	Mount Creek				Wooster dams	1	F	237	

NOTE: R—Denotes Regular Irrigation. F—Flood Irrigation.

Adequate Supply: Yes No Explain

Remarks

Mr. Wooster has used water from Mount Creek for 6 years and says Mr. Wagner used it for at least 6 years before him.

River Basin

Also in: Plat No. Twp. Rge.	Plat No. Twp. Rge.	Plat No. Twp. Rge.
Plat No. Twp. Rge.	Plat No. Twp. Rge.	Plat No. Twp. Rge.

Information From:

6	5	4	3	2	1
7	8	9	10	11	12
18	17	16	15	14	13
19	20	21	22	23	24
30	29	28	27	26	25
31	32	33	34	35	36

Land Ownership .....