F-1-A-5M-

County Flathead

Farm Checked: Date 6-3-64

By Pace

STATE OF MONTANA
STATE ENGINEER'S OFFICE
Water Resources Survey

T 28N R 22W Plat No. 64

Photo No. 1BB-46

Legal Land Owner John Carver Address Kalispell

Operator same Address

Water is delivered by:— 1. Private System; 2. Ditch Company; 3. State Project; 4. Federal Project; 5. Irrigation District

App. No. Decree No.	NAME OF APPROPRIATOR TO WHOM DECREED	NAME OF STREAM	Date App. Date Priority	Miner's Inches	In Use	NAME OF DITCH (Water Delivered By)	No.	R/F	Present Irr. Acres	Irrigable Acres
D-1	Henry Madsen etal	Bowser Spring Creek			yes	Moon ditch	1	R	5	
GW 10135	John, LeEtta Carver	well		25gpm	dom					

NOTE: R—Denotes Regular Irrigation. F—Flood Irrigation.

Adequate Supply: Yes No Explain

Remarks

River Basin

Also in:	Plat No.	Twp.	Rge	Plat No.	Twp.	Rge	Plat No.	Twp.	Rge
	Plat No.	Twp.	Rge	Plat No.	Twp.	Rge	Plat No.	Twp.	Rge

Information From:
Lester Foy, Mrs. Carver

6	5	4	3	2	1
7	8	9	10	11	12
18	17	16	15	14	13
19	20	21	22	23	24
30	29	28	27	26	25
31	32	33	34	35	36

Land Ownership

F-1-A-4M-

County Flathead

Farm Checked: Date 6-2-64

By Pete

STATE OF MONTANA
STATE ENGINEERS OFFICE
Water Resources Survey

T 28N R 22W Plat No. 64

Photo No. 3BB-12?

Legal Land Owner M. Casey Address Kalispell

Operater same Address

Water is delivered by:— 1. Private System; 2. Ditch Company; 3. State Project; 4. Federal Project; 5. Irrigation District

App. No. Decree No.	NAME OF APPROPRIATOR TO WHOM DECREED	NAME OF STREAM	Date App. Date Priority	Miner's Inches	In Use	NAME OF DITCH (Water Delivered By)	No.	R/F	Present Irr. Acres	Irrigable Acres
A-1007	A.J. Casey	Foys Lake	4-23-63	400	dcu					
A-1022	Fred & Louise Dennett	Upper Foys Lake	11-15-19	80	no					

NOTE: R—Denotes Regular Irrigation. F—Flood Irrigation.

Adequate Supply: Yes No Explain

Remarks

River Basin

Also in: Plat No. Twp. Rge.	Plat No. Twp. Rge.	Plat No. Twp. Rge.
Plat No. Twp. Rge.	Plat No. Twp. Rge.	Plat No. Twp. Rge.

Information From:
A.J. Casey

6	5	4	3	2	1
7	8	9	10	11	12
18	17	16	15	14	13
19	20	21	22	23	24
30	29	28	27	26	25
31	32	33	34	35	36

Land Ownership

F-1-A 5M

County Flathead

Farm Checked: Date 6-15-64

By Pete

STATE OF MONTANA
STATE ENGINEERS OFFICE
Water Resources Survey

T 28N R 22W Plat No. 64

Photo No 1BB-46

Legal Land Owner J.A. Clack Address

Operator same Address

Water is delivered by:— 1. Private System; 2. Ditch Company; 3. State Project; 4. Federal Project; 5. Irrigation District

App. No. Decree No.	NAME OF APPROPRIATOR TO WHOM DECREED	NAME OF STREAM	Date App. Date Priority	Miner's Inches	In Use	NAME OF DITCH (Water Delivered By)	No.	R/F	Present Irr. Acres	Irrigable Acres
A-640	Nicholas Moon, Thos. Stuart	Smiths Spring Cr.	5-10-85	400	no/pt					
A-42	Peter Lagoni	Ashley Creek	7-14-90	400	no/pt	of ½				

NOTE: R—Denotes Regular Irrigation. F—Flood Irrigation.

Adequate Supply: Yes No Explain

Remarks

A-42, Book 2, page 306

River Basin

Also in: Plat No.	Twp.	Rge.	Plat No.	Twp.	Rge.	Plat No.	Twp.	Rge.
Plat No.	Twp.	Rge.	Plat No.	Twp.	Rge.	Plat No.	Twp.	Rge.

Information From:
Vic Miller

6	5	4	3	2	1
7	8	9	10	11	12
18	17	16	15	14	13
19	20	21	22	23	24
30	29	28	27	26	25
31	32	33	34	35	36

Land Ownership .....

F-1-A-5M-

County Flathead

Farm Checked: Date 5-25-64

By Pete

STATE OF MONTANA
STATE ENGINEERS OFFICE
Water Resources Survey

T. 28N R. 22W Plat No. 64

Photo No. 388-169

Legal Land Owner J.E. & C. Claypool Address Kalispell

Operator Don Claypool Address

Water is delivered by:— 1. Private System; 2. Ditch Company; 3. State Project; 4. Federal Project; 5. Irrigation District

App. No. Decree No.	NAME OF APPROPRIATOR TO WHOM DECREED	NAME OF STREAM	Date App. Date Priority	Miner's Inches	In Use	NAME OF DITCH (Water Delivered By)	No.	R/F	Present Irr. Acres	Irrigable Acres
A-42	Peter Lagoni	Ashley Creek	7-14-90	400	yes/½	Claypool spr.	1	R	159	5
A-43	N.P. Lagoni etal	"	7-11-95	800	1/3					

NOTE: R—Denotes Regular Irrigation. F—Flood Irrigation.

Adequate Supply: Yes No Explain

Remarks

1/2 12 Lebeau Ind - La Vanway

River Basin

Also in: Plat No.	Twp.	Rge	Plat No.	Twp.	Rge	Plat No.	Twp.	Rge
Plat No.	Twp.	Rge	Plat No.	Twp.	Rge	Plat No.	Twp.	Rge

Information From:
Don Claypool

6	5	4	3	2	1
7	8	9	10	11	12
18	17	16	15	14	13
19	20	21	22	23	24
30	29	28	27	26	25
31	32	33	34	35	36

Land Ownership

F-1-A--5M--

County Flathead

Farm Checked: Date 5-19-64

By Pete

STATE OF MONTANA
STATE ENGINEERS OFFICE
Water Resources Survey

T. 28N R. 22W Plat No. 64

Photo No. 3BB-173

Legal Land Owner Herbert & Annie Collins Address Kalispell

Operator same Address

Water is delivered by:-- 1. Private System; 2. Ditch Company; 3. State Project; 4. Federal Project; 5. Irrigation District

App. No. Decree No.	NAME OF APPROPRIATOR TO WHOM DECREED	NAME OF STREAM	Date App. Date Priority	Miner's Inches	In Use	NAME OF DITCH (Water Delivered By)	No.	R/F	Present Irr. Acres	Irrigable Acres
A-410	Herman Felsman etal	Joe Creek	4-20-93	400	no/pt					
A-411	Martin Hawkins	"	7-12-13	2000	no					
A-412	"	"	12-31-25	80	no					

NOTE: R—Denotes Regular Irrigation. F—Flood Irrigation.

Adequate Supply: Yes ..... No ..... Explain .....

Remarks .....

..... River Basin .....

Also in: Plat No. ..... Twp. ..... Rge.	Plat No. ..... Twp. ..... Rge.	Plat No. ..... Twp. ..... Rge. .....
Plat No. ..... Twp. ..... Rge.	Plat No. ..... Twp. ..... Rge.	Plat No. ..... Twp. ..... Rge. .....

Information From:
Verland Marquardt

6	5	4	3	2	1
7	8	9	10	11	12
18	17	16	15	14	13
19	20	21	22	23	24
30	29	28	27	26	25
31	32	33	34	35	36

Land Ownership .....

F-1-A--6M-

County Flathead

Farm Checked: Date 6-12-64

By Pete

STATE OF MONTANA
STATE ENGINEERS OFFICE
Water Resources Survey

T 28N R 22W Plat No. 64

Photo No. 3BB-169

Legal Land Owner John H. Conn Address Kalispell

Operator same Address

Water is delivered by:— 1. Private System; 2. Ditch Company; 3. State Project; 4. Federal Project; 5. Irrigation District

App. No. Decree No.	NAME OF APPROPRIATOR TO WHOM DECREED	NAME OF STREAM	Date App. Date Priority	Miner's Inches	Ip Use	NAME OF DITCH (Water Delivered By)	No.	R/F	Present Irr Acres	Irrigable Acres
D-1	Henry Madsen etal	Bowser Spring Creek			yes	Moon Ditch	1	R	2	

NOTE: R--Denotes Regular Irrigation. F—Flood Irrigation.

Adequate Supply: Yes ... No ... Explain ...

Remarks ...

... River Basin ...

Also in: Plat No.	Twp.	Rge.	Plat No.	Twp.	Rge.	Plat No.	Twp.	Rge.
Plat No.	Twp.	Rge.	Plat No.	Twp.	Rge.	Plat No.	Twp.	Rge.

Information From:
Lester Foy

6	5	4	3	2	1
7	8	9	10	11	12
18	17	16	15	14	13
19	20	21	22	23	24
30	29	28	27	26	25
31	32	33	34	35	36

Land Ownership

F-1-A-5M-

County Flathead

Farm Checked: Date 5-20-54

By Pete

Legal Land Owner Edwin H. Conrad Address Kila

Operator Address

STATE OF MONTANA
STATE ENGINEERS OFFICE
Water Resources Survey

T 28N R 22W Plat No. 64

Photo No. 3BB-120

Water is delivered by:— 1. Private System; 2. Ditch Company; 3 State Project; 4. Federal Project; 5. Irrigation District

App. No. Decree No.	NAME OF APPROPRIATOR TO WHOM DECREED	NAME OF STREAM	Date App. Date Priority	Miner's Inches	Ip Use	NAME OF DITCH (Water Delivered By)	No.	R/F	Present Irr. Acres	Irrigable Acres
A-1132	William J. Wallace	Unnamed Creek	6-1-18	40	no					

NOTE: R—Denotes Regular Irrigation. F—Flood Irrigation.

Adequate Supply: Yes No Explain

Remarks

River Basin

Also in: Plat No. Twp. Rge.	Plat No. Twp. Rge.	Plat No. Twp. Rge.
Plat No. Twp. Rge.	Plat No. Twp. Rge.	Plat No. Twp. Rge.

Information From:
Gordon Conrad

6	5	4	3	2	1
7	8	9	10	11	12
18	17	16	15	14	13
19	20	21	22	23	24
30	29	28	27	26	25
31	32	33	34	35	36

Land Ownership .....

F-1-A 5M-

County Flathead

Farm Checked: Date 6-15-64

By Pete

STATE OF MON
STATE ENGINEERS OFFICE
Water Resources Survey

T 28N R 22W Plat No. 64

Photo No. 1BB-46

Legal Land Owner Amos Crawford Address Kalispell

Operator same Address

Water is delivered by:— 1. Private System; 2. Ditch Company; 3. State Project; 4. Federal Project; 5. Irrigation District

App. No. Decree No.	NAME OF APPROPRIATOR TO WHOM DECREED	NAME OF STREAM	Date App. Date Priority	Miner's Inches	In Use	NAME OF DITCH (Water Delivered By)	No.	R/F	Present Irr. Acres	Irrigable Acres
A-640	NicholasMoon,Thos.Stuart	Smith Spring Creek	5-10-85	400	no/pt					
A-42	Peter Logani	Ashley Creek	7-14-90	400	no/pt	of ½				

NOTE: R—Denotes Regular Irrigation. F—Flood Irrigation.

Adequate Supply: Yes ..... No ..... Explain .....

Remarks

A-42, Book 2, page 306

River Basin

Also in: Plat No.	Twp.	Rge.	Plat No.	Twp.	Rge.	Plat No.	Twp.	Rge.
Plat No.	Twp.	Rge.	Plat No.	Twp.	Rge.	Plat No.	Twp.	Rge.

Information From:
Vic Miller

6	5	4	3	2	1
7	8	9	10	11	12
18	17	16	15	14	13
19	20	21	22	23	24
30	29	28	27	26	25
31	32	33	34	35	36

Land Ownership

F-1-A—5M—

County Flathead

Farm Checked: Date 5-22-64

By Pete

Legal Land Owner L.P. Bern Address

Operator Fred Lehman, buying Address

STATE OF MONTANA
STATE ENGINEERS OFFICE
Water Resources Survey

T. 28N R. 22W Plat No. 64

Photo No. 3BB-169

Water is delivered by:— 1. Private System; 2. Ditch Company; 3. State Project; 4. Federal Project; 5. Irrigation District

App. No. Decree No.	NAME OF APPROPRIATOR TO WHOM DECREED	NAME OF STREAM	Date App. Date Priority	Miner's Inches	In Use	NAME OF DITCH (Water Delivered By)	No.	R/F	Present Irr. Acres	Irrigable Acres
A-74	Catherine D. Williams	Ashley Creek	7-20-60	4000	yes	Lehman Spr.				
A-1010	John Foy, J. Kimmerly	Foy Lake	12-15-83	all	no					
A-1011	John Foy, Calvin Saling	"	12-15-83	1000	no					
A-1024	John M. Foy etal	"	12-15-83	1000	no					
A-36*	David, Michael, Richard Greig	Ashley Creek	8-8-96	½ of 50	yes	½ of 1/3	1	R	7	31

NOTE: R—Denotes Regular Irrigation. F—Flood Irrigation.

Adequate Supply: Yes No Explain

Remarks

* Book 108 page 262 Michael Greig to Peter Backant undivided 1/3 of 450"

River Basin

Also in: Plat No.	Twp.	Rge.	Plat No.	Twp.	Rge.	Plat No.	Twp.	Rge.
Plat No.	Twp.	Rge.	Plat No.	Twp.	Rge.	Plat No.	Twp.	Rge.

Information From:

Fred Lehman

6	5	4	3	2	1
7	8	9	10	11	12
18	17	16	15	14	13
19	20	21	22	23	24
30	29	28	27	26	25
31	32	33	34	35	36

Land Ownership

F-1-A—5M—

County Flathead

Farm Checked: Date 9-23-64

By Pete

STATE OF MONTANA
STATE ENGINEERS OFFICE
Water Resources Survey

T. 28N R. 22W Plat No. 64

Photo No. 3BB-173

Legal Land Owner F.W. & H.E. Duden Address Kalispell

Operator same Address

Water is delivered by:— 1. Private System; 2. Ditch Company; 3. State Project; 4. Federal Project; 5. Irrigation District

App. No. Decree No.	NAME OF APPROPRIATOR TO WHOM DECREED	NAME OF STREAM	Date App. Date Priority	Miner's Inches	In Use	NAME OF DITCH (Water Delivered By)	No.	R/F	Present Irr. Acres	Irrigable Acres
GW10184	F.Wm.Duden	well	8-30-63	350gph	dom					

NOTE: R—Denotes Regular Irrigation. F—Flood Irrigation.

Adequate Supply: Yes ..... No ..... Explain .....

Remarks .....

.....River Basin .....

Also in: Plat No.	Twp.	Rge.	Plat No.	Twp.	Rge.	Plat No.	Twp.	Rge.
Plat No.	Twp.	Rge.	Plat No.	Twp.	Rge.	Plat No.	Twp.	Rge.

Information From:
Mrs. Duden's mother

6	5	4	3	2	1
7	8	9	10	11	12
18	17	16	15	14	13
19	20	21	22	23	24
30	29	28	27	26	25
31	32	33	34	35	36

Land Ownership .....

F-1-A-5M-

County Flathead

Farm Checked: Date 8-26-64

By Pete

STATE OF MONTANA
STATE ENGINEERS OFFICE
Water Resources Survey

T. 28N R. 22W Plat No. 64

Photo No. 3BB-169

Legal Land Owner A.M. Eberhard Address Kalispell

Operator same Address

Water is delivered by:— 1. Private System; 2. Ditch Company; 3. State Project; 4. Federal Project; 5. Irrigation District

App. No. Decree No.	NAME OF APPROPRIATOR TO WHOM DECREED	NAME OF STREAM	Date App. Date Priority	Miner's Inches	In Use	NAME OF DITCH (Water Delivered By)	No.	R/F	Present Irr. Acres	Irrigable Acres
A-1011	John Foy, Calvin Saling	Foy Lake	12-15-83	1000	no/pt					

NOTE: R—Denotes Regular Irrigation. F—Flood Irrigation.

Adequate Supply: Yes ..... No ..... Explain .....

Remarks .....

..... River Basin .....

Also in: Plat No. ..... Twp. ..... Rge	Plat No. ..... Twp. ..... Rge	Plat No. ..... Twp. ..... Rge .....
Plat No. ..... Twp. ..... Rge	Plat No. ..... Twp. ..... Rge	Plat No. ..... Twp. ..... Rge .....

Information From:
Mrs. Wilson

6	5	4	3	2	1
7	8	9	10	11	12
18	17	16	15	14	13
19	20	21	22	23	24
30	29	28	27	26	25
31	32	33	34	35	36

Land Ownership

F-1-A—5M—

County Flathead

Farm Checked: Date 5-26-64

By Pete

Legal Land Owner E.E. Egan

Operator same

STATE OF MONTANA
STATE ENGINEERS OFFICE
Water Resources Survey

T 28N R 22W Plat No. 64

Photo No. 3BB-169

Address Kalispell

Address

Water is delivered by:— 1. Private System; 2. Ditch Company; 3. State Project; 4. Federal Project; 5. Irrigation District

App. No. Decree No.	NAME OF APPROPRIATOR TO WHOM DECREED	NAME OF STREAM	Date App. Date Priority	Miner's Inches	In Use	NAME OF DITCH (Water Delivered By)	No.	R/F	Present Irr. Acres	Irrigable Acres
A-1008	Aalbert E. Egan	Foy Lake	4-1-49	80	yes					
A-1011	John Foy, Calvin Saling	"	12-15-83	1000	yes	Foy Ditch	1	F	21	
A-1080	John M. Foy	Unnamed Creek	5-1-90	75	yes					

NOTE: R—Denotes Regular Irrigation. F—Flood Irrigation.

Adequate Supply: Yes ..... No ..... Explain .....

Remarks .....

makes use of these water rights only when lake floods over outlet

..... River Basin .....

Also in: Plat No. ..... Twp. ..... Rge.	Plat No. ..... Twp. ..... Rge.	Plat No. ..... Twp. ..... Rge. .....
Plat No. ..... Twp. ..... Rge.	Plat No. ..... Twp. ..... Rge.	Plat No. ..... Twp. ..... Rge. .....

Information From:

E.E. Egan

6	5	4	3	2	1
7	8	9	10	11	12
18	17	16	15	14	13
19	20	21	22	23	24
30	29	28	27	26	25
31	32	33	34	35	36

Land Ownership .....

F-1-A—5M—

County Flathead

Farm Checked Date 6-5-64

By Pete

STATE OF MONTANA
STATE ENGINEERS OFFICE
Water Resources Survey

T. 28N R 22W Plat No. 64

Photo No. 1BB-46

Legal Land Owner F.E. & M.E. Farris Address Kalispell

Operator same Address

Water is delivered by:— 1. Private System; 2. Ditch Company; 3. State Project; 4. Federal Project; 5. Irrigation District

App. No. Decree No.	NAME OF APPROPRIATOR TO WHOM DECREED	NAME OF STREAM	Date App. Date Priority	Miner's Inches	In Use	NAME OF DITCH (Water Delivered By)	No.	R/F	Present Irr. Acres	Irrigable Acres
A-150	Forest E. Farris	Bowser Spr & Creek	5-11-63	40	yes	Farris spr.	1	R	12	

NOTE: R—Denotes Regular Irrigation. F—Flood Irrigation.

Adequate Supply: Yes No Explain

Remarks

River Basin

Also in: Plat No. Twp. Rge.	Plat No. Twp. Rge.	Plat No. Twp. Rge.
Plat No. Twp. Rge.	Plat No. Twp. Rge.	Plat No. Twp. Rge.

Information From:
F.E. Farris

6	5	4	3	2	1
7	8	9	10	11	12
18	17	16	15	14	13
19	20	21	22	23	24
30	29	28	27	26	25
31	32	33	34	35	36

Land Ownership .....

F-1-A-5M-

County Flathead

Farm Checked: Date 6-2-64

By Pete

STATE OF MONTANA
STATE ENGINEERS OFFICE
Water Resources Survey

T 28N R 22W Plat No. 64

Photo No. 1BB-46

Legal Land Owner J. Faulkner Address

Operator Earl Pugh, buying Address Kalispell

Water is delivered by:— 1. Private System; 2. Ditch Company; 3. State Project; 4. Federal Project; 5. Irrigation District

App. No. Decree No.	NAME OF APPROPRIATOR TO WHOM DECREED	NAME OF STREAM	Date App. Date Priority	Miner's Inches	In Use	NAME OF DITCH (Water Delivered By)	No.	R/F	Present Irr. Acres	Irrigable Acres
A-643	Richard Asher etal	Smith Spring Creek	3-16-89	600	no					
A-659	Helen M. Berry	Spring Creek	5-20-10	240	no					
A-660	"	"	5-20-10	9600	no					
A-717	Michael Greig etal	"	4-4-89	600	no					
A-1341	Hugh Sinclair	Spring	3-24-84	50	no					
GW9343	Fern Faulkner	well	4-20-62	10gpm	dom					
A-1209	B.F. Berry	Greigs Spring	5-21-09	100	no					

NOTE: R—Denotes Regular Irrigation. F—Flood Irrigation.

Adequate Supply: Yes No Explain

Remarks

River Basin

Also in: Plat No. Twp. Rge.	Plat No. Twp. Rge.	Plat No. Twp. Rge.
Plat No. Twp. Rge.	Plat No. Twp. Rge.	Plat No. Twp. Rge.

Information From:

Mrs. Thibert

6	5	4	3	2	1
7	8	9	10	11	12
18	17	16	15	14	13
19	20	21	22	23	24
30	29	28	27	26	25
31	32	33	34	35	36

Land Ownership

F-1-A--5M--

County Flathead

Farm Checked: Date 6-2-64

By Pete

STATE OF MONTANA
STATE ENGINEERS OFFICE
Water Resources Survey

T 28N R 22W Plat No. 64

Photo No. 3BB-169

Legal Land Owner Ray A. Fisher Address Kalispell

Operator same Address

Water is delivered by:— 1. Private System; 2. Ditch Company; 3. State Project; 4. Federal Project; 5. Irrigation District

App. No. Decree No.	NAME OF APPROPRIATOR TO WHOM DECREED	NAME OF STREAM	Date App. Date Priority	Miner's Inches	In Use	NAME OF DITCH (Water Delivered By)	No.	R/F	Present Irr. Acres	Irrigable Acres
GW10100	Ray A. Fisher	well	4-1958	--	dom					

NOTE: R—Denotes Regular Irrigation. F—Flood Irrigation.

Adequate Supply: Yes ..... No ..... Explain .....

Remarks .....

..... River Basin .....

Also in: Plat No. ..... Twp. ..... Rge.	Plat No. ..... Twp. ..... Rge.	Plat No. ..... Twp. ..... Rge. .....
Plat No. ..... Twp. ..... Rge.	Plat No. ..... Twp. ..... Rge.	Plat No. ..... Twp. ..... Rge. .....

Information From:
Mrs. Fisher

F-1-A-5M-

County Flathead

Farm Checked: Date 6-12-64

By Pete

Legal Land Owner Forest Products Co.

Operator Chas. O'Neil

STATE OF MONTANA
STATE ENGINEERS OFFICE
Water Resources Survey

T. 28N R. 22W Plat No. 64

Photo No. 3BB-169

Address

Address Kalispell

Water is delivered by:— 1. Private System; 2. Ditch Company; 3. State Project; 4. Federal Project; 5. Irrigation District

App. No. Decree No.	NAME OF APPROPRIATOR TO WHOM DECREED	NAME OF STREAM	Date App. Date Priority	Miner's Inches	In Use	NAME OF DITCH (Water Delivered By)	No.	R/F	Present Irr. Acres	Irrigable Acres
D-1	Henry Madsen etal	Bowser Spring Creek			yes	Moon ditch	1	R	1	

NOTE: R—Denotes Regular Irrigation. F—Flood Irrigation.

Adequate Supply: Yes ..... No ..... Explain .....

Remarks .....

River Basin .....

Also in: Plat No. ..... Twp. ..... Rge	Plat No. ..... Twp. ..... Rge	Plat No. ..... Twp. ..... Rge .....
Plat No. ..... Twp. ..... Rge	Plat No. ..... Twp. ..... Rge	Plat No. ..... Twp. ..... Rge .....

Information From:
Lester Foy

6	5	4	3	2	1
7	8	9	10	11	12
18	17	16	15	14	13
19	20	21	22	23	24
30	29	28	27	26	25
31	32	33	34	35	36

Land Ownership .....

F-1-A--5M-

County Flathead

Farm Checked: Date 6-12-64

By Pete

Legal Land Owner L.L. Foy

Operator same

STATE OF MONTANA
STATE ENGINEERS OFFICE
Water Resources Survey

T 28N R 22W Plat No. 64

Photo No. 3BB-169

Address Kalispell

Address

Water is delivered by;— 1. Private System; 2. Ditch Company; 3. State Project; 4. Federal Project; 5. Irrigation District

App. No. Decree No.	NAME OF APPROPRIATOR TO WHOM DECREED	NAME OF STREAM	Date App. Date Priority	Miner's Inches	In Use	NAME OF DITCH (Water Delivered By)	No.	R/F	Present Irr. Acres	Irrigable Acres
*A-155	Nichilas Moon	Bowser Spring Creek	3-5-82	150						
A-1011	JohnFoy,Calvin Saling	Foy Lake	12-15-83	1000	no					
*D-1	Henry Madsen etal	Bowser Spring Creek			yes	Moon Ditch	1	R	4	

NOTE: R—Denotes Regular Irrigation F—Flood Irrigation.

Adequate Supply: Yes No Explain

Remarks

River Basin

Also in: Plat No. Twp. Rge.	Plat No. Twp. Rge.	Plat No. Twp. Rge.
Plat No. Twp. Rge.	Plat No. Twp. Rge.	Plat No. Twp. Rge.

Information From:
Lester Foy

6	5	4	3	2	1
7	8	9	10	11	12
18	17	16	15	14	13
19	20	21	22	23	24
30	29	28	27	26	25
31	32	33	34	35	36

Land Ownership

F-1-A--5M--

County Flathead

Farm Checked: Date 7-8-64

By Pete

STATE OF MONTANA
STATE ENGINEERS OFFICE
Water Resources Survey

T 28N R 22W Plat No. 64

Photo No. 1BB-46

Legal Land Owner Robert Frach Address Kalispell

Operator same Address

Water is delivered by:— 1. Private System; 2. Ditch Company; 3. State Project; 4. Federal Project; 5. Irrigation District

App. No. Decree No.	NAME OF APPROPRIATOR TO WHOM DECREED	NAME OF STREAM	Date App. Date Priority	Miner's Inches	In Use	NAME OF DITCH (Water Delivered By)	No.	R/F	Present Irr. Acres	Irrigable Acres
A-28	Anderson Chrisman	Ashley Creek	6-7-84	250	no					
A	F.E. Scott etal	Bowser Spring Creek	4-14-41	all	no					
A-643	Richard Asher	Smith Spring Creek	3-16-89	600	no					
A-717	Michael Greig etal	"	4-4-89	600	no					
A-42	Peter Lagoni	Ashley Creek	7-14-90	400	pt ½					
A-676A	Robert Frach	Bowser Spring Creek	12-31-63	1½"pump	yes	Frach spr.	1	R	4	

NOTE: R—Denotes Regular Irrigation. F—Flood Irrigation.

Adequate Supply: Yes No Explain

Remarks

A-42 Book 2, page 306

River Basin

Also in: Plat No. Twp. Rge	Plat No. Twp. Rge	Plat No. Twp. Rge
Plat No. Twp. Rge	Plat No. Twp. Rge	Plat No. Twp. Rge

Information From:
Mrs. Frach

3

6	5	4	3	2	1
7	8	9	10	11	12
18	17	16	15	14	13
19	20	21	22	23	24
30	29	28	27	26	25
31	32	33	34	35	36

Land Ownership

F-1-A--5M--

County Flathead

Farm Checked: Date 5-20-64

By Pete

STATE OF MONTANA
STATE ENGINEERS OFFICE
Water Resources Survey

T. 28N R. 22W Plat No. 64

Photo No. 3BB-171

Legal Land Owner Garey, Gilligan & Day Address

Operator Sykes Enterprises, buying Address Kalispell

Water is delivered by:-- 1. Private System; 2. Ditch Company; 3. State Project; 4. Federal Project; 5. Irrigation District

App. No. Decree No.	NAME OF APPROPRIATOR TO WHOM DECREED	NAME OF STREAM	Date App. Date Priority	Miner's Inches	Use	NAME OF DITCH (Water Delivered By)	No.	R/F	Present Irr. Acres	Irrigable Acres
A-19	Ashley Irrigation Dist	Ashley Creek	8-15-10	5000	no	Ashley ditch	1	R		35
A-64	Florence D. Ross	"	6-12-24	260	no					
A-1266	L.C. Gray	spring	8-14-36	40	no					

NOTE: R—Denotes Regular Irrigation. F—Flood Irrigation.

Adequate Supply: Yes ..... No ..... Explain .....

Remarks .....

Ashley Irr. Dist. 35 acres

..... River Basin .....

Also in: Plat No. Twp. Rge.	Plat No. Twp. Rge.	Plat No. Twp. Rge.
Plat No. Twp. Rge.	Plat No. Twp. Rge.	Plat No. Twp. Rge.

Information From:
Chet Sykes

6	5	4	3	2	1
7	8	9	10	11	12
18	17	16	15	14	13
19	20	21	22	23	24
30	29	28	27	26	25
31	32	33	34	35	36

Land Ownership .....

F-1-A-5M

County Flathead

T 28N R 22W Plat No. 64

STATE OF MONTANA
STATE ENGINEERS OFFICE
Water Resources Survey

Farm Checked: Date 5-19-64

Photo No. 3BB-171

By Pete

Legal Land Owner C.L. & D.M. Gibson Address

Operator same Address

Water is delivered by:— 1. Private System; 2. Ditch Company; 3. State Project; 4. Federal Project; 5. Irrigation District

App. No. Decree No.	NAME OF APPROPRIATOR TO WHOM DECREED	NAME OF STREAM	Date App. Date Priority	Miner's Inches	In Use	NAME OF DITCH (Water Delivered By)	No.	R/F	Present Irr. Acres	Irrigable Acres
A-32	Jas.Finch,Thos.McCabe	Ashley Creek	12-2-96	500	no/pt					
A-1262	James E. Finch	spring	1-30-87	50	no/pt					

NOTE: R—Denotes Regular Irrigation. F—Flood Irrigation.

Adequate Supply: Yes No Explain

Remarks

River Basin

Also in: Plat No.	Twp	Rge	Plat No.	Twp	Rge	Plat No.	Twp	Rge
Plat No.	Twp	Rge	Plat No.	Twp	Rge	Plat No.	Twp	Rge

Information From:
Mrs. Gibson

6	5	4	3	2	1
7	8	9	10	11	12
18	17	16	15	14	13
19	20	21	22	23	24
30	29	28	27	26	25
31	32	33	34	35	36

Land Ownership .....

F-1-A-5M-

County Flathead

Farm Checked: Date 6-24-64

By Pete

STATE OF MONTANA
STATE ENGINEERS OFFICE
Water Resources Survey

T 28N R 22W Plat No. 64

Photo No. 3BB-120

Legal Land Owner C.C. & Ellen Greig Address Kalispell

Operator same Address

Water is delivered by: 1. Private System; 2. Ditch Company; 3. State Project; 4. Federal Project; 5. Irrigation District

App. No. Decree No.	NAME OF APPROPRIATOR TO WHOM DECREED	NAME OF STREAM	Date App. Date Priority	Miner's Inches	In Use	NAME OF DITCH (Water Delivered By)	No.	R/F	Present Irr. Acres	Irrigable Acres
D	L.R.& H.S.Sheble	Little Deer Creek	6-15-84	A	no	Bowser ditch	1	R		130

NOTE: R—Denotes Regular Irrigation. F—Flood Irrigation.

Adequate Supply: Yes No Explain

Remarks

See Ins.#11278
Deed Book 360 page 519

River Basin

Also in: Plat No.	Twp.	Rge	Plat No.	Twp.	Rge	Plat No.	Twp.	Rge
Plat No.	Twp.	Rge	Plat No.	Twp.	Rge	Plat No.	Twp.	Rge

Information From:
Clifford Giesey

6	5	4	3	2	1
7	8	9	10	11	12
18	17	16	15	14	13
19	20	21	22	23	24
30	29	28	27	26	25
31	32	33	34	35	36

Land Ownership .....

F-1-A -5M-

County Flathead

Farm Checked: Date 6-12-64

By Pete

STATE OF MONTANA
STATE ENGINEERS OFFICE
Water Resources Survey

T 28N R 22W Plat No. 64

Photo No. 3BB-169

Legal Land Owner Donald Green Address Kalispell

Operator same Address

Water is delivered by:— 1. Private System; 2. Ditch Company; 3. State Project; 4. Federal Project; 5. Irrigation District

App. No. Decree No.	NAME OF APPROPRIATOR TO WHOM DECREED	NAME OF STREAM	Date App. Date Priority	Miner's Inches	In Use	NAME OF DITCH (Water Delivered By)	No.	R/F	Present Irr. Acres	Irrigable Acres
D-1	Henry Madsen etal	Bowser Spring Creek			yes	Moon ditch	1	R	2	

NOTE: R—Denotes Regular Irrigation. F—Flood Irrigation.

Adequate Supply: Yes No Explain

Remarks

River Basin

Also in: Plat No. Twp. Rge.	Plat No. Twp. Rge.	Plat No. Twp. Rge.
Plat No. Twp. Rge.	Plat No. Twp. Rge.	Plat No. Twp. Rge.

Information From:
Lester Foy

6	5	4	3	2	1
7	8	9	10	11	12
18	17	16	15	14	13
19	20	21	22	23	
30	29	28	27	26	25
31	32	33	34	35	36

Land Ownership Lt 11, Williams Meridian Tract

F-1-A--5M--

County Flathead

Farm Checked: Date 6-1-64

By Pete

STATE OF MONTANA
STATE ENGINEERS OFFICE
Water Resources Survey

T 28N R 22W Plat No. 64

Photo No. 1BB-

Legal Land Owner R. & K. Greig Address Kalispell

Operator same Address

Water is delivered by:-- 1. Private System; 2. Ditch Company; 3. State Project; 4. Federal Project; 5. Irrigation District

App. No. Decree No.	NAME OF APPROPRIATOR TO WHOM DECREED	NAME OF STREAM	Date App. Date Priority	Miner's Inches	In Use	NAME OF DITCH (Water Delivered By)	No.	R/F	Present Irr. Acres	Irrigable Acres
A-43	N.P. Lagoni	Ashley Creek		800	yes	Lagonia Ditch	1	R	37	

NOTE: R—Denotes Regular Irrigation. F—Flood Irrigation.

Adequate Supply: Yes No Explain

Remarks

* 80 inches

River Basin

Also in: Plat No. Twp. Rge	Plat No. Twp. Rge	Plat No. Twp. Rge
Plat No. Twp. Rge	Plat No. Twp. Rge	Plat No. Twp. Rge

Information From:

R. Greig

6	5	4	3	2	1
7	8	9	10	11	12
18	17	16	15	14	13
19	20	21	22	23	24
30	29	28	27	26	25
31	32	33	34	35	36

Land Ownership

F-1-A -5M-

County Flathead

Farm Checked: Date 5-29-64

By Pete

STATE OF MONTANA
STATE ENGINEERS OFFICE
Water Resources Survey

T. 28N R. 22W Plat No. 64

Photo No. 1BB-46

Legal Land Owner Carl Grosswiler Address Kalispell

Operator Address

Water is delivered by:— 1. Private System; 2. Ditch Company; 3. State Project; 4. Federal Project; 5. Irrigation District

App. No. Decree No.	NAME OF APPROPRIATOR TO WHOM DECREED	NAME OF STREAM	Date App. Date Priority	Miner's Inches	In Use	NAME OF DITCH (Water Delivered By)	No.	R/F	Present Irr. Acres	Irrigable Acres
A-19	Ashley Irr. Dist.	Ashley Creek	8-15-10	5000	yes	Grosswiler spr.	5X	R	158	
A-1270	Frank Grosswiler & Robert Nordcome	spring	5-7-10	40	no					
A-971	Ashley Irr. Dist.	Ashley Lake	8-15-10	20000	yes	Grosswiler spr.				

NOTE: R—Denotes Regular Irrigation. F—Flood Irrigation.

Adequate Supply: Yes ..... No ..... Explain .....

Remarks .....

Ashley Irr. Dist. Section 2	SE¼ NE¼	30.81
	SW¼ NE¼	34.63
	NE¼ NE¼	17.10
	NW¼ NE¼	40.17

..... River Basin .....

Also in: Plat No. ..... Twp. ..... Rge.	Plat No. ..... Twp. ..... Rge.	Plat No. ..... Twp. ..... Rge. .....
Plat No. ..... Twp. ..... Rge.	Plat No. ..... Twp. ..... Rge.	Plat No. ..... Twp. ..... Rge. .....

Information From:
Carl Grosswiler

6	5	4	3	2	1
7	8	9	10	11	12
18	17	16	15	14	13
19	20	21	22	23	24
30	29	28	27	26	25
31	32	33	34	35	36

Land Ownership .....

.....

.....

F-1-A--5M--

County Flathead

Farm Checked: Date 5-29-64

By Pete

STATE OF MONTANA
STATE ENGINEERS OFFICE
Water Resources Survey

T 28N R 22W Plat No. 64

Photo No. 3BB-48

Legal Land Owner Paul Grosswiler Address Kalispell

Operator same Address

Water is delivered by:— 1. Private System; 2. Ditch Company; 3. State Project; 4. Federal Project; 5. Irrigation District

App. No. Decree No.	NAME OF APPROPRIATOR TO WHOM DECREED	NAME OF STREAM	Date App. Date Priority	Miner's Inches	In Use	NAME OF DITCH (Water Delivered By)	No.	R/F	Present Irr. Acres	Irrigable Acres
A-19	Ashley Irr. Dist.	Ashley Creek	8-15-10	5000	yes		5	R	21	
A-152	Paul Grosswiler	Bowser Spring Creek	3-16-51	80	yes	Grosswiler spr.	1	R	215	
A-665	M. Christen	Spring Creek	5-1-89	600	yes					
A-681	Frank Grosswiler & Robert Nordtome	Spring Creek	5-7-10	8000	power					
A=1270	"	spring	5-7-00	40	dom					
A-971	Ashley Irr. Dist.	Ashley Lake	8-15-10	20000	yes					

NOTE: R—Denotes Regular Irrigation. F—Flood Irrigation.

Adequate Supply: Yes No Explain

Remarks

Ashley Irr. Dist. Section 2 SW¼ NW¼ 32.73

River Basin

Also in: Plat No. 51 Twp. 29N Rge. 22W	Plat No. Twp. Rge.	Plat No. Twp. Rge.
Plat No. Twp. Rge.	Plat No. Twp. Rge.	Plat No. Twp. Rge.

Information From:
Paul Grosswiler

6	5	4	3	2	1
7	8	9	10	11	12
18	17	16	15	14	13
19	20	21	22	23	24
30	29	28	27	26	25
31	32	33	34	35	36

Land Ownership

F-1-A-5M-

County Flathead

Farm Checked: Date 6-18-64

By Pete

STATE OF MONTANA
STATE ENGINEERS OFFICE
Water Resources Survey

T 28N R 22W Plat No 64

Photo No. 2BB-46

Legal Land Owner J.R. & J. Grover Address

Operator Bob Ingram Address Kalispell

Water is delivered by:— 1 Private System; 2. Ditch Company; 3 State Project; 4. Federal Project; (5) Irrigation District

App. No. Decree No.	NAME OF APPROPRIATOR TO WHOM DECREED	NAME OF STREAM	Date App. Date Priority	Miner's Inches	In Use	NAME OF DITCH (Water Delivered By)	No.	R/F	Present Irr. Acres	Irrigable Acres
A-19	Ashley Irr. Dist	Ashley Creek	8-15-10	5000	yes	Ashley ditch	5	R	10	
A-971	"	Ashley Lake	8-15-10	20000						

NOTE: R—Denotes Regular Irrigation. F—Flood Irrigation.

Adequate Supply: Yes No Explain

Remarks

Ashley Irr. Dist. Section 12 NE¼ NW¼ 10 acres

River Basin

Also in: Plat No. Twp. Rge.	Plat No. Twp. Rge.	Plat No. Twp. Rge.
Plat No. Twp. Rge.	Plat No. Twp. Rge.	Plat No. Twp. Rge.

Information From:
Carl Grosswiler

6	5	4	3	2	1
7	8	9	10	11	12
18	17	16	15	14	13
19	20	21	22	23	24
30	29	28	27	26	25
31	32	33	34	35	36

Land Ownership .....

F-1-A--5M--

County Flathead

Farm Checked: Date 6-18-64

By Pete

STATE OF MONTANA
STATE ENGINEERS OFFICE
Water Resources Survey

T 28N R 22W Plat No. 64

Photo No. 1BB-46

Legal Land Owner Leslie Gunderson Address Kalispell

Operator same Address

Water is delivered by: -- 1. Private System; 2. Ditch Company; 3. State Project; 4. Federal Project; (5.) Irrigation District

App. No. Decree No.	NAME OF APPROPRIATOR TO WHOM DECREED	NAME OF STREAM	Date App. Date Priority	Miner's Inches	In Use	NAME OF DITCH (Water Delivered By)	No.	R/F	Present Irr. Acres	Irrigable Acres
A-19	Ashley Irr. Dist.	Ashley Creek	8-15-10	5000	no	Ashley ditch	5	R		.97
A-971	"	Ashley Lake	8-15-10	20000						

NOTE: R—Denotes Regular Irrigation. F—Flood Irrigation.

Adequate Supply: Yes No Explain

Remarks

Ashley Irr. Dist. .97 acre

River Basin

Also in: Plat No. Twp. Rge	Plat No. Twp. Rge	Plat No. Twp. Rge
Plat No. Twp. Rge	Plat No. Twp. Rge	Plat No. Twp. Rge

Information From:

Clarence Kirkland

6	5	4	3	2	1
7	8	9	10	11	12
18	17	16	15	14	13
19	20	21	22	23	24
30	29	28	27	26	25
31	32	33	34	35	36

Land Ownership T. 20 Block 2 Northwest Quarter

F-1-A--3M--

County Flathead

Farm Checked: Date 5-28-64

By Pete

STATE OF MONTANA
STATE ENGINEERS OFFICE
Water Resources Survey

T 28N R 22W Plat No. 64

Photo No. 188-48

Legal Land Owner A.J. & H.M. Gustafson Address Kalispell

Operator same Address

Water is delivered by:-- 1. Private System; 2. Ditch Company; 3. State Project; 4. Federal Project; 5. Irrigation District

App. No. Decree No.	NAME OF APPROPRIATOR TO WHOM DECREED	NAME OF STREAM	Date App. Date Priority	Miner's Inches	In Use	NAME OF DITCH (Water Delivered By)	No.	R/F	Present Irr. Acres	Irrigable Acres
A-19	Ashley Irr. ~~Dist.~~ Co.	Ashley Creek	8-15-10	5000	yes	Gustafson spr.	5	R	36.82	
A-1066	Alfred A. Gustafson	pond	3-22-63	80	yes		1	R	87	
GW 12595	Harold M. Gustafson			10gpm	dom					
A-971	Ashley Irr. Dist.	Ashley Lake	8-15-10	20000	yes					
									123.82	

NOTE: R—Denotes Regular Irrigation. F—Flood Irrigation.

Adequate Supply: Yes No Explain

Remarks

Ashley Irr. Dist. 36.82 acres

A.J. Gustafson farming W½ NW¼ Section 3 and NE¼ NE¼ Section 4
H.M. Gustafson farming S½ NE¼ Section 4
Ashley water will be split between two brothers

River Basin

Also in: Plat No.	Twp.	Rge.	Plat No.	Twp.	Rge.	Plat No.	Twp.	Rge.
Plat No.	Twp.	Rge.	Plat No.	Twp.	Rge.	Plat No.	Twp.	Rge.

Information From:
A.J. Gustafson

6	5	4	3	2	1
7	8	9	10	11	12
18	17	16	15	14	13
19	20	21	22	23	24
30	29	28	27	26	25
31	32	33	34	35	36

Land Ownership .....

.....

.....

F-1-A -5M--

County Flathead

Farm Checked: Date 6-18-64

By Pete

STATE OF MONTANA
STATE ENGINEERS OFFICE
Water Resources Survey

T 28N R 22W Plat No. 64

Photo No. 1BB-46

Legal Land Owner Leon Guyonnet Address Kalispell

Operator same Address

Water is delivered by:— 1. Private System; 2. Ditch Company; 3. State Project; 4. Federal Project; (5.) Irrigation District

App. No. Decree No.	NAME OF APPROPRIATOR TO WHOM DECREED	NAME OF STREAM	Date App. Date Priority	Miner's Inches	In Use	NAME OF DITCH (Water Delivered By)	No.	R/F	Present Irr. Acres	Irrigable Acres
A-19	Ashley Irr. Dist.	Ashley Creek	8-15-10	5000	yes	Ashley ditch	5	R	1.09	
A-~~917~~ 971	"	Ashley Lake	8-15-10	20000						

NOTE: R--Denotes Regular Irrigation. F--Flood Irrigation.

Adequate Supply: Yes No Explain

Remarks

Ashley Irr. Dist. 1.09

River Basin

Also in: Plat No. Twp. Rge.	Plat No. Twp. Rge.	Plat No. Twp. Rge.
Plat No. Twp. Rge.	Plat No. Twp. Rge.	Plat No. Twp. Rge.

Information From:
Mrs. Hunt

6	5	4	3	2	1
7	8	9	10	11	12
18	17	16	15	14	13
19	20	21	22	23	24
30	29	28	27	26	25
31	32	33	34	35	36

Land Ownership Lot 23, Block 2, Northwood Tracts

F-1-A--5M--

County Flathead

T 28N R 22W Plat No. 64

STATE OF MONTANA
STATE ENGINEERS OFFICE
Water Resources Survey

Farm Checked: Date 5-29-64

Photo No. 1BB-46

By Pete

Legal Land Owner Helen, Louise & Fred Hartt Address

Operator Russell Diest Address Kalispell

Water is delivered by:— 1. Private System; 2. Ditch Company; 3. State Project; 4. Federal Project; 5. Irrigation District

App. No. Decree No.	NAME OF APPROPRIATOR TO WHOM DECREED	NAME OF STREAM	Date App. Date Priority	Miner's Inches	In Use	NAME OF DITCH (Water Delivered By)	No.	R/F	Present Irr. Acres	Irrigable Acres
A-43	N.P Lagoni etal	Ashley Creek	7-11-95	800	yes	Ashley ditch	1	R	54	

NOTE: R—Denotes Regular Irrigation. F—Flood Irrigation.

Adequate Supply: Yes No Explain

Remarks

River Basin

Also in: Plat No. Twp. Rge.	Plat No. Twp. Rge.	Plat No. Twp. Rge.
Plat No. Twp. Rge.	Plat No. Twp. Rge.	Plat No. Twp. Rge.

Information From:
Russell Diest

6	5	4	3	2	1
7	8	9	10	11	12
18	17	16	15	14	13
19	20	21	22	23	24
30	29	28	27	26	25
31	32	33	34	35	36

Land Ownership .....

F-1-A-5M-

County Flathead

Farm Checked: Date 6-17-64

By Pete

STATE OF MONTANA
STATE ENGINEERS OFFICE
Water Resources Survey

T 28N R 22W Plat No. 64

Photo No. 1BB-46,3BB-169

Legal Land Owner William H. Hathaway Address Kalispell

Operator same Address

Water is delivered by:— 1. Private System; 2. Ditch Company; 3. State Project; 4. Federal Project; 5. Irrigation District

App. No. Decree No.	NAME OF APPROPRIATOR TO WHOM DECREED	NAME OF STREAM	Date App. Date Priority	Miner's Inches	In Use	NAME OF DITCH (Water Delivered By)	No.	R/F	Present Irr. Acres	Irrigable Acres
GW 10792	William Hathaway									
A-640	Nick Moon, Thos. Stuart	Smith Spring Creek	5-10-85	400	no/pt					
A-42*	Peter Lagoni	Ashley Creek	7-14-90	400	no/pt	of ½				
A-28	Anderson Chrisman	"	6-7-84	250	no/pt					

NOTE: R—Denotes Regular Irrigation. F—Flood Irrigation.

Adequate Supply: Yes ... No ... Explain ...

Remarks

A-42 Book 2, page 306

Peter Lagoni to Thos. Stewart 1/2 interest of 400"

River Basin

Also in: Plat No.	Twp.	Rge	Plat No.	Twp.	Rge	Plat No.	Twp.	Rge
Plat No.	Twp.	Rge	Plat No.	Twp.	Rge	Plat No.	Twp.	Rge

Information From:
William Hathaway

6	5	4	3	2	1
7	8	9	10	11	12
18	17	16	15	14	13
19	20	21	22	23	24
30	29	28	27	26	25
31	32	33	34	35	36

Land Ownership .....

F-1-A-5M-

County Flathead

T 28N R 22W Plat No. 64

STATE OF MONTANA
STATE ENGINEERS OFFICE
Water Resources Survey

Farm Checked: Date 6-15-64

Photo No. 1EE-46

By Pete

Legal Land Owner Fred Hawkins Address Kalispell

Operator same Address

Water is delivered by:— 1. Private System; 2. Ditch Company; 3. State Project; 4. Federal Project; 5. Irrigation District

App. No. Decree No.	NAME OF APPROPRIATOR TO WHOM DECREED	NAME OF STREAM	Date Appr. Date Priority	Miner's Inches	In Use	NAME OF DITCH (Water Delivered By)	No.	R/F	Present Irr. Acres	Irrigable Acres
A-640	Nick Moon, Thos. Stuart	Smith Spring Creek	5-10-85	400	no/pt					
A-42	Peter Lagoni	Ashley Creek	7-14-64	400	no/pt	of ½				

NOTE: R—Denotes Regular Irrigation F—Flood Irrigation.

Adequate Supply: Yes No Explain

Remarks

Book 2, page 306 for A-42

River Basin

Also in: Plat No.	Twp.	Rge	Plat No.	Twp.	Rge	Plat No.	Twp.	Rge
Plat No.	Twp.	Rge	Plat No.	Twp.	Rge	Plat No.	Twp.	Rge

Information From:
Vic Miller

6	5	4	3	2	1
7	8	9	10	11	12
18	17	16	15	14	13
19	20	21	22	23	24
30	29	28	27	26	25
31	32	33	34	35	36

Land Ownership .....

F-1-A-5M--

County Flathead

Farm Checked: Date 6-18-64

By Pete

STATE OF MONTANA
STATE ENGINEERS OFFICE
Water Resources Survey

T 28N R 22W Plat No. 64

Photo No. 1BE-48

Legal Land Owner Herbert Hegg Address Kalispell

Operator same Address

Water is delivered by:-- 1. Private System; 2. Ditch Company; 3. State Project; 4. Federal Project; 5. Irrigation District

App. No. Decree No.	NAME OF APPROPRIATOR TO WHOM DECREED	NAME OF STREAM	Date App. Date Priority	Miner's Inches	In Use	NAME OF DITCH (Water Delivered By)	No.	R/F	Present Irr. Acres	Irrigable Acres
GW10,243				50gpm	dom,stk					

NOTE: R—Denotes Regular Irrigation. F—Flood Irrigation.

Adequate Supply: Yes No Explain

Remarks

River Basin

Also in: Plat No.	Twp.	Rge	Plat No.	Twp.	Rge	Plat No.	Twp.	Rge
Plat No.	Twp.	Rge	Plat No.	Twp.	Rge	Plat No.	Twp.	Rge

Information From:
Mrs. Hegg

6	5	4	3	2	1
7	8	9	10	11	12
18	17	16	15	14	13
19	20	21	22	23	24
30	29	28	27	26	25
31	32	33	34	35	36

Land Ownership .....

F-1-A-5M-

County Flathead

Farm Checked: Date 6-27-64

By Pete

STATE OF MONTANA
STATE ENGINEERS OFFICE
Water Resources Survey

T 28N R 22W Plat No. 64

Photo No. 3BB-125

Legal Land Owner I.C. Herron Address Kalispell

Operator same Address

Water is delivered by:— 1. Private System; 2. Ditch Company; 3. State Project; 4. Federal Project; 5. Irrigation District

App. No. Decree No.	NAME OF APPROPRIATOR TO WHOM DECREED	NAME OF STREAM	Date App. Date Priority	Miner's Inches	In Use	NAME OF DITCH (Water Delivered By)	No.	R/F	Present Irr. Acres	Irrigable Acres
A-358	August & Samuel Fuller &									
	O.P. Gregg	Gregg Creek	5-19-99	160	no					
A-1014	Iven C. Herron	Foys Lake	10-28-44	160	yes	Herron spr.	1	R	98	
GW 1064-1	Iven C. Herron	Sub Irrigation			yes					
GW 1064-2	Iven & Vivian Herron	well		300gph	dom					

NOTE: R—Denotes Regular Irrigation. F—Flood Irrigation.

Adequate Supply: Yes No Explain

Remarks

River Basin

Also in: Plat No. Twp. Rge.	Plat No. Twp. Rge	Plat No. Twp. Rge
Plat No. Twp. Rge.	Plat No. Twp. Rge	Plat No. Twp. Rge

Information From:
Mrs. Herron



Land Ownership .....

F-1 A-5M-

County: Flathead

Farm Checked: Date 6-18-64

By: Pete

STATE OF MONTANA
STATE ENGINEERS OFFICE
Water Resources Survey

T. 28N R. 22W Plat No. 64

Photo No. 1BB-46

Legal Land Owner: Doris Hulbert Address: Kalispell

Operator: same Address:

Water is delivered by:— 1. Private System; 2. Ditch Company; 3. State Project; 4. Federal Project; (5.) Irrigation District

App. No. Decree No.	NAME OF APPROPRIATOR TO WHOM DECREED	NAME OF STREAM	Date App. Date Priority	Miner's Inches	In Use	NAME OF DITCH (Water Delivered By)	No.	R/F	Present Irr. Acres	Irrigable Acres
A-19	Ashley Irr. Dist.	Ashley Creek	8-15-10	5000	yes=	Ashley ditch	5	R	1.291	
A-971	"	Ashley Lake	8-15-10	20000						
		Y A R D								

NOTE: R—Denotes Regular Irrigation. F—Flood Irrigation.

Adequate Supply: Yes No Explain

Remarks

Ashley Irr. Dist. 1.291 acres

River Basin

Also in:								
Plat No.	Twp.	Rge.	Plat No.	Twp.	Rge.	Plat No.	Twp.	Rge.
Plat No.	Twp.	Rge.	Plat No.	Twp.	Rge.	Plat No.	Twp.	Rge.

Information From:

Clarence Kirkland

6	5	4	3	2	1
7	8	9	10	11	12
18	17	16	15	14	13
19	20	21	22	23	24
30	29	28	27	26	25
31	32	33	34	35	36

Land Ownership M Lot 20 Block 1 – Northwest Tracts

F-1-A--5M-

County Flathead

Farm Checked: Date 6-18-64

By Pete

Legal Land Owner Harry S. Bunt

Operator same

STATE OF MONTANA
STATE ENGINEERS OFFICE
Water Resources Survey

T 28N R 22W Plat No. 64

Photo No. 1BB-46

Address Kalispell

Address

Water is delivered by:-- 1. Private System; 2. Ditch Company; 3. State Project; 4. Federal Project; (5) Irrigation District

App. No. Decree No.	NAME OF APPROPRIATOR TO WHOM DECREED	NAME OF STREAM	Date App. Date Priority	Miner's Inches	In Use	NAME OF DITCH (Water Delivered By)	No.	R/F	Present Irr. Acres	Irrigable Acres
A-19	Ashley Irr. Dist.	Ashley Creek	8-15-10	5000	yes	Ashley ditch	5	R	1.957	
A-~~977~~ 971	"	Ashley Lake	8-15-10	20000						

NOTE: R—Denotes Regular Irrigation. F—Flood Irrigation.

Adequate Supply: Yes No Explain

Remarks

River Basin

Also in: Plat No. Twp. Rge.	Plat No. Twp. Rge.	Plat No. Twp. Rge.
Plat No. Twp. Rge.	Plat No. Twp. Rge.	Plat No. Twp. Rge.

Information From:

Mrs. Hunt

6	5	4	3	2	1
7	8	9	10	11	12
18	17	16	15	14	13
19	20	21	22	23	24
30	29	28	27	26	25
31	32	33	34	35	36

Land Ownership Lots 21-24 Block 2 Northwest Tracts

F-1-A-5M-

County Flathead

STATE OF MONTANA
STATE ENGINEER'S OFFICE
Water Resources Survey

T 28N R 22W Plat No. 64

Farm Checked: Date 6-1-64

Photo No. 15b-46

By Pete

Legal Land Owner E.J. Jacobson Address Kalispell

Operator same Address

Water is delivered by:— 1. Private System; 2. Ditch Company; 3. State Project; 4. Federal Project; 5. Irrigation District

App. No. Decree No.	NAME OF APPROPRIATOR TO WHOM DECREED	NAME OF STREAM	Date App. Date Priority	Miner's Inches	In Use	NAME OF DITCH (Water Delivered By)	No.	R/F	Present Irr. Acres	Irrigable Acres
A-639	Richard Greig	Smith Spring Creek	7-20-94	100	no					
A-643	Richard Asher etal	"	3-16-89	600	no					
A-717	Michael B. Greig etal	Spring Creek	4-4-89	600	no					
A-1341	Hugh Sinclair	Spring	3-29-84	50	no					

NOTE: R—Denotes Regular Irrigation. F—Flood Irrigation.

Adequate Supply: Yes No Explain

Remarks

10 acres - proportionate share these rights

River Basin

Also in: Plat No.	Twp.	Rge.	Plat No.	Twp.	Rge.	Plat No.	Twp.	Rge.
Plat No.	Twp.	Rge.	Plat No.	Twp.	Rge.	Plat No.	Twp.	Rge.

Information From:
R. Greig

6	5	4	3	2	1
7	8	9	10	11	12
18	17	16	15	14	13
19	20	21	22	23	24
30	29	28	27	26	25
31	32	33	34	35	36

Land Ownership.....

F-1-A--5M--

County Flathead

Farm Checked: Date 6-1-64

By Pete

STATE OF MONTANA
STATE ENGINEERS OFFICE
Water Resources Survey

T 28N R 22W Plat No. 64

Photo No. 1BB-46

Legal Land Owner M. Johnson Address

Operator Boyd Hartman Address

Water is delivered by:-- 1. Private System; 2. Ditch Company; 3. State Project; 4. Federal Project; 5. Irrigation District

App. No. Decree No.	NAME OF APPROPRIATOR TO WHOM DECREED	NAME OF STREAM	Date App. Date Priority	Miner's Inches	In Use	NAME OF DITCH (Water Delivered By)	No.	R/F	Present Irr. Acres	Irrigable Acres
A-639	Richard Greig	Smiths Spring Creek	7-20-94	100	pt					
A-643	Richard Asher etal	"	3-16-89	600	pt/yes	Hartman spr.	1	R	16	
A-717	Michael Greig etal	Spring Creek	4-4-89	600	pt/yes					
A-1341	Hugh Sinclair	spring	3-29-84	50	pt					

NOTE: R—Denotes Regular Irrigation. F—Flood Irrigation.

Adequate Supply: Yes No Explain

Remarks

4" proportionate share

1" per acre of the combined water on these rights

River Basin

Also in: Plat No.	Twp.	Rge.	Plat No.	Twp.	Rge.	Plat No.	Twp.	Rge.
Plat No.	Twp.	Rge.	Plat No.	Twp.	Rge.	Plat No.	Twp.	Rge.

Information From:

R. Greig

6	5	4	3	2	1
7	8	9	10	11	12
18	17	16	15	14	13
19	20	21	22	23	24
30	29	28	27	26	25
31	32	33	34	35	36

Land Ownership .....

F-1-A -5M-

County Flathead

Farm Checked: Date 5-19-64

By Pete

STATE OF MONTANA
STATE ENGINEERS OFFICE
Water Resources Survey

T 28N R 22W Plat No. 64

Photo No. 3BB-120

Legal Land Owner M.W. Johnson Address

Operator Harold V. Robinson, buying Address Kalispell

Water is delivered by:-- 1 Private System; 2 Ditch Company; 3. State Project; 4. Federal Project; 5. Irrigation District

App. No. Decree No.	NAME OF APPROPRIATOR TO WHOM DECREED	NAME OF STREAM	Date App. Date Priority	Miner's Inches	In Use	NAME OF DITCH (Water Delivered By)	No.	R/F	Present Irr. Acres	Irrigable Acres
no filing		Ashley Creek			no	Robinson spr.	1	R		13

NOTE: R—Denotes Regular Irrigation. F—Flood Irrigation.

Adequate Supply: Yes No Explain

Remarks

River Basin

Also in: Plat No. Twp. Rge.	Plat No. Twp. Rge.	Plat No. Twp. Rge
Plat No. Twp. Rge.	Plat No. Twp. Rge.	Plat No. Twp. Rge.

Information From:
Mrs. Robinson

6	5	4	3	2	1
7	8	9	10	11	12
18	17	16	15	14	13
19	20	21	22	23	24
30	29	28	27	26	25
31	32	33	34	35	36

Land Ownership

F-1-A-5M

County Flathead

Farm Checked: Date 6-18-64

By Pete

STATE OF MONTANA
STATE ENGINEERS OFFICE
Water Resources Survey

T 28N R 22W Plat No. 64

Photo No. 1BB-46

Legal Land Owner Daniel A. Jones etal Address Kalispell

Operator Address

Water is delivered by:— 1. Private System; 2. Ditch Company; 3. State Project; 4. Federal Project; (5.) Irrigation District

App. No. Decree No.	NAME OF APPROPRIATOR TO WHOM DECREED	NAME OF STREAM	Date App. Date Priority	Miner's Inches	In Use	NAME OF DITCH (Water Delivered By)	No.	R/F	Present Irr. Acres	Irrigable Acres
A-19	Ashley Irr. Dist.	Ashley Creek	8-15-10	5000	no	Ashley ditch	5	R	.97	
A-971	"	Ashley Lake	8-15-10	20000						

NOTE: R—Denotes Regular Irrigation. F—Flood Irrigation.

Adequate Supply: Yes No Explain

Remarks

River Basin

Also in: Plat No. Twp. Rge.	Plat No. Twp. Rge.	Plat No. Twp. Rge.
Plat No. Twp. Rge.	Plat No. Twp. Rge.	Plat No. Twp. Rge.

Information From:
Clarence Kirkland

6	5	4	3	2	1
7	8	9	10	11	12
18	17	16	15	14	13
19	20	21	22	23	24
30	29	28	27	26	25
31	32	33	34	35	36

Land Ownership Lot 25, Block 1 Northwest Tracts

F-1-A -5M-

County Flathead

Farm Checked: Date 5-19-64

By Pete

STATE OF MONTANA
STATE ENGINEERS OFFICE
Water Resources Survey

T 28N R 22W Plat No. 64

Photo No. 3BB-173

Legal Land Owner David & Evelyn Jones Address

Operator Address

Water is delivered by:— 1. Private System; 2. Ditch Company; 3. State Project; 4. Federal Project; 5. Irrigation District

App. No. Decree No.	NAME OF APPROPRIATOR TO WHOM DECREED	NAME OF STREAM	Date App. Date Priority	Miner's Inches	In Use	NAME OF DITCH (Water Delivered By)	No.	R/F	Present Irr. Acres	Irrigable Acres
A-410	Herman Felsman etal	Joe Creek	4-20-93	400	no/pt					
A-703	Geo. H. Phillips	Spring Creek	3-30-91	150	no/pt					
A-1061	Robert McFadden	Unnamed Lake	9-12-05	20	no					
A-1062	"	"	7-12-19	120	no					

NOTE: R—Denotes Regular Irrigation. F—Flood Irrigation.

Adequate Supply: Yes No Explain

Remarks

River Basin

Also in: Plat No. Twp. Rge.	Plat No. Twp. Rge.	Plat No. Twp. Rge.
Plat No. Twp. Rge.	Plat No. Twp. Rge.	Plat No. Twp. Rge.

Information From:
Mrs. Jones

6	5	4	3	2	1
7	8	9	10	11	12
18	17	16	15	14	13
19	20	21	22	23	24
30	29	28	27	26	25
31	32	33	34	35	36

Land Ownership .....

.....

.....

F-1-A 5M

County Flathead

Farm Checked: Date 6-8-64

By Pete

STATE OF MONTANA
STATE ENGINEERS OFFICE
Water Resources Survey

T 28N R 22W Plat No. 64

Photo No. 1BB-46

Legal Land Owner Merritt Jones Address Kalispell

Operator same Address

Water is delivered by:— 1. Private System; 2. Ditch Company; 3. State Project; 4. Federal Project; 5. Irrigation District

App. No. Decree No.	NAME OF APPROPRIATOR TO WHOM DECREED	NAME OF STREAM	Date App. Date Priority	Miner's Inches	In Use	NAME OF DITCH (Water Delivered By)	No.	R/F	Present Irr. Acres	Irrigable Acres
A-161	John Sell	Bowser Spring Creek	5-15-84	400	no					
D-1	Henry Madsen etal	"			no	Moon ditch	1	R		3

NOTE: R—Denotes Regular Irrigation. F—Flood Irrigation.

Adequate Supply: Yes No Explain

Remarks

River Basin

Also in: Plat No. Twp. Rge	Plat No. Twp. Rge	Plat No. Twp. Rge
Plat No. Twp. Rge	Plat No. Twp. Rge	Plat No. Twp. Rge

Information From:
Robert Byrne

6	5	4	3	2	1
7	8	9	10	11	12
18	17	16	15	14	13
19	20	21	22	23	24
30	29	28	27	26	25
31	32	33	34	35	36

Land Ownership

F-1-A 5M--

County Flathead

Farm Checked: Date 6-18-64

By Pete

STATE OF MONTANA
STATE ENGINEERS OFFICE
Water Resources Survey

T 28N R 22W Plat No. 64

Photo No. 1BB-46

Legal Land Owner T.L. & S.A. Jones Address Kalispell

Operator same Address

Water is delivered by:— 1. Private System; 2. Ditch Company; 3. State Project; 4. Federal Project; (5.) Irrigation District

App. No. Decree No.	NAME OF APPROPRIATOR TO WHOM DECREED	NAME OF STREAM	Date App. Date Priority	Miner's Inches	In Use	NAME OF DITCH (Water Delivered By)	No.	R/F	Present Irr. Acres	Irrigable Acres
GW 10469	Thomas Jones	well		80gpm	dom					
A-19	Ashley Irr. Dist.	Ashley Creek	8-15-10	5000	yes	Ashley ditch	5	R	3	6.1
A-971	"	Ashley Lake	8-15-10	20000						

NOTE: R—Denotes Regular Irrigation. F—Flood Irrigation.

Adequate Supply: Yes No Explain

Remarks

Ashley Irr. Dist. W½W½ SW¼ SE¼ 9.1

says haven't had much water for last 3 years

River Basin

Also in: Plat No.	Twp.	Rge.	Plat No.	Twp.	Rge.	Plat No.	Twp.	Rge.
Plat No.	Twp.	Rge.	Plat No.	Twp.	Rge.	Plat No.	Twp.	Rge.

Information From:

Mrs. Jones

6	5	4	3	2	1
7	8	9	10	11	12
18	17	16	15	14	13
19	20	21	22	23	24
30	29	28	27	26	25
31	32	33	34	35	36

Land Ownership

F-1-A 5M

County Flathead

Farm Checked: Date 5-26-64

By Pete

STATE OF MONTANA
STATE ENGINEERS OFFICE
Water Resources Survey

T 28N R 22W Plat No. 64

Photo No. 3BB-169

Legal Land Owner Margaret A. Keith Address Kalispell

Operator same Address

Water is delivered by:— 1. Private System; 2. Ditch Company; 3. State Project; 4. Federal Project; 5. Irrigation District

App. No. Decree No.	NAME OF APPROPRIATOR TO WHOM DECREED	NAME OF STREAM	Date App. Date Priority	Miner's Inches	In Use	NAME OF DITCH (Water Delivered By)	No.	R/F	Present Irr. Acres	Irrigable Acres
A-1011	JohnFoy,Calvin Saling	Foy Lake	12-15-83	1000	no					
A-1023	John Foy etal	Upper Foy Lake	12-15-83	1000	no pt					

NOTE: R—Denotes Regular Irrigation. F—Flood Irrigation.

Adequate Supply: Yes No Explain

Remarks

River Basin

Also in: Plat No. Twp. Rge	Plat No. Twp. Rge	Plat No. Twp. Rge
Plat No. Twp. Rge	Plat No. Twp. Rge	Plat No. Twp. Rge

Information From:
E.E. Egan

6	5	4	3	2	1
7	8	9	10	11	12
18	17	16	15	14	13
19	20	21	22	23	24
30	29	28	27	26	25
31	32	33	34	35	36

Land Ownership .....

.....

.....

F-1-A 5M

County Flathead

Farm Checked: Date 6-18-64

By Pete

STATE OF MONTANA
STATE ENGINEERS OFFICE
Water Resources Survey

T 28N R 22W Plat No. 64

Photo No. 1BB-46

Legal Land Owner C.H. Kelly Address Kalispell

Operator same Address

Water is delivered by:— 1. Private System; 2. Ditch Company; 3. State Project; 4. Federal Project; 5. Irrigation District

App. No. Decree No.	NAME OF APPROPRIATOR TO WHOM DECREED	NAME OF STREAM	Date App. Date Priority	Miner's Inches	In Use	NAME OF DITCH (Water Delivered By)	No.	R/F	Present Irr. Acres	Irrigable Acres
A-19	Ashley Irr. Dist.	Ashley Creek	8-15-10	5000	Ashley ditch yes		5	R	9	
A-971	"	Ashley Lake	8-15-10	20000	yes					

NOTE: R—Denotes Regular Irrigation. F—Flood Irrigation.

Adequate Supply: Yes No Explain

Remarks

Ashley Irr. Dist. NW¼ NE¼ 9 acres

River Basin

Also in: Plat No.	Twp.	Rge.	Plat No.	Twp.	Rge.	Plat No.	Twp.	Rge.
Plat No.	Twp.	Rge.	Plat No.	Twp.	Rge.	Plat No.	Twp.	Rge.

Information From:
Mr. Kelly

6	5	4	3	2	1
7	8	9	10	11	12
18	17	16	15	14	13
19	20	21	22	23	24
30	29	28	27	26	25
31	32	33	34	35	36

Land Ownership.....

F-1-A--5M--

County Flathead

Farm Checked: Date 6-30-64

By Bob

STATE OF MONTANA
STATE ENGINEERS OFFICE
Water Resources Survey

T. 28N R. 22W Plat No. 64

Photo No. 3BB-125

Legal Land Owner W.J. Kessler Address

Operator Address

Water is delivered by:— 1. Private System; 2. Ditch Company; 3. State Project; 4. Federal Project; 5. Irrigation District

App. No. Decree No.	NAME OF APPROPRIATOR TO WHOM DECREED	NAME OF STREAM	Date App. Date Priority	Miner's Inches	In Use	NAME OF DITCH (Water Delivered By)	No.	R/F	Present Irr. Acres	Irrigable Acres
A-444	Joseph Chisel	Lanneau Creek	4-24-94	200	no					
A-680	O.P. & Geo. W. Gregg	Gregg Creek	6-6-04	300	no	Gregg Ditch	1	R	0	
A-1254	Fred Dennett	Spring	12-31-20	40	stk					

NOTE: R—Denotes Regular Irrigation. F—Flood Irrigation.

Adequate Supply: Yes No Explain

Remarks

Mr. Kessler says he irrigates this when there is adequate water. He also has never heard of Lanneau Creek.

Old ditch headgate washed out, not used for many years. DAP

River Basin

Also in: Plat No. 62 Twp. 28N Rge. 22W	Plat No. Twp. Rge	Plat No. Twp. Rge
Plat No. Twp. Rge	Plat No. Twp. Rge	Plat No. Twp. Rge

Information From:
Mr. W.J. Kessler

6	5	4	3	2	1
7	8	9	10	11	12
18	17	16	15	14	13
19	20	21	22	23	24
30	29	28	27	26	25
31	32	33	34	35	36

Land Ownership

F-1-A-5M-

County Flathead

Farm Checked: Date 8-26-64

By Pete

STATE OF MONTANA
STATE ENGINEERS OFFICE
Water Resources Survey

T 28N R 22W Plat No. 64

Photo No. 3BB-169

Legal Land Owner K.G.E.Z. Inc. Address Kalispell

Operator same Address

Water is delivered by:-- 1. Private System; 2. Ditch Company; 3. State Project; 4. Federal Project; 5. Irrigation District

App. No. Decree No.	NAME OF APPROPRIATOR TO WHOM DECREED	NAME OF STREAM	Date App. Date Priority	Miner's Inches	In Use	NAME OF DITCH (Water Delivered By)	No.	R/F	Present Irr. Acres	Irrigable Acres
A-1011	JohnFoy,Calvin Saling	Foys Lake	12-15-83	1000	no/pt					

NOTE: R—Denotes Regular Irrigation. F—Flood Irrigation.

Adequate Supply: Yes ..... No ..... Explain .....

Remarks .....

..... River Basin .....

Also in: Plat No. ..... Twp. ..... Rge.	Plat No. ..... Twp. ..... Rge.	Plat No. ..... Twp. ..... Rge. .....
Plat No. ..... Twp. ..... Rge.	Plat No. ..... Twp. ..... Rge.	Plat No. ..... Twp. ..... Rge. .....

Information From:
Mrs. Wilson

6	5	4	3	2	1
7	8	9	10	11	12
18	17	16	15	14	13
19	20	21	22	23	24
30	29	28	27	26	25
31	32	33	34	35	36

Land Ownership .....

F-1-A 5M--

County Flathead

Farm Checked: Date 6-18-64

By Pete

STATE OF MONTANA
STATE ENGINEERS OFFICE
Water Resources Survey

T 28N R 22W Plat No. 64

Photo No. 1BB-50

Legal Land Owner Herman Kienas Address

Operator Address

Water is delivered by:-- 1. Private System; 2. Ditch Company; 3. State Project; 4. Federal Project; 5. Irrigation District

App. No. Decree No.	NAME OF APPROPRIATOR TO WHOM DECREED	NAME OF STREAM	Date App. Date Priority	Miner's Inches	In Use	NAME OF DITCH (Water Delivered By)	No.	R/F	Present Irr. Acres	Irrigable Acres
A-413*	Peter Levo	Joes Creek & Lake	9-5-94	500	no					
A-1113	James McVcy	Unnamed Creek	7-1-02	160	no					
A-1302	"	Spring	8-14-05	1000	1. stk					

NOTE: R—Denotes Regular Irrigation. F—Flood Irrigation.

Adequate Supply: Yes. No. Explain

Remarks

* This water right was purchased in order to drain lake and make a meadow out of it.

River Basin

Also in: Plat No. Twp. Rge.	Plat No. Twp. Rge.	Plat No. Twp. Rge.
Plat No. Twp. Rge.	Plat No. Twp. Rge.	Plat No. Twp. Rge.

Information From:
~~Henry~~ Herman Kienas

6	5	4	3	2	1
7	8	9	10	11	12
18	17	16	15	14	13
19	20	21	22	23	24
30	29	28	27	26	25
31	32	33	34	35	36

Land Ownership

F-1-A--5M-

County Flathead

Farm Checked: Date 6-18-64

By Pete

STATE OF MONTANA
STATE ENGINEERS OFFICE
Water Resources Survey

T 28N R 22W Plat No. 64

Photo No. 1BB-46

Legal Land Owner Clarence Kirkland Address Kalispell

Operator same Address

Water is delivered by:— 1. Private System; 2. Ditch Company; 3. State Project; 4. Federal Project; 5. Irrigation District

App. No. Decree No.	NAME OF APPROPRIATOR TO WHOM DECREED	NAME OF STREAM	Date App. Date Priority	Miner's Inches	In Use	NAME OF DITCH (Water Delivered By)	No.	R/F	Present Irr. Acres	Irrigable Acres
A-19	Ashley Irr. Dist.	Ashley Creek	8-15-10	5000	yes	Ashley ditch	5	R	.97	
A-971	"	Ashley Lake	8-15-10	20000						
		YARD								

NOTE: R—Denotes Regular Irrigation. F—Flood Irrigation.

Adequate Supply: Yes ..... No ..... Explain .....

Remarks .....

Ashley Irr. Dist. .97 acre

..... River Basin .....

Also in: Plat No.	Twp.	Rge.	Plat No.	Twp.	Rge.	Plat No.	Twp.	Rge.
Plat No.	Twp.	Rge.	Plat No.	Twp.	Rge.	Plat No.	Twp.	Rge.

Information From:
Clarence Kirkland

6	5	4	3	2	1
7	8	9	10	11	12
18	17	16	15	14	13
19	20	21	22	23	24
30	29	28	27	26	25
31	32	33	34	35	36

Land Ownership Lot 19, Block 2, Northwest Tracts

F-1-A 5M—

County Flathead

Farm Checked: Date 6-16-64

By Pete

STATE OF MONTANA
STATE ENGINEERS OFFICE
Water Resources Survey

T 28N R 22W Plat No. 64

Photo No. 1BB-46

Legal Land Owner Warren Kirkpatrick Address

Operator Henry Byrne Address Kalispell

Water is delivered by: 1. Private System; 2. Ditch Company; 3. State Project; 4. Federal Project; 5. Irrigation District

App. No. Decree No.	NAME OF APPROPRIATOR TO WHOM DECREED	NAME OF STREAM	Date App. Date Priority	Miner's Inches	In Use	NAME OF DITCH (Water Delivered By)	No.	R/F	Present Irr. Acres	Irrigable Acres
A-28	Anderson Chrisman	Ashley Creek	6-7-84	250	no/pt					
A-42	Peter Lagoni	"	7-14-90	400	no/pt	of ½				

NOTE: R—Denotes Regular Irrigation. F—Flood Irrigation.

Adequate Supply: Yes No Explain

Remarks

A-42 Book 2, page 306

River Basin

Also in: Plat No. Twp. Rge.	Plat No. Twp. Rge.	Plat No. Twp. Rge.
Plat No. Twp. Rge.	Plat No. Twp. Rge.	Plat No. Twp. Rge.

Information From:

Henry Byrne

6	5	4	3	2	1
7	8	9	10	11	12
18	17	16	15	14	13
19	20	21	22	23	24
30	29	28	27	26	25
31	32	33	34	35	36

Land Ownership .....

F-1-A-5M-

County Flathead

Farm Checked: Date 6-16-64

By Pete

STATE OF MONTANA
STATE ENGINEERS OFFICE
Water Resources Survey

T 28N R 22W Plat No. 64

Photo No. 1BB-46

Legal Land Owner W. & J. Kirkpatrick Address

Operator H. Byrne, buying Address Kalispell

Water is delivered by:— 1. Private System; 2. Ditch Company; 3. State Project; 4. Federal Project; 5. Irrigation District

App. No. Decree No	NAME OF APPROPRIATOR TO WHOM DECREED	NAME OF STREAM	Date App. Date Priority	Miner's Inches	In Use	NAME OF DITCH (Water Delivered By)	No.	R/F	Present Irr. Acres	Irrigable Acres
A-160	John Byrne etal	Bowser Spring Creek	4-14-41	all	no	Talbot ditch	1	R		7

NOTE: R—Denotes Regular Irrigation. F—Flood Irrigation.

Adequate Supply: Yes No Explain

Remarks

River Basin

Also in: Plat No. Twp. Rge	Plat No. Twp. Rge	Plat No. Twp. Rge
Plat No. Twp. Rge	Plat No. Twp. Rge	Plat No. Twp. Rge

Information From:
Henry Byrne

6	5	4	3	2	1
7	8	9	10	11	12
18	17	16	15	14	13
19	20	21	22	23	24
30	29	28	27	26	25
31	32	33	34	35	36

Land Ownership .....

F-1-A 5M -

County Flathead

Farm Checked: Date 6-18-64

By Pete

STATE OF MONTANA
STATE ENGINEERS OFFICE
Water Resources Survey

T 28N R 22W Plat No. 64

Photo No. 1BB-46

Legal Land Owner Frank Kocar Address

Operator William Lynch Address Kalispell

Water is delivered by:— 1. Private System; 2. Ditch Company; 3. State Project; 4. Federal Project; (5) Irrigation District

App. No. Decree No.	NAME OF APPROPRIATOR TO WHOM DECREED	NAME OF STREAM	Date App. Date Priority	Miner's Inches	In Use	NAME OF DITCH (Water Delivered By)	No.	R/F	Present Irr. Acres	Irrigable Acres
A-19	Ashley Irr. Dist.	Ashley Creek	8-15-10	5000	no	Ashley ditch	5	R		.931
A-971	"	Ashley Lake	8-15-10	20000						

NOTE: R—Denotes Regular Irrigation. F—Flood Irrigation.

Adequate Supply: Yes No Explain

Remarks

Ashley Irr. Dist..931 acre

River Basin

Also in: Plat No. Twp. Rge.	Plat No. Twp. Rge.	Plat No. Twp. Rge.
Plat No. Twp. Rge.	Plat No. Twp. Rge.	Plat No. Twp. Rge.

Information From:

J.H. Wilson

6	5	4	3	2	1
7	8	9	10	11	12
18	17	16	15	14	13
19	20		22	23	24
30	29	28	27	26	25
31	32	33	34	35	36

Land Ownership Lot 16, Block 1, Northwest Tracts

F-1-A--5M--

County Flathead

Farm Checked: Date 6-2-64

By Pete

STATE OF MONTANA
STATE ENGINEERS OFFICE
Water Resources Survey

T 28N R 22E Plat No. 64

Photo No. 1BB-46

Legal Land Owner O. Krogstad Address

Operator Raymond A. Grenfell Address Kalispell

Water is delivered by:— 1. Private System; 2. Ditch Company; 3. State Project; 4. Federal Project; 5. Irrigation District

App. No. Decree No.	NAME OF APPROPRIATOR TO WHOM DECREED	NAME OF STREAM	Date App. Date Priority	Miner's Inches	In Use	NAME OF DITCH (Water Delivered By)	No.	R/F	Present Irr. Acres	Irrigable Acres
A-679	Raymond Grenfell	Spring Creek	12-23-63	20	dom					
A-700	James O" Boyle	"	5-5-10	300	no					

NOTE: R—Denotes Regular Irrigation. F—Flood Irrigation.

Adequate Supply: Yes No Explain

Remarks

River Basin

Also in: Plat No. Twp. Rge.	Plat No. Twp. Rge.	Plat No. Twp. Rge.
Plat No. Twp. Rge.	Plat No. Twp. Rge.	Plat No. Twp. Rge.

Information From:
Mrs. Thibert

6	5	4	3	2	1
7	8	9	10	11	12
18	17	16	15	14	13
19	20	21	22	23	24
30	29	28	27	26	25
31	32	33	34	35	36

Land Ownership.....

F-1-A-5M-

County Flathead

Farm Checked. Date 6-15-64

By Pete

STATE OF MONTANA
STATE ENGINEERS OFFICE
Water Resources Survey

T 28N R 22W Plat No. 64

Photo No. 1BB-46

Legal Land Owner Ire Lackrem Address Kalispell

Operator Address

Water is delivered by:— 1. Private System; 2. Ditch Company; 3. State Project; 4. Federal Project; 5. Irrigation District

App. No. Decree No.	NAME OF APPROPRIATOR TO WHOM DECREED	NAME OF STREAM	Date App. Date Priority	Miner's Inches	In Use	NAME OF DITCH (Water Delivered By)	No.	R/F	Present Irr. Acres	Irrigable Acres
A-640	Nicholas Moon & Thos. Stuart	Smith Spring Creek	5-10-85	400	no/pt					
A-42	Peter Lagoni	Ashley Creek	7-14-90	400	no/pt	of ½				

NOTE: R—Denotes Regular Irrigation. F—Flood Irrigation.

Adequate Supply: Yes No Explain

Remarks

A-42 Book 2, page 306

River Basin

Also in: Plat No. Twp. Rge.	Plat No. Twp. Rge.	Plat No. Twp. Rge.
Plat No. Twp. Rge.	Plat No. Twp. Rge.	Plat No. Twp. Rge.

Information From:

Vic Miller

6	5	4	3	2	1
7	8	9	10	11	12
18	17	16	15	14	13
19	20	21	22	23	24
30	29	28	27	26	25
31	32	33	34	35	36

Land Ownership

F-1-A -5M-

County Flathead

Farm Checked: Date 6-8-64

By Pete

STATE OF MONTANA
STATE ENGINEERS OFFICE
Water Resources Survey

T 28N R 22W Plat No. 64

Photo No. 1BB-46

Legal Land Owner K. F. Ladmark Address Kalispell

Operator same Address

Water is delivered by:— 1. Private System; 2. Ditch Company; 3. State Project; 4. Federal Project; 5. Irrigation District

App. No. Decree No.	NAME OF APPROPRIATOR TO WHOM DECREED	NAME OF STREAM	Date App. Date Priority	Miner's Inches	In Use	NAME OF DITCH (Water Delivered By)	No.	R/F	Present Irr. Acres	Irrigable Acres
D-2	John Byrne etal	Bowser Spring Creek	4-14-41	all	no	Talbot ditch	1	R		10
A-653	Arthur Anderson	Spring Creek	5-28-49	~~1900~~ 100	no					

NOTE: R—Denotes Regular Irrigation. F—Flood Irrigation.

Adequate Supply: Yes ..... No ..... Explain .....

Remarks .....

..... River Basin .....

Also in: Plat No.	Twp.	Rge.	Plat No.	Twp.	Rge.	Plat No.	Twp.	Rge.
Plat No.	Twp.	Rge.	Plat No.	Twp.	Rge.	Plat No.	Twp.	Rge.

Information From:
John Byrne

6	5	4	3	2	1
7	8	9	10	11	12
18	17	16	15	14	13
19	20	21	22	23	24
30	29	28	27	26	25
31	32	33	34	35	36

Land Ownership

F-1-A -5M--

County Flathead

Farm Checked: Date 6-15-64

By Pete

STATE OF MONTANA
STATE ENGINEERS OFFICE
Water Resources Survey

T 28N R 22W Plat No. 64

Photo No. 3BB-169

Legal Land Owner Lee Rice Address Alaska

Operator same Address

Water is delivered by:-- 1. Private System; 2. Ditch Company; 3. State Project; 4. Federal Project; 5. Irrigation District

App. No. Decree No.	NAME OF APPROPRIATOR TO WHOM DECREED	NAME OF STREAM	Date App. Date Priority	Miner's Inches	In Use	NAME OF DITCH (Water Delivered By)	No.	R/F	Present Irr. Acres	Irrigable Acres
A-640	Nicholas Moon & Thos. Stuart	Smith Spring Creek	5-10-85	400	no/pt					

NOTE: R—Denotes Regular Irrigation. F—Flood Irrigation.

Adequate Supply: Yes No Explain

Remarks

River Basin

Also in: Plat No.	Twp.	Rge	Plat No.	Twp.	Rge	Plat No.	Twp.	Rge
Plat No.	Twp	Rge	Plat No.	Twp.	Rge	Plat No.	Twp.	Rge

Information From:

Lee Lewis

6	5	4	3	2	1
7	8	9	10	11	12
18	17	16	15	14	13
19	20	21	22	23	24
30	29	28	27	26	25
31	32	33	34	35	36

Land Ownership

F-1-A--5M--

County Flathead

T 28N R 22W Plat No. 64

STATE OF MONTANA
STATE ENGINEERS OFFICE
Water Resources Survey

Farm Checked: Date 5-26-64

Photo No. 3BB-171

By Pete

Legal Land Owner R.H. & Mary LaVanway Address Kalispell

Operator same Address

Water is delivered by:— 1. Private System; 2. Ditch Company; 3. State Project; 4. Federal Project; 5. Irrigation District

App. No. Decree No.	NAME OF APPROPRIATOR TO WHOM DECREED	NAME OF STREAM	Date App. Date Priority	Miner's Inches	In Use	NAME OF DITCH (Water Delivered By)	No.	R/F	Present Irr. Acres	Irrigable Acres
A-1018	Milton R. John	Foys Lake	10-25-26	40	no					
A-1362	K.V.&U.S. Ware	Spring	11-5-13	40	no,dry					
A-29*	Chas Darling etal	Ashley Creek	9-29-96	600	no/pt					
A-1010	JohnFoy,J.J.Kimmerly	Foys Lake,Mid.& Upper	12-15-83	all						
A-1023	John M. Foy etal	Upper Foy Lake	12-15-83	1000	no/pt					
A-1024	"	"	12-15-83	all						
A-1011	JohnFoy,Calvin Saling	Foy Lake	12-15-83	1000						

NOTE: R—Denotes Regular Irrigation. F—Flood Irrigation.

Adequate Supply: Yes No Explain

Remarks

*Water pumped from Ashley Creek for stock

River Basin

Also in: Plat No. Twp. Rge.	Plat No. Twp. Rge.	Plat No. Twp. Rge.
Plat No. Twp. Rge.	Plat No. Twp. Rge.	Plat No. Twp. Rge.

Information From:
Mary LaVanway

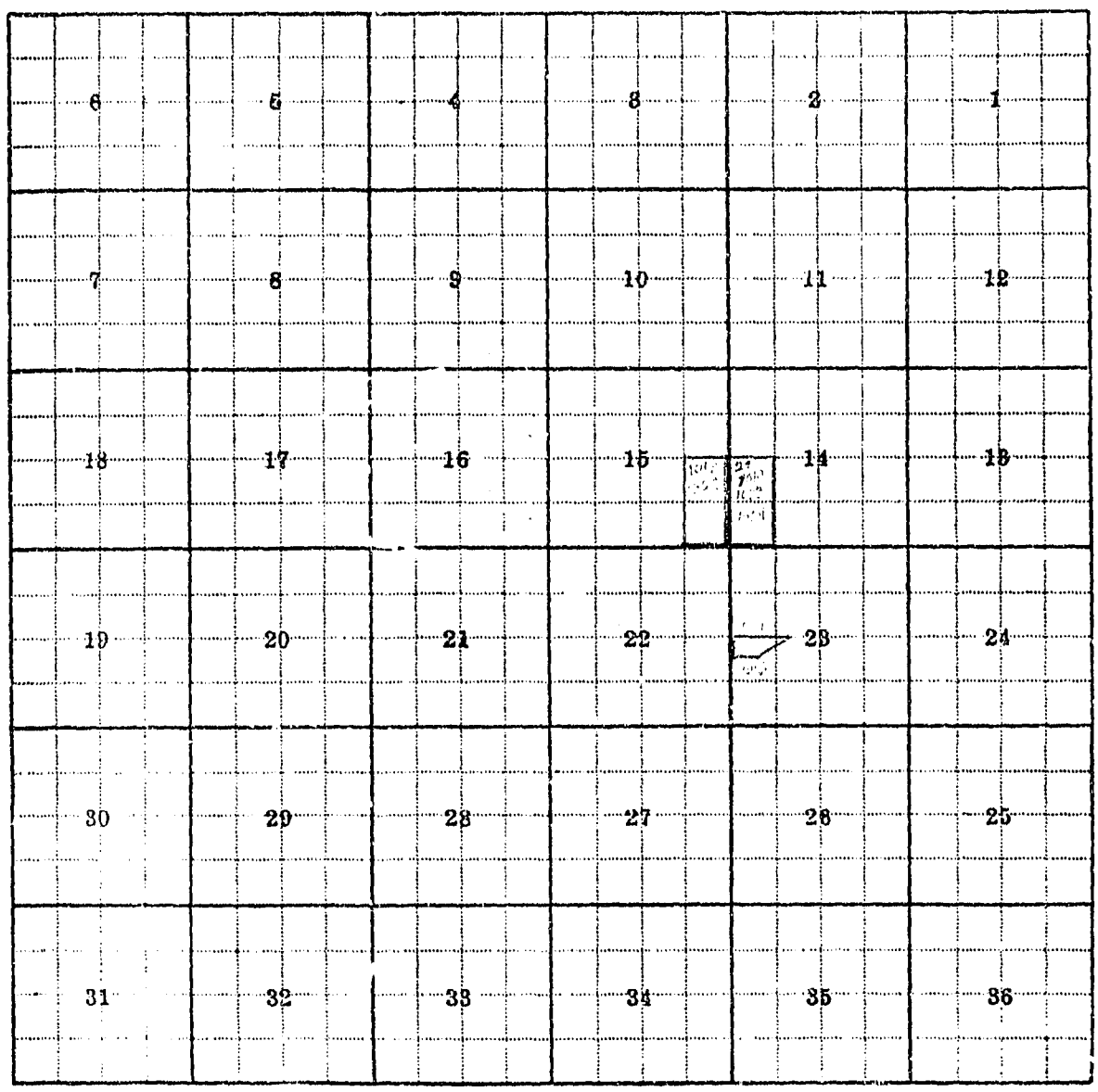

Land Ownership

F-1-A-5M-

County Flathead

Farm Checked: Date 6-18-64

By Pete

STATE OF MONTANA
STATE ENGINEERS OFFICE
Water Resources Survey

T 28N R 22W Plat No. 64

Photo No. 1BB-46

Legal Land Owner Robert L. LeDue Address Kalispell

Operator Address

Water is delivered by:— 1. Private System; 2. Ditch Company; 3. State Project; 4. Federal Project; (5.) Irrigation District

App. No. Decree No.	NAME OF APPROPRIATOR TO WHOM DECREED	NAME OF STREAM	Date App. Date Priority	Miner's Inches	In Use	NAME OF DITCH (Water Delivered By)	No.	R/F	Present Irr. Acres	Irrigable Acres
A-19	Ashley Irr. Dist.	Ashley Creek	8-15-10	5000	yes	Ashley ditch	5	R	.229	
A-971	"	Ashley Lake	8-15-10	20000						
		Y A R D								

NOTE: R—Denotes Regular Irrigation. F—Flood Irrigation.

Adequate Supply: Yes No Explain

Remarks

Ashley Irr. Dist. .229 acre

River Basin

Also in: Plat No. Twp. Rge.	Plat No. Twp. Rge.	Plat No. Twp. Rge.
Plat No. Twp. Rge.	Plat No. Twp. Rge.	Plat No. Twp. Rge.

Information From:
Mrs. LaDue

6	5	4	3	2	1
7	8	9	10	11	12
18	17	16	15	14	13
19	20	21	22	23	24
30	29	28	27	26	25
31	32	33	34	35	36

Land Ownership Lot 1, Block 1, Sunset Addition

F-1-A--5M--

County Flathead

T 28N R 22W Plat No. 64

STATE OF MONTANA
STATE ENGINEERS OFFICE
Water Resources Survey

Farm Checked: Date 5-15-64

Photo No. 3BB-120

By Pete

Legal Land Owner Alice LeMind etal Address

Operator Wilson Managhan, buying Address Kalispell

Water is delivered by: 1. Private System; 2. Ditch Company; 3. State Project; 4. Federal Project; 5. Irrigation District

App. No. Decree No.	NAME OF APPROPRIATOR TO WHOM DECREED	NAME OF STREAM	Date App. Date Priority	Miner's Inches	In Use	NAME OF DITCH (Water Delivered By)	No.	R/F	Present Irr. Acres	Irrigable Acres
A-509	Donald A. Stuart	Masters Creek	10-16-94	100	stk					

NOTE: R—Denotes Regular Irrigation. F—Flood Irrigation.

Adequate Supply: Yes No Explain

Remarks

River Basin

Also in: Plat No. Twp. Rge.	Plat No. Twp. Rge.	Plat No. Twp. Rge.
Plat No. Twp. Rge.	Plat No. Twp. Rge.	Plat No. Twp. Rge.

Information From:
Wilson Managhan



Land Ownership

F-1-A-5M-

County Flathead

Farm Checked: Date 5-15-64

By Pete

STATE OF MONTANA
STATE ENGINEERS OFFICE
Water Resources Survey

T 28N R 22W Plat No. 64

Photo No. 3BB-169

Legal Land Owner Lee Lewis Address Kalispell

Operator C.E. Schrock Address

Water is delivered by:— 1. Private System; 2. Ditch Company; 3. State Project; 4. Federal Project; 5. Irrigation District

App. No. Decree No.	NAME OF APPROPRIATOR TO WHOM DECREED	NAME OF STREAM	Date App. Date Priority	Miner's Inches	In Use	NAME OF DITCH (Water Delivered By)	No.	R/F	Present Irr. Acres	Irrigable Acres
A-148	William Black	Bowsers Spring Creek	3-27-99	50	no					
A-640	Nicholas Moon & Thos. Stuart	Smith Spring Creek	5-10-85	400	yes/pt	Schrock spr.	1	R	11	
A-1138	Mabel Black	Unnamed Stream	8-26-27	50	no					

NOTE: R—Denotes Regular Irrigation. F—Flood Irrigation.

Adequate Supply: Yes No Explain

Remarks

River Basin

Also in: Plat No. Twp. Rge.	Plat No. Twp. Rge.	Plat No. Twp. Rge.
Plat No. Twp. Rge.	Plat No. Twp. Rge.	Plat No. Twp. Rge.

Information From:
Lee Lewis

6	5	4	3	2	1
7	8	9	10	11	12
18	17	16	15	14	13
19	20	21	22	23	24
30	29	28	27	26	25
31	32	33	34	35	36

Land Ownership

F-1-A-5M—

County: Flathead

T 28N R 22W Plat No. 64

Farm Checked: Date 5-22-64

Photo No. 3BF-171

By Pete

STATE OF MONTANA
STATE ENGINEERS OFFICE
Water Resources Survey

Legal Land Owner: John J. Lipinski Address: Kalispell

Operator: same Address:

Water is delivered by:— 1. Private System; 2. Ditch Company; 3. State Project; 4. Federal Project; 5. Irrigation District

App. No. Decree No.	NAME OF APPROPRIATOR TO WHOM DECREED	NAME OF STREAM	Date App. Date Priority	Miner's Inches	In Use	NAME OF DITCH (Water Delivered By)	No.	R/F	Present Irr. Acres	Irrigable Acres
A-29	Chas. Darling etal	Ashley Creek	9-29-96	600	no					
A-45	John J. Lipinski	"	6-26-61	40	no					
A-66	Betty Schafer	"	6-1-35	40	no		1	R		

NOTE: R—Denotes Regular Irrigation. F—Flood Irrigation.

Adequate Supply: Yes No Explain

Remarks

River Basin

Also in: Plat No. Twp. Rge.	Plat No. Twp. Rge.	Plat No. Twp. Rge.
Plat No. Twp. Rge.	Plat No. Twp. Rge.	Plat No. Twp. Rge.

Information From:
John Lipinski

F-1-A 5M-

County Flathead

Farm Checked: Date 5-22-64

By Pete

STATE OF MONTANA
STATE ENGINEERS OFFICE
Water Resources Survey

T 28N R 22W Plat No. 64

Photo No. 3BB-171

Legal Land Owner John J. Lipinski Address Kalispell

Operator seme Address

Water is delivered by:— 1. Private System; 2. Ditch Company; 3. State Project; 4. Federal Project; 5. Irrigation District

App. No. Decree No.	NAME OF APPROPRIATOR TO WHOM DECREED	NAME OF STREAM	Date App. Date Priority	Miner's Inches	In Use	NAME OF DITCH (Water Delivered By)	No.	R/F	Present Irr. Acres	Irrigable Acres
A-29	Chas. Darling etal	Ashley Creek	9-29-96	600	no					
A-45	John J. Lipinski	"	6-26-51	40	no					
A-66	Betty Schafer	"	6-1-35	40	no		1	R		

NOTE: R—Denotes Regular irrigation. F—Flood irrigation.

Adequate Supply: Yes No Explain

Remarks

River Basin

Also in: Plat No.	Twp.	Rge.	Plat No.	Twp.	Rge.	Plat No.	Twp.	Rge.
Plat No.	Twp.	Rge.	Plat No.	Twp.	Rge.	Plat No.	Twp.	Rge.

Information From:
John Lipinski

6	5	4	3	2	1
7	8	9	10	11	12
18	17	16	15	14	13
19	20	21	22	23	24
30	29	28	27	26	25
31	32	33	34	35	36

Land Ownership

F-1-A 5M—

County Flathead

Farm Checked, Date 6-18-64

By Pete

Legal Land Owner Roy H. Lovall

Operator same

STATE OF MONTANA
STATE ENGINEERS OFFICE
Water Resources Survey

T. 28N R. 22W Plat No. 04

Photo No. 1BB-46

Address Kalispell

Address

Water is delivered by:— 1. Private System; 2. Ditch Company; 3. State Project; 4. Federal Project; (5.) Irrigation District

App. No. Decree No.	NAME OF APPROPRIATOR TO WHOM DECREED	NAME OF STREAM	Date App. Date Priority	Miner's Inches	In Use	NAME OF DITCH (Water Delivered By)	No.	R/F	Present Irr. Acres	Irrigable Acres
A-19	Ashley Irr. Dist.	Ashley Creek	8-15-10	5000	yes	Ashley ditch	5	R	1.01	
A0971	"	Ashley Lake	8-15-10	20000						

V A R D

NOTE: R—Denotes Regular Irrigation. F—Flood Irrigation.

Adequate Supply: Yes No Explain

Remarks

Ashley Irr. Dist. 1.01 acre

River Basin

Also in: Plat No.	Twp.	Rge.	Plat No.	Twp.	Rge.	Plat No.	Twp.	Rge.
Plat No.	Twp.	Rge.	Plat No.	Twp.	Rge.	Plat No.	Twp.	Rge.

Information From:
Clarence Kirkland

6	5	4	3	2	1
7	8	9	10	11	12
18	17	16	15	14	13
19	20	21	22	23	24
30	29	28	27	26	25
31	32	33	34	35	36

Land Ownership Lot 2, Block 1 Northeast Tracts

F-1-A 5M-

County Flathead

Farm Checked: Date 5-26-64

By Pete

STATE OF MONTANA
STATE ENGINEERS OFFICE
Water Resources Survey

T. 28N R. 22W Plat No. 64

Photo No. 3BB-169

Legal Land Owner A. Maier Address Kalispell

Operator same Address

Water is delivered by:— 1. Private System; 2. Ditch Company; 3. State Project; 4. Federal Project; 5. Irrigation District

App. No. Decree No.	NAME OF APPROPRIATOR TO WHOM DECREED	NAME OF STREAM	Date App. Date Priority	Miner's Inches	In Use	NAME OF DITCH (Water Delivered By)	No.	R/F	Present Irr. Acres	Irrigable Acres
A-1009	August Fehlberg	Foy Lake	5-10-20	80						
A-1011	JohnFoy,CalvinSaling	"	12-15-83	1000	no/pt					

NOTE: R—Denotes Regular Irrigation. F—Flood Irrigation.

Adequate Supply: Yes No Explain

Remarks

River Basin

Also in: Plat No. Twp. Rge.	Plat No. Twp. Rge.	Plat No. Twp. Rge.
Plat No. Twp. Rge.	Plat No. Twp. Rge.	Plat No. Twp. Rge.

Information From:
E.E. Egan

6	5	4	3	2	1
7	8	9	10	11	12
18	17	16	15	14	13
19	20	21	22	23	24
30	29	28	27	26	25
31	32	33	34	35	36

Land Ownership

F-1-A-5M

County Flathead

T 28N R 22W Plat No. 64

STATE OF MONTANA
STATE ENGINEERS OFFICE
Water Re ources Survey

Farm Checked: Date 6-4-64

Photo No. 1BB-46

By Pete

Legal Land Owner K.G. & T.L. Main Address Kalispell

Operator same Address

Water is delivered by:— 1. Private System; 2. Ditch Company; 3. State Project; 4. Federal Project; 5. Irrigation District

App. No. Decree No.	NAME OF APPROPRIATOR TO WHOM DECREED	NAME OF STREAM	Date App. Date Priority	Miner's Inches	In Use	NAME OF DITCH (Water Delivered By)	No.	R/F	Present Irr. Acres	Irrigable Acres
A-19	Ashley Irr. Dist.	Ashley Creek	8-15-10	5000	yes	Ashley ditch	5	R	20.42	
A-971=	"	Ashley Lake	8-15-10	20000	yes					

NOTE: R—Denotes Regular Irrigation. F—Flood Irrigation.

Adequate Supply: Yes No Explain

Remarks

Ashley Irr. Dist. Section 12 NW¼ NW¼ 29.72
W½W½,NE¼NW¼ 9.90

River Basin

Also in: Plat No.	Twp.	Rge	Plat No.	Twp.	Rge	Plat No.	Twp.	Rge
Plat No.	Twp.	Rge	Plat No.	Twp.	Rge	Plat No.	Twp.	Rge

Information From:
Mrs. Main

6	5	4	3	2	1
7	8	9	10	11	12
18	17	16	15	14	13
19	20	21	22	23	24
30	29	28	27	26	25
31	32	33	34	35	36

Land Ownership .....

F-1-A--5M-

County Flathead

Farm Checked: Date 5-15-64

By Pete

STATE OF MONTANA
STATE ENGINEERS OFFICE
Water Resources Survey

T. 28N R. 22W Plat No. 64

Photo No. 3BB-120

Legal Land Owner Ray Managhan Address

Operator M.L. Jones, buying Address Kalispell

Water is delivered by:— 1. Private System; 2. Ditch Company; 3. State Project; 4. Federal Project; 5. Irrigation District

App. No. Decree No.	NAME OF APPROPRIATOR TO WHOM DECREED	NAME OF STREAM	Date App. Date Priority	Miner's Inches	In Use	NAME OF DITCH (Water Delivered By)	No.	R/F	Present Irr. Acres	Irrigable Acres
A-464	Ray Managhan	Little Deer Creek	4-18-56	all surplus	yes	Bowser ditch	1	F	23	

NOTE: R—Denotes Regular Irrigation. F—Flood Irrigation.

Adequate Supply: Yes No Explain

Remarks

River Basin

Also in: Plat No. Twp. Rge.	Plat No. Twp. Rge.	Plat No. Twp. Rge.
Plat No. Twp. Rge.	Plat No. Twp. Rge.	Plat No. Twp. Rge.

Information From:

Ray Managhan

6	5	4	3	2	1
7	8	9	10	11	12
18	17	16	15	14	13
19	20	21	22	23	24
30	29	28	27	26	25
31	32	33	34	35	36

Land Ownership.....

F-1-A-5M-

County Flathead

Farm Checked: Date 5-15-64

By Pete

STATE OF MONTANA
STATE ENGINEERS OFFICE
Water Resources Survey

T 28N R 22W Plat No. 64

Photo No. 3BB-120

Legal Land Owner William & Mary Managhan Address

Operator Andrew Polensky Address Kalispell

Water is delivered by:-- 1. Private System; 2. Ditch Company; 3. State Project; 4. Federal Project; 5. Irrigation District

App. No. Decree No.	NAME OF APPROPRIATOR TO WHOM DECREED	NAME OF STREAM	Date App. Date Priority	Miner's Inches	In Use	NAME OF DITCH (Water Delivered By)	No.	R/F	Present Irr. Acres	Irrigable Acres
A-32	Jas.Finch,Thos.McCabe	Ashley Creek	12-2-96	500	no/pt					
A-162	C.W. Berry Sr.	West Bowsers Creek	2-1-86	150	no/pt					

NOTE: R—Denotes Regular Irrigation. F--Flood Irrigation.

Adequate Supply: Yes No Explain

Remarks

River Basin

Also in: Plat No. Twp. Rge	Plat No. Twp. Rge	Plat No. Twp. Rge
Plat No. Twp. Rge	Plat No. Twp. Rge	Plat No. Twp. Rge

Information From:
Ray Managhan

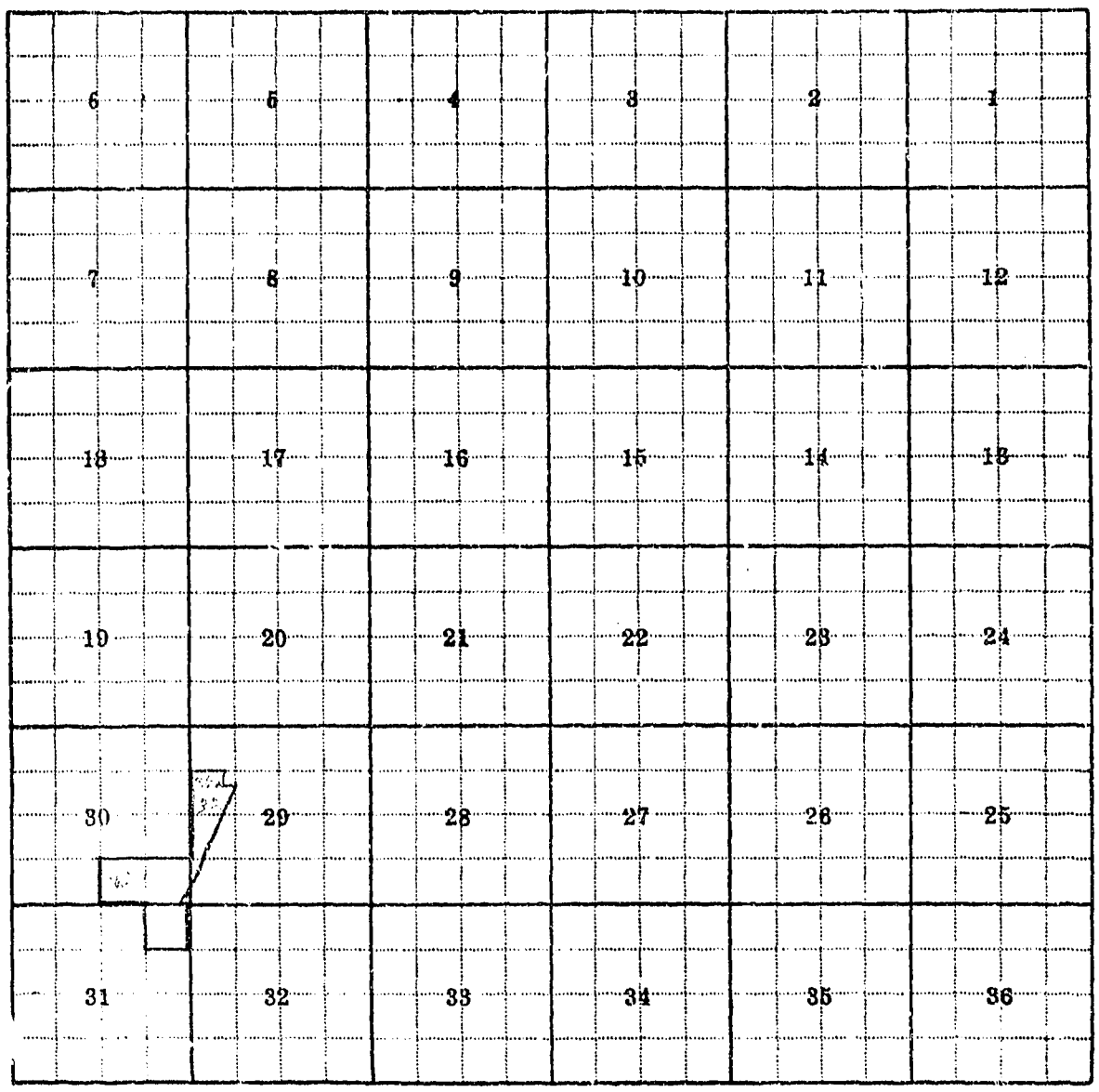

Land Ownership

F-1-A -5M-

County Flathead

Farm Checked: Date 5-15-64

By Pete

STATE OF MONTANA
STATE ENGINEERS OFFICE
Water Resources Survey

T 28N R 22W Plat No. 64

Photo No. 3BB-120,173,1BB-46

Legal Land Owner Wilson Managhan Address Kalispell

Operator same Address

Water is delivered by:— 1. Private System; 2. Ditch Company; 3. State Project; 4. Federal Project; 5. Irrigation District

App. No. Decree No.	NAME OF APPROPRIATOR TO WHOM DECREED	NAME OF STREAM	Date App. Date Priority	Miner's Inches	In Use	NAME OF DITCH (Water Delivered By)	No.	R/F	Present Irr. Acres	Irrigable Acres
A-162	C.W. Berry Sr.	West Bowser Creek	2-1-86	150	no/pt					
A-1377	D.N. Highland	well	4-17-50	40						
D-2	John Byrne etal	Bowser Spring Creek	8-27-43	1/3of½	yes	Sell ditch	1	R	4	26

NOTE: R—Denotes Regular Irrigation. F—Flood Irrigation.

Adequate Supply: Yes No Explain

Remarks

River Basin

Also in: Plat No.	Twp.	Rge.	Plat No.	Twp.	Rge.	Plat No.	Twp.	Rge.
Plat No.	Twp.	Rge	Plat No.	Twp.	Rge	Plat No.	Twp.	Rge.

Information From:
Wilson Managhan

6	5	4	3	2	1
7	8	9	10	11	12
18	17	16	15	14	13
19	20	21	22	23	24
30	29	28	27	26	25
31	32	33	34	35	36

Land Ownership

F-1 A-5M-

County Flathead

Farm Checked: Date 6-15-64

By Pete

STATE OF MONTANA
STATE ENGINEERS OFFICE
Water Resources Survey

T 28N R 22W Plat No. 64

Photo No. 1BB-46

Legal Land Owner Darrell R. Markin Address Kalispell

Operator same Address

Water is delivered by:— 1. Private System, 2. Ditch Company; 3. State Project; 4. Federal Project; 5. Irrigation District

App. No. Decree No.	NAME OF APPROPRIATOR TO WHOM DECREED	NAME OF STREAM	Date App. Date Priority	Miner's Inches	In Use	NAME OF DITCH (Water Delivered By)	No.	R/F	Present Irr. Acres	Irrigable Acres
A-640	Nicholas Moon & Thos. Stuart	Smith Spring Creek	5-10-85	400	no/pt					
A-42	Peter Lagoni	Ashley Creek	7-14-90	400	no/pt	of ½				

NOTE: R—Denotes Regular Irrigation. F—Flood Irrigation.

Adequate Supply: Yes No Explain

Remarks

A-42 Book 2, page 306 Vi

River Basin

Also in: Plat No.	Twp.	Rge	Plat No.	Twp.	Rge	Plat No.	Twp.	Rge
Plat No.	Twp.	Rge	Plat No.	Twp.	Rge	Plat No.	Twp.	Rge

Information From:

Vic Miller

6	5	4	3	2	1
7	8	9	10	11	12
18	17	16	15	14	13
19	20	21	22	23	24
30	29	28	27	26	25
31	32	33	34	35	36

Land Ownership.....

F-1-A-5M-

County Flathead

Farm Checked: Date 5-19-64

By Pete

STATE OF MONTANA
STATE ENGINEERS OFFICE
Water Resources Survey

T 28N R 22W Plat No. 64

Photo No. 3BB-173

Legal Land Owner E.J. Marquardt Address

Operator Verland Marquardt Address Kalispell

Water is delivered by:— 1. Private System; 2. Ditch Company; 3. State Project; 4. Federal Project; 5. Irrigation District

App. No. Decree No.	NAME OF APPROPRIATOR TO WHOM DECREED	NAME OF STREAM	Date App. Date Priority	Miner's Inches	In Use	NAME OF DITCH (Water Delivered By)	No.	R/F	Present Irr. Acres	Irrigable Acres
A-73	W.F. Hadsell	Ashley Creek	5-31-83	100	no					
A-409	Louis Blanchard	Joes Creek	5-1-85	324	no					
A-1061	Robert McFadden	Unnamed Lake	9-12-05	20	no					
A-1062	"	"	7-12-19	120	no					
A-1088	W.F. Hadsell	Unnamed Creek	5-31-83	150	no					

NOTE: R—Denotes Regular Irrigation. F—Flood Irrigation.

Adequate Supply: Yes No Explain

Remarks

River Basin

Also in: Plat No. Twp. Rge.	Plat No. Twp. Rge.	Plat No. Twp. Rge.
Plat No. Twp. Rge.	Plat No. Twp. Rge.	Plat No. Twp. Rge.

Information From:

Verland Marquardt

6	5	4	3	2	1
7	8	9	10	11	12
18	17	16	15	14	13
19	20	21	22	23	24
30	29	28	27	26	25
31	32	33	34	35	36

Land Ownership

F-1-A -5M--

County Flathead

Farm Checked: Date 6-18-64

By Pete

STATE OF MONTANA
STATE ENGINEERS OFFICE
Water Resources Survey

T 28N= R 22W Plat No. 64

Photo No. 1Bb-46

Legal Land Owner Robert R. May Address Kalispell

Operator same Address

Water is delivered by:— 1. Private System; 2. Ditch Company; 3. State Project; 4. Federal Project; (5.) Irrigation District

App. No. Decree No.	NAME OF APPROPRIATOR TO WHOM DECREED	NAME OF STREAM	Date App. Date Priority	Miner's Inches	In Use	NAME OF DITCH (Water Delivered By)	No.	R/F	Present Irr. Acres	Irrigable Acres
A-19	Ashley Irr. Dist.	Ashley Creek	8-15-10	5000	yes	Ashley ditch	5	R	1.04	
A-971	"	Ashley Lake	8-15-10	20000						
		YARD								

NOTE: R—Denotes Regular Irrigation. F—Flood Irrigation.

Adequate Supply: Yes No Explain

Remarks

Ashley Irr. Dist. 1.04 acre

River Basin

Also in: Plat No. Twp. Rge.	Plat No. Twp. Rge.	Plat No. Twp. Rge.
Plat No. Twp. Rge.	Plat No. Twp. Rge.	Plat No. Twp. Rge.

Information From:

Mrs. Hunt

6	5	4	3	2	1
7	8	9	10	11	12
18	17	16	15	14	13
19	20	21	22	23	24
30	29	28	27	26	25
31	32	33	34	35	36

Land Ownership Lot 20, Block 2, Northwest Trails

F-1-A-5M-

County Flathead

Farm Checked: Date 5-26-64

By Pete

STATE OF MONTANA
STATE ENGINEERS OFFICE
Water Resources Survey

T 28N R 22W Plat No. 64

Photo No. 3BB-169

Legal Land Owner M.E. & E.L. McCulloch Address Kalispell

Operator same Address

Water is delivered by:— 1. Private System; 2. Ditch Company; 3. State Project; 4. Federal Project; 5. Irrigation District

App. No. Decree No.	NAME OF APPROPRIATOR TO WHOM DECREED	NAME OF STREAM	Date App. Date Priority	Miner's Inches	In Use	NAME OF DITCH (Water Delivered By)	No.	R/F	Present Irr. Acres	Irrigable Acres
A-1011	JohnFoy,CalvinSaling	Foys Lake	12-15-83	1000	no/pt					
A-1016	Edgar L.McCulloch	"	1-27-64	1100	gpm dom					
A-1019	"	"	Middle Foy Lake	1-27-64	1100 gpm	No				

NOTE: R—Denotes Regular Irrigation. F—Flood Irrigation.

Adequate Supply: Yes No Explain

Remarks

River Basin

Also in: Plat No. Twp. Rge.	Plat No. Twp. Rge.	Plat No. Twp. Rge.
Plat No. Twp. Rge.	Plat No. Twp. Rge.	Plat No. Twp. Rge.

Information From:
M.E. McCulloch

6	5	4	3	2	1
7	8	9	10	11	12
18	17	16	15	14	13
19	20	21	22	23	24
30	29	28	27	26	25
31	32	33	34	35	36

Land Ownership

F-1-A—5M—

County Flathead

T 28N R 22W Plat No. 64

STATE OF MONTANA
STATE ENGINEERS OFFICE
Water Resources Survey

Farm Checked: Date 6-4-64

Photo No. 1BB-46

By Pete

Legal Land Owner A.E. & D.G. McGlenn Address Kalispell

Operator same Address

Water is delivered by:— 1. Private System; 2. Ditch Company; 3. State Project; 4. Federal Project; 5. Irrigation District

App. No. Decree No.	NAME OF APPROPRIATOR TO WHOM DECREED	NAME OF STREAM	Date App. Date Priority	Miner's Inches	In Use	NAME OF DITCH (Water Delivered By)	No.	R/F	Present Irr. Acres	Irrigable Acres
A-19	Ashley Irr. Dist.	Ashley Creek	8-15-10	5000	yes	Ashley ditch	5	R	5	
A-682*	Peder Grovo	Spg. Creek (Bowser)	3-9-37	7	yes	Talbot ditch	1	F	4	
GW 105522	Archie & Dorothy McGlenn	well		350gpm	dom					
									9	

NOTE: R—Denotes Regular Irrigation. F—Flood Irrigation.

Adequate Supply: Yes ..... No ..... Explain .....

Remarks

Ashley Irr. Dist. E½E½ NE¼ NW¼ 10 acres

See agreement between Stufft and Grovo and Conrad in folder

Book 221, pg. 128

..... River Basin

Also in: Plat No.	Twp.	Rge.	Plat No.	Twp.	Rge.	Plat No.	Twp.	Rge.
Plat No.	Twp.	Rge.	Plat No.	Twp.	Rge.	Plat No.	Twp.	Rge.

Information From:
Archie McGlenn

6	5	4	3	2	1
7	8	9	10	11	12
18	17	16	15	14	13
19	20	21	22	23	24
30	29	28	27	26	25
31	32	33	34	35	36

Land Ownership

F-1-A—5M—

County Flathead

Farm Checked: Date 6-15-64

By Pete

STATE OF MONTANA
STATE ENGINEERS OFFICE
Water Resources Survey

T 28N R 22W Plat No. 64

Photo No. 3BB-169

Legal Land Owner Willard McPheeters Address Kalispell

Operator same Address

Water is delivered by:— 1. Private System; 2. Ditch Company; 3. State Project; 4. Federal Project; 5. Irrigation District

App. No. Decree No.	NAME OF APPROPRIATOR TO WHOM DECREED	NAME OF STREAM	Date App. Date Priority	Miner's Inches	In Use	NAME OF DITCH (Water Delivered By)	No.	R/F	Present Irr. Acres	Irrigable Acres
A-640	Nicholas Mason & Thos. Stuart	Smiths Spring Creek	5-10-85	400	no/pr					

NOTE: R—Denotes Regular Irrigation. F—Flood Irrigation

Adequate Supply: Yes No Explain

Remarks

River Basin

Also in: Plat No.	Twp.	Rge.	Plat No.	Twp.	Rge.	Plat No.	Twp.	Rge.
Plat No.	Twp.	Rge.	Plat No.	Twp.	Rge.	Plat No.	Twp.	Rge.

Information From:
Lee Lewis

6	5	4	3	2	1
7	8	9	10	11	12
18	17	16	15	14	13
19	20	21	22	23	24
30	29	28	27	26	25
31	32	33	34	35	36

Land Ownership

F-1-A--5M--

County Flathead

Farm Checked: Date 6-19-64

By Pete

Legal Land Owner Emil O. Mellum

Address Kalispell

Operator same

Address

STATE OF MONTANA
STATE ENGINEERS OFFICE
Water Resources Survey

T 28N R 22W Plat No. 64

Photo No. 3BB-171

Water is delivered by:— 1. Private System; 2. Ditch Company; 3. State Project; 4. Federal Project; 5. Irrigation District

App. No. Decree No.	NAME OF APPROPRIATOR TO WHOM DECREED	NAME OF STREAM	Date App. Date Priority	Miner's Inches	In Use	NAME OF DITCH (Water Delivered By)	No.	R/F	Present Irr. Acres	Irrigable Acres
GW 10119	Emil Mellum Sr.			30gpm	dom					

NOTE: R—Denotes Regular Irrigation. F—Flood Irrigation.

Adequate Supply: Yes No Explain

Remarks

River Basin

Also in: Plat No.	Twp.	Rge.	Plat No.	Twp.	Rge.	Plat No.	Twp.	Rge.
Plat No.	Twp.	Rge.	Plat No.	Twp.	Rge.	Plat No.	Twp.	Rge.

Information From:
Emil Mellem

6	5	4	3	2	1
7	8	9	10	11	12
18	17	16	15	14	13
19	20	21	22	23	24
30	29	28	27	26	25
31	32	33	34	35	36

Land Ownership

F-1-A--5M

County Flathead

T 28N R 22W Plat No. 64

STATE OF MONTANA
STATE ENGINEERS OFFICE
Water Resources Survey

Farm Checked: Date 6-19-64

Photo No. 1BB-46

By Pete

Legal Land Owner Austin J. & Betty Mettler & Hollister & Jean Larson Address

Operator Oscar Olson Address Kalispell

Water is delivered by:— 1. Private System; 2. Ditch Company; 3. State Project; 4. Federal Project; 5. Irrigation District

App. No. Decree No.	NAME OF APPROPRIATOR TO WHOM DECREED	NAME OF STREAM	Date App. Date Priority	Miner's Inches	In Use	NAME OF DITCH (Water Delivered By)	No.	R/F	Present Irr. Acres	Irrigable Acres
A-19	Ashley Irr. Dist.	Ashley Creek	8-15-10	5000	yes	Ashley ditch,spr.	5	R	36	
A-971	"	Ashley Lake	8-15-10	20000		Alsen Spr.				

NOTE: R—Denotes Regular Irrigation. F—Flood Irrigation.

Adequate Supply: Yes No Explain

Remarks

Ashley Irr. Dist. NE¼ NE¼ 15.7 acres

River Basin

Also in: Plat No. Twp. Rge	Plat No. Twp. Rge	Plat No. Twp. Rge
Plat No. Twp. Rge	Plat No. Twp. Rge	Plat No. Twp. Rge

Information From:
Oscar Olson

6	5	4	3	2	1
7	8	9	10	11	12
18	17	16	15	14	13
19	20	21	22	23	24
30	29	28	27	26	25
31	32	33	34	35	36

Land Ownership

F-1-A-5M

County Flathead

Farm Checked: Date 6-18-64

By Pete

STATE OF MONTANA
STATE ENGINEERS OFFICE
Water Resources Survey

T 28N R 22W Plat No. 64

Photo No. 1BB-46

Legal Land Owner Alfred L. Miller Address

Operator C.H. Lundy, buying Address Kalispell

Water is delivered by:— 1. Private System; 2. Ditch Company; 3. State Project; 4. Federal Project; (5.) Irrigation District

App. No. Decree No.	NAME OF APPROPRIATOR TO WHOM DECREED	NAME OF STREAM	Date App. Date Priority	Miner's Inches	In Use	NAME OF DITCH (Water Delivered By)	No.	R/F	Present Irr. Acres	Irrigable Acres
A-19	Ashley Irr. Dist.	Ashley Creek	8-15-10	5000	yes	Ashley ditch	5	R	.87	
A-971	"	Ashley Lake	8-15-10	20000						
		Y A R D								

NOTE: R—Denotes Regular Irrigation. F—Flood Irrigation.

Adequate Supply: Yes No Explain

Remarks

Ashley Irr. Dist. .87 acre

River Basin

Also in: Plat No. Twp. Rge.	Plat No. Twp. Rge.	Plat No. Twp. Rge.
Plat No. Twp. Rge	Plat No. Twp. Rge.	Plat No. Twp. Rge.

Information From:
Clarence Kirkland

6	5	4	3	2	1
7	8	9	10	11	12
18	17	16	15	14	13
19	20	21	22	23	24
30	29	28	27	26	25
31	32	33	34	35	36

Land Ownership Lot 26, Block 1, Northwest Tracts

F-1-A--5M--

County Flathead

Farm Checked: Date 5-15-64

By Pete

STATE OF MONTANA
STATE ENGINEERS OFFICE
Water Resources Survey

T 28N R 22W Plat No. 64

Photo No. 3BB-120

Legal Land Owner C.E. Miller Address

Operator Howard Neas Address

Water is delivered by:-- 1. Private System; 2. Ditch Company; 3. State Project; 4. Federal Project; 5. Irrigation District

App. No. Decree No.	NAME OF APPROPRIATOR TO WHOM DECREED	NAME OF STREAM	Date App. Date Priority	Miner's Inches	In Use	NAME OF DITCH (Water Delivered By)	No.	R/F	Present Irr. Acres	Irrigable Acres
A-32	Jas.Finch,Thos.McCabe	Ashley Creek	12-2-46	500	no/pt					
A-1313	Howard Neas	spring	2-2-60	all	stock					

NOTE: R—Denotes Regular Irrigation. F—Flood Irrigation.

Adequate Supply: Yes No Explain

Remarks

River Basin

Also in: Plat No. Twp. Rge.	Plat No. Twp. Rge.	Plat No. Twp. Rge.
Plat No. Twp. Rge.	Plat No. Twp. Rge.	Plat No. Twp. Rge.

Information From:
Wilson Managhan

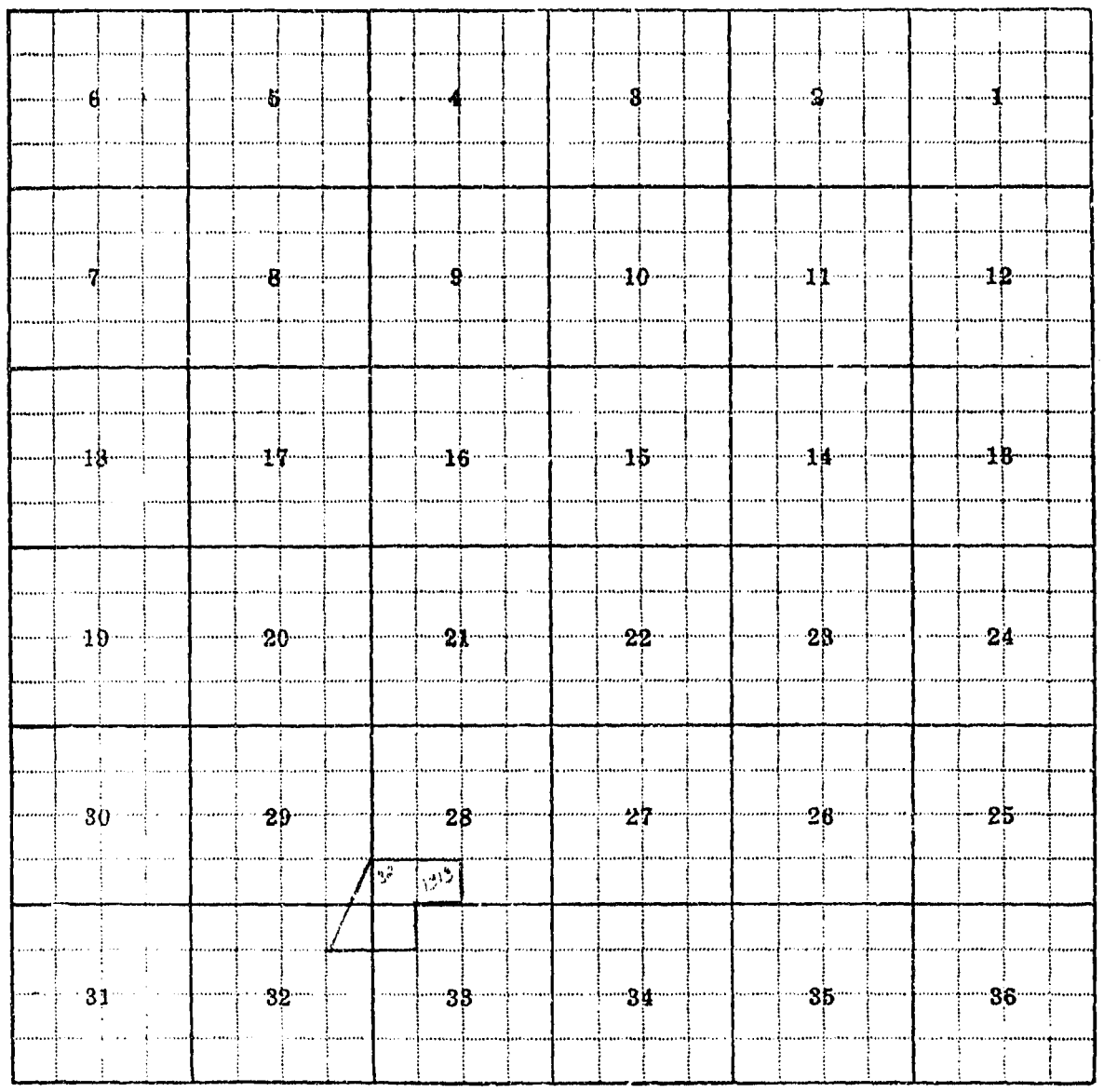

Land Ownership.....

F-1-A—5M--

County Flathead

Farm Checked: Date 6-15-64

By Pete

STATE OF MONTANA
STATE ENGINEERS OFFICE
Water Resources Survey

T 28N R 22W Plat No. 64

Photo No. 1BB-46

Legal Land Owner F.O. Miller Address Kalispell

Operator same Address

Water is delivered by:— 1. Private System; 2. Ditch Company; 3. State Project; 4. Federal Project; 5. Irrigation District

App. No. Decree No.	NAME OF APPROPRIATOR TO WHOM DECREED	NAME OF STREAM	Date App. Date Priority	Miner's Inches	In Use	NAME OF DITCH (Water Delivered By)	No.	R/F	Present Irr. Acres	Irrigable Acres
A-640	NicholasMoon, & Thos.									
	Stuart	Smith Spring Creek	5-10-85	400	no/pt					
A-42	Peter Lagoni	Ashley Creek	7-14=90	400	no/pt	of ½				

NOTE: R—Denotes Regular Irrigation. F—Flood Irrigation.

Adequate Supply: Yes ..... No ..... Explain .....

Remarks

A-42 Book 2 page 306

River Basin

Also in: Plat No. Twp. Rge.	Plat No. Twp. Rge.	Plat No. Twp. Rge.
Plat No. Twp. Rge.	Plat No. Twp. Rge.	Plat No. Twp. Rge.

Information From:

Vic Miller

6	5	4	3	2	1
7	8	9	10	11	12
18	17	16	15	14	13
19	20	21	22	23	24
30	29	28	27	26	25
31	32	33	34	35	36

Land Ownership

F-1-A-5M-

County Flathead

Farm Checked: Date 6-15-64

By Pete

STATE OF MONTANA
STATE ENGINEERS OFFICE
Water Resources Survey

T 28N R 22W Plat No. 64

Photo No. 1BB-46

Legal Land Owner J.V. Miller Address Kalispell

Operator same Address

Water is delivered by:— 1. Private System; 2. Ditch Company; 3. State Project; 4. Federal Project; 5. Irrigation District

App. No. Decree No.	NAME OF APPROPRIATOR TO WHOM DECREED	NAME OF STREAM	Date App. Date Priority	Miner's Inches	In Use	NAME OF DITCH (Water Delivered By)	No.	R/F	Present Irr. Acres	Irrigable Acres
A-640	Nicholos Moon, Thos. Stuart	Smith Spring Creek	5-10-85	400	no/pt					
A-643	Richard Asher etal	"	3-16-89	600	no					
A-1303	J.V. Miller	spring	8-25-36	all	yes					
A-42	Peter Lagoni	Ashley Creek	7-14-90	400	no/pt	of ½				

NOTE: R—Denotes Regular Irrigation. F—Flood Irrigation.

Adequate Supply: Yes No Explain

Remarks

A-42 Book 2, page 306

River Basin

Also in: Plat No.	Twp.	Rge.	Plat No.	Twp.	Rge.	Plat No.	Twp.	Rge.
Plat No.	Twp.	Rge.	Plat No.	Twp.	Rge.	Plat No.	Twp.	Rge.

Information From:
Vic Miller

6	5	4	3	2	1
7	8	9	10	11	12
18	17	16	15	14	13
19	20	21	22	23	24
30	29	28	27	26	25
31	32	33	34	35	36

Land Ownership .....

F-1-A 5M-

County Flathead

Farm Checked: Date 5-15-64

By Pete

STATE OF MONTANA
STATE ENGINEERS OFFICE
Water Resources Survey

T 28N R 22W Plat No. 64

Photo No 3BB-120

Legal Land Owner M.E. Miller Address Kalispell

Operator Wilson Managhan Address

Water is delivered by:— 1. Private System; 2 Ditch Company; 3. State Project; 4. Federal Project; 5. Irrigation District

App. No. Decree No.	NAME OF APPROPRIATOR TO WHOM DECREED	NAME OF STREAM	Date App. Date Priority	Miner's Inches	In Use	NAME OF DITCH (Water Delivered By)	No.	R/F	Present Irr. Acres	Irrigable Acres
A-32	Jas.Finch,Thos.McCabe	Ashley Creek	12-2-96	500	no					
A-1282	David Johnson	spring	4-22-23	all	stk					

NOTE: R—Denotes Regular Irrigation. F—Flood Irrigation.

Adequate Supply: Yes No Explain

Remarks

River Basin

Also in: Plat No. Twp. Rge.	Plat No. Twp. Rge.	Plat No. Twp. Rge.
Plat No. Twp. Rge.	Plat No. Twp. Rge.	Plat No. Twp. Rge.

Information From:
Wilson Managhan

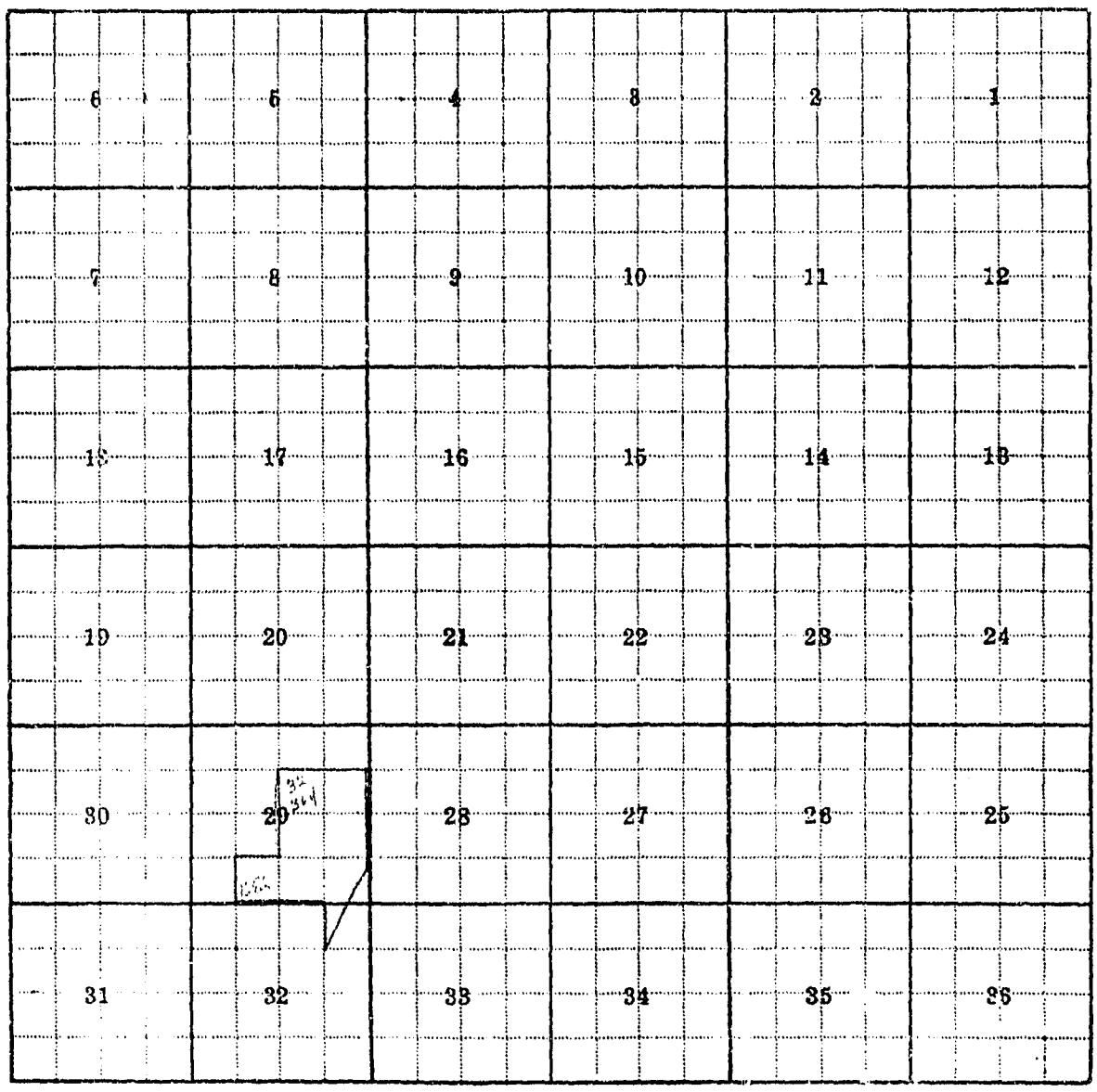

Land Ownership

F-1-A-5M-

County Flathead

Farm Checked: Date 5-2?-64

By Pete

STATE OF MONTANA
STATE ENGINEERS OFFICE
Water Resources Survey

T 28N R 22W Plat No. 64

Photo No. 1BB-46

Legal Land Owner Wallace Monk Address

Operator Paul Grosswiler Address Kalispell

Water is delivered by:— 1. Private System; 2. Ditch Company; 3. State Project; 4. Federal Project; 5. Irrigation District

App. No. Decree No.	NAME OF APPROPRIATOR TO WHOM DECREED	NAME OF STREAM	Date App. Date Priority	Miner's Inches	In Use	NAME OF DITCH (Water Delivered By)	No.	R/F	Present Irr. Acres	Irrigable Acres
A-700	James O'Boyle	Spring(Bowser)Creek	5-5-~~70~~ /C	300	yes/pt	Grosswiler spr.	1	R	25	

NOTE: R—Denotes Regular Irrigation. F—Flood Irrigation.

Adequate Supply: Yes No Explain

Remarks

River Basin

Also in: Plat No. Twp. Rge.	Plat No. Twp. Rge.	Plat No. Twp. Rge.
Plat No. Twp. Rge.	Plat No. Twp. Rge.	Plat No. Twp. Rge.

Information From:
Paul Grosswiler

6	5	4	3	2	1
7	8	9	10	11	12
18	17	16	15	14	13
19	20	21	22	23	24
30	29	28	27	26	25
31	32	33	34	35	36

Land Ownership .....

F-1-A--5M--

County Flathead

Farm Checked: Date 5-27-64

By Pete

Legal Land Owner E.D. & J.M. Moon

Operator same

STATE OF MONTANA
STATE ENGINEERS OFFICE
Water Resources Survey

T 28N R 22W Plat No. 64

Photo No. 3BB-123

Address Kalispell

Address

Water is delivered by:— 1. Private System; 2. Ditch Company; 3. State Project; 4. Federal Project; 5. Irrigation District

App. No. Decree No.	NAME OF APPROPRIATOR TO WHOM DECREED	NAME OF STREAM	Date App. Date Priority	Miner's Inches	In Use	NAME OF DITCH (Water Delivered By)	No.	R/F	Present Irr. Acres	Irrigable Acres
A-135	Edley G. Moon	Birch Creek	8-17-45	120	no					
A-357	C.A.Gregg&Samuel Fuller	Gregg Creek	9-20-92	500	no					
GW 10466	Edley or Viola Moon	subb		10gpm	no					

NOTE: R—Denotes Regular Irrigation. F—Flood Irrigation.

Adequate Supply: Yes No Explain

Remarks

River Basin

Also in: Plat No. Twp. Rge.	Plat No. Twp. Rge.	Plat No. Twp. Rge.
Plat No. Twp. Rge.	Plat No. Twp. Rge.	Plat No. Twp. Rge.

Information From:
Edley Moon

6	5	4	3	2	1
7	8	9	10	11	12
18	17	16	15	14	13
19	20	21	22	23	24
30	29	28	27	26	25
31	32	33	34	35	36

Land Ownership

F-1-A-5M-

County Flathead

Farm Checked: Date 5-14-64

By Pete

STATE OF MONTANA
STATE ENGINEERS OFFICE
Water Resources Survey

T 28N R 22W Plat No. 64

Photo No. 3BB-173

Legal Land Owner Hazel Neas Address Kalispell

Operator same Address

Water is delivered by:— 1. Private System; 2. Ditch Company; 3. State Project; 4. Federal Project; 5. Irrigation District

App. No. Decree No.	NAME OF APPROPRIATOR TO WHOM DECREED	NAME OF STREAM	Date App. Date Priority	Miner's Inches	In Use	NAME OF DITCH (Water Delivered By)	No.	R/F	Present Irr. Acres	Irrigable Acres
A-1288	Alfred P. Krause	spring	8-3-21	20	dom					

NOTE: R—Denotes Regular Irrigation. F—Flood Irrigation.

Adequate Supply: Yes ... No ... Explain ...

Remarks ...

River Basin ...

Also in: Plat No. ... Twp. ... Rge. ...	Plat No. ... Twp. ... Rge. ...	Plat No. ... Twp. ... Rge. ...
Plat No. ... Twp. ... Rge. ...	Plat No. ... Twp. ... Rge. ...	Plat No. ... Twp. ... Rge. ...

Information From:
Mrs. Schultz

6	5	4	3	2	1
7	8	9	10	11	12
18	17	16	15	14	13
19	20	21	22	23	24
30	29	28	27	26	25
31	32	33	34	35	36

Land Ownership .....

F-1-A--5M-

County Flathead

Farm Checked: Date 5-28-64

By Pete

STATE OF MONTANA
STATE ENGINEERS OFFICE
Water Resources Survey

T 28N R 22W Plat No. 64

Photo No. 1BB-48

Legal Land Owner C.M. & Nora Nommensen Address Kalispell

Operator same Address

Water is delivered by:— 1. Private System; 2. Ditch Company; 3. State Project; 4. Federal Project; 5. Irrigation District

App. No. Decree No.	NAME OF APPROPRIATOR WHOM DECREED	NAME OF STREAM	Date App. Date Priority	Miner's Inches	In Use	NAME OF DITCH (Water Delivered By)	No.	R/F	Present Irr. Acres	Irrigable Acres
A-26	JohnBlose,A.M.Hodgsen	Ashley Creek	8-17-09	200	no/pt					
A-154	Carl Mommenson etux	Bowser Spring Creek	5-15-58	120	yes	Nommenson spr.	1	R	110	
A-700	James O'Boyle	Spring Creek	5=5=10	300	pt/yes					

NOTE: R—Denotes Regular Irrigation. F—Flood Irrigation.

Adequate Supply: Yes No Explain

Remarks

no one has objected so far to use by other parties

River Basin

Also in: Plat No. Twp. Rge.	Plat No. Twp. Rge.	Plat No. Twp. Rge.
Plat No. Twp. Rge.	Plat No. Twp. Rge.	Plat No. Twp. Rge.

Information From:
Carl Nommernun

6	5	4	3	2	1
7	8	9	10	11	12
18	17	16	15	14	13
19	20	21	22	23	24
30	29	28	27	26	25
31	32	33	34	35	36

Land Ownership

F-1-A 5M

County Flathead

Farm Checked: Date 6-4-64

By Pete

STATE OF MONTANA
STATE ENGINEERS OFFICE
Water Resources Survey

T 28N R 22W Plat No. 64

Photo No. 1BB-46

Legal Land Owner H. & M.B. Odegaard Address Kalispell

Operator same Address

Water is delivered by:— 1. Private System; 2. Ditch Company; 3. State Project; 4. Federal Project; 5. Irrigation District

App. No. Decree No	NAME OF APPROPRIATOR TO WHOM DECREE	NAME OF STREAM	Date App. Date Priority	Miner's Inches	In Use	NAME OF DITCH (Water Delivered By)	No	R/F	Present Irr. Acres	Irrigable Acres
A-19	Ashley Irr. Dist.	Ashley Creek	8-15-10	5000	yes	Ashley ditch	5	R	5	
A-608	Edward Constad	Bowser Spring Creek	3-9-37	7	yes	Talbot ditch	1	F	4	

NOTE: R—Denotes Regular Irrigation. F—Flood Irrigation.

Adequate Supply: Yes No Explain

Remarks

Ashley Irr. Dist. 9.9 acres

River Basin

Also in: Plat No.	Twp.	Rge	Plat No.	Twp.	Rge	Plat No.	Twp.	Rge
Plat No.	Twp.	Rge	Plat No.	Twp.	Rge	Plat No.	Twp.	Rge

Information From:

Mr Odegaard

6	5	4	3	2	1
7	8	9	10	11	12
18	17	16	15	14	13
19	20	21	22	23	24
30	29	28	27	26	25
31	32	33	34	35	36

Land Ownership

F-1-A 5M

County Flathead

Farm Checked: Date 6-4-64

By Pete

STATE OF MONTANA
STATE ENGINEERS OFFICE
Water Resources Survey

T 28N R 22W Plat No. 64

Photo No. 1BB-46

Legal Land Owner D.R. Oldham Address Kalispell

Operator same Address

Water is delivered by:— 1. Private System; 2. Ditch Company; 3. State Project; 4. Federal Project; 5. Irrigation District

App. No. Decree No.	NAME OF APPROPRIATOR TO WHOM DECREED	NAME OF STREAM	Date App. Date Priority	Miner's Inches	In Use	NAME OF DITCH (Water Delivered By)	No.	R/F	Present Irr. Acres	Irrigable Acres
A-19	Ashley Irr. Dist	Ashley Creek	8-15-10	5000	yes	Oldham spr.	5	R	19.2	
A-971	"	Ashley Lake	8-15-10	20000						

NOTE: R—Denotes Regular Irrigation. F—Flood Irrigation.

Adequate Supply: Yes No Explain

Remarks

19.2 acres

River Basin

Also in: Plat No.	Twp.	Rge.	Plat No.	Twp.	Rge	Plat No.	Twp.	Rge
Plat No.	Twp.	Rge.	Plat No.	Twp.	Rge	Plat No.	Twp.	Rge

Information From:
D.R. Oldham

6	5	4	3	2	1
7	8	9	10	11	12
18	17	16	15	14	13
19	20	21	22	23	24
30	29	28	27	26	25
31	32	33	34	35	36

Land Ownership

F-1-A 5M-

County Flathead

Farm Checked: Date 5-15-64

By Pete

STATE OF MONTANA
STATE ENGINEERS OFFICE
Water Resources Survey

T 28N R 22W Plat No. 64

Photo No. 3BB-173

Legal Land Owner K.E. & Pauline Olson Address Kalispell

Operator same Address

Water is delivered by:— 1. Private System; 2. Ditch Company; 3. State Project; 4. Federal Project; 5. Irrigation District

App. No. Decree No.	NAME OF APPROPRIATOR TO WHOM DECREED	NAME OF STREAM	Date App. Date Priority	Miner's Inches	In Use	NAME OF DITCH (Water Delivered By)	No.	R/F	Present Irr. Acres	Irrigable Acres
A-363	Fred W. Doberinz	Hadsell Creek	7-19-18	200	no					

NOTE: R—Denotes Regular Irrigation. F—Flood Irrigation.

Adequate Supply: Yes No Explain

Remarks

River Basin

Also in: Plat No.	Twp.	Rge	Plat No.	Twp.	Rge	Plat No.	Twp.	Rge
Plat No.	Twp.	Rge	Plat No.	Twp.	Rge	Plat No.	Twp.	Rge

Information From:
Ray Managhan

6	5	4	3	2	1
7	8	9	10	11	12
18	17	16	15	14	13
19	20	21	22	23	24
30	29	28	27	26	25
31	32	33	34	35	36

Land Ownership

F-1-A-5M

County Flathead

Farm Checked: Date 6-22-64

By Pete

STATE OF MONTANA
STATE ENGINEERS OFFICE
Water Resources Survey

T 28N R 22W Plat No. 64

Photo No. 1BB-~~64~~ 16

Legal Land Owner C. ~~Baron~~ Byron O'Neil Address Kalispell

Operator same Address

Water is delivered by:— 1. Private System; 2. Ditch Company; 3. State Project; 4. Federal Project; 5. Irrigation District

App. No. Decree No.	NAME OF APPROPRIATOR TO WHOM DECREED	NAME OF STREAM	Date App. Date Priority	Miner's Inches	In Use	NAME OF DITCH (Water Delivered By)	No.	R/F	Present Irr. Acres	Irrigable Acres
GW9095	Byron O'Neil	well	5-24-53	50gpm	dom					

NOTE: R—Denotes Regular Irrigation. F—Flood Irrigation.

Adequate Supply: Yes No Explain

Remarks

River Basin

Also in: Plat No. Twp. Rge.	Plat No. Twp. Rge.	Plat No. Twp. Rge.
Plat No. Twp. Rge	Plat No. Twp. Rge.	Plat No. Twp. Rge.

Information From:
Mrs. O'Neil

6	5	4	3	2	1
7	8	9	10	11	12
18	17	16	15	14	13
19	20	21	22	23	24
30	29	28	27	26	25
31	32	33	34	35	36

Land Ownership

F-1-A-5M-

County: Flathead

Farm Checked: Date 5-25-64

By: Pete

STATE OF MONTANA
STATE ENGINEERS OFFICE
Water Resources Survey

T 28N R 22W Plat No. 64

Photo No. 3BB-169

Legal Land Owner: L.E. O'Neil Address: Kalispell

Operator: Clyde Wilson Address:

Water is delivered by:— 1. Private System; 2. Ditch Company; 3. State Project; 4. Federal Project; 5. Irrigation Disirict

App. No. Decree No.	NAME OF APPROPRIATOR TO WHOM DECREED	NAME OF STREAM	Date App. Date Priority	Miner's Inches	In Use	NAME OF DITCH (Water Delivered By)	No.	R/F	Present Irr. Acres	Irrigable Acres
A-1010	JohnFoy,J.J.Kimmerly	Foy Lake	12-15-83	all	no/pt					
A-1011	JohnFoy,Calvin Saling	"	12-15-83	1000	no/pt					
A-36*	David,Michael,Richard Greig	Ashley Creek	8-8-96	450	yes/pt	of ½ Wilson Spr.	1	R	192	

NOTE: R—Denotes Regular Irrigation. F—Flood Irrigation

Adequate Supply: Yes No Explain

Remarks

*Deeds Book 108 page 407 - David Greig to Walter Jaquette 1/3 less 2/64ths

River Basin

Also in: Plat No. Twp. Rge.	Plat No. Twp. Rge.	Plat No. Twp. Rge.
Plat No. Twp. Rge.	Plat No. Twp. Rge.	Plat No. Twp. Rge.

Information From:

Mrs. Wilson

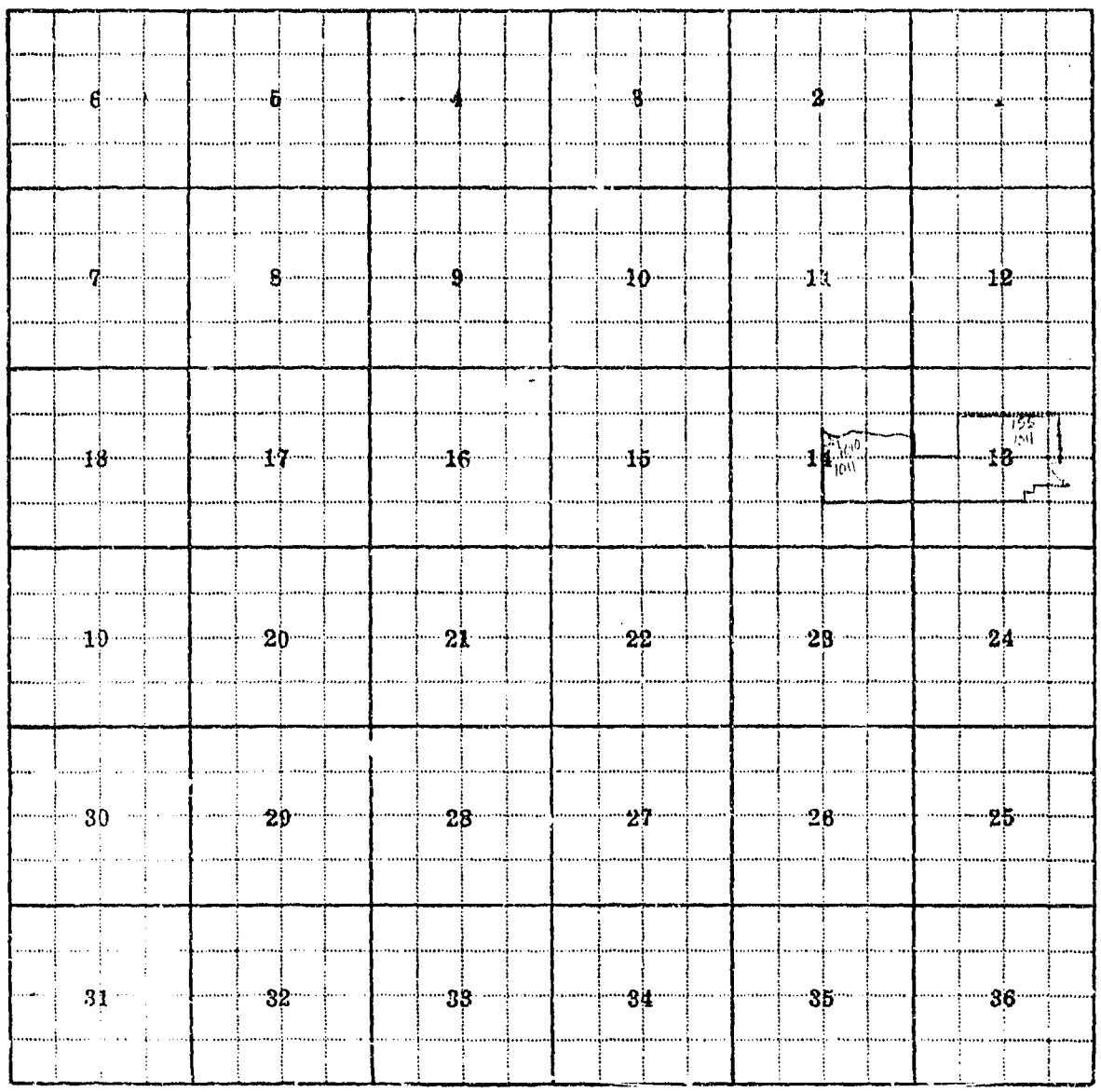

Land Ownership .....

F-1-A--5M--

County Flathead

Farm Checked: Date 6-15-64

By Pete

STATE OF MONTANA
STATE ENGINEERS OFFICE
Water Resources Survey

T 28N R 22W Plat No. 64

Photo No. 1BB-46

Legal Land Owner L.A. Otter Address

Operator Jim Cooper, buying Address Kalispell

Water is delivered by:— 1. Private System; 2. Ditch Company; 3. State Project; 4. Federal Project; 5. Irrigation District

App. No. Decree No.	NAME OF APPROPRIATOR TO WHOM DECREED	NAME OF STREAM	Date App. Date Priority	Miner's Inches	In Use	NAME OF DITCH (Water Delivered By)	No.	R/F	Present Irr. Acres	Irrigable Acres
A-653	Arthur C. Anderson	Spring Creek	5-28-49	100	no/pt					
A-717	Michael Greig etal	"	4-4-89	600	no/pt					
GW 16532	Alice & Jim Cooper			~~600~~ 200 gph	dom					
D-2	John Byrne etal	Bowser Spring Creek			yes	trees & yard only				

NOTE: R—Denotes Regular Irrigation. F—Flood Irrigation.

Adequate Supply: Yes No Explain

Remarks

River Basin

Also in: Plat No.	Twp.	Rge	Plat No.	Twp.	Rge	Plat No.	Twp.	Rge
Plat No.	Twp.	Rge	Plat No.	Twp.	Rge	Plat No.	Twp.	Rge

Information From:
Mrs. Cooper

6	5	4	3	2	1
7	8	9	10	11	12
18	17	16	15	14	13
19	20	21	22	23	24
30	29	28	27	26	25
31	32	33	34	35	36

Land Ownership.....

F-1-A 5M--

County Flathead

Farm Checked: Date 5-22-64

By Pete

STATE OF MONTANA
STATE ENGINEERS OFFICE
Water Resources Survey

T 28N R 22W Plat No. 64

Photo No. 3BB-171

Legal Land Owner Tracy & M.J. Panick Address Kalispell

Operator same Address

Water is delivered by-- 1. Private System, 2. Ditch Company; 3. State Project; 4. Federal Project; 5. Irrigation District

App. No. Decree No	NAME OF APPROPRIATOR TO WHOM DECREED	NAME OF STREAM	Date App. Date Priority	Miner's Inches	In Use	NAME OF DITCH (Water Delivered By)	No.	R/F	Present Irr. Acres	Irrigable Acres
A-57	Tracy Panick	Ashley Creek	12-30-63	Surface	yes	Lagoni ditch	1	R	5	

NOTE: R--Denotes Regular Irrigation. F--Flood Irrigation.

Adequate Supply: Yes ... No ... Explain ...

Remarks ...

... River Basin ...

Also in: Plat No.	Twp.	Rge.	Plat No.	Twp.	Rge.	Plat No.	Twp.	Rge.
Plat No.	Twp.	Rge.	Plat No.	Twp.	Rge.	Plat No.	Twp.	Rge.

Information From:

Tracy Panick

6	5	4	3	2	1
7	8	9	10	11	12
18	17	16	15	14	13
19	20	21	22	23	24
30	29	28	27	26	25
31	32	33	34	35	36

Land Ownership .....

F-1-A 5M-

County Flathead

Farm Checked: Date 5-20-64

By Pete

Legal Land Owner Harry J. Parkinson Address Kalispell

Operator same Address

STATE OF MONTANA
STATE ENGINEERS OFFICE
Water Resources Survey

T 28N R 22W Plat No. 64

Photo No. 388-171

Water is delivered by:— 1. Private System; 2. Ditch Company; 3. State Project; 4. Federal Project; 5. Irrigation District

App. No. Decree No.	NAME OF APPROPRIATOR TO WHOM DECREED	NAME OF STREAM	Date App. Date Priority	Miner's Inches	In Use	NAME OF DITCH (Water Delivered By)	No	R/F	Present Irr. Acres	Irrigable Acres
A-365	A.S.Howard,Chas.Keller	Hadsell Creek	8-25-13	200	no/pt					

NOTE: R—Denotes Regular Irrigation. F—Flood Irrigation.

Adequate Supply: Yes No Explain

Remarks

River Basin

Also in: Plat No.	Twp.	Rge	Plat No.	Twp.	Rge	Plat No.	Twp.	Rge
Plat No.	Twp.	Rge	Plat No.	Twp.	Rge	Plat No.	Twp.	Rge

Information From:
Mrs. Robinson

6	5	4	3	2	1
7	8	9	10	11	12
18	17	16	15	14	13
19	20	21	22	23	24
30	29	28	27	26	25
31	32	33	34	35	36

Land Ownership

F-1-A 5M

County Flathead

Farm Checked: Date 6-18-64

By Pete

STATE OF MONTANA
STATE ENGINEERS OFFICE
Water Resources Survey

T 28N R 22W Plat No. 64

Photo No. 1BB-46

Legal Land Owner Clayton Peterson Address Kalispell

Operator same Address

Water is delivered by: - 1. Private System; 2. Ditch Company; 3. State Project; 4. Federal Project; (5.) Irrigation District

App. No. Decree No.	NAME OF APPROPRIATOR TO WHOM DECREED	NAME OF STREAM	Date App. Date Priority	Miner's Inches	In Use	NAME OF DITCH (Water Delivered By)	No.	R/F	Present Irr. Acres	Irrigable Acres
A-19	Ashley Irr. Dist.	Ashley Creek	8-15-10	5000	yes	Ashley ditch	5	R	1.04	
A-917	"	Ashley Lake	8-15-10	20000						
9 11										
		Y A R D								

NOTE: R--Denotes Regular Irrigation. F—Flood Irrigation.

Adequate Supply: Yes No Explain

Remarks

Ashley Irr. Dist. 1.04 acres

River Basin

Also in: Plat No.	Twp.	Rge.	Plat No.	Twp.	Rge	Plat No.	Twp.	Rge.
Plat No.	Twp.	Rge.	Plat No.	Twp.	Rge.	Plat No.	Twp.	Rge.

Information From:

Mrs. Hunt

6	5	4	3	2	1
7	8	9	10	11	12
18	17	16	15	14	13
19	20	21	22	23	24
30	29	28	27	26	25
31	32	33	34	35	36

Land Ownership Lot 22, Block 2, Northwest Tracts

F-1-A 5M-

County Flathead

Farm Checked: Date 5-22-64

By Pete

STATE OF MONTANA
STATE ENGINEERS OFFICE
Water Resources Survey

T 28N R 22W Plat No. 64

Photo No. 3BB-169

Legal Land Owner M.L. & M.F. Peterson Address

Operator Address

Water is delivered by:-- 1. Private System; 2. Ditch Company; 3. State Project; 4. Federal Project; 5. Irrigation District

App. No. Decree No.	NAME OF APPROPRIATOR TO WHOM DECREED	NAME OF STREAM	Date App. Date Priority	Miner's Inches	In Use	NAME OF DITCH (Water Delivered By)	No.	R/F	Present Irr. Acres	Irrigable Acres
A-29	Chas. Darling etal	Ashley Creek	9-29-96	600	no					
A-1010	JohnFoy,J.J.Kimmerly	Foy Lake	12-15-83	all	no					
A-1023	" , Calvin Saling	"	12-15-83	1000	no					
A-1024	John M. Foy etal	"	10-15-83	all	no					
GW 10456	Melvin&Monica Peterson	well			no					

NOTE: R—Denotes Regular Irrigation. F—Flood Irrigation.

Adequate Supply: Yes No Explain

Remarks

River Basin

Also in: Plat No.	Twp.	Rge.	Plat No.	Twp.	Rge.	Plat No.	Twp.	Rge.
Plat No.	Twp.	Rge.	Plat No.	Twp.	Rge.	Plat No.	Twp.	Rge.

Information From:
M.L. Peterson

6	5	4	3	2	1
7	8	9	10	11	12
18	17	16	15	14	13
19	20	21	22	23	24
30	29	28	27	26	25
31	32	33	34	35	36

Land Ownership .....

.....

.....

F-1-A--5M--

County Flathead

Farm Checked. Date 5-18-64

By Pete

STATE OF MONTANA
STATE ENGINEERS OFFICE
Water Resources Survey

T 28N R 22W Plat No. 64

Photo No. 383-171,122

Legal Land Owner Glen Phanco Address Kalispell

Operator Norman L. Watne, buying Address

Water is delivered by:— 1. Private System; 2. Ditch Company; 3. State Project; 4. Federal Project; Irrigation District

App. No. Decree No.	NAME OF APPROPRIATOR TO WHOM DECREED	NAME OF STREAM	Date App. Date Priority	Miner's Inches	In Use	NAME OF DITCH (Water Delivered By)	No.	R/F	Present Irr. Acres	Irrigable Acres
A-39	AlbertHoward,Andrw.Robinson	Ashley Creek	5-13-05	1000	no					
A-51	MonteCarlo Fox & Fur Co.	"	4-12-30	120	no					
A-1324	CM Reddick	spring	9-22-37							
GW9897	Norman L. Watne	spring	10-15-63	all	stk,dom					

NOTE: R—Denotes Regular Irrigation. F—Flood Irrigation.

Adequate Supply: Yes No Explain

Remarks

Couldn't locate 1324 with any certainity so didn't put it down

River Basin

Also in: Plat No. Twp. Rge.	Plat No. Twp. Rge.	Plat No. Twp. Rge.
Plat No. Twp. Rge.	Plat No. Twp. Rge.	Plat No. Twp. Rge.

Information From:

Glen Phanco

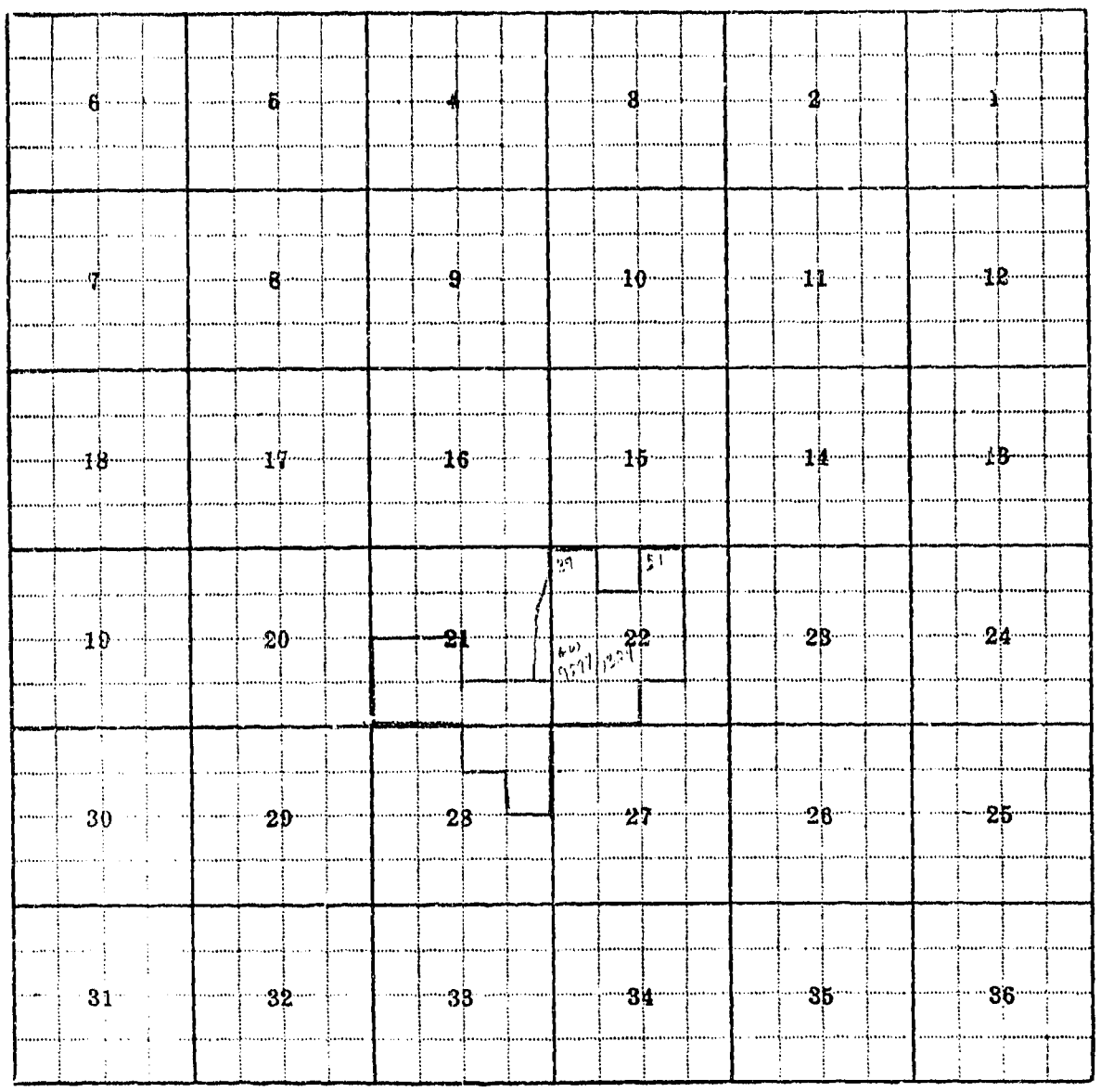

Land Ownership

F-1-A—5M—

County Flathead

Farm Checked: Date 6-15-64

By Pete

STATE OF MONTANA
STATE ENGINEERS OFFICE
Water Resources Survey

T 28N R 22W Plat No. 64

Proto No. 1BB-46

Legal Land Owner Louis T. Phillips Address Kalispell

Operator same Address

Water is delivered by:— 1. Private System; 2. Ditch Company; 3. State Project; 4. Federal Project; 5. Irrigation District

App. No. Decree No.	NAME OF APPROPRIATOR TO WHOM DECREED	NAME OF STREAM	Date App. Date Priority	Miner's Inches	In Use	NAME OF DITCH (Water Delivered By)	No.	R/F	Present Irr. Acres	Irrigable Acres
A-28	Anderson Chrisman	Ashley Creek	6-7-84	250	no/pt					
A-42	Peter Lagoni	"	7-14-90	400	no/pt	of ½				
A-676 A	Robert Frach	Br.Spring Creek	12-31-63	1½"pipe	yes/pt	Frach spr.	1	R	2	

NOTE: R—Denotes Regular Irrigation. F—Flood Irrigation.

Adequate Supply: Yes ..... No ..... Explain .....

Remarks

A-42 Book 2, page 306

River Basin

Also in: Plat No. Twp. Rge	Plat No. Twp. Rge	Plat No. Twp. Rge
Plat No. Twp. Rge	Plat No. Twp. Rge	Plat No. Twp. Rge

Information From:
Mrs. Frach

6	5	4	3	2	1
7	8	9	10	11	12
18	17	16	15	14	13
19	20	21	22	23	24
30	29	28	27	26	25
31	32	33	34	35	36

Land Ownership .....

F-1-A -5M--

County Flathead

STATE OF MONTANA
STATE ENGINEERS OFFICE
Water Resources Survey

T 28N R 22W Plat No. 64

Farm Checked: Date 6-2-64

Photo No. 1BB-46

By Pete

Legal Land Owner O. Pidwerbecki Address

Operator Oscar Olson Address Kalispell

Water is delivered by:— 1. Private System; 2. Ditch Company; 3. State Project; 4. Federal Project; 5. Irrigation District

App. No. Decree No.	NAME OF APPROPRIATOR TO WHOM DECREED	NAME OF STREAM	Date App. Date Priority	Miner's Inches	In Use	NAME OF DITCH (Water Delivered By)	No.	R/F	Present Irr. Acres	Irrigable Acres
A-26	JohnBlose,A.M.Hodgson	Ashley Creek	8-17-09	200	no					
A-158	Onufry Pidwerbecki	Bowser Spring Creek	7-1-54	40	yes	Olson spr.	1	R	68	
A-655	John ~~B~~ C. Asher	Spring Branch Creek	12-12-83	50	no					

NOTE: R—Denotes Regular Irrigation. F—Flood Irrigation.

Adequate Supply: Yes No Explain

Remarks

no one has challenged the use of this right by court only one user on Talbot ditch & water gets away from Moon ditch

River Basin

Also in: Plat No. Twp. Rge.	Plat No. Twp. Rge.	Plat No. Twp. Rge.
Plat No. Twp. Rge.	Plat No. Twp. Rge.	Plat No. Twp. Rge.

Information From:

Oscar Olson

6	5	4	3	2	1
7	8	9	10	11	12
18	17	16	15	14	13
19	20	21	22	23	24
30	29	28	27	26	25
31	32	33	34	35	36

Land Ownership .....

F-1-A -5M-

County Flathead

Farm Checked: Date 6-18-64

By Pete

STATE OF MONTANA
STATE ENGINEERS OFFICE
Water Resources Survey

T 28N R 22W Plat No. 64

Photo No. 1BB-46

Legal Land Owner R.J.Potuzak Address Kalispell

Operator same Address

Water is delivered by:— 1. Private System; 2. Ditch Company; 3. State Project; 4. Federal Project; (5) Irrigation District

App. No. Decree No.	NAME OF APPROPRIATOR TO WHOM DECREED	NAME OF STREAM	Date App. Date Priority	Miner's Inches	In Use	NAME OF DITCH (Water Delivered By)	No.	R/F	Present Irr. Acres	Irrigable Acres
A-19	Ashley Irr. Dist.	Ashley Creek	8-15-10	5000	no	Ashley ditch	1	5	.264	
A-971	"	Ashley Lake	8-15-10	20000						

NOTE: R—Denotes Regular Irrigation. F—Flood Irrigation.

Adequate Supply: Yes No Explain

Remarks

Ashley Irr. Dist. .264 acre

River Basin

Also in: Plat No. Twp. Rge.	Plat No. Twp. Rge.	Plat No. Twp. Rge.
Plat No. Twp. Rge.	Plat No. Twp. Rge.	Plat No. Twp. Rge.

Information From:
R.J. Potuzak

6	5	4	3	2	1
7	8	9	10	11	12
18	17	16	15	14	13
19	20	21	22	23	24
30	29	28	27	26	25
31	32	33	34	35	36

Land Ownership Lot 3, Block 2, Sunset Addition

F-1-A--5M--

County Flathead

Farm Checked: Date 6-27-64

By Pete

STATE OF MONTANA
STATE ENGINEERS OFFICE
Water Resources Survey

T. 28N R. 22W Plat No. 64

Photo No. 3BB-123

Legal Land Owner G.A. Price Address Kalispell

Operator S. Iven Herron Address Kalispell

Water is delivered by:-- 1. Private System; 2. Ditch Company; 3. State Project; 4. Federal Project; 5. Irrigation District

App. No. Decree No.	NAME OF APPROPRIATOR TO WHOM DECREED	NAME OF STREAM	Date App. Date Priority	Miner's Inches	In Use	NAME OF DITCH (Water Delivered By)	No.	R/F	Present Irr. Acres	Irrigable Acres
A-1017	Gladys A. Price	Foys Lake	6-24-63	160	yes	Herron spr.	1	R	28	
A-1025	James Price	Upper Foys Lake	10-30-19	80 =						

NOTE: R—Denotes Regular Irrigation. F—Flood Irrigation.

Adequate Supply: Yes No Explain

Remarks

River Basin

Also in: Plat No. Twp. Rge.	Plat No. Twp. Rge.	Plat No. Twp. Rge.
Plat No. Twp. Rge.	Plat No. Twp. Rge.	Plat No. Twp. Rge.

Information From:
Mrs. Herron

6	5	4	3	2	1
7	8	9	10	11	12
18	17	16	15	14	13
19	20	21	22	23	24
30	29	28	27	26	25
31	32	33	34	35	36

Land Ownership

F-1-A-5M-

County Flathead

Farm Checked: Date 6-12-64

By Pete

STATE OF MONTANA
STATE ENGINEERS OFFICE
Water Resources Survey

T 28N R 22W Plat No. 64

Photo No. 1

Legal Land Owner Frank Rada Address Kalispell

Operator same Address

Water is delivered by:— 1. Private System; 2. Ditch Company; 3. State Project; 4. Federal Project; 5. Irrigation District

App. No. Decree No.	NAME OF APPROPRIATOR TO WHOM DECREED	NAME OF STREAM	Date App. Date Priority	Miner's Inches	In Use	NAME OF DITCH (Water Delivered By)	No.	R/F	Present Irr. Acres	Irrigable Acres
D-1	Henry Madson etal	Bowser Spring Creek			yes	Moon ditch	1	R	3	

NOTE: R—Denotes Regular Irrigation. F—Flood Irrigation.

Adequate Supply: Yes No Explain

Remarks

River Basin

Also in: Plat No. Twp. Rge.	Plat No. Twp. Rge.	Plat No. Twp. Rge.
Plat No. Twp. Rge.	Plat No. Twp. Rge.	Plat No. Twp. Rge.

Information From:
Lester Foy

6	5	4	3	2	1
7	8	9	10	11	12
18	17	16	15	14	13
19	20	21	22	23	24
30	29	28	27	26	25
31	32	33	34	35	36

Land Ownership Lots 11, 12, 14-15, Hollister Meridian Tracts

F-1-A-5M-

County Flathead

Farm Checked: Date 6-5-64

By Pete

STATE OF MONTANA
STATE ENGINEERS OFFICE
Water Resources Survey

T. 28N R. 22W Plat No. 64

Photo No. 1BB-46

Legal Land Owner W.R. & E.A Rada Address Kalispell

Operator same Address

Water is delivered by:— 1. Private System; 2. Ditch Company; 3. State Project; 4. Federal Project; 5. Irrigation District

App. No. Decree No.	NAME OF APPROPRIATOR TO WHOM DECREED	NAME OF STREAM	Date App. Date Priority	Miner's Inches	In Use	NAME OF DITCH (Water Delivered By)	No.	R/F	Present Irr. Acres	Irrigable Acres
D-2	John Byrne etal	Bowser Spring Creek		all	yes	Talbot ditch	1	R	10	

NOTE: R—Denotes Regular Irrigation. F—Flood Irrigation.

Adequate Supply: Yes ..... No ..... Explain .....

Remarks .....

..... River Basin .....

Also in: Plat No. ..... Twp. ..... Rge.	Plat No. ..... Twp. ..... Rge.	Plat No. ..... Twp. ..... Rge. .....
Plat No. ..... Twp. ..... Rge.	Plat No. ..... Twp. ..... Rge.	Plat No. ..... Twp. ..... Rge. .....

Information From:
Mrs. Byrne

6	5	4	3	2	1
7	8	9	10	11	12
18	17	16	15	14	13
19	20	21	22	23	24
30	29	28	27	26	25
31	32	33	34	35	36

Land Ownership

F-1-A - 5M-

County Flathead

Farm Checked: Date 6-18-64

By Pete

STATE OF MONTANA
STATE ENGINEERS OFFICE
Water Resources Survey

T 28N R 22W Plat No. 64

Photo No. 1BB-46

Legal Land Owner Howard M. Ramsey Address Kalispell

Operator same Address

W r is delivered by:— 1. Private System; 2. Ditch Company; 3. State Project; 4. Federal Project; 5. Irrigation District

App. No. Decree No.	NAME OF APPROPRIATOR TO WHOM DECREED	NAME OF STREAM	Date App. Date Priority	Miner's Inches	In Use	NAME OF DITCH (Water Delivered By)	No.	R/F	Present Irr. Acres	Irrigable Acres
GW 10413	Howard M. Ramsey	well		1800gph	yes	spr. & dom.	1	R	3	

NOTE: R—Denotes Regular Irrigation. F—Flood Irrigation.

Adequate Supply: Yes ..... No ..... Explain .....

Remarks .....

..... River Basin .....

Also in: Plat No. ..... Twp. ..... Rge.	Plat No. ..... Twp. ..... Rge.	Plat No. ..... Twp. ..... Rge. .....
Plat No. ..... Twp. ..... Rge.	Plat No. ..... Twp. ..... Rge.	Plat No. ..... Twp. ..... Rge. .....

Information From:
Howard Ramsey

6	5	4	3	2	1
7	8	9	10	11	12
18	17	16	15	14	13
19	20	21	22	23	24
30	29	28	27	26	25
31	32	33	34	35	36

Land Ownership Part Lot 20, Block 1, Northwest Tracts

F- 5M-

County Flathead

Farm Checked: Date 6-15-64

By Pete

STATE OF MONTANA
STATE ENGINEERS OFFICE
Water Resources Survey

T 28N R 22W Plat No. 64

Photo No. 3BB-169

Legal Land Owner Elmer Ridenour Address Kalispell

Operator same Address

Water is delivered by:— 1. Private System; 2. Ditch Company; 3. State Project; 4. Federal Project; 5. Irrigation District

App. No. Decree No.	NAME OF APPROPRIATOR TO WHOM DECREED	NAME OF STREAM	Date App. Date Priority	Miner's Inches	In Use	NAME OF DITCH (Water Delivered By)	No.	R/F	Present Irr. Acres	Irrigable Acres
4-640	NicholasMoon,Thos.Stuart	Smiths Spring Creek	5-10-85	400	no/pt					

NOTE: R—Denotes Regular Irrigation. F—Flood Irrigation.

Adequate Supply: Yes No Explain

Remarks

River Basin

Also in: Plat No. Twp. Rge.	Plat No. Twp. Rge.	Plat No. Twp. Rge.
Plat No. Twp. Rge.	Plat No. Twp. Rge.	Plat No. Twp. Rge.

Information From:

Lee Lewis

6	5	4	3	2	1
7	8	9	10	11	12
18	17	16	15	14	13
19	20	21	22	23	24
30	29	28	27	26	25
31	32	33	34	35	36

Land Ownership .....

F 1-A --5M--

County Flathead

Farm Checked: Date 6-2-64

By Pete

STATE OF MONTANA
STATE ENGINEERS OFFICE
Water Resources Survey

T 28N R 22W Plat No. 64

Photo No. 1BB-46

Legal Land Owner Allen Riebe Address Kalispell

Operator same Address

Water is delivered by:-- 1. Private System; 2. Ditch Company; 3. State Project; 4. Federal Project; 5. Irrigation District

App. No. Decree No.	NAME OF APPROPRIATOR TO WHOM DECREED	NAME OF STREAM	Date App. Date Priority	Miner's Inches	In Use	NAME OF DITCH (Water Delivered By)	No.	R/F	Present Irr. Acres	Irrigable Acres
A-159	Allen Riebe	Bowsers Spring Creek	6-3-63	120	yes	Riebe spr.	1	R	8	

NOTE: R—Denotes Regular Irrigation. F—Flood Irrigation.

Adequate Supply: Yes No Explain

Remarks

River Basin

Also in: Plat No. Twp. Rge.	Plat No. Twp. Rge.	Plat No. Twp. Rge.
Plat No. Twp. Rge.	Plat No. Twp. Rge.	Plat No. Twp. Rge.

Information From:
Allen Riebe

6	5	4	3	2	1
7	8	9	10	11	12
18	17	16	15	14	13
19	20	21	22	23	24
30	29	28	27	26	25
31	32	33	34	35	36

Land Ownership

F-1-A—5M—

County Flathead

Farm Checked: Date 5-20-64

By Pete

STATE OF MONTANA
STATE ENGINEERS OFFICE
Water Resources Survey

T 28N R 22W Plat No. 64

Photo No. 3BB-171

Legal Land Owner C.W. Robinson Address Kalispell

Operator same Address

Water is delivered by:— 1. Private System; 2. Ditch Company; 3. State Project; 4. Federal Project; 5. Irrigation District

App. No. Decree No.	NAME OF APPROPRIATOR TO WHOM DECREED	NAME OF STREAM	Date App. Date Priority	Miner's Inches	In Use	NAME OF DITCH (Water Delivered By)	No.	R/F	Present Irr. Acres	Irrigable Acres
A-365	A.S.Howard,Chas.Keller	Hadsell Creek	8-25-13	200	no/pt					
A-19	Ashley Irr. Dist.	Ashley Creek	8-15-10	5000	yes	Ashley ditch	5	R	4	
A-971	"	Ashley Lake	8-15-10	20000						

NOTE: R—Denotes Regular Irrigation. F—Flood Irrigation.

Adequate Supply: Yes No Explain

Remarks

Ashley Irr. Dist. 4 acres

River Basin

Also in: Plat No. Twp. Rge.	Plat No. Twp. Rge.	Plat No. Twp. Rge.
Plat No. Twp. Rge.	Plat No. Twp. Rge.	Plat No. Twp. Rge.

Information From:
Mrs. Robinson

6	5	4	3	2	1
7	8	9	10	11	12
18	17	16	15	14	13
19	20	21	22	23	24
30	29	28	27	26	25
31	32	33	34	35	36

Land Ownership .....

F-1-A-5M-

County Flathead

T 28N R 22W Plat No. 64

STATE OF MONTANA
STATE ENGINEERS OFFICE
Water Resources Survey

Farm Checked: Date 6-2-64

Photo No. 1BB-46

By Pete

Legal Land Owner F.C. & R.C. Rockwood Address Kalispell

Operator same Address

Water is delivered by:— 1. Private System; 2. Ditch Company; 3. State Project; 4. Federal Project; 5. Irrigation District

App. No. Decree No.	NAME OF APPROPRIATOR TO WHOM DECREED	NAME OF STREAM	Date App. Date Priority	Miner's Inches	In Use	NAME OF DITCH (Water Delivered By)	No.	R/F	Present Irr. Acres	Irrigable Acres
A-26	JohnBlose & A.M.Hodgson	Ashley Creek	8-17-09	200	no					
A-641	M.M. Nicholson	Smiths Spring Creek	11-7-17	200	pt/yes					
A-643*	Richard Asher etal	"	3-16-89	600	yes/pt					
A-655	John R. Asher	Spring Branch Creek	12-12-83	50	yes	Rockwood spr	1	R	132	
A-707	Forrest C. Rockwood	Spring Creek	6-11-55	80	yes					
A-717*	Michael B. Greig etal	"	4-4-89	600	yes/pt					
A-1341*	Hugh Sinclair	Spring	3-29-84	50	yes/pt					
A-639*	Richard Greig	Smiths Spring Creek	7-20-94	100	yes/pt					

NOTE: R—Denotes Regular Irrigation. F—Flood Irrigation.

Adequate Supply: Yes No Explain

Remarks

*Mr. Rockwood has purchased R. Greigs interest to these rights - amounts to water left over from interests after Greig sold lots off his property.

River Basin

Also in: Plat No.	Twp.	Rge	Plat No.	Twp.	Rge	Plat No.	Twp.	Rge
Plat No.	Twp.	Rge	Plat No.	Twp.	Rge	Plat No.	Twp.	Rge

Information From:
F.C. Rockwood

6	5	4	3	2	1
7	8	9	10	11	12
18	17	16	15	14	13
19	20	21	22	23	24
30	29	28	27	26	25
31	32	33	34	35	36

Land Ownership .....

F-1-A—5M—

County Flathead

Farm Checked: Date 5-29-64

By Pete

STATE OF MONTANA
STATE ENGINEERS OFFICE
Water Resources Survey

T 28N R 22W Plat No. 64

Photo No. 1BB-48

Legal Land Owner E.W. & M.E. Rognas Jr. Address Kalispell

Operator same Address

Water is delivered by:— 1. Private System; 2. Ditch Company; 3. State Project; 4. Federal Project; 5. Irrigation District

App. No. Decree No.	NAME OF APPROPRIATOR TO WHOM DECREED	NAME OF STREAM	Date App. Date Priority	Miner's Inches	In Use	NAME OF DITCH (Water Delivered By)	No.	R/F	Present Irr. Acres	Irrigable Acres
A-43	W.P. Lagoni etal	Ashley Creek	7-11-95	800	yes	Ashley ditch	1	R	3	

NOTE: R—Denotes Regular Irrigation. F—Flood Irrigation.

Adequate Supply: Yes No Explain

Remarks

Sufficient water from A-43 for 3 acres land of right belong to Carpenter from Carpenter portion this right

River Basin

Also in: Plat No. Twp. Rge.	Plat No. Twp. Rge.	Plat No. Twp. Rge.
Plat No. Twp. Rge.	Plat No. Twp. Rge.	Plat No. Twp. Rge.

Information From:
Russell Deist

6	5	4	3	2	1
7	8	9	10	11	12
18	17	16	15	14	13
19	20	21	22	23	24
30	29	28	27	26	25
31	32	33	34	35	36

Land Ownership

F-1-A--5M--

County Flathead

Farm Checked: Date 5-19-64

By Pete

STATE OF MONTANA
STATE ENGINEERS OFFICE
Water Resources Survey

T 28N R 22W Plat No. 64

Photo No. 188-50

Legal Land Owner E.R. & B. Roosh Address Kalispell

Operator same Address

Water is delivered by;— 1. Private System; 2. Ditch Company; 3. State Project; 4. Federal Project; 5. Irrigation District

App. No. Decree No.	NAME OF APPROPRIATOR TO WHOM DECREED	NAME OF STREAM	Date App. Date Priority	Miner's Inches	In Use	NAME OF DITCH (Water Delivered By)	No.	R/F	Present Irr. Acres	Irrigable Acres
A-410	Herman Fetomen etal	Joe Creek	4-20-93	400	no/pt					

NOTE: R—Denotes Regular Irrigation. F--Flood Irrigation.

Adequate Supply: Yes No Explain

Remarks

River Basin

Also in: Plat No. Twp. Rge.	Plat No. Twp. Rge.	Plat No. Twp. Rge.
Plat No. Twp. Rge.	Plat No. Twp. Rge.	Plat No. Twp. Rge.

Information From:
Verland Marquardt

6	5	4	3	2	1
7	8	9	10	11	12
18	17	16	15	14	13
19	20	21	22	23	24
30	29	28	27	26	25
31	32	33	34	35	36

Land Ownership.....

F-1-A 5M

County Flathead

Farm Checked: Date 6-26-64

By Pete

STATE OF MONTANA
STATE ENGINEERS OFFICE
Water Resources Survey

T 28N R 22W Plat No. 64

Photo No. 3BB-169

Legal Land Owner P.A. Ross etal Address Kalispell

Operator same Address

Water is delivered by:— 1. Private System; 2. Ditch Company; 3. State Project; 4. Federal Project; 5. Irrigation District

App. No. Decree No.	NAME OF APPROPRIATOR TO WHOM DECREED	NAME OF STREAM	Date App. Date Priority	Miner's Inches	In Use	NAME OF DITCH (Water Delivered By)	No.	R/F	Present Irr. Acres	Irrigable Acres
A-1011	McCoy,Calvin Saling	Foy Lake	12-25-83	1000	no/pt					

NOTE: R—Denotes Regular Irrigation. F—Flood Irrigation.

Adequate Supply: Yes No Explain

Remarks

River Basin

Also in: Plat No.	Twp.	Rge.	Plat No.	Twp.	Rge.	Plat No.	Twp.	Rge.
Plat No.	Twp.	Rge.	Plat No.	Twp.	Rge.	Plat No.	Twp.	Rge.

Information From:
Mrs. Wilson

6	5	4	3	2	1
7	8	9	10	11	12
18	17	16	15	14	13
19	20	21	22	23	24
30	29	28	27	26	25
31	32	33	34	35	36

Land Ownership .....

F-1-A -5M-

County Flathead

Farm Checked: Date 5-28-64

By Pete

STATE OF MONTANA
STATE ENGINEERS OFFICE
Water Resources Survey

T 28N R 22W Plat No. 64

Photo No. 1BB-48

Legal Land Owner I. Rygg Address Col. Falls

Operator Leonard Wolfe Address Kalispell

Water is delivered by:— 1. Private System; 2. Ditch Company; 3. State Project; 4. Federal Project; 5. Irrigation District

App. No. Decree No.	NAME OF APPROPRIATOR TO WHOM DECREED	NAME OF STREAM	Date App. Date Priority	Miner's Inches	In Use	NAME OF DITCH (Water Delivered By)	No.	R/F	Present Irr. Acres	Irrigable Acres
A-19	Ashley Irr. Dist.	Ashley Creek	8-15-10	5000	no	Ashley ditch	5	R		51.07
A-971	"	Ashley Lake=	8-15-10	20000						

NOTE: R—Denotes Regular Irrigation. F—Flood Irrigation.

Adequate Supply: Yes No Explain

Remarks

Ashley Irr. Dist. NE¼ SE¼ 31.36 acres
SE¼ SE¼ 19.71 acres

SE¼ SE¼ has been sold to Fred Hanson, Kalispell

River Basin

Also in: Plat No. Twp. Rge.	Plat No. Twp. Rge.	Plat No. Twp. Rge.
Plat No. Twp. Rge.	Plat No. Twp. Rge.	Plat No. Twp. Rge.

Information From:
Mrs. Wolf

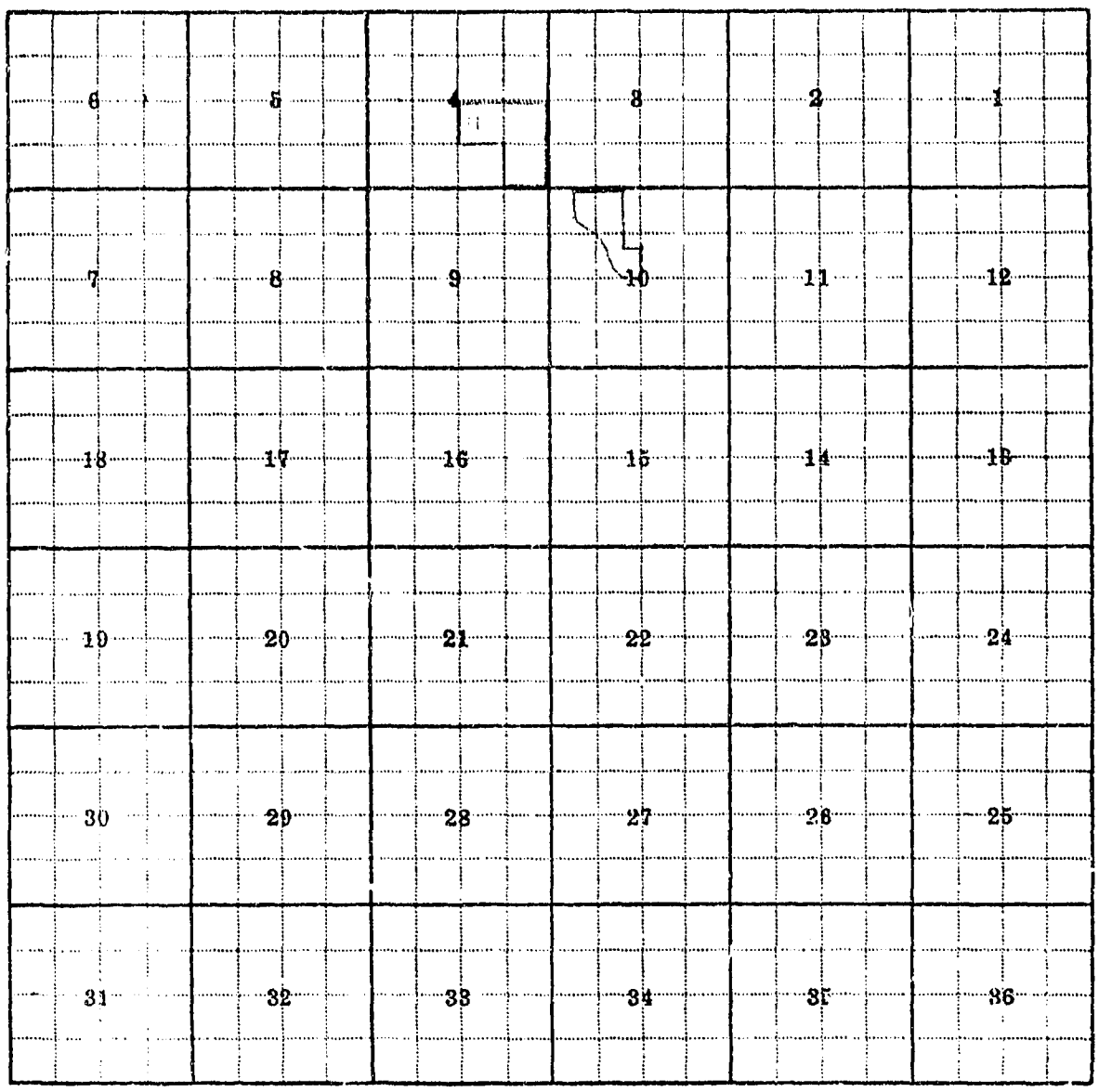

Land Ownership .....

F-1-A 5M-

County Flathead

Farm Checked: Date 6-18-64

By Pete

STATE OF MONTANA
STATE ENGINEERS OFFICE
Water Resources Survey

T 28N R 22W Plat No. 64

Photo No. 1BB-46

Legal Land Owner Levian Sakarison Address Kalispell

Operator same Address

Water is delivered by: -- 1. Private System; 2. Ditch Company; 3. State Project; 4. Federal Project; (5.) Irrigation District

App. No. Decree No.	NAME OF APPROPRIATOR TO WHOM DECREED	NAME OF STREAM	Date App. Date Priority	Miner's Inches	In Use	NAME OF DITCH (Water Delivered By)	No.	R/F	Present Irr. Acres	Irrigable Acres
A-19	Ashley Irr. Dist.	Ashley Creek	8-15-10	5000	yes	Ashley ditch	5	R	.874	
A-971	"	Ashley Lake	8-15-10	20000						

Y A R D

NOTE: R—Denotes Regular Irrigation. F—Flood Irrigation.

Adequate Supply: Yes No Explain

Remarks

Ashley Irr. Dist. .874 acre

River Basin

Also in: Plat No. Twp. Rge	Plat No. Twp. Rge	Plat No. Twp. Rge
Plat No. Twp. Rge	Plat No. Twp. Rge	Plat No. Twp. Rge

Information From:
Clarence Kirkland

6	5	4	8	2	1
7	8	9	10	11	12
18	17	16	15	14	13
19	20	21	22	23	24
30	29	28	27	26	25
31	32	33	34	35	36

Land Ownership Lot 27, Block 1, Northwest Tracts

F-1-A-5M-

County Flathead

Farm Checked: Date 6-15-64

By Pete

STATE OF MONTANA
STATE ENGINEERS OFFICE
Water Resources Survey

T 28N R 23W Plat No. 64

Photo No. 3BB-173, 1Bb-46

Legal Land Owner C.F. & F.R. Schrock Address Kalispell

Operator same Address

Water is delivered by:— 1. Private System; 2. Ditch Company; 3. State Project; 4. Federal Project; 5. Irrigation District

App. No. Decree No.	NAME OF APPROPRIATOR TO WHOM DECREED	NAME OF STREAM	Date App. Date Priority	Miner's Inches	In Use	NAME OF DITCH (Water Delivered By)	No.	R/F	Present Irr. Acres	Irrigable Acres
A-410	Herman Felsman etal	Joe Creek	4-20-93	400	no					
GW (ocal)	C.E.&Frances Schrock	springs		5600gpd	dom,stk					
A-640	NicholosMoon,Thos.Stuart	Smiths Spring Creek	5-10-85	400	no/pt					
A-642	Frances Schrock	"	5-20-53	40	yes	Schrock spr	1	R	2	
A-643	Richard Asher etal	"	3-16-89	600	no/pt					
A-717	Michael Greig etal	Spring Creek	4-4-89	600	np/pt					
A-42	Peter Lagoni	Ashley Creek	7-14-90	400	no/pt	of ½				

NOTE: R—Denotes Regular Irrigation. F—Flood Irrigation.

Adequate Supply: Yes No Explain

Remarks

A-42 book 2, page 306

River Basin

Also in: Plat No. Twp. Rge.	Plat No. Twp. Rge.	Plat No. Twp. Rge.
Plat No. Twp. Rge.	Plat No. Twp. Rge.	Plat No. Twp. Rge.

Information From:
Mrs. Schrock

6	5	4	3	2	1
7	8	9	10	11	12
18	17	16	15	14	13
19	20	21	22	23	24
30	29	28	27	26	25
31	32	33	34	35	36

Land Ownership.....

F-1-A-SM-

County Flathead

T 28N R 22W Plat No. 64

STATE OF MONTANA
STATE ENGINEERS OFFICE
Water Resources Survey

Farm Checked: Date 5-14-64

Photo No. 3BB-173

By Pete

Legal Land Owner Otto H. Schultz Address Kalispell

Operator same Address

Water is delivered by:— 1. Private System; 2. Ditch Company; 3. State Project; 4. Federal Project; 5. Irrigation District

App. No. Decree No.	NAME OF APPROPRIATOR TO WHOM DECREED	NAME OF STREAM	Date App. Date Priority	Miner's Inches	In Use	NAME OF DITCH (Water Delivered By)	No.	R/F	Present Irr. Acres	Irrigable Acres
A-1104	Minnie Leslie	Unnamed Creek	9-9-13	40	no					

NOTE: R—Denotes Regular Irrigation. F—Flood Irrigation.

Adequate Supply: Yes ... No ... Explain ...

Remarks ...

... River Basin ...

Also in: Plat No. ... Twp. ... Rge. ...	Plat No. ... Twp. ... Rge. ...	Plat No. ... Twp. ... Rge. ...
Plat No. ... Twp. ... Rge. ...	Plat No. ... Twp. ... Rge. ...	Plat No. ... Twp. ... Rge. ...

Information From:
Mrs. Schultz

F-1-A--5M-

County Flathead

Farm Checked: Date 5-14-64

By Pete

STATE OF MONTANA
STATE ENGINEERS OFFICE
Water Resources Survey

T 28N R 22W Plat No. 64

Photo No. 3BB-173

Legal Land Owner Otto H. Schultz Address Kalispell

Operator same Address

Water is delivered by:— 1. Private System; 2. Ditch Company; 3. State Project; 4. Federal Project; 5. Irrigation District

App. No. Decree No.	NAME OF APPROPRIATOR TO WHOM DECREED	NAME OF STREAM	Date App. Date Priority	Miner's Inches	In Use	NAME OF DITCH (Water Delivered By)	No.	R/F	Present Irr. Acres	Irrigable Acres
A-1104	Minnie Leslie	Unnamed Creek	9-9-13	40	no					

NOTE: R—Denotes Regular Irrigation. F—Flood Irrigation.

Adequate Supply: Yes ..... No ..... Explain .....

Remarks .....

.....River Basin.....

Also in: Plat No. ..... Twp. ..... Rge.	Plat No. ..... Twp. ..... Rge.	Plat No. ..... Twp. ..... Rge. .....
Plat No. ..... Twp. ..... Rge.	Plat No. ..... Twp. ..... Rge.	Plat No. ..... Twp. ..... Rge. .....

Information From:

Mrs. Schultz

6	5	4	3	2	1
7	8	9	10	11	12
18	17	16	15	14	13
19	20	21	22	23	24
30	29	28	27	26	25
31	32	33	34	35	36

Land Ownership

F-1-A--5M--

County Flathead

Farm Checked: Date 6-18-64

By Pete

STATE OF MONTANA
STATE ENGINEERS OFFICE
Water Resources Survey

T. 28N R. 22W Plat No. 64

Photo No. 1BB-46

Legal Land Owner Robert G. & Vera Seville Address Kalispell

Operator M.R. Boulden Address

Water is delivered by:— 1. Private System; Ditch Company; 3. State Project; 4. Federal Project; (5.) Irrigation District

App. No. Decree No.	NAME OF APPROPRIATOR TO WHOM DECREED	NAME OF STREAM	Date App. Date Priority	Miner's Inches	In Use	NAME OF DITCH (Water Delivered By)	No.	R/F	Present Irr Acres	Irrigable Acres
A-19	Ashley Irr. Dist.	Ashley Creek	8-15-10	5000	yes	Ashley ditch	5	R		16.82
A-971	"	Ashley Lake	8-15-10	20000						
		Y ARD								

NOTE: R—Denotes Regular Irrigation. F—Flood Irrigation.

Adequate Supply: Yes ..... No ..... Explain .....

Remarks

Ashley Irr. Dist. 16.82 acres

River Basin

Also in: Plat No. ..... Twp. ..... Rge	Plat No. ..... Twp. ..... Rge	Plat No. ..... Twp. ..... Rge .....
Plat No. ..... Twp. ..... Rge	Plat No. ..... Twp. ..... Rge	Plat No. ..... Twp. ..... Rge .....

Information From:

Mrs.Seville,Mrs.Boulden

6	5	4	3	2	1
7	8	9	10	11	12
18	17	16	15	14	13
19	20	21	22	23	24
30	29	28	27	26	25
31	32	33	34	35	36

Land Ownership .....

F-1-A 5M--

County Flathead

Farm Checked: Date 6-1-64

By Pete

STATE OF MONTANA
STATE ENGINEERS OFFICE
Water Resources Survey

T. 28N R. 22W Plat No. 64

Photo No. 1BB-46

Legal Land Owner Skyline Da Address Kalispell

Operator Phillips Address

Water is delivered by:— 1. Private System; 2. Ditch Company; 3. State Project; 4. Federal Project; 5. Irrigation District

App. No. Decree No.	NAME OF APPROPRIATOR TO WHOM DECREED	NAME OF STREAM	Date App. Date Priority	Miner's Inches	In Use	NAME OF DITCH (Water Delivered By)	No.	R/F	Present Irr. Acres	Irrigable Acres
A-639*	Richard Greig	Smith Spring Creek	7-20-94	100	no					
A-643*	Richard Asher etal	"	3-16-89	600	no					
A-717*	Michael Greig etal	Spring Creek	4-4-89	600	no					
A-1341*	Hugh Sinclair	spring	3-29-84	50	no					
GW 0	Skyline Dairy	well		90gpm	dom					
Could be 110v3 or 1027'										

NOTE: R—Denotes Regular Irrigation. F—Flood Irrigation.

Adequate Supply: Yes No Explain

Remarks

* 10 inches - proportionate share of all these rights

River Basin

Also in: Plat No. Twp. Rge.	Plat No. Twp. Rge.	Plat No. Twp. Rge.
Plat No. Twp. Rge.	Plat No. Twp. Rge.	Plat No. Twp. Rge.

Information From:
K. Greig

6	5	4	3	2	1
7	8	9	10	11	12
18	17	16	15	14	13
19	20	21	22	23	24
30	29	28	27	26	25
31	32	33	34	35	36

Land Ownership .....

F-1-A-571-

County Flathead

Farm Checked: Date 5-20-64

By Pete

STATE OF MONTANA
STATE ENGINEERS OFFICE
Water Resources Survey

T 28N R 22W Plat No. 64

Photo No. 3Bb-171

Legal Land Owner Eugene Smith Address Kalispell

Operator Address

Water is delivered by:— 1. Private System; 2. Ditch Company; 3. State Project; 4. Federal Project; 5. Irrigation District

App. No. Decree No.	NAME OF APPROPRIATOR TO WHOM DECREED	NAME OF STREAM	Date App. Date Priority	Miner's Inches	In Use	NAME OF DITCH (Water Delivered By)	No.	R/F	Present Irr. Acres	Irrigable Acres
A-365	A.S.Howard,Chas.Keller	Hadsell Creek	9-25-13	200	no/pt					

NOTE: R—Denotes Regular Irrigation. F—Flood Irrigation.

Adequate Supply: Yes No Explain

Remarks

River Basin

Also in: Plat No. Twp. Rge.	Plat No. Twp. Rge.	Plat No. Twp. Rge.
Plat No. Twp. Rge.	Plat No. Twp. Rge.	Plat No. Twp. Rge.

Information From:
Mrs. Robinson

6	5	4	3	2	1
7	8	9	10	11	12
18	17	16	15	14	13
19	20	21	22	23	24
30	29	28	27	26	25
31	32	33	34	35	36

Land Ownership .....

F-1-A--5M--

County Flathead

Farm Checked: Date 6-18-64

By Pete

STATE OF MONTANA
STATE ENGINEERS OFFICE
Water Resources Survey

T 28N R 22W Plat No. 64

Photo No. 1BB-46

Legal Land Owner Rudolph Steffantz Address Kalispell

Operator same Address

Water is delivered by:— 1. Private System; 2. Ditch Company; 3. State Project; 4. Federal Project; (5) Irrigation District

App. Decree No.	NAME OF APPROPRIATOR TO WHOM ISSUED	NAME OF STREAM	Date App. Date Priority	Miner's Inches	In Use	NAME OF DITCH (Water Delivered By)	No.	R/F	Present Irr. Acres	Irrigable Acres
A-19	Ashley Irr. Dist.	Ashley Creek	8-15-10	5000	yes	Ashley ditch	5	R	1.923	
A-971	"	Ashley Lake	8-15-10	20000						

NOTE: R—Denotes Regular Irrigation. F—Flood Irrigation.

Adequate Supply: Yes ..... No ..... Explain .....

Remarks

Ashley Irr. Dist. 1.923 acres

River Basin

Also in: Plat No.	Twp.	Rge.	Plat No.	Twp.	Rge.	Plat No.	Twp.	Rge.
Plat No.	Twp.	Rge.	Plat No.	Twp.	Rge.	Plat No.	Twp.	Rge.

Information From:
Clarence Kirkland

6	5	4	3	2	1
7	8	9	10	11	12
18	17	16	15	14	13
19	20	21	22	23	24
30	29	28	27	26	25
31	32	33	34	35	36

Land Ownership Lot 22-23, Block 1, Northwest Tracts

F-1-A —5M—

County Flathead

Farm Checked: Date 6-8-64

By Pete

STATE OF MONTANA
STATE ENGINEERS OFFICE
Water Resources Survey

T 28N R 22W Plat No. 64

Photo No. 1BB-46

Legal Land Owner Peter H. Sterner Address

Operator Robert Byrne Address Kalispell

Water is delivered by:— 1. Private System; 2. Ditch Company; 3. State Project; 4. Federal Project; 5. Irrigation District

App. No. Decree No.	NAME OF APPROPRIATOR TO WHOM DECREED	NAME OF STREAM	Date App. Date Priority	Miner's Inches	In Use	NAME OF DITCH (Water Delivered By)	No.	R/F	Present Irr. Acres	Irrigable Acres
A-157	Mary & Lloyd Pettit	Bowsers Spring Creek	5-13-37	15	yes					
A-161	John Sell	"	5-15-84	400		Byrne spr.	1	R	5	
D-1	Henry Nadsen ehal	Bowsers Spring Creek			yes					

NOTE: R—Denotes Regular Irrigation. F—Flood Irrigation.

Adequate Supply: Yes No Explain

Remarks

ditch right goes to below rai road

River Basin

Also in: Plat No.	Twp.	Rge.	Plat No.	Twp.	Rge.	Plat No.	Twp.	Rge.
Plat No.	Twp.	Rge.	Plat No.	Twp.	Rge.	Plat No.	Twp.	Rge.

Information From:

Robert Byrne

6	5	4	3	2	1
7	8	9	10	11	12
18	17	16	15	14	13
19	20	21	22	23	24
30	29	28	27	26	25
31	32	33	34	35	36

Land Ownership .....

F-1-A--5M--

County Flathead

Farm Checked: Date 5-26-64

By Pete

STATE OF MONTANA
STATE ENGINEERS OFFICE
Water Resources Survey

T 28N R 22W Plat No. 64

Photo No. 3BB-171

Legal Land Owner R. & D. Stickney Address Kalispell

Operator same Address

Water is delivered by:— 1. Private System; 2. Ditch Company; 3. State Project; 4. Federal Project; 5. Irrigation District

App. No. Decree No.	NAME OF APPROPRIATOR TO WHOM DECREED	NAME OF STREAM	Date App. Date Priority	Miner's Inches	In Use	NAME OF DITCH (Water Delivered By)	No.	R/F	Present Irr. Acres	Irrigable Acres
A-29	Chas. Darling etal	Ashley Creek	9-26-96	600	no/pt					
A-39	AlbertHoward,Andrew Robinson	"	5-13-05	1000	no					

NOTE: R--Denotes Regular Irrigation. F—Flood Irrigation.

Adequate Supply: Yes ..... No ..... Explain .....

Remarks .....

..... River Basin .....

Also in: Plat No. ..... Twp. ..... Rge.	Plat No. ..... Twp. ..... Rge.	Plat No. ..... Twp. ..... Rge. .....
Plat No. ..... Twp. ..... Rge.	Plat No. ..... Twp. ..... Rge.	Plat No. ..... Twp. ..... Rge. .....

Information From:
Mrs. Bauer

6	5	4	3	2	1
7	8	9	10	11	12
18	17	16	15	14	13
19	20	21	22	23	24
30	29	28	27	26	25
31	32	33	34	35	36

Land Ownership.....

F-1-A-5M-

County Flathead

STATE OF MONTANA
STATE ENGINEERS OFFICE
Water Resources Survey

T 28N R 22W Plat No 64

Farm Checked: Date 6-19-64

Photo No. 3BB-171

By Pete

Legal Land Owner G.H. & Cleo Stroisch Address

Operator same Address

Water is delivered by:— 1. Private System; 2. Ditch Company; 3. State Project; 4. Federal Project; 5. Irrigation District

App. No. Decree No.	NAME OF APPROPRIATOR TO WHOM DECREED	NAME OF STREAM	Date App. Date Priority	Miner's Inches	In Use	NAME OF DITCH (Water Delivered By)	No.	R/F	Present Irr. Acres	Irrigable Acres
GW 109 11	Geo.& Cleo Stroisch	well		10gpm	dom					

NOTE: R—Denotes Regular Irrigation. F—Flood Irrigation.

Adequate Supply: Yes No Explain

Remarks

River Basin

Also in: Plat No Twp. Rge.	Plat No. Twp. Rge.	Plat No. Twp. Rge.
Plat No. Twp. Rge.	Plat No. Twp. Rge.	Plat No. Twp. Rge.

Information From:
Stroisch & son