6	5	4	3	2	1
7	8	9	10	11	12
18	17	16	15	14	13
19	20	21	22	23	24
30	29	28	27	26	25
31	32	33	34	35	36

Land Ownership.....

F-1-A—5M—

County Flathead

Farm Checked: Date 5-25-64

By Pete

STATE OF MONTANA
STATE ENGINEERS OFFICE
Water Resources Survey

T 28N R 22W Plat No. 64

Photo No. 3BB-169

Legal Land Owner L.B. Swaney Address

Operator Dean Sisco, buying Address Kalispell

Water is delivered by:— 1. Private System; 2. Ditch Company; 3. State Project; 4. Federal Project; 5. Irrigation District

App. No. Decree No.	NAME OF APPROPRIATOR TO WHOM DECREED	NAME OF STREAM	Date App. Date Priority	Miner's Inches	In Use	NAME OF DITCH (Water Delivered By)	No.	R/F	Present Irr. Acres	Irrigable Acres
A-1011	JohnFoy,Calvin Saling	Foy Lake	12-15-83	1000	pt/yes					
A-1020	W.J.Schumen etal	Middle Foy Lake	4-12-51	800		Swaney ditch	1	R	16	26
A-1023	John Foy etal	Foy Lake	12-15-83	1000						

NOTE: R—Denotes Regular Irrigation. F—Flood Irrigation.

Adequate Supply: Yes ..... No ..... Explain .....

Remarks .....

..... River Basin .....

Also in: Plat No. ... Twp. ... Rge.	Plat No. ... Twp. ... Rge.	Plat No. ... Twp. ... Rge.
Plat No. ... Twp. ... Rge.	Plat No. ... Twp. ... Rge.	Plat No. ... Twp. ... Rge.

Information From:
Dean Sisco

6	5	4	3	2	1
7	8	9	10	11	12
18	17	16	15	14	13
19	20	21	22	23	24
30	29	28	27	26	25
31	32	33	34	35	36

Land Ownership

F-1-A—5M—

County Flathead

Farm Checked: Date 5-20-64

By Pete

STATE OF MONTANA
STATE ENGINEERS OFFICE
Water Resources Survey

T 28N R 22W Plat No. 64

Photo No. 3BB-171

Legal Land Owner L.V. Syth Address

Operator Walter Reisbig, buying Address Kalispell

Water is delivered by:— 1. Private System; 2. Ditch Company; 3. State Project; 4. Federal Project; 5. Irrigation District

App. No. Decree No.	NAME OF APPROPRIATOR TO WHOM DECREED	NAME OF STREAM	Date App. Date Priority	Miner's Inches	In Use	NAME OF DITCH (Water Delivered By)	No.	R/F	Present Irr. Acres	Irrigable Acres
A-19	Ashley Irr. Dist.	Ashley Creek	8-15-10	5000	yes	Ashley ditch	5	R	3	
A-64	Mrs. Florence Ross	"=	6-12-24	200	no					

NOTE: R—Denotes Regular Irrigation. F—Flood Irrigation.

Adequate Supply: Yes..... No..... Explain.....

Remarks.....

Ashley Irr. Dist. 3 acres

.....River Basin.....

Also in: Plat No. Twp. Rge.	Plat No. Twp. Rge.	Plat No. Twp. Rge.
Plat No. Twp. Rge.	Plat No. Twp. Rge.	Plat No. Twp. Rge.

Information From:
Walter Reisbig

6	5	4	3	2	1
7	8	9	10	11	12
18	17	16	15	14	13
19	20	21	22	23	24
30	29	28	27	26	25
31	32	33	34	35	36

Land Ownership.....

F-1-A—5M—

County Flathead

Farm Checked: Date 6-2-64

By Pete

STATE OF MONTANA
STATE ENGINEERS OFFICE
Water Resources Survey

T 28N R 22W Plat No. 64

Photo No. 1BB-46

Legal Land Owner A. Thibert Address Kalispell

Operator same Address

Water is delivered by:— 1. Private System; 2. Ditch Company; 3. State Project; 4. Federal Project; 5. Irrigation District

App. No. Decree No.	NAME OF APPROPRIATOR TO WHOM DECREED	NAME OF STREAM	Date App. Date Priority	Miner's Inches	In Use	NAME OF DITCH (Water Delivered By)	No.	R/F	Present Irr. Acres	Irrigable Acres
A-~~569~~ 657	Helen M. Berry	Spring (Bowser) Creek	5-20-10	240	yes/pt	Thibert spr.	1	R	63	
A-660	"	"	5-20-10	9600						
GW 105587	Alice Thibert	well		10gpm	dom					

NOTE: R—Denotes Regular Irrigation. F—Flood Irrigation.

Adequate Supply: Yes..... No..... Explain.....

Remarks.....

.....River Basin.....

Also in: Plat No..... Twp..... Rge.....	Plat No..... Twp..... Rge.....	Plat No..... Twp..... Rge.....
Plat No..... Twp..... Rge.....	Plat No..... Twp..... Rge.....	Plat No..... Twp..... Rge.....

Information From:
Mrs. Thibert

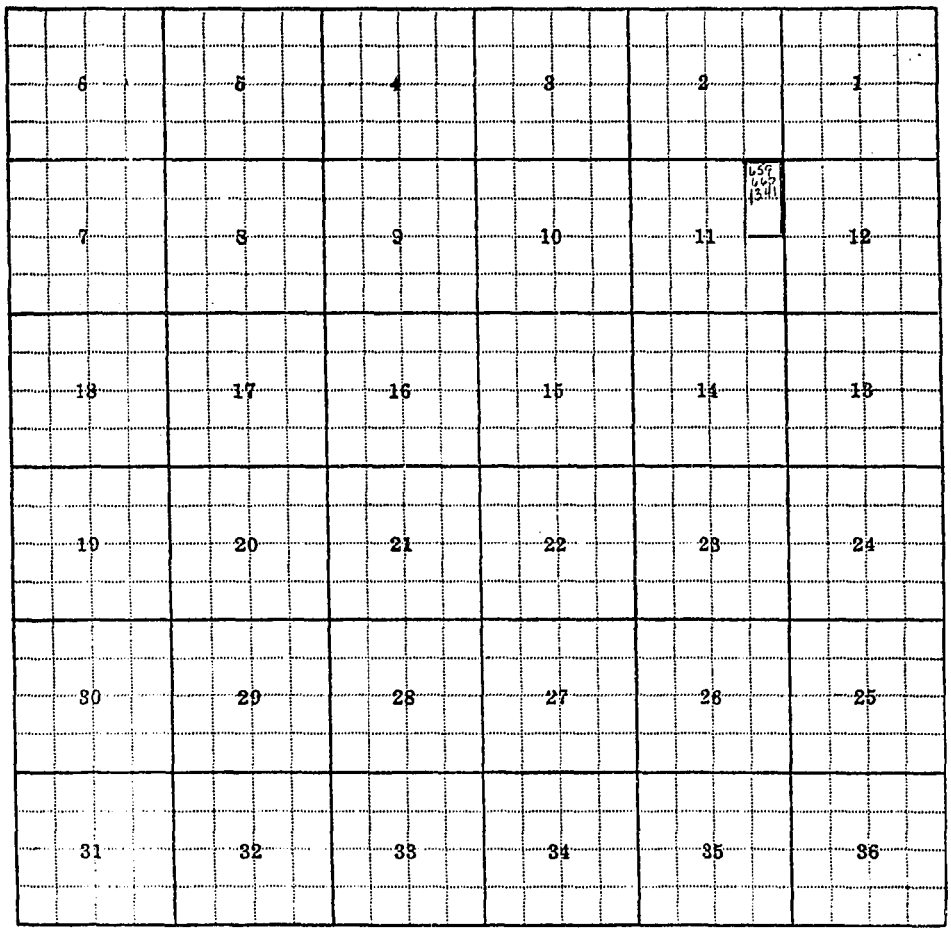

Land Ownership

F-1-A—5M—

County Flathead

Farm Checked: Date 6-1-64

By Pete

STATE OF MONTANA
STATE ENGINEERS OFFICE
Water Resources Survey

T 28N R 22W Plat No. 64

Photo No. 1BB-46

Legal Land Owner A. & J. Thompson Address Kalispell

Operator same Address

Water is delivered by:— 1. Private System; 2. Ditch Company; 3. State Project; 4. Federal Project; 5. Irrigation District

App. No. Decree No.	NAME OF APPROPRIATOR TO WHOM DECREED	NAME OF STREAM	Date App. Date Priority	Miner's Inches	In Use	NAME OF DITCH (Water Delivered By)	No.	R/F	Present Irr. Acres	Irrigab Acre
A-639	Richard Greig	Smith Spring Creek	7-20-94	100	no					
A-643	Richard Asher etal	"	3-16-89	600	no					
A-717	Michael B. Greig	Spring Creek	4-4-89	600	no					
A-1341	Hugh Sinclair	Spring	3-29-84=	50	no					

NOTE: R—Denotes Regular Irrigation. F—Flood Irrigation.

Adequate Supply: Yes ..... No ..... Explain .....

Remarks .....

20 acres - proportionate Share

River Basin .....

Also in: Plat No. ..... Twp. ..... Rge.	Plat No. ..... Twp. ..... Rge.	Plat No. ..... Twp. ..... Rge. .....
Plat No. ..... Twp. ..... Rge.	Plat No. ..... Twp. ..... Rge.	Plat No. ..... Twp. ..... Rge. .....

Information From:
R. Greig

6	5	4	3	2	1
7	8	9	10	11	12
18	17	16	15	14	13
19	20	21	22	23	24
30	29	28	27	26	25
31	32	33	34	35	36

Land Ownership.....

.....

.....

F-1-A-5M-

County Flathead

Farm Checked: Date 6-22-64

By Pete

STATE OF MONTANA
STATE ENGINEERS OFFICE
Water Resources Survey

T 28N R 22W Plat No. 64

Photo No. 1BB-48

Legal Land Owner Roger W. Thompson Address Kalispell

Operator same Address

Water is delivered by:— 1. Private System; 2. Ditch Company; 3. State Project; 4. Federal Project; 5. Irrigation Distric

App. No. Decree No.	NAME OF APPROPRIATOR TO WHOM DECREED	NAME OF STREAM	Date App. Date Priority	Miner's Inches	In Use	NAME OF DITCH (Water Delivered By)	No.	R/F	Present Irr. Acres	Irrig Ac
GW 10288	Roger W. Thompson			50gpm	dom					

NOTE: R—Denotes Regular Irrigation. F—Flood Irrigation.

Adequate Supply: Yes. No. Explain

Remarks

River Basin

Also in: Plat No. Twp. Rge.	Plat No. Twp. Rge.	Plat No. Twp. Rge.
Plat No. Twp. Rge.	Plat No. Twp. Rge.	Plat No. Twp. Rge.

Information From:
Mrs. Thompson

6	5	4	3	2	1
7	8	9	10	11	12
18	17	16	15	14	13
19	20	21	22	23	24
30	29	28	27	26	25
31	32	33	34	35	36

Land Ownership.....

.....

.....

F-1-A—5M—

County Flathead

Farm Checked: Date 6-15-64

By Pete

STATE OF MONTANA
STATE ENGINEERS OFFICE
Water Resources Survey

T 28N R 22W Plat No. 64

Photo No. 1BB-46

Legal Land Owner Chas. E. Trush Address

Operator same Address

Water is delivered by;— 1. Private System; 2. Ditch Company; 3. State Project; 4. Federal Project; 5. Irrigation Distric

App. No. Decree No.	NAME OF APPROPRIATOR TO WHOM DECREED	NAME OF STREAM	Date App. Date Priority	Miner's Inches	In Use	NAME OF DITCH (Water Delivered By)	No.	R/F	Present Irr. Acres	Irriga Acr
A-28	Anderson Chrisman	Ashley Creek	6-7-84	250	no/pt					
A-42	Peter Lagoni	"	7-14-90	400	no/pt	of ½				
A-676A	Robert Frach	Br. Spring Creek	12-31-63	1½"pipe	yes/pt	Frach spr.	1	R	2	

NOTE: R—Denotes Regular Irrigation. F—Flood Irrigation.

Adequate Supply: Yes No Explain

Remarks

A-42 Book 2, page 306

River Basin

Also in: Plat No. Twp. Rge.	Plat No. Twp. Rge.	Plat No. Twp. Rge.
Plat No. Twp. Rge.	Plat No. Twp. Rge.	Plat No. Twp. Rge.

Information From:

Mrs. Frach

6	5	4	3	2	1
7	8	9	10	11	12
18	17	16	15	14	13
19	20	21	22	23	24
30	29	28	27	26	25
31	32	33	34	35	36

Land Ownership.....

F-1-A—SM—

County Flathead

Farm Checked: Date 5-20-64

By Pete

STATE OF MONTANA
STATE ENGINEERS OFFICE
Water Resources Survey

T 28N R 22W Plat No. 64

Photo No. 3BB-171

Legal Land Owner Virginia VanderEnde Address Kalispell

Operator Address

Water is delivered by:— 1. Private System; 2. Ditch Company; 3. State Project; 4. Federal Project; 5. Irrigation District

App. No. Decree No.	NAME OF APPROPRIATOR TO WHOM DECREED	NAME OF STREAM	Date App. Date Priority	Miner's Inches	In Use	NAME OF DITCH (Water Delivered By)	No.	R/F	Present Irr. Acres	Irrigable Acres
A-365	A.S.Howard,Chas.Keller	Hadsell Creek	8-25-13	200	no/pt					

NOTE: R—Denotes Regular Irrigation. F—Flood Irrigation.

Adequate Supply: Yes ..... No ..... Explain .....

Remarks .....

River Basin .....

Also in: Plat No. ..... Twp. ..... Rge.	Plat No. ..... Twp. ..... Rge.	Plat No. ..... Twp. ..... Rge. .....
Plat No. ..... Twp. ..... Rge.	Plat No. ..... Twp. ..... Rge.	Plat No. ..... Twp. ..... Rge. .....

Information From:
Mrs. Robinson

6	5	4	3	2	1
7	8	9	10	11	12
18	17	16	15	14	13
19	20	21	22	23	24
30	29	28	27	26	25
31	32	33	34	35	36

Land Ownership

F-1-A—5M—

County Flathead

Farm Checked: Date 5-29-64

By Pete

STATE OF MONTANA
STATE ENGINEERS OFFICE
Water Resources Survey

T 28N R 22W Plat No. 64

Photo No. 1BB-46

Legal Land Owner C.H. Vogler Address

Operator Paul Grosswiler Address Kalispell

Water is delivered by:— 1. Private System; 2. Ditch Company; 3. State Project; 4. Federal Project; 5. Irrigation District

App. No. Decree No.	NAME OF APPROPRIATOR TO WHOM DECREED	NAME OF STREAM	Date App. Date Priority	Miner's Inches	In Use	NAME OF DITCH (Water Delivered By)	No.	R/F	Present Irr. Acres	Irrigable Acres
A-19	Ashley Irr. Dist.	Ashley Creek	8-15-10	5000	no					
A-26	JohnBlose,A.M.Hodgeson	"	8-17-09	200	no					
A-152	Paul Grosswiler	Bowser Spring Creek	3-16-51	80	yes	Grosswiler spr.	1	R	136	
A-713	Carl H. Vogler	Spring Creek	7-5-51	1000gpm	yes					
GW11058	Helen Vogler	well	1900	10gpm	dom					

NOTE: R—Denotes Regular Irrigation F—Flood Irrigation.

Adequate Supply: Yes..... No..... Explain .....

Remarks.....

.....River Basin.....

Also in: Plat No. Twp. Rge.	Plat No. Twp. Rge.	Plat No. Twp. Rge.
Plat No. Twp. Rge.	Plat No. Twp. Rge.	Plat No. Twp. Rge.

Information From:
Paul Grosswiler

6	5	4	8	2	1
7	8	9	10	11	12
18	17	16	15	14	13
19	20	21	22	23	24
30	29	28	27	26	25
31	32	33	34	35	36

Land Ownership.....

F-1-A—5M—

County Flathead

Farm Checked: Date 6-15-64

By Pete

STATE OF MONTANA
STATE ENGINEERS OFFICE
Water Resources Survey

T 28N R 22W Plat No 64

Photo No 1BB-46

Legal Land Owner Richard Walser Address Kalispell

Operator same Address

Water is delivered by:— 1. Private System; 2. Ditch Company; 3. State Project; 4. Federal Project; 5. Irrigation District

App. No. Decree No.	NAME OF APPROPRIATOR TO WHOM DECREED	NAME OF STREAM	Date App. Date Priority	Miner's Inches	In Use	NAME OF DITCH (Water Delivered By)	No.	R/F	Present Irr. Acres	Irrigable Acres
A-640	NicholsMoon,Thos.Stuart	Smith Spring Creek	5-10-85	400	no/pt					
A-42	Peter Lagoni	Ashley Creek	7-14-90	400	no/pt	of ½				

NOTE: R—Denotes Regular Irrigation. F—Flood Irrigation.

Adequate Supply: Yes..... No..... Explain.....

Remarks.....

A-42 Book 2, page 306

.....River Basin.....

Also in: Plat No..... Twp..... Rge.....	Plat No..... Twp..... Rge.....	Plat No..... Twp..... Rge.....
Plat No..... Twp..... Rge.....	Plat No..... Twp..... Rge.....	Plat No..... Twp..... Rge.....

Information From:
Vic Miller

6	5	4	3	2	1
7	8	9	10	11	12
18	17	16	15	14	13
19	20	21	22	23	24
30	29	28	27	26	25
31	32	33	34	35	36

Land Ownership .....

.....

.....

F-1-A—5M—

County Flathead

Farm Checked: Date 6-16-64

By Pete

STATE OF MONTANA
STATE ENGINEERS OFFICE
Water Resources Survey

T 28N R 22W Plat No. 64

Photo No. 3BB-169

Legal Land Owner Don Walters Address Kalispell

Operator same Address

Water is delivered by:— 1. Private System; 2. Ditch Company; 3. State Project; 4. Federal Project; 5. Irrigation District

App. No. Decree No.	NAME OF APPROPRIATOR TO WHOM DECREED	NAME OF STREAM	Date App. Date Priority	Miner's Inches	In Use	NAME OF DITCH (Water Delivered By)	No.	R/F	Present Irr. Acres	Irrigat Acre
A-640	NicholosMoon,Thos.Stuart	Smiths Spring Creek	5-10-85	400	no/pt					

NOTE: R—Denotes Regular Irrigation. F—Flood Irrigation.

Adequate Supply: Yes..... No..... Explain.....

Remarks.....

.....River Basin.....

Also in: Plat No..... Twp..... Rge.....	Plat No..... Twp..... Rge.....	Plat No..... Twp..... Rge.....
Plat No..... Twp..... Rge.....	Plat No..... Twp..... Rge.....	Plat No..... Twp..... Rge.....

Information From:
Don Walters

6	5	4	3	2	1
7	8	9	10	11	12
18	17	16	15	14	13
19	20	21	22	23	24
30	29	28	27	26	25
31	32	33	34	35	36

640

Land Ownership.....

F-1-A—5M—

County Flathead

Farm Checked: Date 6-16-64

By Pete

STATE OF MONTANA
STATE ENGINEERS OFFICE
Water Resources Survey

T. 28N R. 22W Plat No. 64

Photo No. 1BB-46

Legal Land Owner R.G. Walters Address Kalispell

Operator same Address

Water is delivered by:— 1. Private System; 2. Ditch Company; 3. State Project; 4. Federal Project; 5. Irrigation Distr

App. No. Decree No.	NAME OF APPROPRIATOR TO WHOM DECREED	NAME OF STREAM	Date App. Date Priority	Miner's Inches	In Use	NAME OF DITCH (Water Delivered By)	No.	R/F	Present Irr. Acres	Irr A
GW 11020	R.G.Walters		12-1963		dom					
A-42	Peter Lagoni	Ashley Creek	7-14-90	400	no/pt	of ½				
A-28	Anderson Chrisman	"	6-7-84	250	no/pt					

NOTE: R—Denotes Regular Irrigation. F—Flood Irrigation.

Adequate Supply: Yes..... No..... Explain.....

Remarks.....

A-42 Book 2 page 306 Peter Lagoni to Thos. Stuart 1/2 interest of 400"

.....River Basin.....

Also in: Plat No. Twp. Rge.	Plat No. Twp. Rge.	Plat No. Twp. Rge.
Plat No. Twp. Rge.	Plat No. Twp. Rge.	Plat No. Twp. Rge.

Information From:
R.G. Walter

6	5	4	3	2	1
7	8	9	10	11	12
18	17	16	15	14	13
19	20	21	22	23	24
30	29	28	27	26	25
31	32	33	34	35	36

Land Ownership.....

.....

.....

F-1-A—5M—

County Flathead

Farm Checked: Date 6-18-64

By Pete

STATE OF MONTANA
STATE ENGINEERS OFFICE
Water Resources Survey

T 28N R 22W Plat No

Photo No. 1BB-46

Legal Land Owner Evert Warner Address Kalispell

Operator same Address

Water is delivered by:— 1. Private System; 2. Ditch Company; 3. State Project; 4. Federal Project; (5.) Irrigation D

App. No. Decree No.	NAME OF APPROPRIATOR TO WHOM DECREED	NAME OF STREAM	Date App. Date Priority	Miner's Inches	In Use	NAME OF DITCH (Water Delivered By)	No.	R/F	Present Irr. Acres
A-19	Ashley Irr. Dist.	Ashley Creek	8-15-10	5000	yes	Ashley ditch	5	R	.528
A-971	"	Ashley Lake	8-15-10	20000					
		Y A R D							

NOTE: R—Denotes Regular Irrigation. F—Flood Irrigation.

Adequate Supply: Yes..... No..... Explain.....

Remarks.....

Ashley Irr. Dist. .528 acre

River Basin

Also in: Plat No..... Twp..... Rge.....	Plat No..... Twp..... Rge.....	Plat No..... Twp..... Rge.....
Plat No..... Twp..... Rge.....	Plat No..... Twp..... Rge.....	Plat No..... Twp..... Rge.....

Information From: Mrs. Warner

6	5	4	3	2	1
7	8	9	10	11	12
18	17	16	15	14	13
19	20	21	22	23	24
30	29	28	27	26	25
31	32	33	34	35	36

Land Ownership Lot 1-2, Block 2, Sunset Addition

F-1-A--5M-

County Flathead

Farm Checked: Date 5-20-64

By Pete

STATE OF MONTANA
STATE ENGINEERS OFFICE
Water Resources Survey

T 28N R 22W Plat No 64

Photo No 3BB-171

Legal Land Owner Dale Whitehead Address Kalispell

Operator Address

Water is delivered by:— 1. Private System; 2. Ditch Company; 3. State Project; 4. Federal Project; 5. Irrigation District

App. No. Decree No.	NAME OF APPROPRIATOR TO WHOM DECREED	NAME OF STREAM	Date App. Date Priority	Miner's Inches	In Use	NAME OF DITCH (Water Delivered By)	No.	R/F	Present Irr. Acres	Irrigable Acres
A-365	A.S.Howard,Chas.Keller	Hadsell Creek	8-25-13	200	no/pt					

NOTE: R—Denotes Regular Irrigation. F—Flood Irrigation.

Adequate Supply: Yes..... No..... Explain.....

Remarks.....

River Basin

Also in: Plat No. Twp. Rge.	Plat No. Twp. Rge.	Plat No. Twp. Rge.
Plat No. Twp. Rge.	Plat No. Twp. Rge.	Plat No. Twp. Rge.

Information From:
Mrs. Robinson

6	5	4	3	2	1
7	8	9	10	11	12
18	17	16	15	14	13
19	20	21	22	23	24
30	29	28	27	26	25
31	32	33	34	35	36

Land Ownership

F-1-A—5M—

County Flathead

Farm Checked: Date 6-19-64

By Pete

STATE OF MONTANA
STATE ENGINEERS OFFICE
Water Resources Survey

T 28N R 22W Plat No. 64

Photo No. 3BB-171

Legal Land Owner L.R. Wiedman Address Kalispell

Operator same Address

Water is delivered by:— 1. Private System; 2. Ditch Company; 3. State Project; 4. Federal Project; 5. Irrigation District

App. No. Decree No.	NAME OF APPROPRIATOR TO WHOM DECREED	NAME OF STREAM	Date App. Date Priority	Miner's Inches	In Use	NAME OF DITCH (Water Delivered By)	No.	R/F	Present Irr. Acres	Irrigable Acres
GW 10724	L.R.Wiedman	well	1943	45gpm	dom					

NOTE: R—Denotes Regular Irrigation. F—Flood Irrigation.

Adequate Supply: Yes ..... No ..... Explain .....

Remarks .....

..... River Basin .....

Also in: Plat No. ..... Twp. ..... Rge.	Plat No. ..... Twp. ..... Rge.	Plat No. ..... Twp. ..... Rge. .....
Plat No. ..... Twp. ..... Rge.	Plat No. ..... Twp. ..... Rge.	Plat No. ..... Twp. ..... Rge. .....

Information From:
Mrs. Weidman

6	5	4	3	2	1
7	8	9	10	11	12
18	17	16	15	14	13
19	20	21	22	23	24
30	29	28	27	26	25
31	32	33	34	35	36

Land Ownership.....

.....

.....

F-1-A—5M—

County Flathead

Farm Checked: Date 5-25-64

By Pete

STATE OF MONTANA
STATE ENGINEERS OFFICE
Water Resources Survey

T 28N R 22W Plat No. 64

Photo No. 3BB-169

Legal Land Owner C.E. Wilson Address Kalispell

Operator same Address

Water is delivered by:— 1. Private System; 2. Ditch Company; 3. State Project; 4. Federal Project; 5. Irrigation District

App. No. Decree No.	NAME OF APPROPRIATOR TO WHOM DECREED	NAME OF STREAM	Date App. Date Priority	Miner's Inches	In Use	NAME OF DITCH (Water Delivered By)	No.	R/F	Present Irr. Acres	Irrigable Acres
A-1011	JohnFoy,CalvinSaling	Foy Lake	12-15-83	1000	no/pt	of ½				
A-1015	August Lagoni	"	6-20-01	200	no					
A-1023	John M. Foy etal	"	12-15-83	1000	no/pt	of ½				
A-36	David,Michael, Richard Greig	Ashley Creek	8-8-96	450	yes	Greig ditch,Wilson spr.	1	R	18	
				(part of 150")						

NOTE: R—Denotes Regular Irrigation. F—Flood Irrigation.

Adequate Supply: Yes..... No..... Explain.....

Remarks

Book 30 page 22, John Foy to August Lagoni 4-9-95 = undivided 1/2 interest to water right.

Book 211 page 321, Richard Greig to August Lagoni = 1st parties interest in A-36

River Basin

Also in: Plat No. Twp. Rge.	Plat No. Twp. Rge.	Plat No. Twp. Rge.
Plat No. Twp. Rge.	Plat No. Twp. Rge.	Plat No. Twp. Rge.

Information From:
Mrs. Wilson

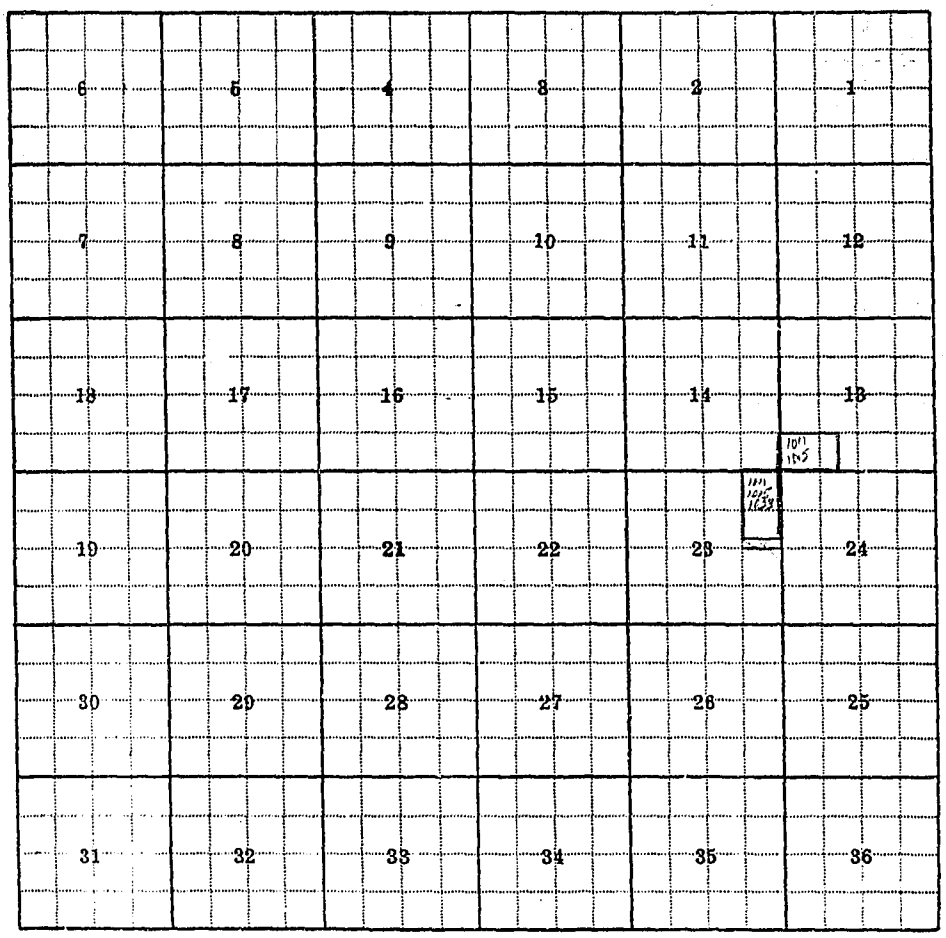

Land Ownership

F-1-A-5M—

County Flathead

Farm Checked: Date 5-19-64

By Pete

STATE OF MONTANA
STATE ENGINEERS OFFICE
Water Resources Survey

T 28N R 22W Plat No. 64

Photo No. 3BB-173,171

Legal Land Owner V. Wittlake Est. Address

Operator ~~Chate~~ Chote Gibson Address Kalispell

Water is delivered by:— 1. Private System; 2. Ditch Company; 3. State Project; 4. Federal Project; 5. Irrigation District

App. No. Decree No.	NAME OF APPROPRIATOR TO WHOM DECREED	NAME OF STREAM	Date App. Date Priority	Miner's Inches	In Use	NAME OF DITCH (Water Delivered By)	No.	R/F	Present Irr. Acres	Irrigabl Acres
A-32	Jas.Finch,Thos.McCabe	Ashley Creek	12-2-96	500	no/pt					
A-73	W.F. Woodsell	" Hodnell Cr.	5-31-83	100	no					

NOTE: R—Denotes Regular Irrigation. F—Flood Irrigation.

Adequate Supply: Yes..... No..... Explain

Remarks

River Basin

Also in: Plat No. Twp. Rge.	Plat No. Twp. Rge.	Plat No. Twp. Rge.
Plat No. Twp. Rge.	Plat No. Twp. Rge.	Plat No. Twp. Rge.

Information From:
Mrs. Gibson

6	5	4	3	2	1
7	8	9	10	11	12
18	17	16	15	14	13
19	20	21	22	23	24
30	29	28	27	26	25
31	32	33	34	35	36

Land Ownership.....

.....

.....

F-1-A--5M-

County Flathead

Farm Checked: Date 5-19-64

By Pete

STATE OF MONTANA
STATE ENGINEERS OFFICE
Water Resources Survey

T 28N R 22W Plat No. 64

Photo No. 3BB-122

Legal Land Owner V. Wittlake Address

Operator Norman Watne, buying Address Kalispell

Water is delivered by:— 1. Private System; 2. Ditch Company; 3. State Project; 4. Federal Project; 5. Irrigation Distri

App. No. Decree No.	NAME OF APPROPRIATOR TO WHOM DECREED	NAME OF STREAM	Date App. Date Priority	Miner's Inches	In Use	NAME OF DITCH (Water Delivered By)	No.	R/F	Present Irr. Acres	Irri Ac
A-12	Herman Anders	Anders Creek	6-1-98	250	stk					
GW9894	Norman Watne	spring	10-15-63	all	stk					
GW9895	"	"	5-1962		stk					
GW9896	"	"	10-15-63	all=	stk					

NOTE: R—Denotes Regular Irrigation. F—Flood Irrigation.

Adequate Supply: Yes..... No..... Explain.....

Remarks.....

.....River Basin.....

Also in: Plat No..... Twp..... Rge.....	Plat No..... Twp..... Rge.....	Plat No..... Twp..... Rge.....
Plat No..... Twp..... Rge.....	Plat No..... Twp..... Rge.....	Plat No..... Twp..... Rge.....

Information From:
Mrs. Gibson

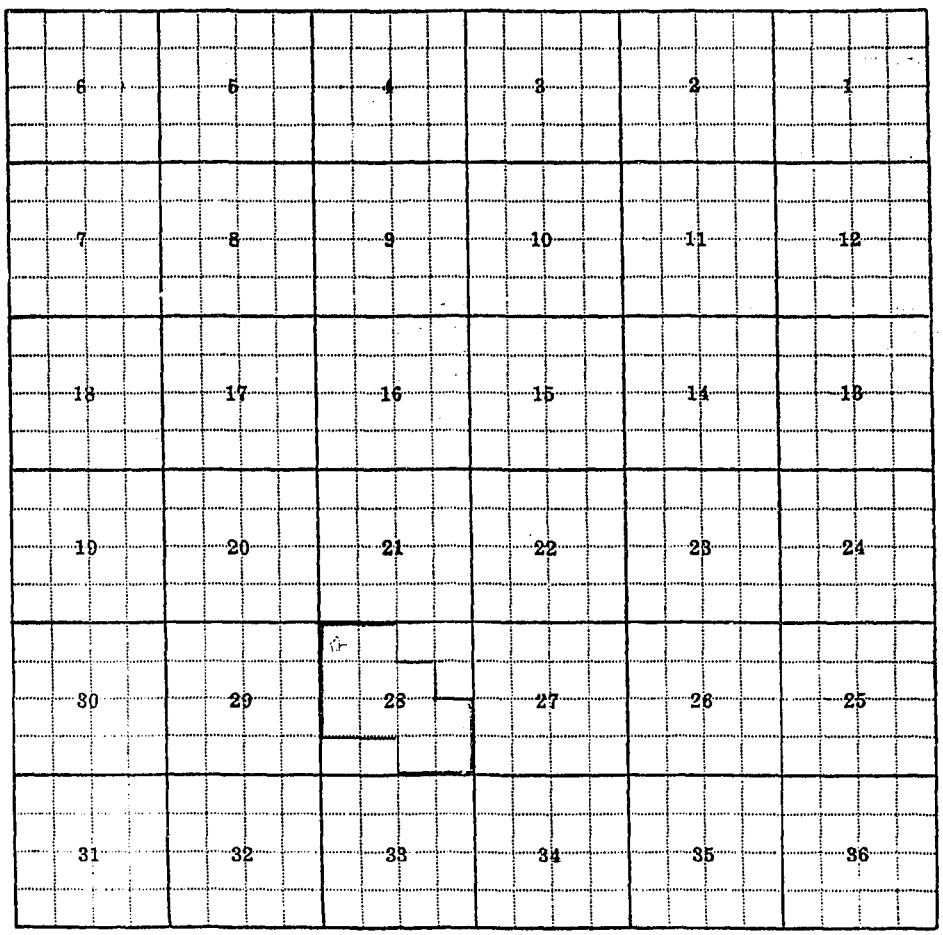

Land Ownership.....

.....

.....

F-1-A—5M—

County Flathead

Farm Checked: Date 5-19-64

By Pete

STATE OF MONTANA
STATE ENGINEERS OFFICE
Water Resources Survey

T 28N R 22W Plat No. 6

Photo No. 3BB-173

Legal Land Owner V. Wittlake Address

Operator Chote Gibson, buying Address Kalispell

Water is delivered by:— 1. Private System; 2. Ditch Company; 3. State Project; 4. Federal Project; 5. Irrigation Dis

App. No. Decree No.	NAME OF APPROPRIATOR TO WHOM DECREED	NAME OF STREAM	Date App. Date Priority	Miner's Inches	In Use	NAME OF DITCH (Water Delivered By)	No.	R/F	Present Irr. Acres	I
A-144	Albert E. Clark	Boorman Creek	3-7-50	960	stk					

NOTE: R—Denotes Regular Irrigation. F—Flood Irrigation.

Adequate Supply: Yes..... No..... Explain .....

Remarks .....

.....River Basin.....

Also in: Plat No. Twp. Rge.	Plat No. Twp. Rge.	Plat No. Twp. Rge.
Plat No. Twp. Rge.	Plat No. Twp. Rge.	Plat No. Twp. Rge.

Information From:
Mrs. Gibson

6	5	4	3	2	1
7	8	9	10	11	12
18	17	16	15	14	13
19	20	21	22	23	24
30	29	28	27	26	25
31	32	33	34	35	36

Land Ownership.....

.....

.....

F-1-A—5M—

County Flathead

Farm Checked: Date 5-20-64

By Pete

Legal Land Owner Wittlake & Bruch

Operator

STATE OF MONTANA
STATE ENGINEERS OFFICE
Water Resources Survey

T. 28N R. 22W Plat No. 64

Photo No. 3BB-171

Address

Address

Water is delivered by:— 1. Private System; 2. Ditch Company; 3. State Project; 4. Federal Project; 5. Irrigation District

App. No. Decree No.	NAME OF APPROPRIATOR TO WHOM DECREED	NAME OF STREAM	Date App. Date Priority	Miner's Inches	In Use	NAME OF DITCH (Water Delivered By)	No.	R/F	Present Irr. Acres	Irrigable Acres
A-365	A.S.Howard,Chas.Keller	Hadsell Creek	8-25-13	200	no/pt					

NOTE: R—Denotes Regular Irrigation. F—Flood Irrigation.

Adequate Supply: Yes..... No..... Explain

Remarks

River Basin

Information From:
Mrs. Robinson

Also in: Plat No. Twp. Rge. | Plat No. Twp. Rge. | Plat No. Twp. Rge.
Plat No. Twp. Rge. | Plat No. Twp. Rge. | Plat No. Twp. Rge.

6	5	4	3	2	1
7	8	9	10	11	12
18	17	16	15	14	13
19	20	21	22	23	24
30	29	28	27	26	25
31	32	33	34	35	36

Land Ownership.....

.....

.....

F-1-A—5M—

County Flathead

Farm Checked: Date 5-28-64

By Pete

STATE OF MONTANA
STATE ENGINEERS OFFICE
Water Resources Survey

T. 28N R. 22W Plat No. 64

Photo No. 1BB-48

Legal Land Owner L. & C. Wolf Address Kalispell

Operator same Address

Water is delivered by:— 1. Private System; 2. Ditch Company; 3. State Project; 4. Federal Project; 5. Irrigation District

App. No. Decree No.	NAME OF APPROPRIATOR TO WHOM DECREED	NAME OF STREAM	Date App. Date Priority	Miner's Inches	In Use	NAME OF DITCH (Water Delivered By)	No.	R/F	Present Irr. Acres	Irrigable Acres
A-1136	Leonard H. Wolfe	Unnamed Creek	5-8-61	80	yes	Wolf spr.	1	R	3	

NOTE: R—Denotes Regular Irrigation. F—Flood Irrigation.

Adequate Supply: Yes ..... No ..... Explain .....

Remarks

At present only yard & garden being irrigated

..... River Basin .....

Also in: Plat No. ..... Twp. ..... Rge.	Plat No. ..... Twp. ..... Rge.	Plat No. ..... Twp. ..... Rge. .....
Plat No. ..... Twp. ..... Rge.	Plat No. ..... Twp. ..... Rge.	Plat No. ..... Twp. ..... Rge. .....

Information From:
Mrs. Wolf

F-1-A—5M—

County Flathead

Farm Checked: Date 5-28-64

By Pete

STATE OF MONTANA
STATE ENGINEERS OFFICE
Water Resources Survey

T 28N R 22W Plat No. 64

Photo No. 1BB-48

Legal Land Owner L. & C. Wolf Address Kalispell

Operator same Address

Water is delivered by:— 1. Private System; 2. Ditch Company; 3. State Project; 4. Federal Project; 5. Irrigation District

App. No. Decree No.	NAME OF APPROPRIATOR TO WHOM DECREED	NAME OF STREAM	Date App. Date Priority	Miner's Inches	In Use	NAME OF DITCH (Water Delivered By)	No.	R/F	Present Irr. Acres	Irrigable Acres
A-1136	Leonard H. Wolfe	Unnamed Creek	5-8-61	80	yes	Wolf spr.	1	R	3	

NOTE: R—Denotes Regular Irrigation. F—Flood Irrigation.

Adequate Supply: Yes..... No..... Explain.....

Remarks.....

At present only yard & garden being irrigated

.....River Basin.....

Also in: Plat No. Twp. Rge.	Plat No. Twp. Rge.	Plat No. Twp. Rge.
Plat No. Twp. Rge.	Plat No. Twp. Rge.	Plat No. Twp. Rge.

Information From:
Mrs. Wolf

6	5	4	3	2	1
7	8	9	10	11	12
18	17	16	15	14	13
19	20	21	22	23	24
30	29	28	27	26	25
31	32	33	34	35	36

Land Ownership

F-1-A—5M—

County Flathead

Farm Checked: Date 6-18-64

By Pete

STATE OF MONTANA
STATE ENGINEERS OFFICE
Water Resources Survey

T 28N R 22W Plat No. 64

Photo No. 1BB-46

Legal Land Owner R.E. & D.M. Young Address Kalispell

Operator same Address

Water is delivered by:— 1. Private System; 2. Ditch Company; 3. State Project; 4. Federal Project; (5.) Irrigation District

App. No. Decree No.	NAME OF APPROPRIATOR TO WHOM DECREED	NAME OF STREAM	Date App. Date Priority	Miner's Inches	In Use	NAME OF DITCH (Water Delivered By)	No.	R/F	Present Irr. Acres	Irrigable Acres
A-19	Ashley Irr. Dist.	Ashley Creek	8-15-10	5000	no	Ashley ditch	5	R	26.93	
A-971	"	Ashley Lake	8-15-10	20000						

NOTE: R—Denotes Regular Irrigation. F—Flood Irrigation.

Adequate Supply: Yes..... No..... Explain.....

Remarks.....

Ashley Irr. Dist. 26.93

.....River Basin.....

Also in: Plat No. Twp. Rge.	Plat No. Twp. Rge.	Plat No. Twp. Rge.
Plat No. Twp. Rge.	Plat No. Twp. Rge.	Plat No. Twp. Rge.

Information From:

Mrs. Young

6	5	4	3	2	1
7	8	9	10	11	12
18	17	16	15	14	13
19	20	21	22	23	24
30	29	28	27	26	25
31	32	33	34	35	36

Land Ownership.....

.....

.....

65
28N 21W

F-1-A—5M—

County Flathead

Farm Checked Date 7-20-64

By Pete

STATE OF MONTANA
STATE ENGINEERS OFFICE
Water Resources Survey

T 28N R 21W Plat No 65

Photo No 1BB-44

Legal Land Owner E.A. Abrdanson Address Kalispell

Operator G.J. Adams, buying Address

Water is delivered by:— 1. Private System; 2. Ditch Company; 3. State Project; 4. Federal Project; 5. Irrigation District

App. No. Decree No.	NAME OF APPROPRIATOR TO WHOM DECREED	NAME OF STREAM	Date App. Date Priority	Miner's Inches	In Use	NAME OF DITCH (Water Delivered By)	No.	R/F	Present Irr. Acres	Irrigable Acres
A-19	Ashley Irr. Dist.	Ashley Creek	8-15-10	5000	yes	Ashley ditch	5	R	3.01	
A-971	"	Ashley Lake	8-15-10	20000	yes					

NOTE: R—Denotes Regular Irrigation. F—Flood Irrigation.

Adequate Supply: Yes..... No..... Explain.....

Remarks.....

Ashley Irr. Dist. 3.01 acres

.....River Basin.....

Also in: Plat No..... Twp..... Rge.....	Plat No..... Twp..... Rge.....	Plat No..... Twp..... Rge.....
Plat No..... Twp..... Rge.....	Plat No..... Twp..... Rge.....	Plat No..... Twp..... Rge.....

Information From: G.J. Adams

6	5	4	3	2	1
7	8	9	10	11	12
18	17	16	15	14	13
19	20	21	22	23	24
30	29	28	27	26	25
31	32	33	34	35	36

Land Ownership.....

.....

.....

F-1-A—5M—

County Flathead

Farm Checked: Date 7-31-64

By Pete

STATE OF MONTANA
STATE ENGINEERS OFFICE
Water Resources Survey

T 28N R 21W Plat No. 6

Photo No. 3BB-167

Legal Land Owner John W. Adamson Address Kalispell

Operator same Address

Water is delivered by;— 1. Private System; 2. Ditch Company; 3. State Project; 4. Federal Project; 5. Irrigation Dist

App. No. Decree No.	NAME OF APPROPRIATOR TO WHOM DECREED	NAME OF STREAM	Date App. Date Priority	Miner's Inches	In Use	NAME OF DITCH (Water Delivered By)	No.	R/F	Present Irr. Acres	Ir
A-36	Michael Greig et al	Ashley Creek	8-8-96	450	no/pt					

NOTE: R—Denotes Regular Irrigation. F—Flood Irrigation.

Adequate Supply: Yes..... No..... Explain.....

Remarks.....

Book 110, page 168 = part of 1/64 interest

River Basin.....

Also in: Plat No..... Twp..... Rge.....	Plat No..... Twp..... Rge.....	Plat No..... Twp..... Rge.....
Plat No..... Twp..... Rge.....	Plat No..... Twp..... Rge.....	Plat No..... Twp..... Rge.....

Information From:
Frank O'Donell

6	5	4	3	2	1
7	8	9	10	11	12
18	17	16	15	14	13
19	20	21	22	23	24
30	29	28	27	26	25
31	32	33	34	35	36

Land Ownership.....

.....

.....

F-1-A—5M—

County Flathead

Farm Checked: Date 7-27-64

By Pete

STATE OF MONTANA
STATE ENGINEERS OFFICE
Water Resources Survey

T. 28N R. 21W Plat No. 65

Photo No. 3BB-163

Legal Land Owner Orvin S. Anderson Address Kalispell

Operator same Address

Water delivered by:— 1. Private System; 2. Ditch Company; 3. State Project; 4. Federal Project; 5. Irrigation District

App. No. Decree No.	NAME OF APPROPRIATOR TO WHOM DECREED	NAME OF STREAM	Date App. Date Priority	Miner's Inches	In Use	NAME OF DITCH (Water Delivered By)	No.	R/F	Present Irr. Acres	Irrigable Acres
GW10956	Orvin & Evelyn Anderson	well	1961	15gpm	yes	Anderson spr	1	R	5	

NOTE: R—Denotes Regular Irrigation. F—Flood Irrigation.

Adequate Supply: Yes..... No..... Explain.....

Remarks.....

River Basin.....

Also in: Plat No. Twp. Rge.	Plat No. Twp. Rge.	Plat No. Twp. Rge.
Plat No. Twp. Rge.	Plat No. Twp. Rge.	Plat No. Twp. Rge.

Information From:
Orvin Anderson

6	5	4	3	2	1
7	8	9	10	11	12
18	17	16	15	14	13
19	20	21	22	23 (EW)	24
30	29	28	27	26	25
31	32	33	34	35	36

Land Ownership .....

.....

.....

F-1-A—5M—

County Flathead

Farm Checked: Date 7-27-64

By Pete

STATE OF MONTANA
STATE ENGINEERS OFFICE
Water Resources Survey

T 28N R 21W Plat No. 65

Photo No. 1BB-40

Legal Land Owner Harry Bachstein Address

Operator Howard Weisz, buying Address Kalispell

Water is delivered by:— 1. Private System; 2. Ditch Company; 3. State Project; 4. Federal Project; 5. Irrigation District

App. No. Decree No.	NAME OF APPROPRIATOR TO WHOM DECREED	NAME OF STREAM	Date App. Date Priority	Miner's Inches	In Use	NAME OF DITCH (Water Delivered By)	No.	R/F	Present Irr. Acres	Irrigable Acres
A-269	Harry A. Bachstein	Lake Everly Creek	7-5-41	80	stk					

NOTE: R—Denotes Regular Irrigation. F—Flood Irrigation.

Adequate Supply: Yes..... No..... Explain.....

Remarks.....

.....River Basin.....

Also in: Plat No. Twp. Rge.	Plat No. Twp. Rge.	Plat No. Twp. Rge.
Plat No. Twp. Rge.	Plat No. Twp. Rge.	Plat No. Twp. Rge.

Information From:

Mrs. Weisz

6	5	4	3	2	1
7	8	9	10	11	12
18	17	16	15	14	13
19	20	21	22	23	24
30	29	28	27	26	25
31	32	33	34	35	36

Land Ownership.....

.....

.....

F-1-A—5M—

County Flathead

Farm Checked: Date 8-3-64

By Pete

STATE OF MONTANA
STATE ENGINEERS OFFICE
Water Resources Survey

T 28N R 21W Plat No. 65

Photo No. 3BB-167

Legal Land Owner Arthur ~~Barie~~ Baril Address Kalispell

Operator same Address

Water is delivered by:— 1. Private System; 2. Ditch Company; 3. State Project; 4. Federal Project; 5. Irrigation District

App. No. Decree No.	NAME OF APPROPRIATOR TO WHOM DECREED	NAME OF STREAM	Date App. Date Priority	Miner's Inches	In Use	NAME OF DITCH (Water Delivered By)	No.	R/F	Present Irr. Acres	Irrigable Acres
A-36	Michael Greig etal	Ashley Creek	8-8-96	450	no	spr & pump	1	R		5
A-21	Arthur Baril	"	3-12-51	40	no					

NOTE: R—Denotes Regular Irrigation. F—Flood Irrigation.

Adequate Supply: Yes..... No..... Explain.....

Remarks

Book 125, page 164 4 38/150 interest

Book 73, page 294 part of 1/2 interest

.....River Basin.....

Also in: Plat No..... Twp..... Rge.....	Plat No..... Twp..... Rge.....	Plat No..... Twp..... Rge.....
Plat No..... Twp..... Rge.....	Plat No..... Twp..... Rge.....	Plat No..... Twp..... Rge.....

Information From:
Arthur Baril

6	5	4	3	2	1
7	8	9	10	11	12
18	17	16	15	14	13
19	20	21	22	23	24
30	29	28	27	26	25
31	32	33	34	35	36

Land Ownership Lot 10-11, Sunnyside Park

F-1-A—5M—

County Flathead

Farm Checked: Date 7-21-64

By Pete

STATE OF MONTANA
STATE ENGINEERS OFFICE
Water Resources Survey

T 28N R 21W Plat No. 65

Photo No. 1BB-44

Legal Land Owner Manvel & Dorothy Bauska Address Kalispell

Operator same Address

Water is delivered by:— 1. Private System; 2. Ditch Company; 3. State Project; 4. Federal Project; 5. Irrigation District

App. No. Decree No.	NAME OF APPROPRIATOR TO WHOM DECREED	NAME OF STREAM	Date App. Date Priority	Miner's Inches	In Use	NAME OF DITCH (Water Delivered By)	No.	R/F	Present Irr. Acres	Irrigab Acre
no filing		Stillwater River			yes	Bauska spr	1	R	42	

NOTE: R—Denotes Regular Irrigation. F—Flood Irrigation.

Adequate Supply: Yes..... No..... Explain.....

Remarks.....

River Basin.....

Also in: Plat No. Twp. Rge.	Plat No. Twp. Rge.	Plat No. Twp. Rge.
Plat No. Twp. Rge.	Plat No. Twp. Rge.	Plat No. Twp. Rge.

Information From:
Manuel Bauska

6	5	4	3	2	1
7	8	9	10	11	12
18	17	16	15	14	13
19	20	21	22	23	24
30	29	28	27	26	25
31	32	33	34	35	36

Land Ownership.....

F-1-A—5M—

County Flathead

Farm Checked: Date 7-30-64

By Pete

STATE OF MONTANA
STATE ENGINEERS OFFICE
Water Resources Survey

T 28N R 21W Plat No 65

Photo No 3BB-167

Legal Land Owner Geo. & Joyce Bliss Address Kalispell

Operator Ronald & Joyce Radabah, buying Address

Water is delivered by:— 1. Private System; 2. Ditch Company; 3. State Project; 4. Federal Project; 5. Irrigation District

App. No. Decree No.	NAME OF APPROPRIATOR TO WHOM DECREED	NAME OF STREAM	Date App. Date Priority	Miner's Inches	In Use	NAME OF DITCH (Water Delivered By)	No.	R/F	Present Irr. Acres	Irrigal Acre
A-35	David Greig	Ashley Creek	6-4-94	500	no/pt	Greig Ditch	1	R		80
A-37	David, Michael, Richard Greig	"	4-10-14	160	no					

NOTE: R—Denotes Regular Irrigation. F—Flood Irrigation.

Adequate Supply: Yes ..... No ..... Explain .....

Remarks

paper showing equal right with Ashley storage with any on Ashley dist.

River Basin

Also in: Plat No. Twp. Rge.	Plat No. Twp. Rge.	Plat No. Twp. Rge.
Plat No. Twp. Rge.	Plat No. Twp. Rge.	Plat No. Twp. Rge.

Information From:

Geo. Bliss

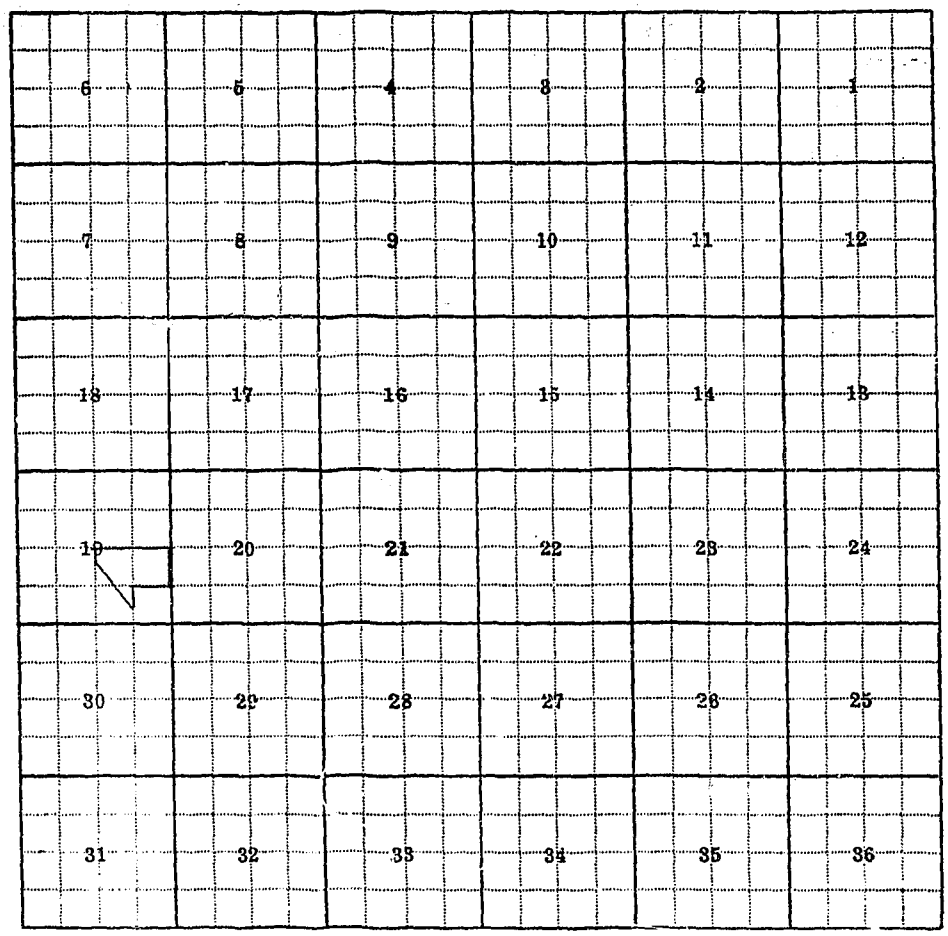

Land Ownership.....

F-1-A—5M—

County Flathead

Farm Checked: Date 7-28-64

By Pete

STATE OF MONTANA
STATE ENGINEERS OFFICE
Water Resources Survey

T 28N R 21W Plat No. 6

Photo No. 3BB-130,129

Legal Land Owner J.S.Blumer,H.R.Peterson,J.P. Dorshalk Address

Operator R.C. Rippberger, buying Address Kalispell

Water is delivered by;— 1. Private System; 2. Ditch Company; 3. State Project; 4. Federal Project; 5. Irrigation Dis

App. No. Decree No.	NAME OF APPROPRIATOR TO WHOM DECREED	NAME OF STREAM	Date App. Date Priority	Miner's Inches	In Use	NAME OF DITCH (Water Delivered By)	No.	R/F	Present Irr. Acres	Y
no filing		Flathead River			yes	Rippberger spr.	1	R	121	

NOTE: R—Denotes Regular Irrigation. F—Flood Irrigation.

Adequate Supply: Yes..... No..... Explain.....

Remarks.....

.....River Basin.....

Also in: Plat No..... Twp..... Rge.....	Plat No..... Twp..... Rge.....	Plat No..... Twp..... Rge.....
Plat No..... Twp..... Rge.....	Plat No..... Twp..... Rge.....	Plat No..... Twp..... Rge.....

Information From:
R.C. Rippberger

6	5	4	3	2	1
7	8	9	10	11	12
18	17	16	15	14	13
19	20	21	22	23	24
30	29	28	27	26	25
31	32	33	34	35	36

Land Ownership.....

.....

.....