6	5	4	3	2	1
7	8	9	10	11	12
18	17	16	15	14	13
19	20	21	22	23	24
30	29	28	27	26	25
31	32	33	34	35	36

Land Ownership

F-1 —5M—

County Flathead

Farm Checked: Date 7-2-64

By Dave & Larry

STATE OF MONTANA
STATE ENGINEERS OFFICE
Water Resources Survey

T 29N R 20W Plat No. 53

Photo No. 1BB-78

Legal Land Owner Lee Janni Address Rt. 4, Kalispell

Operator same Address

Water is delivered by:— 1. Private System; 2. Ditch Company; 3. State Project; 4. Federal Project; 5. Irrigation District

App. No. Decree No.	NAME OF APPROPRIATOR TO WHOM DECREED	NAME OF STREAM	Date App. Date Priority	Miner's Inches	In Use	NAME OF DITCH (Water Delivered By)	No.	R/F	Present Irr. Acres	Irrigable Acres
A-294	Stanley J. Caslow	Hemler Creek	8-12-3[illegible]	40	pt					
A- 70	J.[illegible] Caslow	North Hemler Creek	10-16-[illegible]	all	pt	3/4" pipeline				
A-[illegible]	John C. McMillan	Hemler Creek	1-20-2[illegible]	100	pt					

NOTE: R—Denotes Regular Irrigation. F—Flood Irrigation.

Adequate Supply: Yes. No Explain

Remarks

This pipeline is a joint effort, called Lake Blaine Waters Association

River Basin

Also in: Plat No.	Twp.	Rge.	Plat No.	Twp.	Rge.	Plat No.	Twp.	Rge.
Plat No.	Twp.	Rge.	Plat No.	Twp.	Rge.	Plat No.	Twp.	Rge.

Information From:
C.P.Poor,Mrs. Janni

6	5	4	3	2	1
7	8	9	10	11	12
18	17	16	15	14	13
19	20	21	22	23	24
30	29	28	27	26	25
31	32	33	34	35	36

Land Ownership .....

F-1-A-5M-

County Flathead

Farm Checked: Date 7-2-64

By Dave & Larry

STATE OF MONTANA
STATE ENGINEERS OFFICE
Water Resources Survey

T 29N R 20W Plat No. 53

Photo No. 2BB-126

Legal Land Owner Roy R. & M. Johnston Address Rt. 1A, Col. Falls

Operator same Address

Water is delivered by:— 1. Private System; 2. Ditch Company; 3. State Project; 4. Federal Project; 5. Irrigation District

App. No. Decree No.	NAME OF APPROPRIATOR TO WHOM DECREED	NAME OF STREAM	Date App. Date Priority	Miner's Inches	In Use	NAME OF DITCH (Water Delivered By)	No.	R/F	Present Irr. Acres	Irrigable Acres
GW9968	Roy J. Johnston	well	1943	2.50gpm	dom,stk					
		NO IRRIGATION								

NOTE: R—Denotes Regular Irrigation. F—Flood Irrigation.

Adequate Supply: Yes No Explain

Remarks

River Basin

Also in: Plat No. Twp. Rge.	Plat No. Twp. Rge.	Plat No. Twp. Rge.
Plat No. Twp. Rge.	Plat No. Twp. Rge.	Plat No. Twp. Rge.

Information From:
Mrs. Johnston

6	5	4	3	2	1
7	8	9	10	11	12
18	17	16	15	14	13
19	20	21	22	23	24
30	29	28	27	26	25
31	32	33	34	35	36

Land Ownership .....

W-1-A--5M-

County Flathead

Farm Checked: Date 7-2-64

By Dave & Larry

STATE OF MONTANA
STATE ENGINEERS OFFICE
Water Resources Survey

T 29N R 20W Plat No. 53

Photo No. 1BB-78

Legal Land Owner Harry E. & B. Johnstone Address Rt. 4, Col. Falls

Operator same Address

Water is delivered by:— 1. Private System; 2. Ditch Company; 3. State Project; 4. Federal Project; 5. Irrigation District

App. No. Decree No.	NAME OF APPROPRIATOR TO WHOM DECREED	NAME OF STREAM	Date App. Date Priority	Miner's Inches	In Use	NAME OF DITCH (Water Delivered By)	No.	R/F	Present Irr. Acres	Irrigable Acres
A-647	Kitty A. Lee	South Hemler Creek	12-10-59	40	dom					
A-571	"	North "	8-13-59	--	dom					
A-1147	Julius Krumrie	Unnamed Creek (N.Fk.Hemler Creek)	8-14-05	100	dom					
		NO IRRIGATION								

NOTE: R—Denotes Regular Irrigation. F—Flood Irrigation.

Adequate Supply: Yes No Explain

Remarks

River Basin

Also in: Plat No.	Twp.	Rge	Plat No.	Twp.	Rge	Plat No.	Twp.	Rge
Plat No.	Twp.	Rge	Plat No.	Twp.	Rge	Plat No.	Twp.	Rge

Information From:
field survey

6	5	4	3	2	1
7	8	9	10	11	12
18	17	16	15	14	13
19	20	21	22	23	24
30	29	28	27	26	25
31	32	33	34	35	36

Land Ownership .....

F-1-A—5M—

County Flathead

Farm Checked: Date 7-7-64

By Larry

STATE OF MONTANA
STATE ENGINEERS OFFICE
Water Resources Survey

T. 29N R. 20W Plat No. 53

Photo No. 2BB-128,129

Legal Land Owner M.J. & G.A. Keller Address Rt. 1, Kalispell

Operator same Address

Water is delivered by;— 1. Private System; 2. Ditch Company; 3. State Project; 4. Federal Project; 5. Irrigation District

App. No. Decree No.	NAME OF APPROPRIATOR TO WHOM DECREED	NAME OF STREAM	Date App. Date Priority	Miner's Inches	In Use	NAME OF DITCH (Water Delivered By)	No.	R/F	Present Irr. Acres	Irrigable Acres
GW10935	Mike Keller	well	1923	50gal	dom,stk					
		NO IRRIGATION								

NOTE: R—Denotes Regular Irrigation. F—Flood Irrigation.

Adequate Supply: Yes ... No ... Explain ...

Remarks ...

River Basin ...

Also in: Plat No. 52 Twp. 29N Rge. 21W	Plat No. ... Twp. ... Rge. ...	Plat No. ... Twp. ... Rge. ...
Plat No. ... Twp. ... Rge. ...	Plat No. ... Twp. ... Rge. ...	Plat No. ... Twp. ... Rge. ...

Information From:
Mrs. Keller

6	5	4	3	2	1
7	8	9	10	11	12
18	17	16	15	14	13
19	20	21	22	23	24
30	29	28	27	26	25
31	32	33	34	35	36

Land Ownership .....

F-1-A—5M—

County Flathead

Farm Checked: Date 6-30-64

By Dave & Larry

STATE OF MONTANA
STATE ENGINEERS OFFICE
Water Resources Survey

T 29N R 20W Plat No. 53

Photo No. 2BB-126

Legal Land Owner Erwin W. & Joyce C. Kloock Address Rt.1A, Col. Falls

Operator same Address

Water is delivered by:— 1. Private System; 2. Ditch Company; 3. State Project; 4. Federal Project; 5. Irrigation District

App. No. Decree No.	NAME OF APPROPRIATOR TO WHOM DECREED	NAME OF STREAM	Date App. Date Priority	Miner's Inches	In Use	NAME OF DITCH (Water Delivered By)	No.	R/F	Present Irr. Acres	Irrigable Acres
GW10810	Erwin & Joyce Kloock	well	7-1952	10gpm	dom					
		NO IRRIGATION								

NOTE: R—Denotes Regular Irrigation. F—Flood Irrigation.

Adequate Supply: Yes ..... No ..... Explain .....

Remarks .....

River Basin .....

Also in: Plat No. ..... Twp. ..... Rge.	Plat No. ..... Twp. ..... Rge.	Plat No. ..... Twp. ..... Rge. .....
Plat No. ..... Twp. ..... Rge.	Plat No. ..... Twp. ..... Rge.	Plat No. ..... Twp. ..... Rge. .....

Information From:
field survey

6	5	4	3	2	1
7	8	9	10	11	12
18	17	16	15	14	13
19	20	21	22	23	24
30	29	28	27	26	25
31	32	33	34	35	36

Land Ownership

F-1-A—5M—

County Flathead

Farm Checked: Date 6-30-64

By Dave & Larry

STATE OF MONTANA
STATE ENGINEERS OFFICE
Water Resources Survey

T 29N R 20W Plat No. 53

Photo No. 16B-87

Legal Land Owner Louis Knudson Address Rt. 1A, Col. Falls

Operator same Address

Water is delivered by:— 1. Private System; 2. Ditch Company; 3. State Project; 4. Federal Project; 5. Irrigation District

App. No. Decree No.	NAME OF APPROPRIATOR TO WHOM DECREED	NAME OF STREAM	Date App. Date Priority	Miner's Inches	In Use	NAME OF DITCH (Water Delivered By)	No.	R/F	Present Irr. Acres	Irrigable Acres
A-554	Louis Knudson	Mooring Creek	12-18-63	80	dom					
		NO IRRIGATION								

NOTE: R—Denotes Regular Irrigation. F—Flood Irrigation.

Adequate Supply: Yes..... No..... Explain.....

Remarks.....

.....River Basin .....

Also in: Plat No..... Twp..... Rge.....	Plat No..... Twp..... Rge.....	Plat No..... Twp..... Rge.....
Plat No..... Twp..... Rge.....	Plat No..... Twp..... Rge.....	Plat No..... Twp..... Rge.....

Information From:
Mrs. Rhode

6	5	4	3	2	1
7	8	9	10	11	12
18	17	16	15	14	13
19	20	21	22	23	24
30	29	28	27	26	25
31	32	33	34	35	36

Land Ownership

F-1-A--5M--

County Flathead

Farm Checked: Date 7-6-64

By Dave & Larry

STATE OF MONTANA
STATE ENGINEERS OFFICE
Water Resources Survey

T 29N R 20W Plat No. 53

Photo No. 2BB-128

Legal Land Owner Albert G. Lewis Address Rt. 1A, Col. Falls

Operator same Address

Water is delivered by:-- 1. Private System; 2. Ditch Company; 3. State Project; 4. Federal Project; 5. Irrigation District

App. No. Decree No.	NAME OF APPROPRIATOR TO WHOM DECREED	NAME OF STREAM	Date App. Date Priority	Miner's Inches	In Use	NAME OF DITCH (Water Delivered By)	No.	R/F	Present Irr. Acres	Irrigable Acres
GW10526	Albert G. Lewis	well	5-30-62	10gpm	dom					
		NO IRRIGATION								

NOTE: R—Denotes Regular Irrigation. F—Flood Irrigation.

Adequate Supply: Yes..... No..... Explain.....

Remarks.....

.....River Basin.....

Also in: Plat No. Twp. Rge.	Plat No. Twp. Rge.	Plat No. Twp. Rge.
Plat No. Twp. Rge.	Plat No. Twp. Rge.	Plat No. Twp. Rge.

Information From:
Mr. Peters

6	5	4	3	2	1
7	8	9	10	11	12
18	17	16	15	14	13
19	20	21	22	23	24
30	29	28	27	26	25
31	32	33	34	35	36

Land Ownership .....

F-1-A—5M—

County Flathead

Farm Checked: Date 7-3-64

By Dave & Larry

STATE OF MONTANA
STATE ENGINEERS OFFICE
Water Resources Survey

T 29N R 20W Plat No. 53

Photo No. 1BB-74

Legal Land Owner F.O. & M. Logan Address Rt. 4, Kalispell

Operator same Address

Water is delivered by:— 1. Private System; 2. Ditch Company; 3. State Project; 4. Federal Project; 5. Irrigation District

App. No. Decree No.	NAME OF APPROPRIATOR TO WHOM DECREED	NAME OF STREAM	Date App. Date Priority	Miner's Inches	In Use	NAME OF DITCH (Water Delivered By)	No.	R/F	Present Irr. Acres	Irrigable Acres
A-993	Frank O. Logan	Lake Everly	7-14-51	40	yes	Logan pump & spr.	1	S	177=	83
A-994	"	"	7-14-51	40	yes					
A-1171	"	McWenegar Slough (Lake Everly)	12-31-63	---	yes					

NOTE: R—Denotes Regular Irrigation. F—Flood Irrigation.

Adequate Supply: Yes ..... No ..... Explain .....

Remarks .....

..... River Basin .....

Also in: Plat No. 65 Twp. 28N Rge. 21W	Plat No. ..... Twp. ..... Rge.	Plat No. ..... Twp. ..... Rge. .....
Plat No. ..... Twp. ..... Rge.	Plat No. ..... Twp. ..... Rge.	Plat No. ..... Twp. ..... Rge. .....

Information From:
Mr. Logan

6	6	4	8	2	1
7	8	9	10	11	12
18	17	16	15	14	13
19	20	21	22	23	24
30	29	28	27	26	25
31	32	33	34	35	36

Land Ownership

F-1-A-5M--

County Flathead

Farm Checked: Date 7-1-64

By Dave & Larry

STATE OF MONTANA
STATE ENGINEERS OFFICE
Water Resources Survey

T 29N R 20W Plat No. 53

Photo No. 1BB-78

Legal Land Owner Helmer & Richard Lorass Address Rt. 4, Kalispell

Operator same Address

Water is delivered by:— 1. Private System; 2. Ditch Company; 3. State Project; 4. Federal Project; 5. Irrigation District

App. No. Decree No.	NAME OF APPROPRIATOR TO WHOM DECREED	NAME OF STREAM	Date App. Date Priority	Miner's Inches	In Use	NAME OF DITCH (Water Delivered By)	No.	R/F	Present Irr. Acres	Irrigable Acres
A-1147	Julius Krumrie	Unnamed Creek	8-14-05	100	yes/pt					
A-1213	Frank Vallette	Honeysuckle Spring	6-19-46	--	dom					
A-572	Marian Pew	North Hemler Creek	5-10-41	10	pt/dom					

NOTE: R—Denotes Regular Irrigation. F—Flood Irrigation.

Adequate Supply: Yes ..... No ..... Explain .....

Remarks .....

..... River Basin .....

Also in: Plat No. ..... Twp. ..... Rge.	Plat No. ..... Twp. ..... Rge.	Plat No. ..... Twp. ..... Rge. .....
Plat No. ..... Twp. ..... Rge.	Plat No. ..... Twp. ..... Rge.	Plat No. ..... Twp. ..... Rge. .....

Information From:
Mrs. Laraas

6	5	4	3	2	1
7	8	9	10	11	12
18	17	16	15	14	13
19	20	21	22	23	24
30	29	28	27	26	25
31	32	33	34	35	36

Land Ownership

F-1-A--5M-

County Flathead

Farm Checked: Date 7-2-64

By Dave & Larry

STATE OF MONTANA
STATE ENGINEERS OFFICE
Water Resources Survey

T 29N R 20W Plat No. 53

Photo No. 1BB-76

Legal Land Owner Charles Lorentzen Address Rt. 4, Kalispell

Operator same Address

Water is delivered by:— 1. Private System; 2. Ditch Company; 3. State Project; 4. Federal Project; 5. Irrigation District

App. No. Decree No.	NAME OF APPROPRIATOR TO WHOM DECREED	NAME OF STREAM	Date App. Date Priority	Miner's Inches	In Use	NAME OF DITCH (Water Delivered By)	No.	R/F	Present Irr. Acres	Irrigable Acres
A-437	Charles Larentzen	Lake Blaine Creek	6-12-61	80	dom,stk					
		NO IRRIGATION								

NOTE: R—Denotes Regular Irrigation. F--Flood Irrigation.

Adequate Supply: Yes No Explain

Remarks

River Basin

Also in: Plat No. Twp. Rge.	Plat No. Twp. Rge.	Plat No. Twp. Rge.
Plat No. Twp. Rge.	Plat No. Twp. Rge.	Plat No. Twp. Rge.

Information From:

Mr. Lorentzen

6	5	4	3	2	1
7	8	9	10	11	12
18	17	16	15	14	13
19	20	21	22	23	24
30	29	28	27	26	25
31	32	33	34	35	36

Land Ownership .....

F-1-A--5M--

County Flathead

Farm Checked: Date 7-2-64

By Dave & Larry

STATE OF MONTANA
STATE ENGINEERS OFFICE
Water Resources Survey

T 29N R 20W Plat No. 53

Photo No. 1BB-78

Legal Land Owner Marie Lucas Address

Operator same Address

Water is delivered by:— 1. Private System; 2. Ditch Company; 3. State Project; 4. Federal Project; 5. Irrigation District

App. No. Decree No.	NAME OF APPROPRIATOR TO WHOM DECREED	NAME OF STREAM	Date App. Date Priority	Miner's Inches	In Use	NAME OF DITCH (Water Delivered By)	No.	R/F	Present Irr. Acres	Irrigable Acres
A-394	Stanley J. Caslow	Hemler Creek	8-12-35	40	pt					
A-570	J.O. Caslow etal	N. Hemler Creek	10-16-37	all	pt	3/4" pipeline	1	R	2	
A-395	John C. McMillan	Hemler Creek	1-20-26	100	pt.					

NOTE: R—Denotes Regular Irrigation. F—Flood Irrigation.

Adequate Supply: Yes No Explain

Remarks

River Basin

Also in: Plat No. Twp. Rge.	Plat No. Twp. Rge.	Plat No. Twp. Rge.
Plat No. Twp. Rge.	Plat No. Twp. Rge.	Plat No. Twp. Rge.

Information From:
C.P.Poor, Mrs. Janni

6	5	4	8	2	1
7	8	9	10	11	12
18	17	16	15	14	13
19	20	21	22	23	24
30	29	28	27	26	25
31	32	33	34	35	36

Land Ownership

P-1-A--5M--

County Flathead

T 29N R 20W Plat No. 53

Farm Checked: Date 7-2-64

Photo No. 1BB-78

By Dave & Larry

STATE OF MONTANA
STATE ENGINEERS OFFICE
Water Resources Survey

Legal Land Owner Adam Martin Address Rt. 4, Kalispell

Operator same Address

Water is delivered by:— (XK) Private System; 2. Ditch Company; 3. State Project; 4. Federal Project; 5. Irrigation District

App. No. Decree No.	NAME OF APPROPRIATOR TO WHOM DECREED	NAME OF STREAM	Date App. Date Priority	Miner's Inches	In Use	NAME OF DITCH (Water Delivered By)	No	R/F	Present Irr. Acres	Irrigable Acres
A-394	Stanley J. Caslow	Hemler Creek	8-12-35	40	pt					
A-570	J.S. Caslow	North Hemler Creek	10-16-37	all	pt.	3/4" pipeline	1	R	1	
A-395	John C. McMillan	Helmer Creek	1-20-26	100	pt.					

NOTE: R—Denotes Regular Irrigation. F— Flood Irrigation.

Adequate Supply: Yes ..... No ..... Explain .....

Remarks .....

This pipeline is a joint effort called the Lake Blaine Water Users Association

River Basin

Also in: Plat No. ..... Twp. ..... Rge.	Plat No. ..... Twp. ..... Rge.	Plat No. ..... Twp. ..... Rge. .....
Plat No. ..... Twp. ..... Rge.	Plat No. ..... Twp. ..... Rge.	Plat No. ..... Twp. ..... Rge. .....

Information From:
C.P.Poor, Mrs. Janni

6	5	4	3	2	1
7	8	9	10	11	12
18	17	16	15	14	13
19	20	21	22	23	24
30	29	28	27	26	25
31	32	33	34	35	36

Land Ownership .....

F-1-A-5M-

County Flathead

Farm Checked: Date 7-2-64

By Dave & Larry

STATE OF MONTANA
STATE ENGINEERS OFFICE
Water Resources Survey

T 29N R 20W Plat No. 53

Photo No. 2BB-1 o

Legal Land Owner Charles T. Pemble Address 107 Evergreen Dr.,Kalispell

Operator same Address

Water is delivered by:— 1. Private System; 2. Ditch Company; 3. State Project; 4. Federal Project; 5. Irrigation District

App. No. Decree No.	NAME OF APPROPRIATOR TO WHOM DECREED	NAME OF STREAM	Date App. Date Priority	Miner's Inches	In Use	NAME OF DITCH (Water Delivered By)	No.	R/F	Present Irr. Acres	Irrigable Acres
GW10646	Verna & Chas. Premble	well	9-1-42	5gpm	dom					
			NO IRRIGATION							

NOTE: R—Denotes Regular Irrigation. F—Flood Irrigation.

Adequate Supply: Yes No Explain

Remarks

River Basin

Also in: Plat No. Twp. Rge.	Plat No. Twp. Rge.	Plat No. Twp. Rge.
Plat No. Twp. Rge.	Plat No. Twp. Rge.	Plat No. Twp. Rge.

Information From:
Mrs. Johnston

6	5	4	3	2	1
7	8	9	10	11	12
18	17	16	15	14	13
19	20	21	22	23	24
30	29	28	27	26	25
31	32	33	34	35	36

Land Ownership .....

F-1-A-5M-

County Flathead

Farm Checked: Date 7-6-64

By Dave & Larry

STATE OF MONTANA
STATE ENGINEERS OFFICE
Water Resources Survey

T 29N R 20W Plat No. 53

Photo No. 2BB-128

Legal Land Owner James H. Peters Address Rt. 1A, Col. Falls

Operator same Address

Wate is delivered by:— 1. Private System; 2. Ditch Company; 3. State Project; 4. Federal Project; 5. Irrigation District

App No. Decree No.	NAME OF APPROPRIATOR TO WHOM DECREED	NAME OF STREAM	Date App. Date Priority	Miner's Inches	In Use	NAME OF DITCH (Water Delivered By)	No.	R/F	Present Irr. Acres	Irrigable Acres
GW10332	James H. Peters	well	7-1953	6gpm	dom					
		NO IRRIGATION								

NOTE: R—Denotes Regular Irrigation. F—Flood Irrigation.

Adequate Supply Yes No Explain

Remarks

River Basin

Also in: Plat No. Twp. Rge	Plat No. Twp. Rge	Plat No. Twp. Rge
Plat No. Twp. Rge	Plat No. Twp. Rge	Plat No. Twp. Rge

Information From:
Mr. Peters

6	5	4	3	2	1
7	8	9	10	11	12
18	17	16	15	14	13
19	20	21	22	23	24
30	29	28	27	26	25
31	32	33	34	35	36

Land Ownership .....

F-1-A—5M—

County Flathead

Farm Checked: Date 7-2-64

By Dave & Larry

STATE OF MONTANA
STATE ENGINEERS OFFICE
Water Resources Survey

T 29N R 20W Plat No. 53

Photo No. 1BB-78

Legal Land Owner C.P. Poor Address Rt. 4, Kalispell

Operator same Address

Water is delivered by:— 1. Private System; 2. Ditch Company; 3. State Project; 4. Federal Project; 5. Irrigation District

App. No. Decree No.	NAME OF APPROPRIATOR TO WHOM DECREED	NAME OF STREAM	Date App. Date Priority	Miner's Inches	In Use	NAME OF DITCH (Water Delivered By)	No.	R/F	Present Irr. Acres	Irrigable Acres
A-394	Stanley J. Caslow	Hemler Creek	8-12-35	40	pt					
A-570	J.S. Caslow etal	North Hemler Creek	10-16-37	alls	pt	3/4" pipeline	1	R	4	
A-395	John C. McMillan	Hemler Creek	1-20-26	100	pt.					

NOTE: R—Denotes Regular Irrigation. F—Flood Irrigation.

Adequate Supply: Yes ... No ... Explain

Remarks

This pipeline is a joint effort called the Lake Blaine Waters Association

River Basin

Also in: Plat No. Twp. Rge.	Plat No. Twp. Rge	Plat No. Twp. Rge
Plat No. Twp. Rge.	Plat No. Twp. Rge	Plat No. Twp. Rge

Information From:

C.P. Poor, Mrs. Janni

6	5	4	8	2	1
7	8	9	10	11	12
18	17	16	15	14	13
19	20	21	22	23	24
30	29	28	27	26	25
31	32	33	34	35	36

Land Ownership .....

F-1-A-5M-

County Flathead

Farm Checked: Date 7-2-64

By Dave & Larry

STATE OF MONTANA
STATE ENGINEERS OFFICE
Water Resources Survey

T 29N R 20W Plat No. 53

Photo No. 1BB-78

Legal Land Owner Donald Poor Address Rt. 4, Kalispell

Operator same Address

Water is delivered by:— 1. Private System; 2. Ditch Company; 3. State Project; 4. Federal Project; 5. Irrigation District

App. No. Decree No.	NAME OF APPROPRIATOR TO WHOM DECREED	NAME OF STREAM	Date App. Date Priority	Miner's Inches	In Use	NAME OF DITCH (Water Delivered By)	No.	R/F	Present Irr. Acres	Irrigable Acres
A-394	Stanley J. Caslow	Hemler Creek	8-12-35	40	pt					
A-570	J.S. Caslow etal	N. Hemler Creek	10-16-37	app	pt					
A-395	John C. McMillan	Hemler Creek	1-20-26	100	pt	3/4" pipeline	1	R	1	

NOTE: R—Denotes Regular Irrigation. F—Flood Irrigation.

Adequate Supply: Yes ..... No ..... Explain .....

Remarks

This pipeline is a joint effort called the Lake Blaine Water Users Association

River Basin

Also in: Plat No. Twp. Rge.	Plat No. Twp. Rge.	Plat No. Twp. Rge.
Plat No. Twp. Rge.	Plat No. Twp. Rge.	Plat No. Twp. Rge.

Information From:
C.P. Poor, Mrs. Janni

6	5	4	3	2	1
7	8	9	10	11	12
18	17	16	15	14	13
19	20	21	22	23	24
30	29	28	27	26	25
31	32	33	34	35	36

Land Ownership

F-1-A—5M—

County Flathead

Farm Checked: Date 6-30-64

By Dave & Larry

STATE OF MONTANA
STATE ENGINEERS OFFICE
Water Resources Survey

T 29N R 20W Plat No. 53

Photo No. 1BB-87

Legal Land Owner Frank A. Rhode Address Rt. 1A, Col. Falls

Operator same Address

Water is delivered by:— 1. Private System; 2. Ditch Company; 3. State Project; 4. Federal Project; 5. Irrigation District

App. No. Decree No.	NAME OF APPROPRIATOR TO WHOM DECREED	NAME OF STREAM	Date App. Date Priority	Miner's Inches	In Use	NAME OF DITCH (Water Delivered By)	No.	R/F	Present Irr. Acres	Irrigable Acres
A-550	Frank A. Rhode	Mooring Creek	9-5-62	5	dom					
		NO IRRIGATION								

NOTE: R—Denotes Regular Irrigation. F—Flood Irrigation.

Adequate Supply: Yes..... No..... Explain.....

Remarks.....

.....River Basin.....

Also in: Plat No. Twp. Rge.	Plat No. Twp. Rge.	Plat No. Twp. Rge.
Plat No. Twp. Rge.	Plat No. Twp. Rge.	Plat No. Twp. Rge.

Information From:

Mrs. Rhode

6	5	4	3	2	1
7	8	9	10	11	12
18	17	16	15	14	13
19	20	21	22	23	24
30	29	28	27	26	25
31	32	33	34	35	36

Land Ownership.....

F-1-A--5M--

County Flathead

Farm Checked: Date 6-29-64

By Dave & Larry

STATE OF MONTANA
STATE ENGINEERS OFFICE
Water Resources Survey

T 29N R 20W Plat No 53

Photo No. 2BB-126,125,1BB-85,87

Legal Land Owner E.F. & H. Roll Address Rt. 1A, Col. Falls

Operator Carl H. Wilke, buying Address

Water is delivered by:-- 1. Private System; 2. Ditch Company; 3. State Project; 4. Federal Project; 5. Irrigation District

App. No. Decree No.	NAME OF APPROPRIATOR TO WHOM DECREED	NAME OF STREAM	Date App. Date Priority	Miner's Inches	In Use	NAME OF DITCH (Water Delivered By)	No.	R/F	Present Irr. Acres	Irrigable Acres
A-1167	Chas. Warkins, John									
	Caldwell	Mooring Slough	1-2-46	200	yes					
A-488	Richard Browne	Lost Creek	7-26-94	1000	pt.yes					
A-1306	Ole Moe	Unnamed Spring	3-27-09	2000	yes	Wilke Ditch & spr.	1	S	121	
GW10750	Carl H. Wilke	well	1938	540000 (gpd)	yes					
GW10752	Carl H. Wilke	Cold Springs	12-30-63	540000	yes					

NOTE: R—Denotes Regular Irrigation. F—Flood Irrigation.

Adequate Supply: Yes ..... No ..... Explain .....

Remarks

Mr. Wilke said he moves his portable pump up and down the creek.

The ditch he has dug is to warm the water and to back it up to irrigate north end of field.

River Basin

Also in: Plat No. ..... Twp. ..... Rge.	Plat No. ..... Twp. ..... Rge.	Plat No. ..... Twp. ..... Rge. .....
Plat No. ..... Twp. ..... Rge.	Plat No. ..... Twp. ..... Rge.	Plat No. ..... Twp. ..... Rge. .....

Information From:

Mr. Wilke

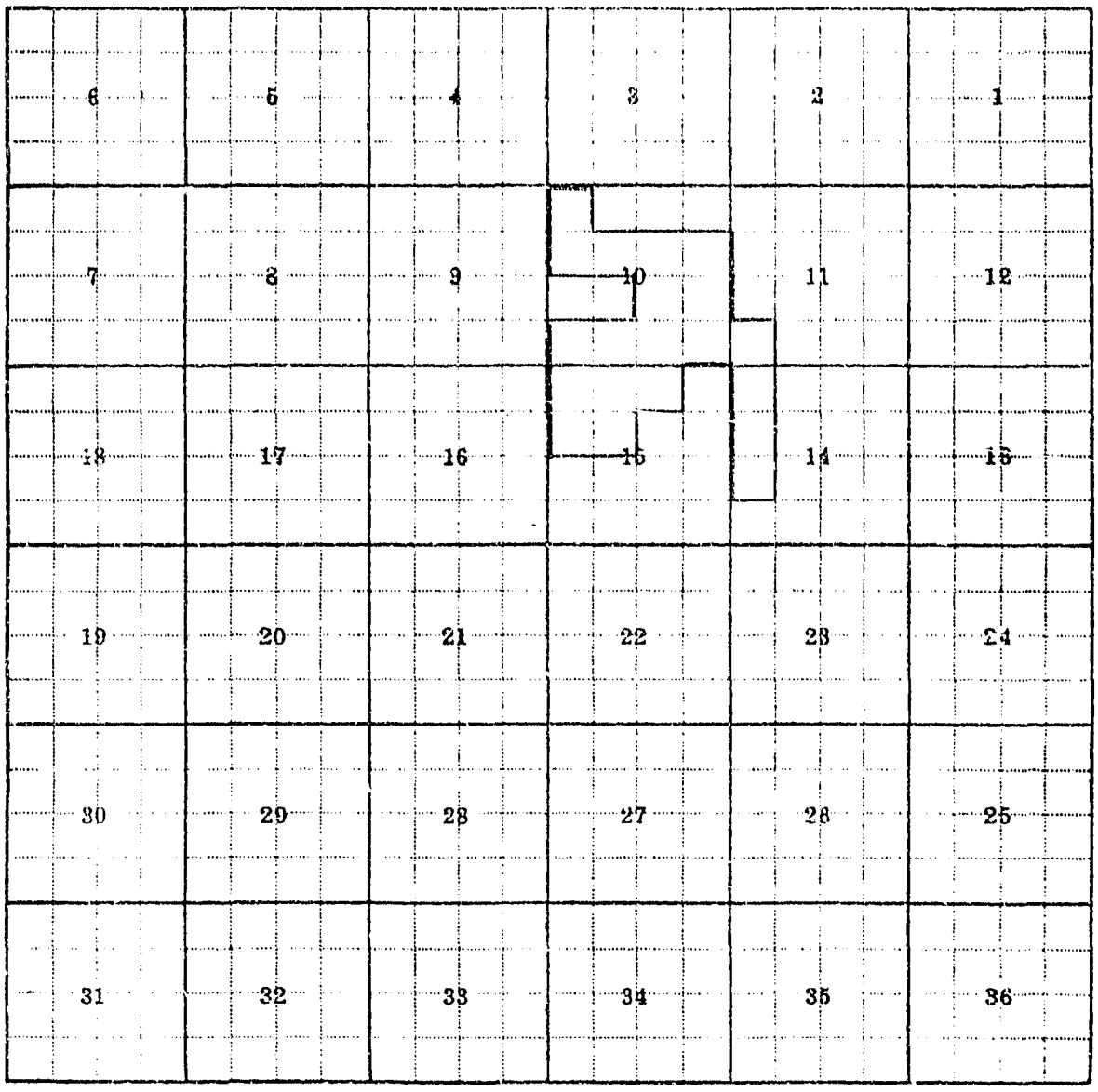

Land Ownership .....

F-1-A—5M—

County Flathead

Farm Checked: Date 7-3-64

By Dave & Larry

STATE OF MONTANA
STATE ENGINEERS OFFICE
Water Resources Survey

T 29N R 20W Plat No. 53

Photo No. 1BB-87

Legal Land Owner Clarence W. & Viola Rossing Address Rt. 1A, Col. Falls

Operator same Address

Water is delivered by:— 1. Private System; 2. Ditch Company; 3. State Project; 4. Federal Project; 5. Irrigation District

App. No. Decree No.	NAME OF APPROPRIATOR TO WHOM DECREED	NAME OF STREAM	Date App. Date Priority	Miner's Inches	In Use	NAME OF DITCH (Water Delivered By)	No.	R/F	Present Irr. Acres	Irrigable Acres
GW~~10550~~ 10552	Clarence & Viola Rossing	well	1951	6gpm	dom					
		NO IRRIGATION								

NOTE: R—Denotes Regular Irrigation. F—Flood Irrigation.

Adequate Supply: Yes No Explain

Remarks

River Basin

Also in: Plat No. Twp. Rge.	Plat No. Twp. Rge.	Plat No. Twp. Rge.
Plat No. Twp. Rge.	Plat No. Twp. Rge.	Plat No. Twp. Rge.

Information From: Mrs. Huffine

6	5	4	3	2	1
7	8	9	10	11	12
18	17	16	15	14	13
19	20	21	22	23	24
30	29	28	27	26	25
31	32	33	34	35	36

Land Ownership .....

F-1-A -5M--

County Flathead

Farm Checked: Date 6-30-64

By Dave & Larry

STATE OF MONTANA
STATE ENGINEERS OFFICE
Water Resources Survey

T 29N R 20W Plat No. 53

Photo No. 188-87

Legal Land Owner T.R. & H.W. Sampson Address Rt. 1A, Col. Falls

Operator same Address

Water is delivered by:— 1. Private System; 2. Ditch Company; 3. State Project; 4. Federal Project; 5. Irrigation District

App. No. Decree No.	NAME OF APPROPRIATOR TO WHOM DECREED	NAME OF STREAM	Date App. Date Priority	Miner's Inches	In Use	NAME OF DITCH (Water Delivered By)	No.	R/F	Present Irr. Acres	Irrigable Acres
A-551	D.R. Sampson	Mooring Creek	8-16-50	200	yes	Sampson pump & spr	1	S	12	

NOTE: R—Denotes Regular Irrigation. F—Flood Irrigation.

Adequate Supply: Yes No Explain

Remarks

River Basin

Also in: Plat No. Twp. Rge.	Plat No. Twp. Rge.	Plat No. Twp. Rge.
Plat No. Twp. Rge.	Plat No. Twp. Rge.	Plat No. Twp. Rge.

Information From:
Mrs. Sampson

6	5	4	3	2	1
7	8	9	10	11	12
18	17	16	15	14	13
19	20	21	22	23	24
30	29	28	27	26	25
31	32	33	34	35	36

Land Ownership

F-1-A--5M--

County Flathead

Farm Checked: Date 7-2-64

By Dave & Larry

STATE OF MONTANA
STATE ENGINEERS OFFICE
Water Resources Survey

T 29N R 20W Plat No. 53

Photo No. 1BB-78

Legal Land Owner G.M. Schlegel Address Rt. 4, Kalispell

Operator same Address

Water is delivered by:— (1.) Private System; 2. Ditch Company; 3. State Project; 4. Federal Project; 5. Irrigation District

App. No. Decree No.	NAME OF APPROPRIATOR TO WHOM DECREED	NAME OF STREAM	Date App. Date Priority	Miner's Inches	In Use	NAME OF DITCH (Water Delivered By)	No.	R/F	Present Irr. Acres	Irrigable Acres
A-394	Stanley	Hemler Creek	8-12-35	40	pt					
A-570	J.S. Caslow etal	North Hemler Creek	10-16-37	all	pt					
A-395	John C. McMillan	Hemler Creek	1-20-26	100	pt.	3/4" pipeline	1	R	1	

NOTE: R—Denotes Regular Irrigation. F—Flood Irrigation.

Adequate Supply: Yes ..... No ..... Explain .....

Remarks

This pipeline is a joint effort called the Lake Blain Water Users Assocaiation

River Basin

Also in: Plat No. Twp. Rge.	Plat No. Twp. Rge.	Plat No. Twp. Rge.
Plat No. Twp. Rge.	Plat No. Twp. Rge.	Plat No. Twp. Rge.

Information From:
Mr. Poor, Mrs. Janni

6	5	4	3	2	1
7	8	9	10	11	12
18	17	16	15	14	13
19	20	21		23	24
30	29	28	27	26	25
31	32	33	34	35	36

Land Ownership

F-1-A--5M--

County Flathead

T 29N R 20W Plat No. 53

STATE OF MONTANA
STATE ENGINEERS OFFICE
Water Resources Survey

Farm Checked: Date 6-30-64

Photo No. 188-76,87,38

By Dave & Larry

Legal Land Owner A. Harold Small Address Rt. 4, Kalispell

Operator same Address

Water is delivered by:— 1. Private System; 2. Ditch Company; 3. State Project; 4. Federal Project; 5. Irrigation District

App. No. Decree No.	NAME OF APPROPRIATOR TO WHOM DECREED	NAME OF STREAM	Date App. Date Priority	Miner's Inches	In Use	NAME OF DITCH (Water Delivered By)	No.	R/F	Present Irr. Acres	Irrigable Acres
GW10264	A. Harold Small	well	8-5-52	1500gpm	yes	Small spr.	1	S	186	27
A-436	Clifford Haines & Arthur Small	Lake Blain Creek	7-10-47	160	80yes	Platt 66				

NOTE: R—Denotes Regular Irrigation. F--Flood Irrigation.

Adequate Supply: Yes No Explain

Remarks

Mr. Small claims 1/2 the right or 80 miner's inches.

River Basin

Also in: Plat No. 66 Twp. 28N Rge 20W	Plat No. Twp. Rge	Plat No. Twp. Rge
Plat No. Twp. Rge	Plat No. Twp. Rge	Plat No. Twp. Rge

Information From:

Mr. Small

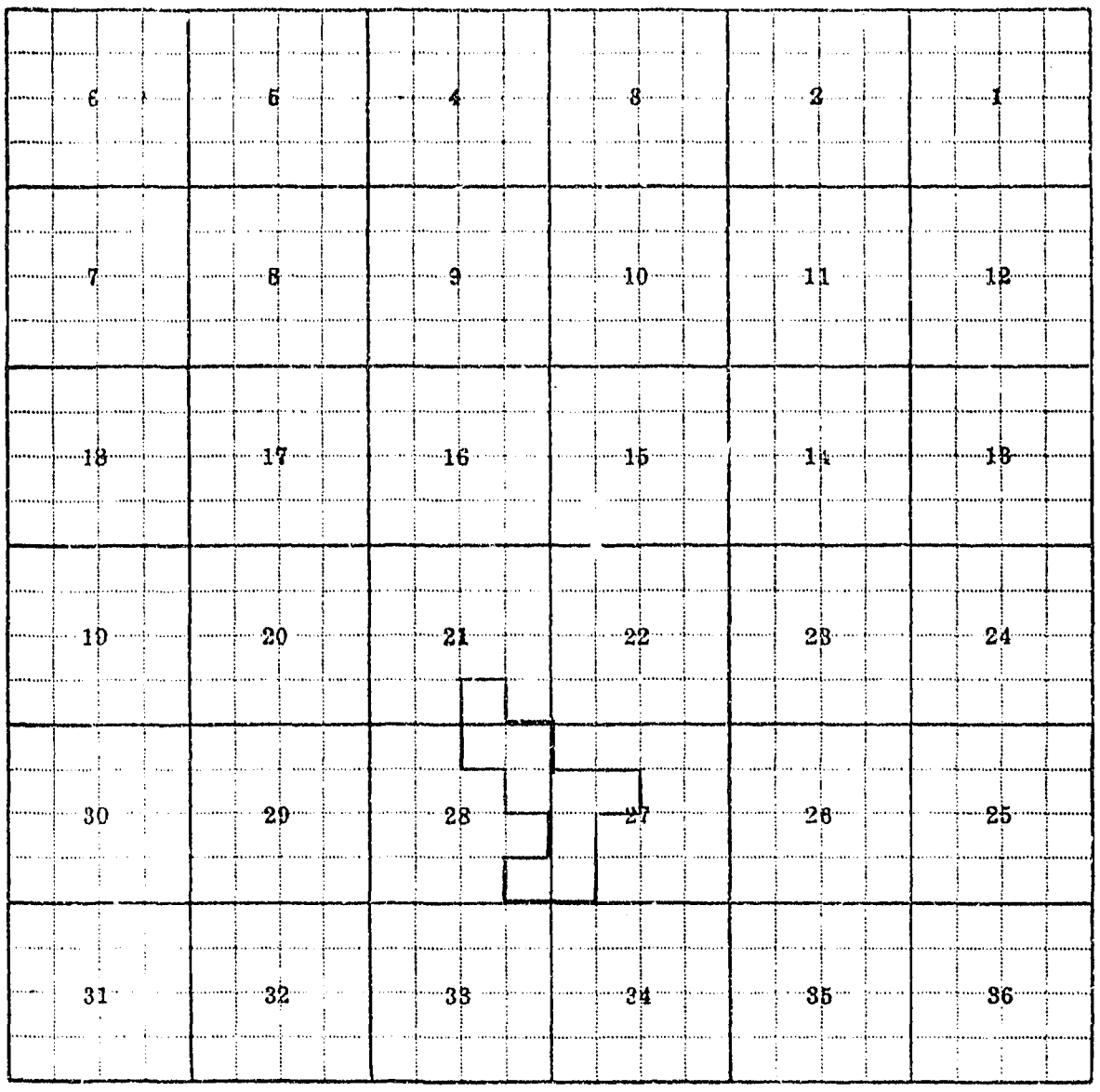

Land Ownership .....

.....

.....

F-1-A--5M--

County. Flathead

T. 29N R. 20W Plat No. 53

STATE OF MONTANA
STATE ENGINEERS OFFICE
Water Resources Survey

Farm Checked: Date 7-3-64

Photo No. 1BB-74,76

By Dave & Larry

Legal Land Owner J. Milton Small Address Rt. 4, Kalispell

Operator U.S. Yaeger Address

Water is delivered by:— 1. Private System; 2. Ditch Company: 3. State Project; 4. Federal Project; 5. Irrigation District

App. No. Decree No.	NAME OF APPROPRIATOR TO WHOM DECREED	NAME OF STREAM	Date App. Date Priority	Miner's Inches	In Use	NAME OF DITCH (Water Delivered By)	No.	R/F	Present Irr. Acres	Irrigable Acres
A-1063	T.B. Conklin	Unnamed Pond	5-1-05	80	yes	Yaeger spr.	1	S	360	
A-1175	Gordon Barnum & Herman Isch	Unnamed Slough	9-8-20	400	no					

NOTE: R—Denotes Regular Irrigation. F—Flood Irrigation.

Adequate Supply: Yes ..... No ..... Explain .....

Remarks

This is for 1/2 of the water right 200 miner's inches (A-1175)

The place of indended use is SW¼ & W½, SE¼ Section 29, 29N 20W belonging to Herman Isch (Now owned by J.M. Yaeger)

River Basin

Also in: Plat No. Twp. Rge.	Plat No. Twp. Rge.	Plat No. Twp. Rge.
Plat No. Twp. Rge.	Plat No. Twp. Rge.	Plat No. Twp. Rge.

Information From:
Mrs. Yaeger & Mr. Smith

6	5	4	3	2	1
7	8	9	10	11	12
18	17	16	15	14	13
19	20	21	22	23	24
30	29	28	27	26	25
31	32	33	34	35	36

Land Ownership .....

F-1-A--5M--

County Flathead

Farm Checked: Date 7-1-64

By Dave & Larry

STATE OF MONTANA
STATE ENGINEERS OFFICE
Water Resources Survey

T 29N R 20W Plat No. 53

Photo No. 1BB-78

Legal Land Owner J.H. & B.U. Snell Address Rt. 4, Kalispell

Operator same Address

Water is delivered by:— 1. Private System; 2. Ditch Company; 3. State Project; 4. Federal Project; 5. Irrigation District

App. No. Decree No.	NAME OF APPROPRIATOR FROM DECREED	NAME OF STREAM	Date App. Date Priority	Miner's Inches	In Use	NAME OF DITCH (Water Delivered By)	No.	R/F	Present Irr. Acres	Irrigable Acres
A-979	J [illegible] Snell	Lake Blaine	7-14-60	4AF	no					

NOTE: R—Denotes Regular Irrigation. F—Flood Irrigation

Adequate Supply: Yes ..... No ..... Explain .....

Remarks .....

..... River Basin .....

Also in: Plat No. ..... Twp. ..... Rge.	Plat No. ..... Twp. ..... Rge.	Plat No. ..... Twp. ..... Rge. .....
Plat No. ..... Twp. ..... Rge.	Plat No. ..... Twp. ..... Rge.	Plat No. ..... Twp. ..... Rge. .....

Information From:

Mrs. Snell

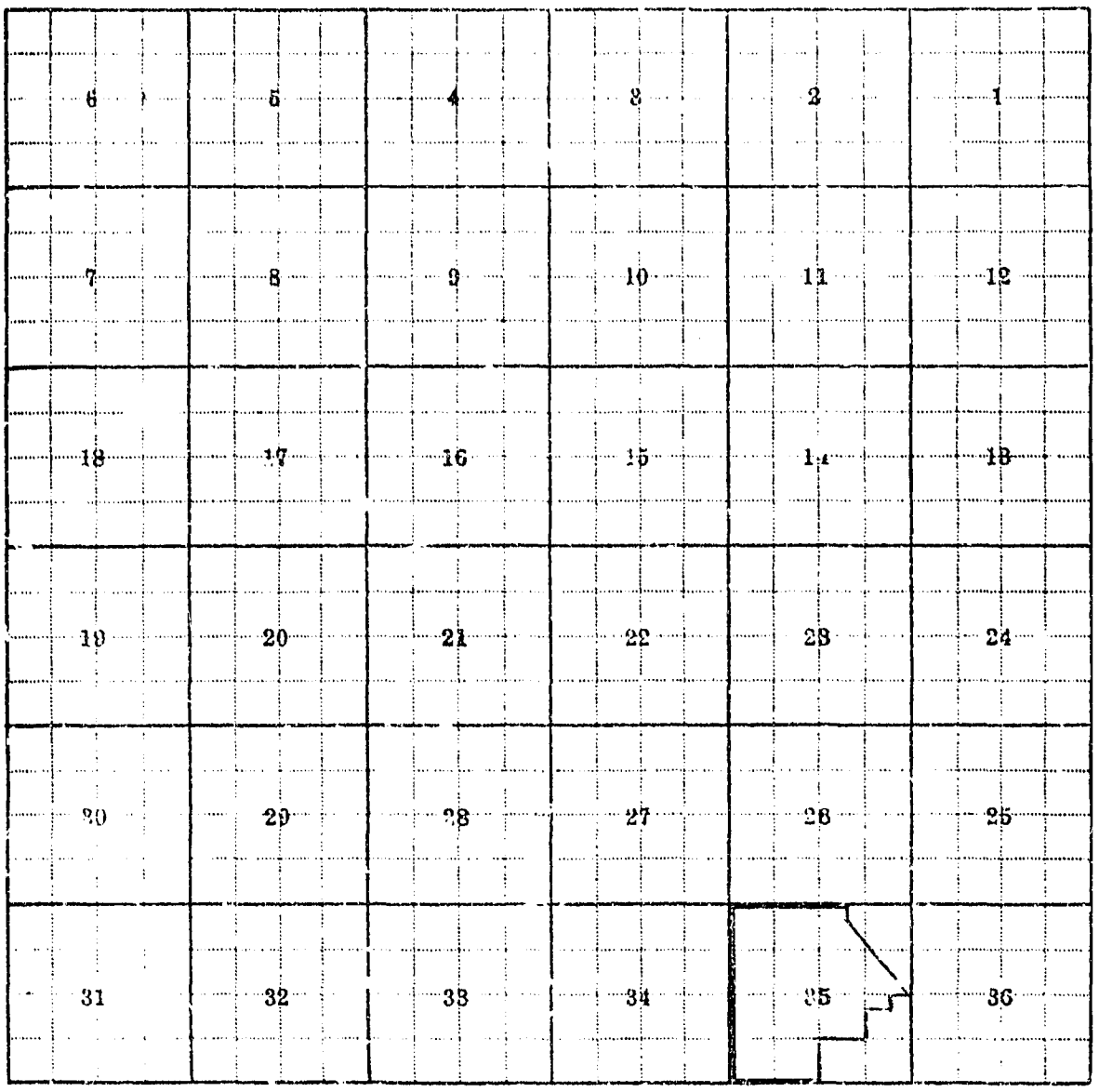

Land Ownership .....

F-1 A--5M-

County Flathead

Farm Checked: Date 7-6-64

By Dave & Larry

STATE OF MONTANA
STATE ENGINEERS OFFICE
Water Resources Survey

T 29N R 20W Plat No 53

Photo No. 2BB-128

Legal Land Owner Iva Mae Stryker Address Rt. 1A, Col. Falls

Operator same Address

Water is delivered by:— 1. Private System; 2. Ditch Company; 3. State Project; 4. Federal Project; 5. Irrigation District

App. No. Decree No.	NAME OF APPROPRIATOR TO WHOM DECREED	NAME OF STREAM	Date App. Date Priority	Miner's Inches	In Use	NAME OF DITCH (Water Delivered By)	No.	R/F	Present Irr. Acres	Irrigable Acres
GW10581	Iva Mae Stryker	well	1955	1200 GPH	dom					
		NO IRRIGATION								

NOTE: R—Denotes Regular Irrigation. F—Flood Irrigation.

Adequate Supply: Yes No Explain

Remarks

River Basin

Also in: Plat No. Twp. Rge.	Plat No. Twp. Rge.	Plat No. Twp. Rge.
Plat No. Twp. Rge.	Plat No. Twp. Rge.	Plat No. Twp. Rge.

Information From:

Mr. Peters

6	5	4	3	2	1
7	8	9	10	11	12
18	17	16	15	14	13
19	20	21	22	23	24
30	29	28	27	26	25
31	32	33	34	35	36

Land Ownership .....

F-1-A--5M--

County Flathead

Farm Checked: Date 8-4-64

By Larry

STATE OF MONTANA
STATE ENGINEERS OFFICE
Water Resources Survey

T 29N R 20W Plat No. 53

Photo No. 1BB-74

Legal Land Owner F.H. & H.R. Sutton Address Rt. 4, Kalispell

Operator same Address

Water is delivered by:— 1. Private System; 2. Ditch Company; 3. State Project; 4. Federal Project; 5. Irrigation District

App. No. Decree No.	NAME OF APPROPRIATOR TO WHOM DECREED	NAME OF STREAM	Date App. Date Priority	Miner's Inches	In Use	NAME OF DITCH (Water Delivered By)	No.	R/F	Present Irr. Acres	Irrigable Acres
A-1174	Gordon Barnum & Herman Isch	Unnamed Slough	9-8-20	400	no					
		NO IRRIGATION								

NOTE: R—Denotes Regular Irrigation. F--Flood Irrigation.

Adequate Supply: Yes No Explain

Remarks

This is for 1/2 of the right A-1175

For land in the SW¼ Sec.30, 29N, 20W., and N½ Sec.31 owned by F.H. & H.R. Sutton

River Basin

Also in: Plat No. Twp. Rge.	Plat No. Twp. Rge	Plat No. Twp. Rge
Plat No. Twp. Rge.	Plat No. Twp. Rge	Plat No. Twp. Rge.

Information From:

Mrs. Sutton

6	5	4	3	2	1
7	8	9	10	11	12
18	17	16	15	14	13
19	20	21	22	23	24
30	29	28	27	26	25
31	32	33	34	35	36

Land Ownership

F-1-A--5M--

County Flathead

Farm Checked: Date

By Dave & Larry

STATE OF MONTANA
STATE ENGINEER'S OFFICE
Water Resources Survey

T 29N R 23W Plat No. 53

Photo No. 2BL-126

Legal Land Owner Stanley A. Taylor Address Rt. 1A, Col. Falls

Operator same Address

Water is delivered by:— 1. Private System; 2. Ditch Company; 3. State Project; 4. Federal Project; 5. Irrigation District

App. No. Decree No.	NAME OF APPROPRIATOR TO WHOM DECREED	NAME OF STREAM	Date App. Date Priority	Miner's Inches	In Use	NAME OF DITCH (Water Delivered By)	No.	R/F	Present Irr. Acres	Irrigable Acres
GW10286	Stanley A. Taylor	well	1945	200gal	dom					
		NO IRRIGATION								

NOTE: R—Denotes Regular Irrigation. F—Flood Irrigation.

Adequate Supply: Yes No Explain

Remarks

River Basin

Also in: Plat No. Twp. Rge	Plat No. Twp. Rge	Plat No. Twp. Rge
Plat No. Twp. Rge	Plat No. Twp. Rge	Plat No. Twp. Rge

Information From:
Mr. Burts

6	5	4	3	2	1
7	8	9	10	11	12
18	17	16	15	14	13
19	20	21	22	23	24
30	29	28	27	26	25
31	32	33	34	35	36

Land Ownership .....

F-1-A--5M--

County Flathead

T 29N R 20W Plat No. 53

STATE OF MONTANA
STATE ENGINEERS OFFICE
Water Resources Survey

Farm Checked: Date 6-30-64

Photo No. 1BB-87

By Dave & Larry

Legal Land Owner C.P. & B. Watts Address Rt. 1A, Col. Falls

Operator same Address

Water is delivered by:— 1. Private System; 2. Ditch Company; 3. State Project; 4. Federal Project; 5. Irrigation District

App. No. Decree No.	NAME OF APPROPRIATOR TO WHOM DECREED	NAME OF STREAM	Date App. Date Priority	Miner's Inches	In Use	NAME OF DITCH (Water Delivered By)	No.	R/F	Present Irr. Acres	Irrigable Acres
A-139	C.D. Hansen	Blain (Mooring) Creek	6-10-31	200	dom					
A-1124	Albert C. Sheldon	Unnamed Creek	11-3-83	200	dom/pt					
		NO IRRIGATION								

NOTE: R—Denotes Regular Irrigation. F—Flood Irrigation.

Adequate Supply: Yes No Explain

Remarks

River Basin

Also in: Plat No. Twp. Rge.	Plat No. Twp. Rge.	Plat No. Twp. Rge.
Plat No. Twp. Rge.	Plat No. Twp. Rge.	Plat No. Twp. Rge.

Information From: Mrs. Watts

6	5	4	3	2	1
7	8	9	10	11	12
18	17	16	15	14	13
19	20	21	22	23	24
30	29	28	27	26	25
31	32	33	34	35	36

Land Ownership

F-1-A--5M--

County Flathead

Farm Checked: Date 7-1-64

By Dave & Larry

STATE OF MONTANA
STATE ENGINEERS OFFICE
Water Resources Survey

T 29N R 20W Plat No. 53

Photo No. 1BB-85,78,76

Legal Land Owner Earl Weaver Jr. Address Rt. 1A, Col. Falls

Operator same Address

Water is delivered by:— 1. Private System; 2. Ditch Company; 3. State Project; 4. Federal Project; 5. Irrigation District

App. No. Decree No.	NAME OF APPROPRIATOR TO WHOM DECREED	NAME OF STREAM	Date App. Date Priority	Miner's Inches	In Use	NAME OF DITCH (Water Delivered By)	No.	R/F	Present Irr. Acres	Irrigable Acres
A-1339	Chas. Seek	Unnamed Spring	8-8-06	2000						
A-1306	Ole Moe	Unnamed Spring	3-27-09	2000	yes/pt					
A-1124	Albert C. Sheldon	Unnamed Creek	11-3-83	200	yes/pt	Weaver spr.	1	S	2	

NOTE: R—Denotes Regular Irrigation. F—Flood Irrigation.

Adequate Supply: Yes ..... No ..... Explain .....

Remarks .....

..... River Basin .....

Also in: Plat No.	Twp.	Rge.	Plat No.	Twp.	Rge.	Plat No.	Twp.	Rge.
Plat No.	Twp.	Rge.	Plat No.	Twp.	Rge.	Plat No.	Twp.	Rge.

Information From:
Mr. Weaver

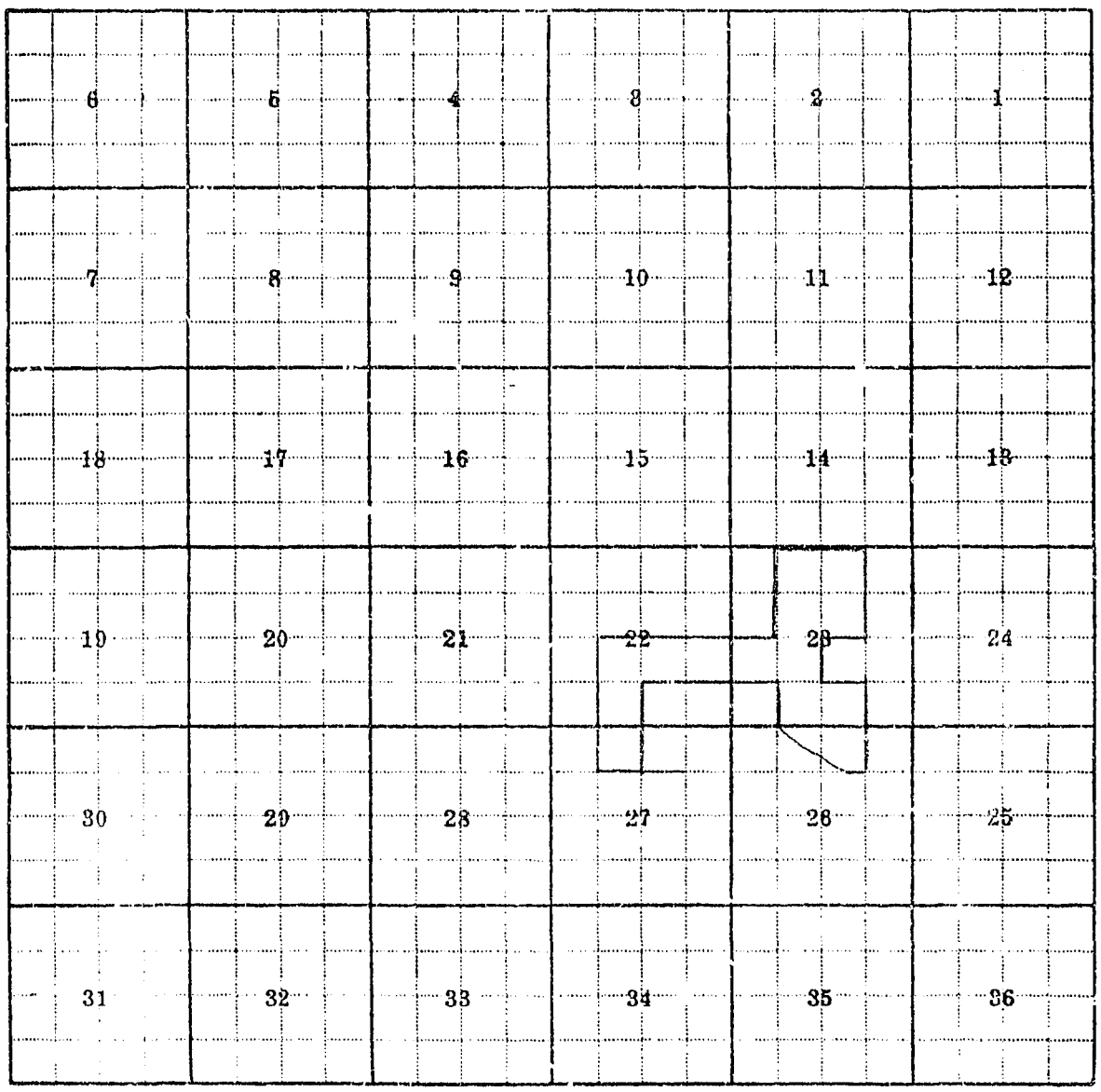

Land Ownership

F-1-A—5M—

County Flathead

Farm Checked: Date 6-29-64

By Dave & Larry

STATE OF MONTANA
STATE ENGINEERS OFFICE
Water Resources Survey

T 29N R 20W Plat No. 53

Photo No. 2BB-126,125

Legal Land Owner M.P & A. Weaver Address Rt. 1A, Col. Falls

Operator same Address

Water is delivered by:— 1. Private System; 2. Ditch Company; 3. State Project; 4. Federal Project; 5. Irrigation District

App. No. Decree No.	NAME OF APPROPRIATOR TO WHOM DECREED	NAME OF STREAM	Date App Date Priority	Miner's Inches	In Use	NAME OF DITCH (Water Delivered By)	No.	R/F	Present Irr. Acres	Irrigable Acres
A-163	John Broken	Browns (lost) Creek	5-31-35	100	yes					
A-488	Richard Browne	Lost Creek	7-26-94	1000	yes	Weaver ditch	1	R	11	

NOTE: R--Denotes Regular Irrigation. F—Flood Irrigation.

Adequate Supply: Yes ..... No ..... Explain .....

Remarks .....

..... River Basin .....

Also in: Plat No.	Twp.	Rge.	Plat No.	Twp.	Rge.	Plat No.	Twp.	Rge.
Plat No.	Twp.	Rge.	Plat No.	Twp.	Rge.	Plat No.	Twp.	Rge.

Information From:
Mrs. Weaver