F-1-A-5M-

County Flathead

Farm Checked: Date 5-29-64

By Pete

STATE OF MONTANA
STATE ENGINEERS OFFICE
Water Resources Survey

T. 29N R 22W Plat No. 51

Photo No. 1BB-67,65

Legal Land Owner Paul Grosswiler Address Kalispell

Operator Same Address

Water is delivered by:— 1 Private System; 2. Ditch Company; 3. State Project; 4. Federal Project; 5. Irrigation District

App. No. Decree No.	NAME OF APPROPRIATOR TO WHOM DECREED	NAME OF STREAM	Date App Date Priority	Miner's Inches	In Use	NAME OF DITCH (Water Delivered By)	No.	R/F	Present Irr. Acres	Irrigable Acres
A-19	Ashley Irr. Dist.	Ashley Creek	6-15-10	5000	yes	Ashley ditch	1	R	542	
A-971	"	Ashley Lake	8-15-10	2000	yes	Grosswiler sys. & pump				

NOTE: R—Denotes Regular Irrigation. F—Flood Irrigation.

Adequate Supply: Yes No Explain

Remarks

Ashely Irr. Dist.	SW¼	SW¼	Sec. 26	35.20
	SE¼	SW¼		11.71
	NE¼	NW¼	27	40
	NW¼	NW¼		10
	SW¼	NW¼		33.08
	NW¼	NW¼		12.60
	SE¼	NE¼	34	38.79
	NE¼	NE¼		39.10
	NE¼	NE¼	35	40
	SE¼	NE¼		40
	NE¼	NW¼		40
	SE¼	NW¼		40
	SW¼	NE¼		40

River Basin

Also in: Plat No. 64 Twp. 28N Rge 22W | Plat No. Twp. Rge | Plat No. Twp. Rge
Plat No. Twp. Rge | Plat No. Twp. Rge | Plat No. Twp. Rge

Information From:
Paul Grosswiler

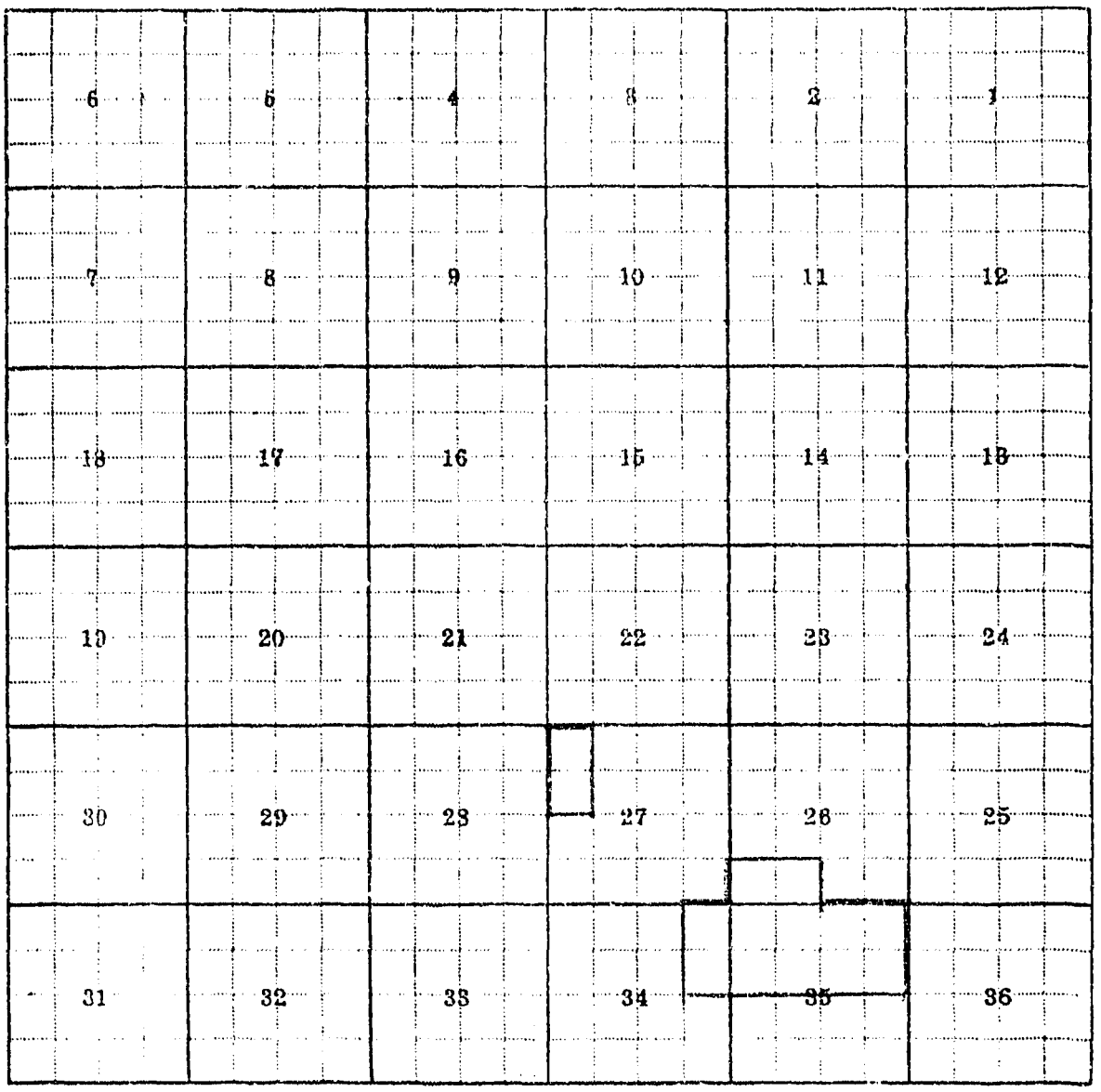

Land Ownership

F-1-A-5M

County Flathead

Farm Checked: Date 5-29-64

By Pete

STATE OF MONTANA
STATE ENGINEERS OFFICE
Water Resources Survey

T 29N R 22W Plat No. 51

Photo No. 1BB-65

Legal Land Owner A. Grovo Address

Operator Paul Grosswiler Address Kalispell

Water is delivered by:— 1. Private System; 2. Ditch Company; 3. State Project; 4. Federal Project; 5. Irrigation District

App. No. Decree No.	NAME OF APPROPRIATOR TO WHOM DECREED	NAME OF STREAM	Date App. Date Priority	Miner's Inches	In Use	NAME OF DITCH (Water Delivered By)	No.	R/F	Present Irr. Acres	Irrigable Acres
A-19	Ashley Irr. Dist.	Ashley Creek	8-15-10	5000	yes	Grosswiler spr.	5	R	155	
A-971	Ashley Irr. Dist.	Ashley Lake	8-15-10	20000	yes					

NOTE: R—Denotes Regular Irrigation. F—Flood Irrigation.

Adequate Supply: Yes No Explain

Remarks Sec. 27

Ashley Irr. Dist. E½ SW¼ SE¼ 19 acres

E½ NE¼ SE¼ 19.46 acres

River Basin

Also in: Plat No.	Twp.	Rge.	Plat No.	Twp.	Rge.	Plat No.	Twp.	Rge.
Plat No.	Twp.	Rge.	Plat No.	Twp.	Rge.	Plat No.	Twp.	Rge.

Information From:

Paul Grosswiler

6	5	4	3	2	1
7	8	9	10	11	12
18	17	16	15	14	13
19	20	21	22	23	24
30	29	28	27	26	25
31	32	33	34	35	36

Land Ownership .....

F-1-A-5M-

County Flathead

Farm Checked: Date 7-6-64

By Pete

STATE OF MONTANA
STATE ENGINEERS OFFICE
Water Resources Survey

T 29N R 22W Plat No. 51

Photo No. 1BB-67

Legal Land Owner O. & M. Hadley Address Kalispell

Operator same Address

Water is delivered by:-- 1. Private System; 2. Ditch Company; 3. State Project; 4 Federal Project; 5. Irrigation District

App. No. Decree No.	NAME OF APPROPRIATOR TO WHOM DECREED	NAME OF STREAM	Date App. Date Priority	Miner's Inches	In Use	NAME OF DITCH (Water Delivered By)	No.	R/F	Present Irr. Acres	Irrigable Acres
A.247	Joseph Brew	Stillwater River	3-7-38	60	yes	yard,garden				
A-793	W.H. Reed	"	12-1-98	1200	part					

NOTE. R—Denotes Regular Irrigation. F—Flood Irrigation.

Adequate Supply: Yes No Explain

Remarks

River Basin

Also in: Plat No. Twp. Rge.	Plat No. Twp. Rge.	Plat No. Twp. Rge.
Plat No. Twp. Rge.	Plat No. Twp. Rge.	Plat No. Twp. Rge.

Information From:

Oscar Hadley

6	5	4	3	2	1
7	8	9	10	11	12
18	17	16	15	14	13
19	20	21	22	23	24
30	29	28	27	26	25
31	32	33	34	35	36

Land Ownership .....

F-1-A -5M-

County Flathead

Farm Checked: Date 6-26-64

By Pete

STATE OF MONTANA
STATE ENGINEERS OFFICE
Water Resources Survey

T 29N R 22W Plat No. 51

Photo No. 3BB-188,1BB-98

Legal Land Owner J.A. Hanson Address Kalispell

Operator same Address

Water is delivered by:— 1. Private System; 2. Ditch Company; 3. State Project; 4. Federal Project; 5. Irrigation District

App. No. Decree No.	NAME OF APPROPRIATOR TO WHOM DECREED	NAME OF STREAM	Date App. Date Priority	Miner's Inches	In Use	NAME OF DITCH (Water Delivered By)	No.	R/F	Present Irr. Acres	Irrigable Acres
GW10312	James A. Hanson	well		10gpm	dom					
GW10313	"	"		1000gpm	stk					
GW10311	"	"		200gpm	stk					

NOTE: R—Denotes Regular Irrigation. F—Flood Irrigation.

Adequate Supply: Yes No Explain

Remarks

River Basin

Also in:								
Plat No.	Twp.	Rge.	Plat No.	Twp.	Rge.	Plat No.	Twp.	Rge.
Plat No.	Twp.	Rge.	Plat No.	Twp.	Rge.	Plat No.	Twp.	Rge.

Information From:
Mr. Hanson

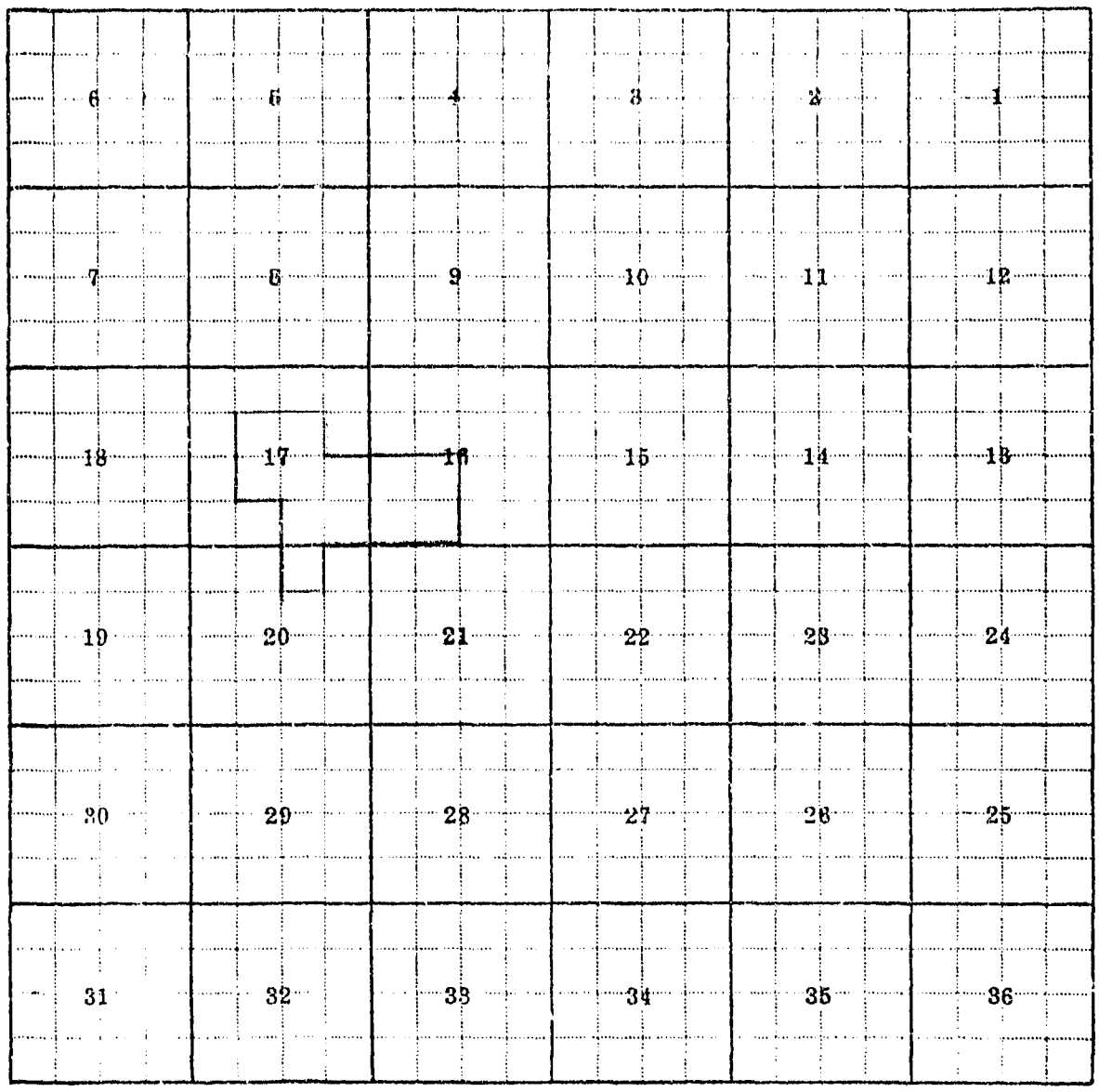

6	5	4	3	2	1
7	8	9	10	11	12
18	17	16	15	14	13
19	20	21	22	23	24
30	29	28	27	26	25
31	32	33	34	35	36

Land Ownership .....

F-1-A—5M—

County Flathead

Farm Checked: Date 6-25-64

By Pete

STATE OF MONTANA
STATE ENGINEERS OFFICE
Water Resources Survey

T 29N R 22W Plat No. 51

Photo No. 2BB-137

Legal Land Owner R.F. & K.W. Harvey Address Kalispell

Operator same Address

Water is delivered by:— 1. Private System; 2. Ditch Company; 3. State Project; 4. Federal Project; 5. Irrigation District

App. No. Decree No.	NAME OF APPROPRIATOR TO WHOM DECREED	NAME OF STREAM	Date App. Date Priority	Miner's Inches	In Use	NAME OF DITCH (Water Delivered By)	No.	R/F	Present Irr. Acres	Irrigable Acres
A-528	Elmer E. Stott	Merton Spring Creek	8-17-29	560	pt					
A-529	"	"	9-29-14	240	yes					
GW9953	Robt. Harvey	Spring	5-9-14	240		Harvey spr. & pump			91	

NOTE: R—Denotes Regular Irrigation. F—Flood Irrigation.

Adequate Supply: Yes ..... No ..... Explain .....

Remarks .....

..... River Basin .....

Also in:								
Plat No.	Twp.	Rge.	Plat No.	Twp.	Rge.	Plat No.	Twp.	Rge.
Plat No.	Twp.	Rge.	Plat No.	Twp.	Rge.	Plat No.	Twp.	Rge.

Information From:

Bob Harvey

6	5	4	3	2	1
7	8	9	10	11	12
18	17	16	15	14	13
19	20	21	22	23	24
30	29	28	27	26	25
31	32	33	34	35	36

Land Ownership .....

F-1-A-5M-

County Flathead

Farm Checked: Date 6-18-64

By Larry

STATE OF MONTANA
STATE ENGINEERS OFFICE
Water Resources Survey

T. 29N R. 22W Plat No. 51

Photo No. 28B-157,137

Legal Land Owner H.J. & Ruth Horn Address Rt. 1, Whitefish

Operator Address

Water is delivered by:— 1. Private System; 2. Ditch Company; 3. State Project; 4. Federal Project; 5. Irrigation District

App. No. Decree No.	NAME OF APPROPRIATOR TO WHOM DECREED	NAME OF STREAM	Date App. Date Priority	Miner's Inches	In Use	NAME OF DITCH (Water Delivered By)	No.	R/F	Present Irr. Acres	Irrigable Acres
A-1095	John J. Horn	Unnamed Creek	3-7-50	100	stk					
A-768	"	Stillwater River	3-7-50	100	stk					
A-1277	"	Unnamed Spring	3-7-50	100	stk					

NOTE: R—Denotes Regular Irrigation. F—Flood Irrigation.

Adequate Supply: Yes No Explain

Remarks

River Basin

Also in: Plat No. 41 Twp. 30N Rge. 22W	Plat No. Twp. Rge.	Plat No. Twp. Rge.
Plat No. Twp. Rge.	Plat No. Twp. Rge.	Plat No. Twp. Rge.

Information From:

Mr. Horn

6	5	4	3	2	1
7	8	9	10	11	12
18	17	16	15	14	13
19	20	21	22	23	24
30	29	28	27	26	25
31	32	33	34	35	36

Land ownership .....

F-1-A--5M--

County Flathead

Farm Checked: Date 7-2-64

By Pete

STATE OF MONTANA
STATE ENGINEERS OFFICE
Water Resources Survey

T 29N R 22W Plat No. 51

Photo No. 1BB-67

Legal Land Owner Johnson Brothers Address Kalispell

Operator same Address

Water is delivered by:— 1. Private System; 2. Ditch Company; 3. State Project; 4. Federal Project; 5. Irrigation District

App. No. Decree No.	NAME OF APPROPRIATOR TO WHOM DECREED	NAME OF STREAM	Date App. Date Priority	Miner's Inches	In Use	NAME OF DITCH (Water Delivered By)	No.	R/F	Present Irr. Acres	Irrigable Acres
A-772	N.E.Johnson & Sons	Stillwater River	1-30-50	75	yes	Johnson spr.	1	R	425	
A 793	H.W. Reed	"	12-1-98	1200	pt/yes					
A-19	Ashley Irr. Dist.	Ashley Creek	8-15-10	5000	no					
A-971	"	Ashley Lake	8-15-10	20000	no					

NOTE: R—Denotes Regular Irrigation. F—Flood Irrigation.

Adequate Supply: Yes No Explain

Remarks

Ashely Irr. Dist. 40 Acres in SW¼ SW¼ ~~Sec~~Sec.25

River Basin

Also in: Plat No. Twp. Rge.	Plat No. Twp. Rge.	Plat No. Twp. Rge.
Plat No. Twp. Rge.	Plat No. Twp. Rge.	Plat No. Twp. Rge.

Information From:

Mrs. Johnson

6	5	4	3	2	1
7	8	9	10	11	12
18	17	16	15	14	13
19	20	21	22	23	24
30	29	28	27	26	25
31	32	33	34	35	36

Land Ownership

F-1-A--5M--

County Flathead

Farm Checked: Date 7-1-64

By Pete

STATE OF MONTANA
STATE ENGINEERS OFFICE
Water Resources Survey

T. 29N R. 22W Plat No. 51

Photo No. 188-63

Legal Land Owner A. & F. Keller Address Kalispell

Operator same Address

Water is delivered by:— 1. Private System; 2. Ditch Company; 3. State Project; 4. Federal Project; 5. Irrigation District

App. No. Decree No.	NAME OF APPROPRIATOR TO WHOM DECREED	NAME OF STREAM	Date App. Date Priority	Miner's Inches	In Use	NAME OF DITCH (Water Delivered By)	No.	R/F	Present Irr. Acres	Irrigable Acres
A-468	Rudolph Burkhardt	Little Lost Creek	3-23-91	160	yes	Keller pump & spr	1	R	53	
A-469	"	"	6-5-11	100	yes					
A-470	John Campbell	"	7-14-03	50	no					

NOTE. R—Denotes Regular Irrigation. F—Flood Irrigation.

Adequate Supply: Yes ..... No ..... Explain .....

Remarks .....

..... River Basin .....

Also in: Plat No. ..... Twp. ..... Rge	Plat No. ..... Twp. ..... Rge	Plat No. ..... Twp. ..... Rge .....
Plat No. ..... Twp. ..... Rge	Plat No. ..... Twp. ..... Rge	Plat No. ..... Twp. ..... Rge .....

Information From:

Alvin Keller

6	5	4	3	2	1
7	8	9	10	11	12
18	17	16	15	14	13
19	20	21	22	23	24
30	29	28	27	26	25
31	32	33	34	35	36

Land Ownership

F-1-A-5M-

County Flathead

Farm Checked: Date 7-3-64

By Pete

T. 29N R. 22W Plat No. 51

Photo No. 18b-98

STATE OF MONTANA
STATE ENGINEERS OFFICE
Water Resources Survey

Legal Land Owner C.A. Keller Address

Operator Henry Keller Address Kalispell

Water is delivered by:— 1. Private System; 2. Ditch Company; 3. State Project; 4. Federal Project; 5. Irrigation District

App. No. Decree No.	NAME OF APPROPRIATOR TO WHOM DECREED	NAME OF STREAM	Date App. Date Priority	Miner's Inches	In Use	NAME OF DITCH (Water Delivered By)	No.	R/F	Present Irr. Acres	Irrigable Acres
A-1030	Chas. A. Keller	Lavelle Lake	10-26-20	40	no/pt					

NOTE: R—Denotes Regular Irrigation. F—Flood Irrigation.

Adequate Supply: Yes No Explain

Remarks

River Basin

Also in: Plat No. Twp. Rge. | Plat No. Twp. Rge. | Plat No. Twp. Rge.
Plat No. Twp. Rge. | Plat No. Twp. Rge. | Plat No. Twp. Rge.

Information From:
Don Keller

6	5	4	3	2	1
7	8	9	10	11	12
18	17	16	15	14	13
19	20	21	22	23	24
30	29	28	27	26	25
31	32	33	34	35	36

Land Ownership .....

F-1-A-5M--

County Flathead

Farm Checked: Date 5-29-64

By Fete

STATE OF MONTANA
STATE ENGINEERS OFFICE
Water Resources Survey

T 29N R 22W Plat No. 51

Photo No. 1BB-65,98

Legal Land Owner C.A. & M.E. Keller Address

Operator Paul Grosswiler Address Kalispell

Water is delivered by:— 1. Private System; 2. Ditch Company; 3. State Project; 4. Federal Project; 5. Irrigation District

App. No. Decree No.	NAME OF APPROPRIATOR TO WHOM DECREED	NAME OF STREAM	Dat App. Date Priority	Miner's Inches	In Use	NAME OF DITCH (Water Delivered By)	No.	R/F	Present Irr. Acres	Irrigable Acres
A-973	John A.&Robt.Falle	Barta Lake	4-19-57	60	yes	Grosswiler pump & spr	1	R	172	
A-974	"	"	6-15-58	90	yes					

NOTE: R—Denotes Regular Irrigation. F--Flood Irrigation.

Adequate Supply: Yes No Explain

Remarks

River Basin

Also in: Plat No. Twp. Rge.	Plat No. Twp. Rge.	Plat No. Twp. Rge.
Plat No. Twp. Rge.	Plat No. Twp. Rge.	Plat No. Twp. Rge.

Information From:
Paul Grosswiler

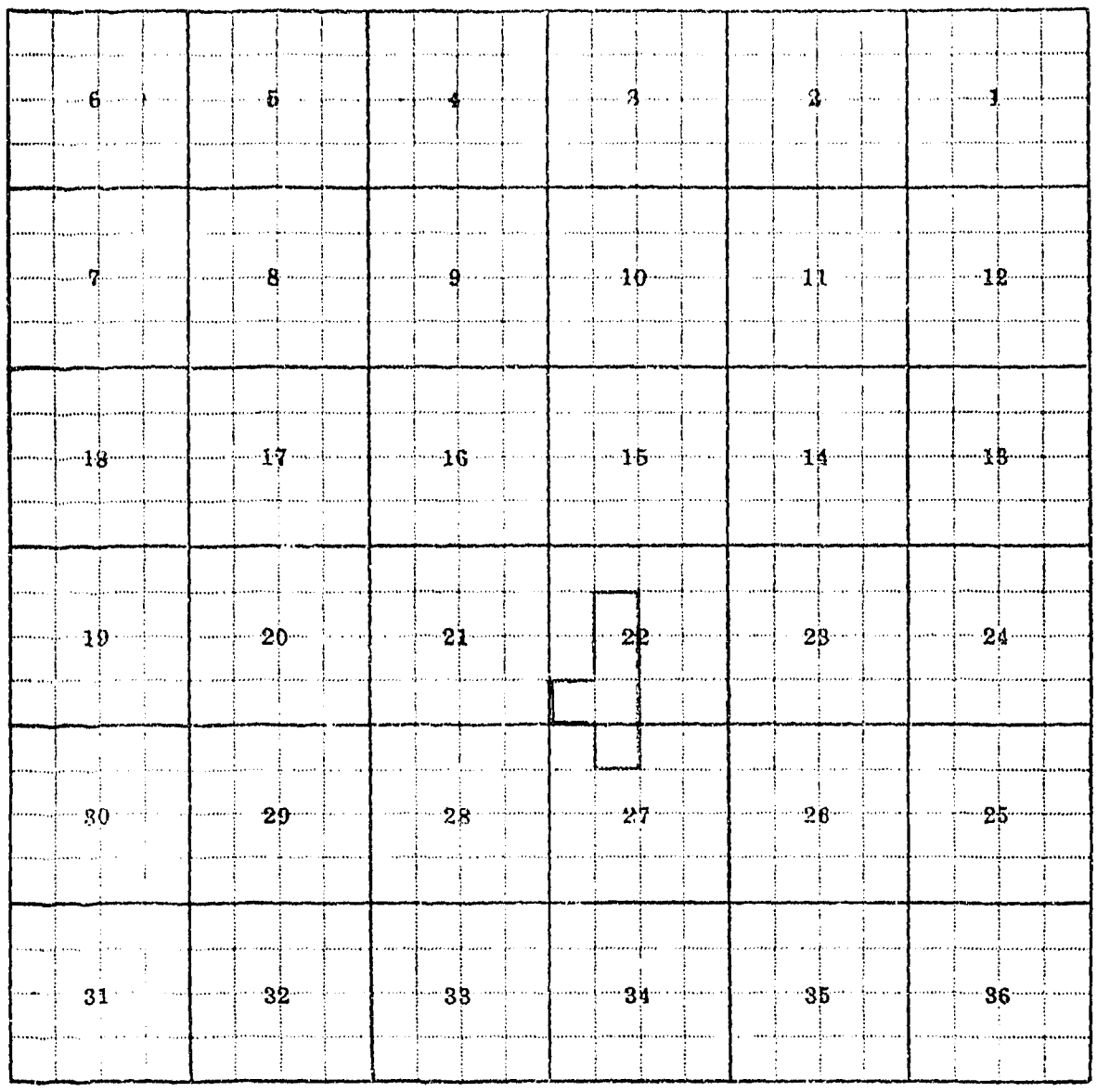

Land Ownership .....

F-1-A—5M—

County Flathead

Farm Checked: Date 7-3-64

By Pete

STATE OF MONTANA
STATE ENGINEERS OFFICE
Water Resources Survey

T 29N R 22W Plat No. 51

Photo No. 1BB-65,98,2BB-135

Legal Land Owner H.A. & M. Keller Address Kalispell

Operator same Address

Water is delivered by:— 1. Private System; 2. Ditch Company; 3. State Project; 4. Federal Project; 5. Irrigation District

App. No. Decree No.	NAME OF APPROPRIATOR TO WHOM DECREED	NAME OF STREAM	Date App. Date Priority	Miner's Inches	In Use	NAME OF DITCH (Water Delivered By)	No.	R/F	Present Irr. Acres	Irrigable Acres
A-1030	Chas. H. Keller	Lavelle Lake	10-26-20	40	no/pt					
A-19	Ashley Irr. Dist.	Ashley Creek	8-15=10	5000	no	Ashley ditch	5	R		17
A-1038	Henry A. Keller	Moon Lake	12-18-61	4	stk					
A-971	Ashley Irr. Dist.	Ashley Lake	8-15-10	20000	no					

NOTE: R—Denotes Regular Irrigation. F—Flood Irrigation.

Adequate Supply: Yes No Explain

Remarks

Ashley Irr. Dist. E½ E½ NE¼ NE¼ Sec.27 9.97
SE¼ NE¼ 39.10
E½ E½ SW¼ NE¼ 9.95
NE¼ NE¼ 39.18

River Basin

Also in: Plat No. Twp. Rge.	Plat No. Twp. Rge.	Plat No. Twp. Rge.
Plat No. Twp. Rge.	Plat No. Twp. Rge.	Plat No. Twp. Rge.

Information From:
Don Keller

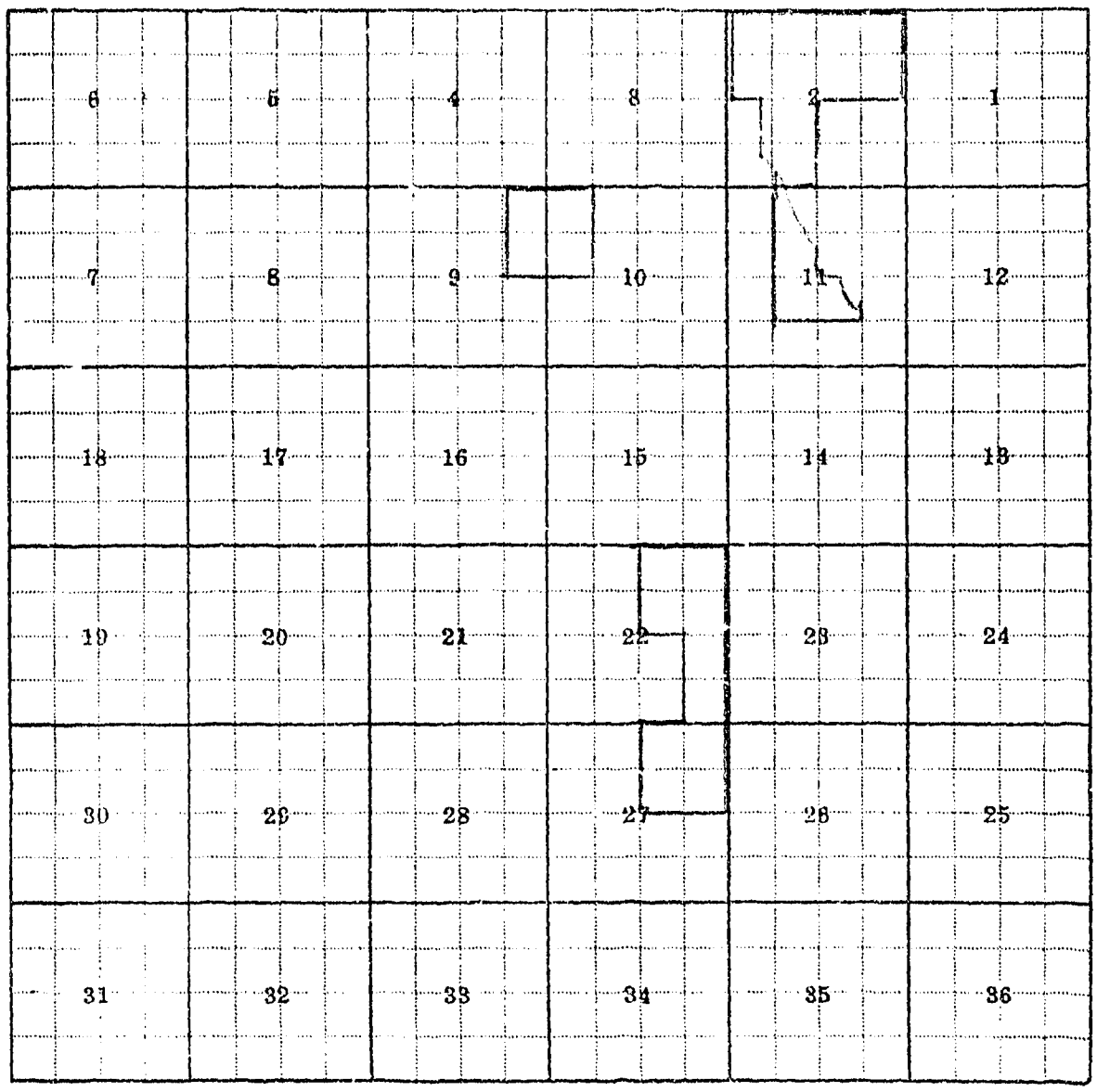

Land Ownership

F-1-A--5M--

Count' Flathead

Farm ecked: Date 6-29-64

By Pete

STATE OF MONTANA
STATE ENGINEERS OFFICE
Water Resources Survey

T. 29N R. 22W Plat No. 51

Photo No. 2BB-135

Legal Land Owner H.W. & L.M. Koenig Address Kalispell

Operator same Address

Water is delivered by:— 1. Private System; 2. Ditch Company; 3. State Project; 4. Federal Project; 5. Irrigation District

App. No. Decree No.	NAME OF APPROPRIATOR TO WHOM DECREED	NAME OF STREAM	Date App. Date Priority	Miner's Inches	In Use	NAME OF DITCH (Water Delivered By)	No.	R/F	Present Irr. Acres	Irrigable Acres
A-777	Herbert W. Koenig	Stillwater River	8-10-53	120	yes	Koenig pump & spr.	1	R	116	

NOTE: R—Denotes Regular Irrigation. F—Flood Irrigation.

Adequate Supply: Yes No Explain

Remarks These pipes are only mains--not buried below ground. Picked up in fall.

River Basin

Also in: Plat No. Twp. Rge	Plat No. Twp. Rge	Plat No. Twp. Rge
Plat No. Twp. Rge	Plat No. Twp. Rge	Plat No. Twp. Rge

Information From:

Wanda Koenig

6	5	4	3	2	1
7	8	9	10	11	12
18	17	16	15	14	13
19	20	21	22	23	24
30	29	28	27	26	25
31	32	33	34	35	36

Land Ownership .....

F-1-A--5M--

County Flathead

Farm Checked: Date 6-29-64

By Pete

Legal Land Owner W. Koenig Address

Operator Herbert Koenig Address Kalispell

STATE OF MONTANA
STATE ENGINEERS OFFICE
Water Resources Survey

T. 29N R. 22W Plat No. 51

Photo No. 1BB-96

Water is delivered by:-- 1. Private System; 2. Ditch Company; 3. State Project; 4. Federal Project; 5. Irrigation District

App. No. Decree No.	NAME OF APPROPRIATOR TO WHOM DECREED	NAME OF STREAM	Date App. Date Priority	Miner's Inches	In Use	NAME OF DITCH (Water Delivered By)	No.	R/F	Present Irr. Acres	Irrigable Acres
A-776	Elmer & Wm. Koenig	Stillwater River	5-21-37	200	yes	Koenig pump & spr.	1	R	135	

NOTE: R—Denotes Regular Irrigation. F—Flood Irrigation.

Adequate Supply: Yes No Explain

Remarks

River Basin

Also in: Plat No. Twp. Rge.	Plat No. Twp. Rge.	Plat No. Twp. Rge.
Plat No. Twp. Rge.	Plat No. Twp. Rge.	Plat No. Twp. Rge.

Information From:
Wanda Koenig

6	5	4	3	2	1
7	8	9	10	11	12
18	17	16	15	14	13
19	20	21	22	23	24
30	29	28	27	26	25
31	32	33	34	35	36

Land Ownership

F-1-A-5M—

County Flathead

Farm Checked: Date 6-29-64

By Pete

STATE OF MONTANA
STATE ENGINEERS OFFICE
Water Resources Survey

T 29N R 22W Plat No. 51

Photo No. 1BB-96,2BB-135

Legal Land Owner Wanda Koenig Address Kalispell

Operator Herbert Koenig Address

Water is delivered by:— 1. Private System; 2. Ditch Company; 3. State Project; 4. Federal Project; 5. Irrigation District

App. No. Decree No.	NAME OF APPROPRIATOR TO WHOM DECREED	NAME OF STREAM	Date App. Date Priority	Miner's Inches	In Use	NAME OF DITCH (Water Delivered By)	No.	R/F	Present Irr. Acres	Irrigable Acres
A-778	William F. Koenig	Stillwater River	8-10-53	120	yes	Koenig pump & spr.	1	R	163	

NOTE: R—Denotes Regular Irrigation. F—Flood Irrigation.

Adequate Supply: Yes ..... No ..... Explain .....

Remarks .....

..... River Basin .....

Also in: Plat No. ..... Twp. ..... Rge.	Plat No. ..... Twp. ..... Rge.	Plat No. ..... Twp. ..... Rge. .....
Plat No. ..... Twp. ..... Rge.	Plat No. ..... Twp. ..... Rge.	Plat No. ..... Twp. ..... Rge. .....

Information From:

Wanda Koenig

6	5	4	3	2	1
7	8	9	10	11	12
18	17	16	15	14	13
19	20	21	22	23	24
30	29	28	27	26	25
31	32	33	34	35	36

Land Ownership

F-1-A--5M--

County Flathead

Farm Checked: Date 6-26-64

By Pete

Legal Land Owner Fred H. Krueger

Operator same

STATE OF MONTANA
STATE ENGINEERS OFFICE
Water Resources Survey

T. 29N R. 22W Plat No. 51

Photo No. 1BB-96

Address Kalispell

Address

Water is delivered by:— 1. Private System; 2. Ditch Company; 3. State Project; 4. Federal Project; 5. Irrigation District

App. No. Decree No.	NAME OF APPROPRIATOR TO WHOM DECREED	NAME OF STREAM	Date App. Date Priority	Miner's Inches	In Use	NAME OF DITCH (Water Delivered By)	No.	R/F	Present Irr. Acres	Irrigable Acres
GW 10917	Fred H. Krueger			5gpm	dom					

NOTE: R—Denotes Regular Irrigation. F--Flood Irrigation.

Adequate Supply: Yes ..... No ..... Explain .....

Remarks .....

..... River Basin .....

Also in: Plat No. ..... Twp. ..... Rge.	Plat No. ..... Twp. ..... Rge.	Plat No. ..... Twp. ..... Rge. .....
Plat No. ..... Twp. ..... Rge.	Plat No. ..... Twp. ..... Rge.	Plat No. ..... Twp. ..... Rge. .....

Information From:
Fred Krueger

6	5	4	3	2	1
7	8	9	10	11	12
18	17	16	15	14	13
19	20	21	22	23	24
30	29	28	27	26	25
31	32	33	34	35	36

Land Ownership

F-1-A -3M-

County Flathead

T 29N R 22W Plat No. 51

STATE OF MONTANA
STATE ENGINEERS OFFICE
Water Resources Survey

Farm Checked: Date 6-23-64

Photo No. 2BB-139

By Pete

Legal Land Owner G.F. Longacre Address

Operator Dick Gilfoil, buying Address Kalispell

Water is delivered by:-- 1. Private System; 2. Ditch Company; 3. State Project; 4. Federal Project; 5. Irrigation District

App. No. Decree No.	NAME OF APPROPRIATOR TO WHOM DECREED	NAME OF STREAM	Date App. Date Priority	Miner's Inches	In Use	NAME OF DITCH (Water Delivered By)	No.	R/F	Present Irr. Acres	Irrigable Acres
A-1034	Ralph 1. Longacre	Lost Lake	1-31-55	4000	yes	Gilfoil pump & spr.	1	R	53	
A-1035	"	"	2-9-55	4000	yes					

NOTE: R—Denotes Regular Irrigation. F—Flood Irrigation.

Adequate Supply: Yes. No. Explain

Remarks

River Basin

Also in: Plat No. Twp. Rge.	Plat No. Twp. Rge.	Plat No. Twp. Rge.
Plat No. Twp. Rge.	Plat No. Twp. Rge.	Plat No. Twp. Rge.

Information From:
Dick Gilfoil

6	5	4	3	2	1
7	8	9	10	11	12
18	17	16	15	14	13
19	20	21	22	23	24
30	29	28	27	26	25
31	32	33	34	35	36

Land Ownership .....

F-1-A--5M--

County Flathead

Farm Checked: Date 6-25-64

By Pete

STATE OF MONTANA
STATE ENGINEERS OFFICE
Water Resources Survey

T. 29N R. 22W Plat No. 31

Photo No. 2BB-139

Legal Land Owner H.F. & C.K. Luke Address Kalispell

Operator same Address

Water is delivered by;— 1. Private System; 2. Ditch Company; 3. State Project; 4. Federal Project; 5. Irrigation District

App. No. Decree No.	NAME OF APPROPRIATOR TO WHOM DECREED	NAME OF STREAM	Date App. Date Priority	Miner's Inches	In Use	NAME OF DITCH (Water Delivered By)	No.	R/F	Present Irr. Acres	Irrigable Acres
A-491	E.H.Clark,H.C.Luke and R.E. Wells	Lost Creek	79-12-18	1000	no/pt					

NOTE: R—Denotes Regular Irrigation. F—Flood Irrigation.

Adequate Supply: Yes No Explain

Remarks

River Basin

Also in: Plat No. Twp. Rge.	Plat No. Twp. Rge.	Plat No. Twp. Rge.
Plat No. Twp. Rge.	Plat No. Twp. Rge.	Plat No. Twp. Rge.

Information From:
Geo. Fitzwater

6	5	4	3	2	1
7	8	9	10	11	12
18	17	16	15	14	13
19	20	21	22	23	24
30	29	28	27	26	25
31	32	33	34	35	36

Land Ownership

F-1-A—5M—

County Flathead

Farm Checked: Date 6-29-64

By Pete

STATE OF MONTANA
STATE ENGINEERS OFFICE
Water Resources Survey

T 29N R 22W Plat No. 51

Photo No. 388-188

Legal Land Owner W.S & M.E Lynch Address Kalispell

Operator same Address

Water is delivered by:— 1. Private System; 2. Ditch Company; 3. State Project; 4. Federal Project; 5. Irrigation District

App. No. Decree No.	NAME OF APPROPRIATOR TO WHOM DECREED	NAME OF STREAM	Date App. Date Priority	Miner's Inches	In Use	NAME OF DITCH (Water Delivered By)	No.	R/F	Present Irr. Acres	Irrigable Acres
A-532	Bruce C. Young	Middle Lost Creek	12-11-09	400	no/pt					

NOTE: R—Denotes Regular Irrigation. F—Flood Irrigation.

Adequate Supply: Yes ..... No ..... Explain .....

Remarks .....

..... River Basin .....

Also in: Plat No. ..... Twp. ..... Rge.	Plat No. ..... Twp. ..... Rge.	Plat No. ..... Twp. ..... Rge. .....
Plat No. ..... Twp. ..... Rge.	Plat No. ..... Twp. ..... Rge.	Plat No. ..... Twp. ..... Rge. .....

Information From:

Warren Lynch

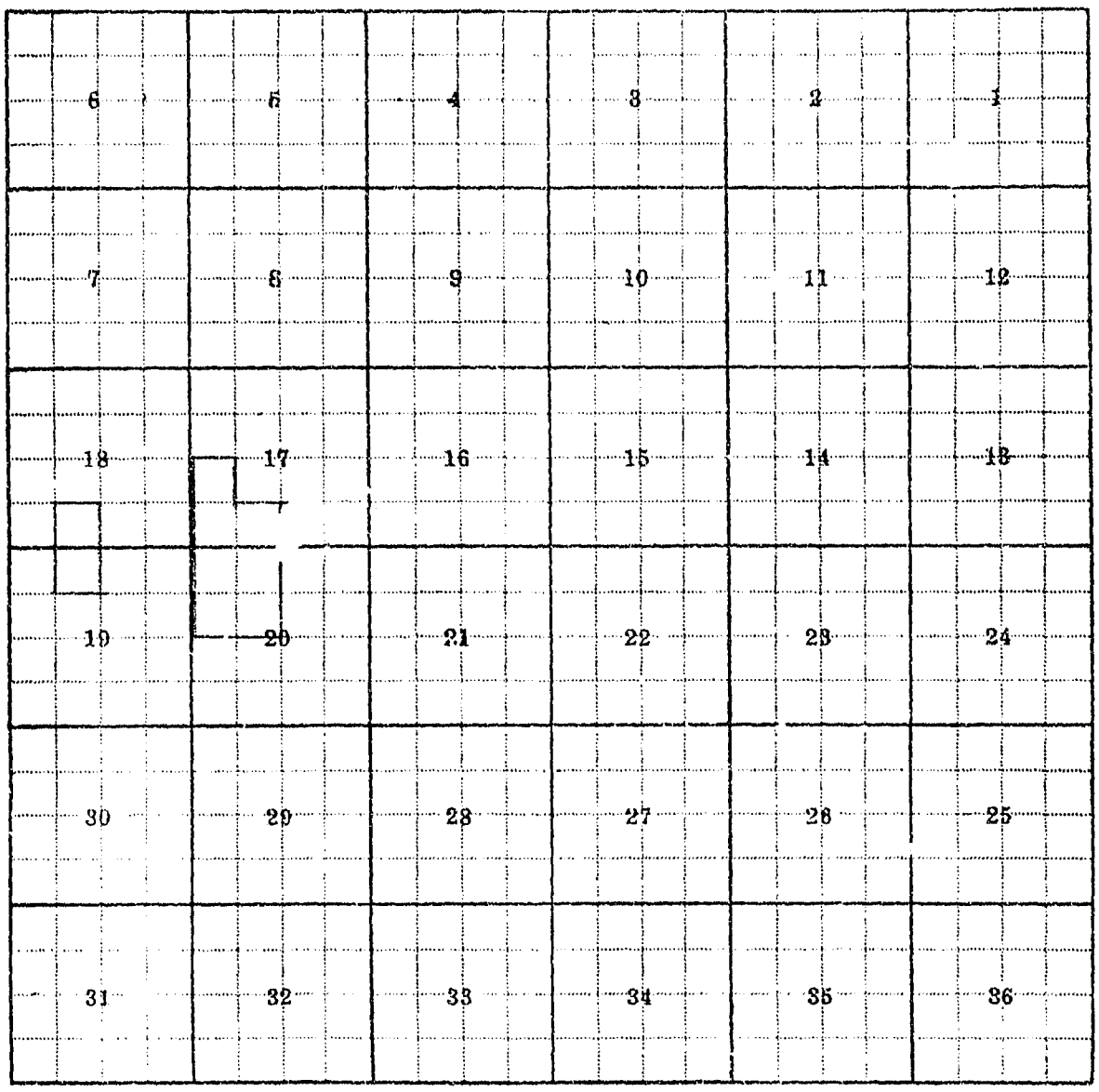

6	5	4	3	2	1
7	8	9	10	11	12
18	17	16	15	14	13
19	20	21	22	23	24
30	29	28	27	26	25
31	32	33	34	35	36

Land Ownership

F-1-A--5M--

County Flathead

Farm Checked: Date 7-3-64

By Pete

STATE OF MONTANA
STATE ENGINEERS OFFICE
Water Resources Survey

T. 29N R. 22W Plat No. 51

Photo No. 1BB-95

Legal Land Owner C. Martin Address Kalispell

Operator same Address

Water is delivered by;— 1. Private System; 2. Ditch Company; 3. State Project; 4. Federal Project; 5. Irrigation District

App. No. Decree No.	NAME OF APPROPRIATOR TO WHOM DECREED	NAME OF STREAM	Date App. Date Priority	Miner's Inches	In Use	NAME OF DITCH (Water Delivered By)	No.	R/F	Present Irr. Acres	Irrigable Acres
GW 10545	Chas. Martin	well	----	600 gpm	no/dom					

NOTE: R—Denotes Regular Irrigation. F—Flood Irrigation.

Adequate Supply: Yes ..... No ..... Explain .....

Remarks .....

..... River Basin .....

Also in: Plat No. ..... Twp. ..... Rge.	Plat No. ..... Twp. ..... Rge.	Plat No. ..... Twp. ..... Rge. .....
Plat No. ..... Twp. ..... Rge.	Plat No. ..... Twp. ..... Rge.	Plat No. ..... Twp. ..... Rge. .....

Information From:
Mrs. Snell

6	5	4	3	2	1
7	8	9	10	11	12
18	17	16	15	14	13
19	20	21	22	23	24
30	29	28	27	26	25
31	32	33	34	35	36

Land Ownership

F 1-A—5M—

County Flathead

Farm Checked: Date 7-2-64

By Pete

STATE OF MONTANA
STATE ENGINEERS OFFICE
Water Resources Survey

T 29N R 22W Plat No. 51

Photo No. 1Bb-67

Legal Land Owner J.L. & Sylvia Martinson Address Kalispell

Operator Johnson Brothers Address

Water is delivered by.— 1. Private System; 2. Ditch Company; 3. State Project; 4. Federal Project; 5. Irrigation District

App. No. Decree No.	NAME OF APPROPRIATOR TO WHOM DECREED	NAME OF STREAM	Date App. Date Priority	Miner's Inches	In Use	NAME OF DITCH (Water Delivered By)	No.	R/F	Present Irr. Acres	Irrigable Acres
A-19	Ashley Irr. Dist.	Ashley Creek	8-15-10=	5000	yes	Johnson sprinkler	1	5	152	
A-971	"	Ashley Lake	8-15=10	20000						

NOTE: R—Denotes Regular Irrigation. F—Flood Irrigation.

Adequate Supply: Yes No Explain

Remarks

Ashley Irr. Dist. SE¼ SE¼ Sec.26 25.69 acres
60 rods NE¼ SE¼ " 30

River Basin

Also in: Plat No. Twp. Rge.	Plat No. Twp. Rge	Plat No. Twp. Rge
Plat No. Twp. Rge.	Plat No. Twp. Rge	Plat No. Twp. Rge.

Information From:
Mr. Johnson

6	5	4	3	2	1
7	8	9	10	11	12
18	17	16	15	14	13
19	20	21	22	23	24
30	29	28	27	26	25
31	32	33	34	35	36

Land Ownership .....

F-1-A-5M-

County Flathead

Farm Checked: Date 7-6-64

By Pete

STATE OF MONTANA
STATE ENGINEERS OFFICE
Water Resources Survey

T 29N R 22W Plat No. 51

Photo No. 1BB-67

Legal Land Owner Georgia I. Metre Address Kalispell

Operator same Address

Water is delivered by:— 1. Private System; 2. Ditch Company; 3. State Project; 4. Federal Project; 5. Irrigation District

App. No. Decree No.	NAME OF APPROPRIATOR TO WHOM DECREED	NAME OF STREAM	Date App. Date Priority	Miner's Inches	In Use	NAME OF DITCH (Water Delivered By)	No.	R/F	Present Irr. Acres	Irrigable Acres
A-784	~~George~~ Georgia I. Metre	Stillwater River	12-30-63	4000	yes	Metre pump & spr	1	R	6	
A-793	H.W. Reed	"	12-1-98	1200	part					

NOTE: R—Denotes Regular Irrigation. F—Flood Irrigation.

Adequate Supply: Yes No Explain

Remarks

River Basin

Also in: Plat No. Twp. Rge. | Plat No. Twp. Rge. | Plat No. Twp. Rge.
Plat No. Twp. Rge. | Plat No. Twp. Rge. | Plat No. Twp. Rge.

Information From:
Georgia Metre

6	5	4	3	2	1
7	8	9	10	11	12
18	17	16	15	14	13
19	20	21	22	23	24
30	29	28	27	26	25
31	32	33	34	35	36

Land Ownership .....

F-1-A-5M—

County Flathead

Farm Checked: Date 7-3-64

By Pete

STATE OF MONTANA
STATE ENGINEERS OFFICE
Water Resources Survey

T 29N R 22W Plat No. 51

Photo No. 1BB-67

Legal Land Owner Montana, State of Address

Operator State Forestry Address Kalispell

Water is delivered by:— 1. Private System; 2. Ditch Company; 3. State Project; 4. Federal Project; 5. Irrigation District

App. No. Decree No.	NAME OF APPROPRIATOR TO WHOM DECREED	NAME OF STREAM	Date App. Date Priority	Miner's Inches	In Use	NAME OF DITCH (Water Delivered By)	No.	R/F	Present Irr. Acres	Irrigable Acres
GW 10630	State Forester	well		20gpm 232	dom					

NOTE: R—Denotes Regular Irrigation. F—Flood Irrigation.

Adequate Supply: Yes No Explain

Remarks for eventual dwelling & shop plus fire p[illegible] belt

River Basin

Also in: Plat No. Twp. Rge.	Plat No. Twp. Rge.	Plat No. Twp. Rge.
Plat No. Twp. Rge.	Plat No. Twp. Rge.	Plat No. Twp. Rge.

Information From:
Earl Salmonson

6	5	4	3	2	1
7	8	9	10	11	12
18	17	16	15	14	13
19	20	21	22	23	24
30	29	28	27	26	25
31	32	33	34	35	36

Land Ownership

F-1-A--5M--

County Flathead

Farm Checked: Date 5-29-64

By Pete

STATE OF MONTANA
STATE ENGINEERS OFFICE
Water Resources Survey

T 29N R 22W Plat No. 51

Photo No. 1EB-67

Legal Land Owner Montana, State of Address

Operator (Carl) ~~Paul~~ Grosswiler Address

Water is delivered by:-- 1. Private System; 2. Ditch Company; 3. State Project; 4. Federal Project; 5. Irrigation District

App. No. Decree No.	NAME OF APPROPRIATOR TO WHOM DECREED	NAME OF STREAM	Date App. Date Priority	Miner's Inches	In Use	NAME OF DITCH (Water Delivered By)	No.	R/F	Present Irr. Acres	Irrigable Acres
A-19	As'ley Irr. Dist.	Ashley Creek	8-15-10	5000	yes	Grosswiler pump & spr	5	R	633	
A-971	"	Ashley Lake	8-15-10	20000						

NOTE: R—Denotes Regular Irrigation. F—Flood Irrigation.

Adequate Supply: Yes No Explain

Remarks mostly because he is president of district and as such controls most of directors and vote of dis.rict claims by law gives right to use water on other land than bonded land when not in use on bonded land. He is running district as his own private ditch company. This is a sore point with some of users under district, but they don't seem to be able to do anything about it.

River Basin

Also in: Plat No. Twp. Rge.	Plat No. Twp. Rge.	Plat No. Twp. Rge.
Plat No. Twp. Rge.	Plat No. Twp. Rge.	Plat No. Twp. Rge.

Information From:
Carl Grosswiler

6	5	4	3	2	1
7	8	9	10	11	12
18	17	16	15	14	13
19	20	21	22	23	24
30	29	28	27	26	25
31	32	33	34	35	36

Land Ownership .....

F-1-A—5M—

County Flathead

Farm Checked: Date 7-2-64

By Pete

Legal Land Owner F. Morgan Address Kalispell

Operator same Address

STATE OF MONTANA
STATE ENGINEERS OFFICE
Water Resources Survey

T. 29N R. 22W Plat No. 51

Photo No. 1BB-63

Water is delivered by:— 1. Private System; 2. Ditch Company; 3. State Project; 4. Federal Project; 5. Irrigation District

App. No. Decree No	NAME OF APPROPRIATOR TO WHOM DECREED	NAME OF STREAM	Date App. Date Priority	Miner's Inches	In Use	NAME OF DITCH (Water Delivered By)	No.	R/F	Present Irr. Acres	Irrigable Acres
A-560	C.H. Moody	Mountain Creek	12-1-98	100	dom					

NOTE: R—Denotes Regular Irrigation. F—Flood Irrigation.

Adequate Supply: Yes ..... No ..... Explain .....

Remarks .....

..... River Basin .....

Also in: Plat No. ..... Twp. ..... Rge.	Plat No. ..... Twp. ..... Rge	Plat No. ..... Twp. ..... Rge. .....
Plat No. ..... Twp. ..... Rge.	Plat No. ..... Twp. ..... Rge.	Plat No. ..... Twp. ..... Rge. .....

Information From:
F. Morgan

6	5	4	3	2	1
7	8	9	10	11	12
18	17	16	15	14	13
19	20	21	22	23	24
30	29	28	27	26	25
31	32	33	34	35	36

Land Ownership

F-1-A 5M-

County Flathead

Farm Checked: Date 11-30-64

By Pete

STATE OF MONTANA
STATE ENGINEERS OFFICE
Water Resources Survey

T 29N R 22W Plat No. 51

Photo No. 28B-139

Legal Land Owner E.M. Nelson Address

Operator H.W. Hinman, buying Address Kalispell

Water is delivered by:— 1. Private System; 2. Ditch Company; 3. State Project; 4. Federal Project; 5. Irrigation District

App. No. Decree No.	NAME OF APPROPRIATOR TO WHOM DECREED	NAME OF STREAM	Date App. Date Priority	Miner's Inches	In Use	NAME OF DITCH (Water Delivered By)	No.	R/F	Present Irr. Acres	Irrigable Acres
A-496	H.W. Hinman	Lost Creek	7-2-63	400AF						

NOTE: R—Denotes Regular Irrigation. F—Flood Irrigation.

Adequate Supply: Yes No Explain

Remarks Hinman west evergreen district
Hollingsworth 419 1st ave. E.

River Basin

Also in: Plat No.	Twp.	Rge	Plat No.	Twp.	Rge	Plat No.	Twp.	Rge
Plat No.	Twp.	Rge	Plat No.	Twp.	Rge	Plat No.	Twp.	Rge

Information From:
Chuck Carda

5	6	4	8	2	1
7	8	9	10	11	12
18	17	16	15	14	13
19	20	21	22	23	24
30	29	28	27	26	25
31	32	33	34	35	36

Land Ownership

F-1-A—5M—

County Flathead

Farm Checked: Date 6-30-64

By Pete

Legal Land Owner Grant Nielson Address Kalispell

Operator same Address

STATE OF MONTANA
STATE ENGINEERS OFFICE
Water Resources Survey

T 29N R 22W Plat No. 51

Photo No. 1BB-98

Water is delivered by:— 1. Private System, 2. Ditch Company; 3. State Project; 4. Federal Project; 5. Irrigation District

App. No. Decree No.	NAME OF APPROPRIATOR TO WHOM DECREED	NAME OF STREAM	Date App. Date Priority	Miner's Inches	In Use	NAME OF DITCH (Water Delivered By)	No.	R/F	Present Irr. Acres	Irrigable Acres
GW10135	Grant Nelson	well	12-23-63	66gpm	dom					

NOTE: R—Denotes Regular Irrigation. F—Flood Irrigation.

Adequate Supply: Yes No Explain

Remarks

River Basin

Also in: Plat No. Twp. Rge.	Plat No. Twp. Rge.	Plat No. Twp. Rge.
Plat No. Twp. Rge.	Plat No. Twp. Rge.	Plat No. Twp. Rge.

Information From:

Mrs. Nielson

6	5	4	3	2	1
7	8	9	10	11	12
18	17	16	15	14	13
19	20	21	22	23	24
30	29	28	27	26	25
31	32	33	34	35	36

Land Ownership .....

F-1-A—5M-

County Flathead

Farm Checked: Date 7-2-64

By Pete

STATE OF MONTANA
STATE ENGINEERS OFFICE
Water Resources Survey

T 29N R 22W Plat No. 51

Photo No. 1BB-65

Legal Land Owner Arnold Nommenson Address Kalispell

Operator same Address

Water is delivered by:— 1. Private System; 2. Ditch Company; 3. State Project; 4. Federal Project; 5. Irrigation District

App. No. Decree No.	NAME OF APPROPRIATOR TO WHOM DECREED	NAME OF STREAM	Date App. Date Priority	Miner's Inches	In Use	NAME OF DITCH (Water Delivered By)	No.	R/F	Present Irr. Acres	Irrigable Acres
A-156	Arnold T. Nommenson	BowserCr.Spg.& Spg.	7-9-56	200	yes	Nommenson pump & spr	1	R	213	
A-499	Chas. & Rbt.Palmer	Lost Creek	6-23-91	800	no/pt					

NOTE: R—Denotes Regular Irrigation. F—Flood Irrigation.

Adequate Supply: Yes No Explain

Remarks thinks decree is only partial. Dave agrees. pump from spring

River Basin

Also in: Plat No. Twp. Rge.	Plat No. Twp. Rge.	Plat No. Twp. Rge.
Plat No. Twp. Rge.	Plat No. Twp. Rge.	Plat No. Twp. Rge.

Information From:

Arnold Nommenson

6	5	4	3	2	1
7	8	9	10	11	12
18	17	16	15	14	13
19	20	21	22	23	24
30	29	28	27	26	25
31	32	33	34	35	36

Land Ownership

F-1-A-5M-

County Flathead

Farm Checked: Date 6-30-64

By Pete

STATE OF MONTANA
STATE ENGINEERS OFFICE
Water Resources Survey

T 29N R 22W Plat No. 51

Photo No. 1BB-65,67

Legal Land Owner Chas. O'Boyle Address Kalispell

Operator same Address

Water is delivered by:— 1. Private System; 2. Ditch Company, 3. State Project; 4. Federal Project; 5. Irrigation District

App. No. Decree No.	NAME OF APPROPRIATOR TO WHOM DECREED	NAME OF STREAM	Date App. Date Priority	Miner's Inches	In Use	NAME OF DITCH (Water Delivered By)	No.	R/F	Present Irr. Acres	Irrigable Acres
GW9961	Chas. O'Boyle	well	1900	60gpm	dom					
A-19	Ashley Irr. Dist.	Ashley Creek	8-15-10	5000	yes	Ashley Ditch	5	R	81	
A-971	"	Ashley Lake	8-15-10	20000						

NOTE: R—Denotes Regular Irrigation. F—Flood Irrigation.

Adequate Supply: Yes No Explain

Remarks

Ashley Irr. Dist. 26 11.81
27 38

River Basin

Also in: Plat No.	Twp.	Rge.	Plat No.	Twp.	Rge.	Plat No.	Twp.	Rge.
Plat No.	Twp.	Rge.	Plat No.	Twp.	Rge.	Plat No.	Twp.	Rge.

Information From:

Chas. O'Boyle

6	5	4	3	2	1
7	8	9	10	11	12
18	17	16	15	14	13
19	20	21	22	23	24
30	29	28	27	26	25
31	32	33	34	35	36

Land Ownership .....

F-1-A -5M-

County Flathead

Farm Checked: Date 6-19-64

By Pete

STATE OF MONTANA
STATE ENGINEERS OFFICE
Water Resources Survey

T 29N R 22W Plat No. 51

Photo No. 1BB-96

Legal Land Owner H.P. Olson Address

Operator Oscar Olson Address Kalispell

Water is delivered by:— 1. Private System; 2. Ditch Company; 3. State Project; 4. Federal Project; 5. Irrigation District

App. No. Decree No.	NAME OF APPROPRIATOR TO WHOM DECREED	NAME OF STREAM	Date App. Date Priority	Miner's Inches	In Use	NAME OF DITCH (Water Delivered By)	No.	R/F	Present Irr. Acres	Irrigable Acres
A-789	Hanna Olson	Stillwater River	7-25-55	120	yes	Olson pump & spr	1	R	153	

NOTE: R—Denotes Regular Irrigation. F—Flood Irrigation.

Adequate Supply: Yes No Explain

Remarks

River Basin

Also in: Plat No. Twp. Rge.	Plat No. Twp. Rge.	Plat No. Twp. Rge.
Plat No. Twp. Rge.	Plat No. Twp. Rge.	Plat No. Twp. Rge.

Information From:

Oscar Olson

6	5	4	3	2	1
7	8	9	10	11	12
18	17	16	15	14	13
19	20	21	22	23	24
30	29	28	27	26	25
31	32	33	34	35	36

Land Ownership

F-1-A--5M--

County Flathead

Farm Checked: Date 6-30-64

By Pete

STATE OF MONTANA
STATE ENGINEERS OFFICE
Water Resources Survey

T. 29N R. 22W Plat No. 51

Photo No. 1BB065

Legal Land Owner Rose Ramesz (Pauli) Address

Operator Paul Grosswiler Address

Water is delivered by:— 1. Private System; 2. Ditch Company; 3. State Project; 4. Federal Project; 5. Irrigation District

App. No. Decree No.	NAME OF APPROPRIATOR TO WHOM DECREED	NAME OF STREAM	Date App. Date Priority	Miner's Inches	In Use	NAME OF DITCH (Water Delivered By)	No.	R/F	Present Irr. Acres	Irrigable Acres
*A-128	MartinBowser,AlonzoTracy	Big Lost Creek	9-22-85	600	no	Bowser & Tracy D.				
*A-129	"	"	7-15=89	600	no					
*A-133	W.H. Ditty ~~est~~ etal	"	4-16-94	12000	no					
A-19	Ashley Irr. Dist.	Ashley Creek	8-15-10	20000	yes	Ashley ditch	5	R	75	
A-971	"	Ashley Lake	8-15-10	20000	yes	Grosswiler spr.				

NOTE: R—Denotes Regular Irrigation. F—Flood Irrigation.

Adequate Supply: Yes No Explain

Remarks

* 1/4 these rights belong to this property

Bk.278 page 446 1/4 interest to these rights

This land being irrigated by Ashley water--Leasee uses his own water to irrigate=

All other forms show 5,000 & this one must be in error.

River Basin

Also in: Plat No. Twp. Rge.	Plat No. Twp. Rge.	Plat No. Twp. Rge.
Plat No. Twp. Rge.	Plat No. Twp. Rge.	Plat No. Twp. Rge.

Information From:

Mrs. Pauli

6	5	4	3	2	1
7	8	9	10	11	12
18	17	16	15	14	13
19	20	21	22	23	24
30	29	28	27	26	25
31	32	33	34	35	36

Land Ownership .....