

F-1-A-5M-

County Flathead

T. 29N R. 22W Plat No. 51

Farm Checked: Date 6-29-64

STATE OF MONTANA  
STATE ENGINEERS OFFICE  
Water Resources Survey

Photo No. 3BB-188, 1BB-63

By Pete

Legal Land Owner D. E. Rasmussen Address Kalisjell

Operator same Address

Water is delivered by:-- 1. Private System; 2. Ditch Company; 3. State Project; 4. Federal Project; 5. Irrigation District

App. No. Decree No.	NAME OF APPROPRIATOR TO WHOM DECREED	NAME OF STREAM	Date App. Date Priority	Miner's Inches	In Use	NAME OF DITCH (Water Delivered By)	No.	R/F	Present Irr. Acres	Irrigable Acres
A-130	Dennis E. Rasmussen	Big Lost Creek	5-13-63	20	yes	Rasmussen pump & spr.	1	R	146	
A-131	"	"	1964	60	yes					
A-134	Dominick Fox	"	2-3-97	300	yes					
						Bowser Tracy				

NOTE: R—Denotes Regular Irrigation. F—Flood Irrigation.

Adequate Supply: Yes No Explain

Remarks

River Basin

Also in: Plat No. Twp. Rge	Plat No. Twp. Rge	Plat No. Twp. Rge	Plat No. Twp. Rge
Plat No. Twp. Rge	Plat No. Twp. Rge	Plat No. Twp. Rge	Plat No. Twp. Rge

Information From:

Mrs. Rasmussen

6	6	4	8	2	1
7	8	9	10	11	12
13	17	16	15	14	13
19	20	21	22	23	24
30	29	28	27	26	25
31	32	33	34	35	36

Land Ownership .....

.....

.....



6	5	4	3	2	1
7	8	9	10	11	12
13	14	15	16	17	18
19	20	21	22	23	24
25	26	27	28	29	30
31	32	33	34	35	36

Land Ownership

.....

.....

.....



3	5	4	8	2	1
7	8	9	10	11	12
18	17	16	15	14	13
19	20	21	22	23	24
30	29	28	27	26	25
31	32	33	34	35	36

Land Ownership .....

.....

.....



6	5	4	3	2	1
7	8	9	10	11	12
13	14	15	16	17	18
19	20	21	22	23	24
25	26	27	28	29	30
31	32	33	34	35	36

Land Ownership .....

.....

.....





6	5	4	3	2	1
7	8	9	10	11	12
18	17	16	15	14	13
10	20	21	22	23	24
30	29	28	27	26	25
31	32	33	34	35	36

Land Ownership .....

.....

.....



6	5	4	3	2	1
7	8	9	10	11	12
18	17	16	15	14	13
10	20	21	22	23	24
30	29	28	27	26	25
31	32	33	34	35	36

Land Ownershp .....

.....

.....



6	6	4	8	2	1
7	8	9	10	11	12
13	17	16	15	14	13
19	20	21	22	23	24
29	29	28	27	26	25
31	32	33	34	35	36

Land Ownership .....

.....

.....



6	6	4	8	2	1
7	8	9	10	11	12
18	17	16	15	14	13
19	20	21	22	23	24
30	29	28	27	26	25
31	32	33	34	35	36

Land Ownership .....

.....

.....





6	5	4	3	2	1
7	8	9	10	11	12
18	17	16	15	14	13
19	20	21	22	23	24
30	29	28	27	26	25
31	32	33	34	35	36

Land Ownership .....

.....

.....

F-1-A 5M-

County Flathead

T. 29N R. 22W Plat No. 51

Farm Checked: Date 6-29-64

STATE OF MONTANA  
STATE ENGINEERS OFFICE  
Water Resources Survey

Photo No. 1BB-96

By Pete

Legal Land Owner W.C. & E.F. Tolson Address Kalispell

Operator same Address

Water is delivered by: 1. Private System; 2. Ditch Company; 3. State Project; 4. Federal Project; 5. Irrigation District

App. No. Decree No.	NAME OF APPROPRIATOR TO WHOM DECREED	NAME OF STREAM	Date App. Date Priority	Miner's Inches	In Use	NAME OF DITCH (Water Delivered By)	No.	R/F	Present Irr. Acres	Irrigable Acres
A-795	Willis B. Ruckman	Stillwater River	6-4-46	80	no					

NOTE: R—Denotes Regular Irrigation. F—Flood Irrigation.

Adequate Supply: Yes No Explain

Remarks

Also in: Plat No. Twp. Rge. Plat No. Twp. Rge. Plat No. Twp. Rge. Plat No. Twp. Rge.  
Information From: Wanda Koenig

6	5	4	3	2	1
7	8	9	10	11	12
13	14	15	16	17	18
19	20	21	22	23	24
25	26	27	28	29	30
31	32	33	34	35	36

Land Ownership .....

.....

.....

F-1-A-5M-

County Flathead

T 29N R 22W Plat No. 51

Farm Checked: Date 6-29-64

STATE OF MONTANA  
STATE ENGINEERS OFFICE  
Water Resources Survey

Photo No. 1BB-96

By Pete

Legal Land Owner H.W. Tracht Trustee

Address Kalispell

Operator same

Address

Water is delivered by:-- 1. Private System; 2. Ditch Company; 3. State Project; 4. Federal Project; 5. Irrigation District

App. No. Decree No.	NAME OF APPROPRIATOR TO WHOM DECREED	NAME OF STREAM	Date App. Date Priority	Miner's Inches	In Use	NAME OF DITCH (Water Delivered By)	No.	R/F	Present Irr. Acres	Irrigable Acres
A-798	Simon & Howard Tracht	Stillwater River	12-12-60	20000	yes	Tracht pump & spr.	1	R	187	

NOTE: R--Denotes Regular Irrigation. F--Flood Irrigation.

Adequate Supply: Yes..... No..... Explain.....

Remarks .....

River Basin.....

Also in: Plat No. .... Twp. .... Rge. ....	Plat No. .... Twp. .... Rge. ....	Plat No. .... Twp. .... Rge. ....
Plat No. .... Twp. .... Rge. ....	Plat No. .... Twp. .... Rge. ....	Plat No. .... Twp. .... Rge. ....

Information From:  
Howard Tracht

6	5	4	3	2	1
7	8	9	10	11	12
13	14	15	16	17	18
19	20	21	22	23	24
25	26	27	28	29	30
31	32	33	34	35	36

Land Ownership .....

.....

.....

F-1-A-5M-

County Flathead

Farm Checked: Date 6-26-64

By Pete

Legal Land Owner H.P. & A. Tutvedt

Operator same

Water is delivered by:-- 1. Private System; 2. Ditch Company; 3. State Project; 4. Federal Project; 5. Irrigation District

STATE OF MONTANA
STATE ENGINEERS OFFICE
Water Resources Survey

T. 29N R 22W Plat No. 51

Photo No. 2BB-137,90 1BB-98

Address Kalispell

Address

Table with 11 columns: App. No./Decree No., Name of Appropriator to Whom Decreed, Name of Stream, Date App. Date/Priority, Miner's Inches, In Use, Name of Ditch (Water Delivered By), No., R/F, Present Irr. Acres, Irrigable Acres. Rows include Harold & Paul Tutvedt, Hans P. Tutvedt, and spring entries.

NOTE: R--Denotes Regular Irrigation. F--Flood Irrigation.

Adequate Supply: Yes No Explain
Remarks pipe only mains --- picked up in fall

River Basin

Table for land parcels: Also in: Plat No., Twp., Rge., Plat No., Twp., Rge., Plat No., Twp., Rge., Plat No., Twp., Rge., Plat No., Twp., Rge.

Information From:

Hans Tutvedt

6	6	4	8	2	1
7	8	9	10	11	12
13	17	16	15	14	13
19	20	21	22	23	24
30	29	28	27	26	25
31	32	33	34	35	36

Land Ownership.....  
 .....  
 .....



F-1-A-5M-

County Flathead

T 29N R 22W Plat No 51

Farm Checked: Date 6-23-64

STATE OF MONTANA  
STATE ENGINEERS OFFICE  
Water Resources Survey

Photo No. 26B-137

By Pete

Legal Land Owner Harold A. & Paul Tutvedt Address Kalispell

Operator same Address

Water is delivered by:-- 1. Private System; 2. Ditch Company; 3. State Project; 4. Federal Project; 5. Irrigation District

App. No. Decree No.	NAME OF APPROPRIATOR TO WHOM DECREED	NAME OF STREAM	Date App. Date Priority	Miner's Inches	In Use	NAME OF DITCH (Water Delivered By)	No.	R/F	Present Irr. Acres	Irrigable Acres
A-491	E.H. Clark, H.C. Luke, and R.E. Wells	Lost Creek	7-12-18	1000	no					
A-1352A	Hans P. Tutvedt	unnamed Spring	12-22-49	100	yes	Tutvedt pump & spr	1	R	155	
Harvey has WR on this same spring as of 1914--also 2 WR on Merton Spring Creek, one of 1914 and one of 1929. Note is according to Harvey										

NOTE: R--Denotes Regular Irrigation. F--Flood Irrigation.

Adequate Supply: Yes No Explain

Remarks Bob Harvey claims he has an understanding with Tutvedts over use of water from Merton Spring Creek. Harvey lets Tutvedts use water with understanding that they will not be able to establish any right to it.

River Basin

Also in: Plat No. Twp. Rge	Plat No. Twp. Rge	Plat No. Twp. Rge	Plat No. Twp. Rge
Plat No. Twp. Rge	Plat No. Twp. Rge	Plat No. Twp. Rge	Plat No. Twp. Rge

Information From:  
Hans Tutvedt

6	6	4	8	2	1
7	8	9	10	11	12
18	17	16	15	14	13
19	20	21	22	23	24
30	29	28	27	26	25
31	32	33	34	35	36

Land Ownership .....

.....

.....



6	5	4	3	2	1
7	8	9	10	11	12
18	17	16	15	14	13
19	20	21	22	23	24
30	29	28	27	26	25
31	32	33	34	35	36

Land Ownership

.....

.....

.....



6	5	4	3	2	1
7	8	9	10	11	12
13	14	15	16	17	18
19	20	21	22	23	24
25	26	27	28	29	30
31	32	33	34	35	36

Land Ownership.....  
 .....  
 .....



6	5	4	3	2	1
7	8	9	10	11	12
18	17	16	15	14	13
19	20	21	22	23	24
30	29	28	27	26	25
31	32	33	34	35	36

Land Ownership .....

.....

.....



F-1-A-5M-

County Flathead

Farm Checked: Date 6-18-64

By Larry

Legal Land Owner O.R. & K. Wendt

Operator same

Water is delivered by: 1. Private System; 2. Ditch Company; 3. State Project; 4. Federal Project; 5. Irrigation District

STATE OF MONTANA  
STATE ENGINEERS OFFICE  
Water Resources Survey

T. 29N R. 22W Plat No. 51

Photo No. 2BB-157,137

Address Rt. 1, Whitefish

Address

App. No. Decree No.	NAME OF APPROPRIATOR TO WHOM DECREED	NAME OF STREAM	Date App. Date Priority	Miner's Inches	In Use	NAME OF DITCH (Water Delivered By)	No.	R/F	Present Irr. Acres	Irrigable Acres
A-1363	Otto R. Wendt	spring	5-3-51	<del>1000</del>	yes	Wendt sprinkler	1	S	23	
A-491	E.H. Clark, H.C. Luke, R.E. Wells	Lost Creek	7-12-18	1000	no/pt					

NOTE: R—Denotes Regular Irrigation. F—Flood Irrigation.

Adequate Supply: Yes No. \* Explain Mr. Wendt would irrigate more but spring is too small.

Remarks \*Mr. Wendt said that his place was once owned by R.E. Wells and thought that his spring was part of Lost Creek.

River Basin

Also in: Plat No. 41 Twp. 30N Rge. 22W	Plat No. Twp. Rge.	Plat No. Twp. Rge.
Plat No. Twp. Rge.	Plat No. Twp. Rge.	Plat No. Twp. Rge.

Information From: Mr. Wendt

6	5	4	3	2	1
7	8	9	10	11	12
13	14	15	16	17	18
19	20	21	22	23	24
25	26	27	28	29	30
31	32	33	34	35	36

Land Ownership.....  
 .....  
 .....

F-1-A-5M-

County Flathead

Farm Checked: Date 6-26-64

By Pecc

Legal Land Owner E.W. & B. Woesner

Operator same

Water is delivered by: 1. Private System; 2. Ditch Company; 3. State Project; 4. Federal Project; 5. Irrigation District

STATE OF MONTANA
STATE ENGINEERS OFFICE
Water Resources Survey

T 29N R 22W Plat No. 53

Photo No. 2BB-137

Address Kalispell

Address

Table with 11 columns: App. No. Decree No., NAME OF APPROPRIATOR TO WHOM DECREED, NAME OF STREAM, Date App. Date Priority, Miner's Inches, In Use, NAME OF DITCH (Water Delivered By), No., R/F, Present Irr. Acres, Irrigable Acres. Row 1: A-1039, Edward W. Woesner, Moon Lake, 8-30-49, 25, yes, Woesner pump & spr, 1, R, 77.

NOTE: R—Denotes Regular Irrigation. F—Flood Irrigation.


Adequate Supply: Yes. No. Explain

Remarks

River Basin

Also in: Plat No. Twp. Rge. Plat No. Twp. Rge. Plat No. Twp. Rge. Plat No. Twp. Rge.

Information From: Mrs. Woesner



Land Ownership .....

.....

.....

F-1-A--5M--

County Flathead

Farm Checked: Date 6-26-64

By P. C. C.

Legal Land Owner W.F. & M.S. Zarndt Address

Operator Donald Jones, buying Address Kalispell

Water is delivered by: 1. Private System; 2. Ditch Company; 3. State Project; 4. Federal Project; 5. Irrigation District

STATE OF MONTANA
STATE ENGINEERS OFFICE
Water Resources Survey

T. 29N R. 22W Plat No. 51

Photo No. 26B-137

Table with 10 columns: App. No. Decree No., NAME OF APPROPRIATOR TO WHOM DECREED, NAME OF STREAM, Date App. Date Priority, Miner's Inches, In Use, NAME OF DITCH (Water Delivered By), No., R/F, Present Irr. Acres, Irrigable Acres. Row 1: GW 10628, Donald M. & Arlene Jones, well, 50gpm, dom.

NOTE: R--Denotes Regular Irrigation. F--Flood Irrigation.

Adequate Supply: Yes No Explain

Remarks

River Basin

Table with 3 columns: Plat No., Twp., Rge. for 'Also in:'

Information From: Mrs. Jones mother

5	6	4	8	2	1
7	8	9	10	11	12
13	17	16	15	14	13
19	20	21	22	23	24
30	29	28	27	26	25
31	32	33	34	35	36

Land Ownership .....

.....

.....

5281  
29N 21W

F-1-A-9M--

County Flathead

Farm Checked: Date 7-8-64

By Pete

Legal Land Owner M.H. Abell

Operator Don Cameron

Water is delivered by:— 1. Private System; 2. Ditch Company; 3. State Project; 4. Federal Project; 5. Irrigation District

STATE OF MONTANA  
STATE ENGINEERS OFFICE  
Water Resources Survey

T 29N R 21W Plat No. 52

Photo No. 2BB-131

Address Seattle

Address

App. No. Decree No.	NAME OF APPROPRIATOR TO WHOM DECREED	NAME OF STREAM	Date App. Date Priority	Miner's Inches	In Use	NAME OF DITCH (Water Delivered By)	No.	R/F	Present Irr. Acres	Irrigable Acres
A-878	Merrille H. Abell	Trumble Creek	2-8-50	160	no					

NOTE: R—Denotes Regular Irrigation. F—Flood Irrigation.

Adequate Supply: Yes No Explain

Remarks

River Basin

Also in: Plat No. Twp. Rge.	Plat No. Twp. Rge.	Plat No. Twp. Rge.
Plat No. Twp. Rge.	Plat No. Twp. Rge.	Plat No. Twp. Rge.

Information From:  
Mrs. Lewis

6	5	4	3	2	1
7	8	9	10	11	12
18	17	16	15	14	13
10	20	21	22	23	24
30	29	28	27	26	25
31	32	33	34	35	36

Land Ownership.....

.....

.....





6	5	4	3	2	1
7	8	9	10	11	12
13	14	15	16	17	18
19	20	21	22	23	24
25	26	27	28	29	30
31	32	33	34	35	36

Land Ownership .....

.....

.....



6	5	4	3	2	1
7	8	9	10	11	12
13	14	15	16	17	18
19	20	21	22	23	24
25	26	27	28	29	30
31	32	33	34	35	36

Land Ownership.....

.....

.....



6	6	4	8	3	1
7	8	9	10	11	12
13	17	16	15	14	13
19	20	21	22	23	24
29	29	28	27	28	25
31	32	33	34	35	36

Land Ownership *\*Lot 5, Block 2, Brydes Tracts*



6	6	4	8	2	1
7	8	9	10	11	12
13	17	16	15	14	13
19	20	21	22	23	24
30	29	28	27	26	25
31	32	33	34	35	36

Land Ownership.....  
 .....  
 .....





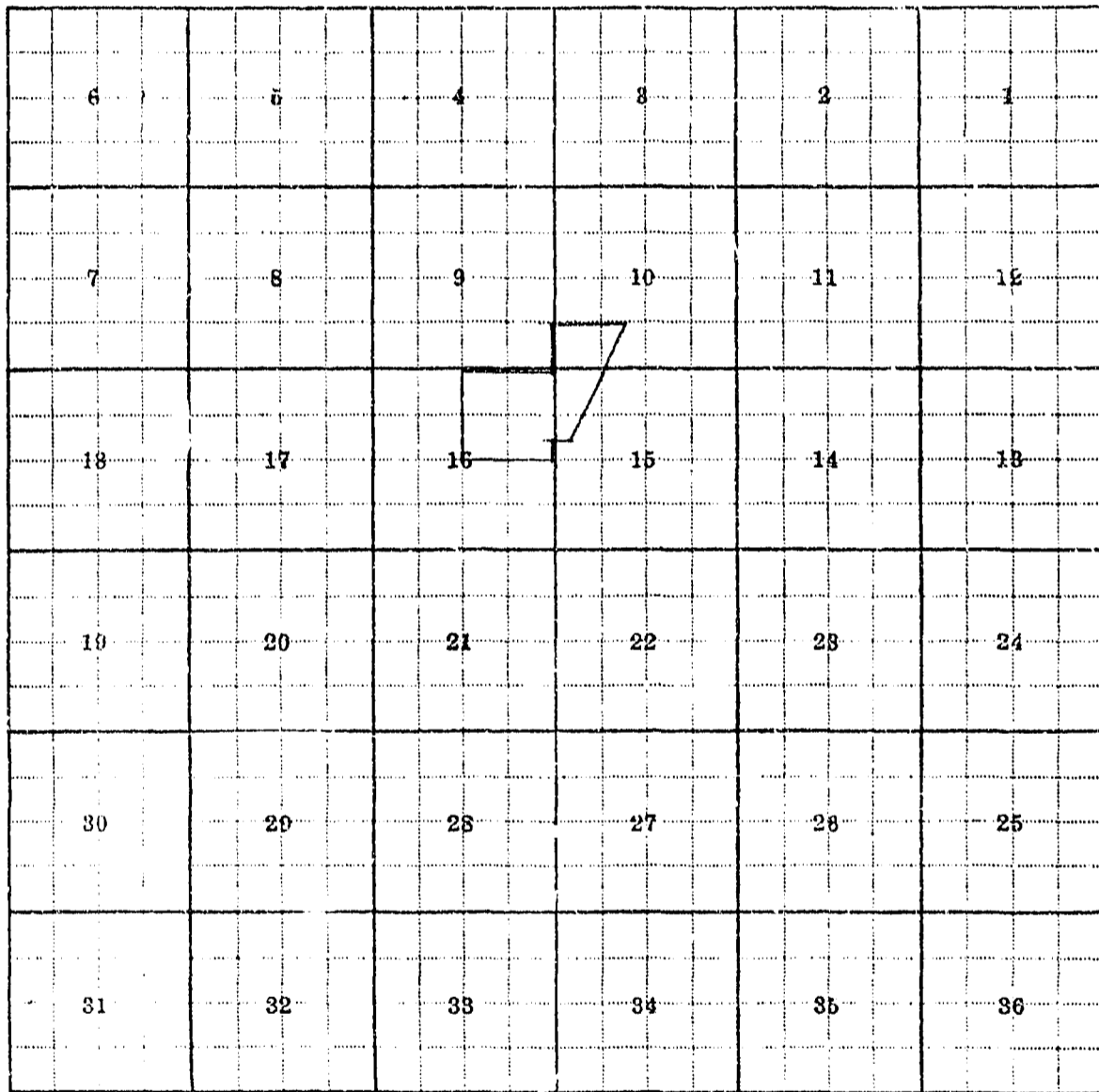
6	5	4	3	2	1
7	8	9	10	11	12
13	14	15	16	17	18
19	20	21	22	23	24
25	26	27	28	29	30
31	32	33	34	35	36

Land Ownership .....

.....

.....





Land Ownership .....

.....

.....

P-1-A-5M

County Flathead

Farm Checked: Date 7-9-64

By Pete

Legal Land Owner H.P. Bethell

Operator A.R. Engibritson, buying

Water is delivered by: 1. Private System; 2. Ditch Company; 3. State Project; 4. Federal Project; 5. Irrigation District

STATE OF MONTANA  
STATE ENGINEERS OFFICE  
Water Resources Survey

T. 29N R 21W Plat No. 52

Photo No. 1Bb-92

Address

Address Kalispell

App. No. Decree No.	NAME OF APPROPRIATOR TO WHOM DECREED	NAME OF STREAM	Date App. Date Priority	Miner's Inches	In Use	NAME OF DITCH (Water Delivered By)	No.	R/F	Present Irr. Acres	Irrigable Acres
A-912	G.W. Bethel	Whitefish River	1-18-26	120	yes					
A-919	A.R. Engebritson	"	12-19-63	80	yes	Engebritson pump, spr.	1	R	128	
A-920	"	"	12-19-63	80	yes					
GW11076	A.R., Dorothy Engebritson well		1920	2244gpm	dom					

NOTE: R—Denotes Regular Irrigation. F—Flood Irrigation.

Adequate Supply: Yes No Explain

Remarks

River Basin

Also in: Plat No. Twp. Rge.	Plat No. Twp. Rge.	Plat No. Twp. Rge.	Plat No. Twp. Rge.
Plat No. Twp. Rge.	Plat No. Twp. Rge.	Plat No. Twp. Rge.	Plat No. Twp. Rge.

Information From:  
Mrs. Engebritson

6	5	4	3	2	1
7	8	9	10	11	12
13	14	15	16	17	18
19	20	21	22	23	24
25	26	27	28	29	30
31	32	33	34	35	36

Land Ownership .....

.....

.....




6	5	4	3	2	1
7	8	9	10	11	12
18	17	16	15	14	13
19	20	21	22	23	24
30	29	28	27	26	25
31	32	33	34	35	36

Land Ownership.....  
 .....  
 .....





6	5	4	3	2	1
7	8	9	10	11	12
13	14	15	16	17	18
19	20	21	22	23	24
25	26	27	28	29	30
31	32	33	34	35	36



Land Ownership.....  
 .....  
 .....



5	6	4	3	2	1
7	8	9	10	11	12
13	14	15	16	17	18
19	20	21	22	23	24
25	26	27	28	29	30
31	32	33	34	35	36

Land Ownership .....

.....

.....