FORM

County Flathead

STATE OF MONTANA
STATE ENGINEERS OFFICE
Water Resources Survey

T 31N R 17W Plat No. 37

Farm Checked: Date 7-15-64

Photo No. 18K-175

By Ken

Legal Land Owner United States of America Address

Operator Address

Water is delivered by— 1. Private System, 2. Ditch Company; 3. State Project; 4. Federal Project; 5. Irrigation District

App. No. Decree No.	NAME OF APPROPRIATOR TO WHOM DECREED	NAME OF STREAM	Date App. Date Priority	Miner's Inches	In Use	NAME OF DITCH (Water Delivered By)	No.	R/F	Present Irr. Acres	Irrigable Acres
A-709	Geo. F. Snyder	Spring Creek	6-29-34	40	no					

NOTE: R—Denotes Regular Irrigation. F—Flood Irrigation.

Adequate Supply: Yes No Explain

Remarks

River Basin

Also in:	Plat No.	Twp.	Rge	Plat No.	Twp	Rge	Plat No.	Twp.	Rge
	Plat No.	Twp.	Rge	Plat No.	Twp.	Rge	Plat No.	Twp.	Rge

Information From:
Grace Dipple

6	5	4	3	2	1
7	8	9	10	11	12
18	17	16	15	14	13
19	20	21	22	23	24
[illegible]	29	28	27	26	25
31	32	33	34	35	36

Land Ownership

County Flathead

Farm Checked, Date 5-12-64

By Dave & Ken

STATE OF MONTANA
STATE ENGINEERS OFFICE
Water Resources Survey

T30N R 24W Plat No 39

Photo No 29k-42

Legal Land Owner F.W. & I.N. & F.G. Sproul Address Whitefish

Operator same Address

Water is delivered by: 1. Private System 2. Ditch Company; 3. State Project; 4. Federal Project, 5. Irrigation District

App. No Decree No.	NAME OF APPROPRIATOR TO WHOM DECREED	NAME OF STREAM	Date App Date Priority	Miner's Inches	In Use	NAME OF DITCH (Water Delivered By)	No.	R/F	Present Irr. Acres	Irrigable Acres
A-360	Oscar Haines	Griffin Creek	10-5-31	80	no	Haines	1	R	0	
A-810	D.R.Peeler etal	S.Fk.Stillwater River	6-5-99	720	no					
A-819	"	Sullivan Creek	6-5-99	40	stk.					

NOTE: R—Denotes Regular Irrigation. F- Flood Irrigation.

Adequate Supply: Yes No Explain

Remarks

River Basin

Also in: Plat No.	Twp.	Rge	Plat No.	Twp.	Rge	Plat No.	Twp.	Rge
Plat No.	Twp.	Rge	Plat No.	Twp.	Rge	Plat No.	Twp.	Rge

Information From:
Mr. Sproul

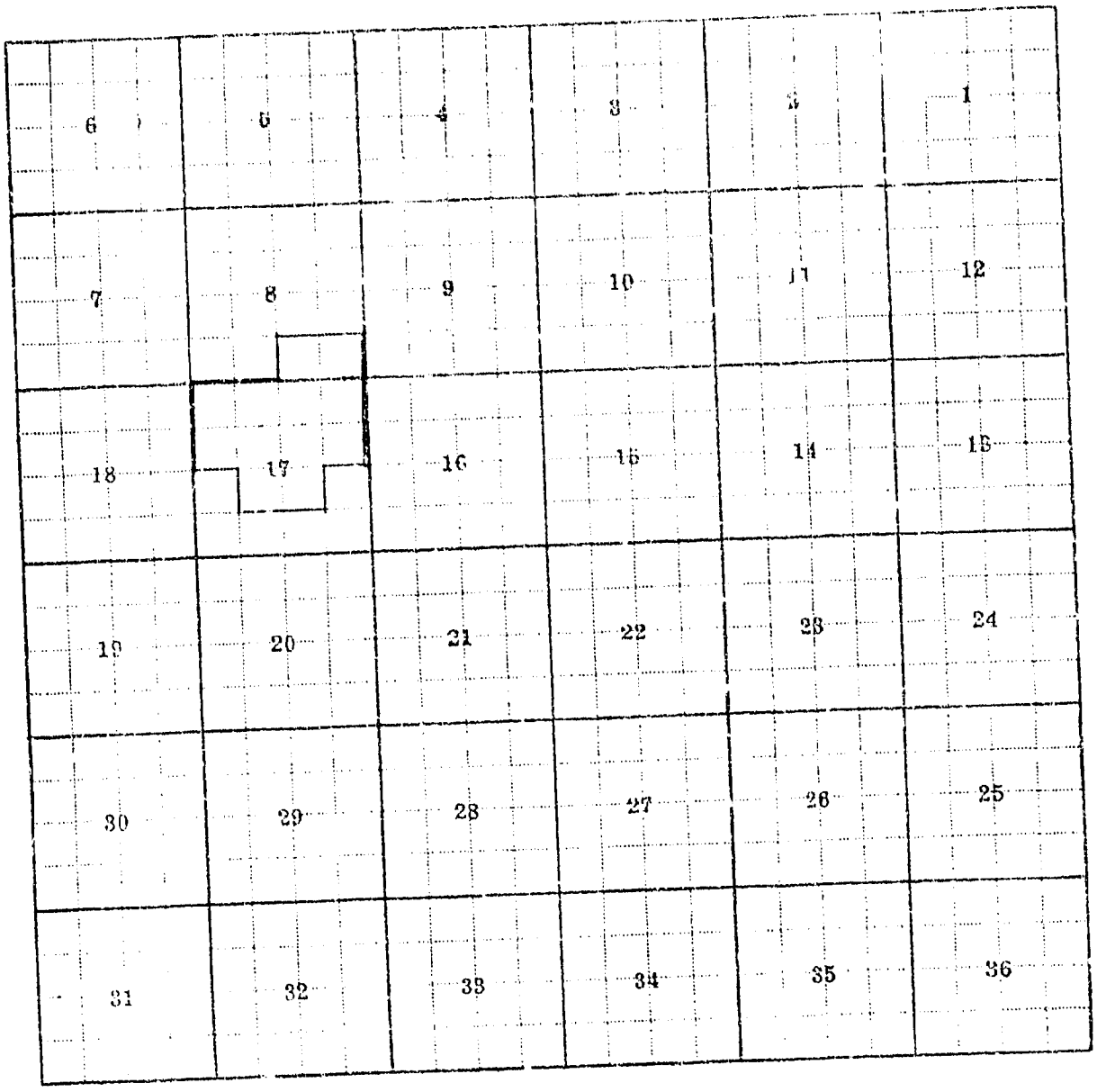

Land Ownership

FLATHEAD

County Flathead

Farm Checked: Date 5-12-64

By Ken & Larry

Legal Land Owner United States of America

Operator

STATE OF MONTANA
STATE ENGINEERS OFFICE
Water Resources Survey

T 30N R 24W Plat No. 39

Photo No. 1k-74

Address

Address

Water is delivered by: 1. Private System; 2. Ditch Company; 3. State Project; 4. Federal Project; 5. Irrigation District

App. Decree No.	Sn.	NAME OF APPROPRIATOR TO WHOM DECREED	NAME OF STREAM	Date App. Date Priority	Miner's Inches	In Use	NAME OF DITCH (Water Delivered By)	No.	R F	Present Irr. Acres	Irrigable Acres
A-814		Walter Urguhart	W.Fk.S.Fk.Stillwater R.	11-6-19	200	no					

NOTE: R—Denotes Regular Irrigation. F—Flood Irrigation.

Adequate Supply: Yes No Explain

Remarks

River Basin

Also in:	Plat No.	Twp.	Rge.	Plat No.	Twp.	Rge.	Plat No.	Twp.	Rge.
	Plat No.	Twp.	Rge.	Plat No.	Twp.	Rge.	Plat No.	Twp.	Rge.

Information From.
Field Survey

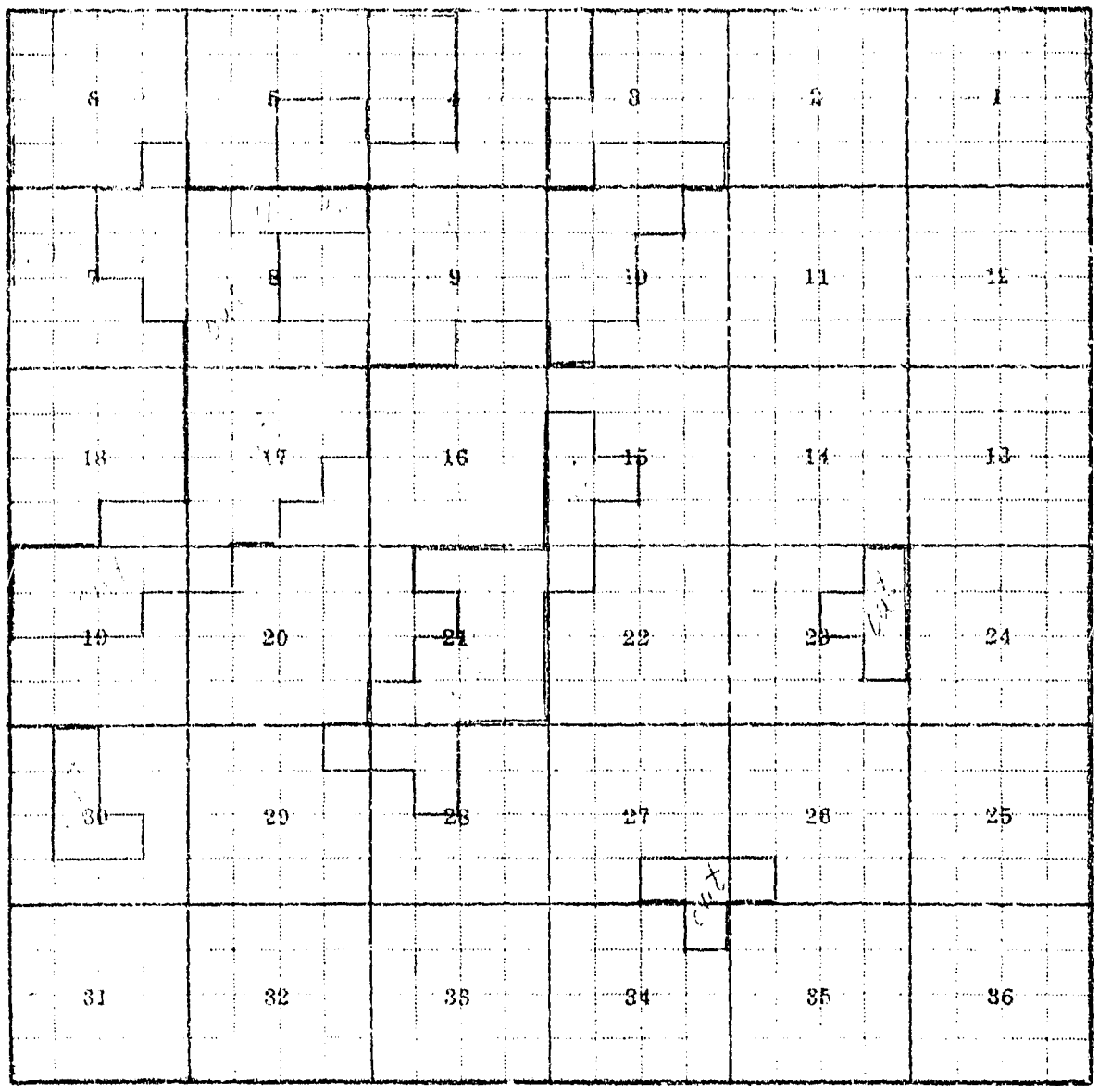

Land Ownership

40
30N 23W

F-1-A

County Lake

STATE OF MONTANA
STATE ENGINEERS OFFICE
Water Resources Survey

T 30N R 23W Plat No 40

Farm Checked: Date 5-13-64

Photo No 2BB-201

By Ken & Larry

Legal Land Owner J.R. Hutchins Address Whitefish

Operator same Address

Water is delivered by: 1. Private System; 2. Ditch Company; 3. State Project; 4. Federal Project; 5. Irrigation District

App. No. Decree No.	NAME OF APPROPRIATOR TO WHOM DECREED	NAME OF STREAM	Date App. Date Priority	Miner's Inches	In Use	NAME OF DITCH (Water Delivered By)	No.	R/F	Present Irr. Acres	Irrigable Acres
A-854	John L. Hutchins	Tobie Creek	9-22-31	40	dom					

NOTE: F.—Denotes Regular Irrigation. F—Flood Irrigation.

Adequate Supply: Yes No Explain

Remarks

River Basin

Also in: Plat No.	Twp.	Rge.	Plat No.	Twp.	Rge.	Plat No.	Twp.	Rge.
Plat No.	Twp.	Rge.	Plat No.	Twp.	Rge.	Plat No.	Twp.	Rge.

Information From:
Mrs. John Hutchins

6	5	4	3	2	1
7	8	9	10	11	12
18	17	16	15	14	13
19	20	21	22	23	24
30	29	28	27	26	25
31	32	33	34	35	36

Land Ownership

F-1-A-5M

County Flathead

Farm Checked: Date 5-13-64

By Ken & Larry

STATE OF MONTANA
STATE ENGINEERS OFFICE
Water Resources Survey

T. 30N R. 23W Plat No. 40

Photo No. 2BB-201

Legal Land Owner Grace Moore Address Whitefish

Operator same Address

Water is delivered by:— 1. Private System; 2. Ditch Company; 3. State Project; 4. Federal Project; 5. Irrigation District

App. No. Decree No.	NAME OF APPROPRIATOR TO WHOM DECREED	NAME OF STREAM	Date App. Date Priority	Miner's Inches	In Use	NAME OF DITCH (Water Delivered By)	No.	R/F	Present Irr. Acres	Irrigable Acres
A-1201	Harry B. Moore etux	Burton Springs	10-12-44	5	dom					

NOTE: R—Denotes Regular Irrigation. F—Flood Irrigation.

Adequate Supply: Yes No Explain

Remarks

River Basin

Also in: Plat No.	Twp.	Rge	Plat No.	Twp.	Rge	Plat No.	Twp.	Rge
Plat No.	Twp.	Rge	Plat No.	Twp.	Rge	Plat No.	Twp.	Rge

Information From:
Field & Mrs. Wollan

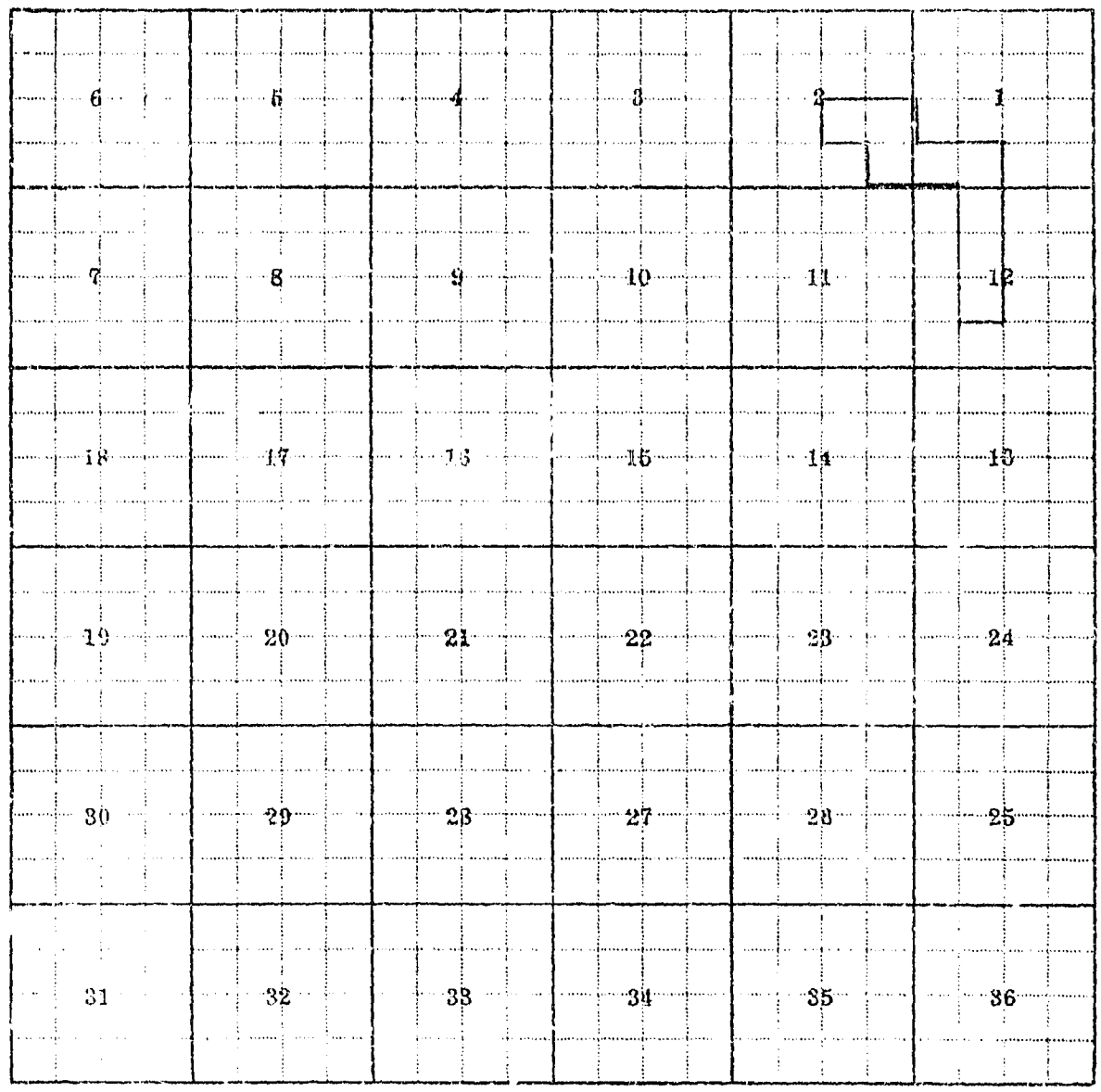

Land Ownership

F-1-A 5M

County Flathead

Farm Checked: Date 6-16-64

By Ken

STATE OF MONTANA
STATE ENGINEERS OFFICE
Water Resources Survey

T 30N R 23W Plat No. 40

Photo No. 2BB-191

Legal Land Owner Leonard Leeman Address

Operator Address

Water is delivered by:-- 1. Private System; 2. Ditch Company; 3. State Project; 4. Federal Project; 5. Irrigation District

App. No. Decree No.	NAME OF APPROPRIATOR TO WHOM DECREED	NAME OF STREAM	Date App. Date Priority	Miner's Inches	By Use	NAME OF DITCH (Water Delivered By)	No.	R/F	Present Irr. Acres	Irrigable Acres
GW 76412	Leonard Leeman		---	---	no					

NOTE: R—Denotes Regular Irrigation. F—Flood Irrigation.

Adequate Supply: Yes No Explain

Remarks Filed for a proposed well. No buildings

River Basin

Also in: Plat No. Twp. Rge.	Plat No. Twp. Rge.	Plat No. Twp. Rge.
Plat No. Twp. Rge.	Plat No. Twp. Rge.	Plat No. Twp. Rge.

Information From:
Field Survey

6	5	4	3	2	1
7	8	9	10	11	12
18	17	16	15	14	13
19	20	21	22	23	24
30	29	28	27	26	25
31	32	33	34	35	36

Land Ownership

F-1-A 5M

County Flathead

Farm Checked Date 5-13-64

By Ken & Larry

STATE OF MONTANA
STATE ENGINEERS OFFICE
Water Resources Survey

T 30N R 23W Plat No. 40

Photo No. 2B5-192

Legal Land Owner Unites States of America Address

Operator Address

Water is delivered by: 1. Private System; 2. Ditch Company; 3. State Project; 4. Federal Project; 5. Irrigation District

Apr. No. Decree No.	NAME OF APPROPRIATOR TO WHOM DECREED	NAME OF STREAM	Date App Date Priority	Miner's Inches	In Use	NAME OF DITCH (Water Delivered By)	No.	R/F	Present Irr. Acres	Irrigable Acres
A-1343	Arthur J. Soule	Unnamed Spring	6-10-94	100	no					

NOTE: R—Denotes Regular Irrigation. F—Flood Irrigation.

Adequate Supply: Yes No Explain

Remarks

River Basin

Also in: Plat No.	Twp.	Rge	Plat No.	Twp.	Rge	Plat No.	Twp.	Rge
Plat No.	Twp.	Rge	Plat No.	Twp.	Rge	Plat No.	Twp.	Rge

Information From:
Field Survey



Land Ownership

F-1-A 5M

County Flathead

Farm Checked: Date 5-13-64

By Ken & Larry

STATE OF MONTANA
STATE ENGINEERS OFFICE
Water Resources Survey

T 30N R 23W Plat No. 40

Photo No. 2BF-291

Legal Land Owner Milford & Gwen Wollan Address Whitefish

Operator same Address

Water is delivered by:-- 1. Private System; 2. Ditch Company; 3. State Project; 4. Federal Project; 5. Irrigation District

App. No. Decree No.	NAME OF APPROPRIATOR TO WHOM DECREED	NAME OF STREAM	Date App. Date Priority	Miner's Inches	In Use	NAME OF DITCH (Water Delivered By)	No.	R/F	Present Irr. Acres	Irrigable Acres
A-855	Milford R. Wollan	Tobbie Creek	12-1-63	80	stk					
A-136	Milford R. Wollan	Bissell Moore Creek	12-1-63	80	stk					

NOTE: R—Denotes Regular Irrigation. F—Flood Irrigation.

Adequate Supply: Yes ..... No ..... Explain .....

Remarks .....

..... River Basin .....

Also in: Plat No. ..... Twp. ..... Rge	Plat No. ..... Twp. ..... Rge	Plat No. ..... Twp. ..... Rge .....
Plat No. ..... Twp. ..... Rge	Plat No. ..... Twp. ..... Rge	Plat No. ..... Twp. ..... Rge .....

Information From:
Mrs. Wollan

6	5	4	3	2	1
7	8	9	10	11	12
18	17	16	15	14	13
19	20	21	22	23	24
30	29	28	27	26	25
31	32	33	34	35	36

Land Ownership

4168
30N 22W

County Flath

Farm Checked: Date 6-18-64

By Larry

STATE OF MONTANA
STATE ENGINEERS OFFICE
Water Resources Survey

T 30N R 22W Plat No. 41

Photo No. 288-157

Legal Land Owner E.O. Allers Address Whitefish

Operator same Address

Water is delivered by— 1. Private System; 2. Ditch Company; 3. State Project; 4. Federal Project; 5. Irrigation District

App. No. Decree No.	NAME OF APPROPRIATOR TO WHOM DECREED	NAME OF STREAM	Date App. Date Priority	Miner's Inches	In Use	NAME OF DITCH (Water Delivered By)	No.	R/F	Present Irr. Acres	Irrigable Acres
A-740	Edmund Allers	Stillwater River	5-21-52	40	yes	Allers pump & Spr.	1	S	75	

NOTE: R—Denotes Regular Irrigation. F—Flood Irrigation.

Adequate Supply: Yes..... No..... Explain.....

Remarks.....

.....River Basin.....

Also in: Plat No. Twp. Rge.	Plat No. Twp. Rge.	Plat No. Twp. Rge.
Plat No. Twp. Rge.	Plat No. Twp. Rge.	Plat No. Twp. Rge.

Information From:
Mr. Allers

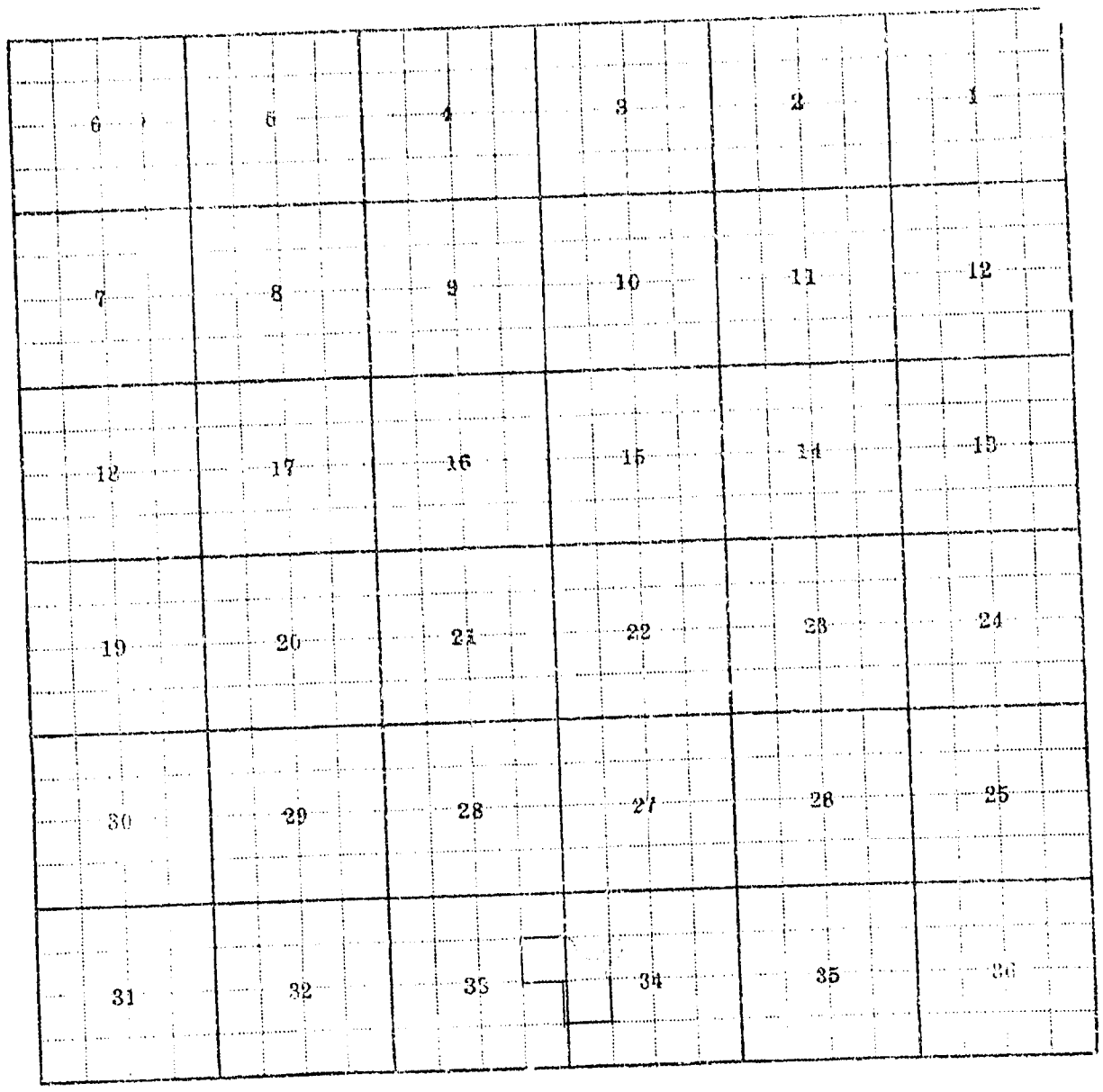

Land Ownership .....

F-1-A 5M

County Flathead

Farm Checked: Date 6-18-64

By Larry

STATE OF MONTANA
STATE ENGINEERS OFFICE
Water Resources Survey

T 30N R 22W Plat No. 41

Photo No. 2BB-189

Legal Land Owner M.C. Anderson Address Whitefish

Operator Fred Krause, buying Address

Water is delivered by:— 1. Private System; 2. Ditch Company; 3. State Project; 4. Federal Project; 5. Irrigation District

App. No. Decree No.	NAME OF APPROPRIATOR TO WHOM DECREED	NAME OF STREAM	Date App. Date Priority	Miner's Inches	In Use	NAME OF DITCH (Water Delivered By)	No.	R/F	Present Irr. Acres	Irrigable Acres
A-743	Herman C. Anderson	Stillwater River	4-1955	200	yes	stock				
A-744	"	"	10-1-54	200	yes					
		NO IRRIGATION								

NOTE: R—Denotes Regular Irrigation. F—Flood Irrigation.

Adequate Supply: Yes ..... No ..... Explain .....

Remarks .....

..... River Basin .....

Also in: Plat No. ..... Twp. ..... Rge.	Plat No. ..... Twp. ..... Rge.	Plat No. ..... Twp. ..... Rge. .....
Plat No. ..... Twp. ..... Rge.	Plat No. ..... Twp. ..... Rge.	Plat No. ..... Twp. ..... Rge. .....

Information Fror
Mrs. Krause



Land Ownership .....

County Flathead

Farm Checked: Date 6-17-64

By Dave & Larry

STATE OF MONTANA
STATE ENGINEERS OFFICE
Water Resources Survey

T 30N R 22W Plat No. 41

Photo No. 2BB-203

Legal Land Owner Merle D. Clark Address Whitefish

Operator same Address

Water is delivered by:-- 1. Private System; 2. Ditch Company; 3. State Project; 4. Federal Project; 5. Irrigation District

App. No. Decree No.	NAME OF APPROPRIATOR TO WHOM DECREED	NAME OF STREAM	Date App. Date Priority	Miner's Inches	In Use	NAME OF DITCH (Water Delivered By)	No.	R/F	Present Irr. Acres	Irrigable Acres
A-748	Merle D. Clark	Stillwater River	12-30-63	120	yes	Ditch				
A-770	Jesse J. Hunt	"	6-19-37	120	yes					
A-785	Natale Naccarota	"	6-13-45	20	yes					
		NO IRRIGATION								

NOTE: R--Denotes Regular Irrigation. F--Flood Irrigation.

Adequate Supply: Yes ..... No ..... Explain .....

Remarks Stock use only

..... River Basin .....

Also in: Plat No. ..... Twp ..... Rge	Plat No. ..... Twp ..... Rge	Plat No. ..... Twp ..... Rge .....
Plat No. ..... Twp ..... Rge	Plat No. ..... Twp ..... Rge	Plat No. ..... Twp ..... Rge .....

Information From:
Mrs. Clark

6	5	4	3	2	1
7	8	9	10	11	12
18	17	16	15	14	13
19	20	21	22	23	24
30	29	28	27	26	25
31	32	33	34	35	36

Land Ownership .....

F-1-A 5M—

County Flathead

Farm Checked: Date 6-16-64

By Dave & Larry

STATE OF MONTANA
STATE ENGINEERS OFFICE
Water Resources Survey

T 30N R 22W Plat No. 41

Photo No. 2BB-207

Legal Land Owner Lloyd A. & Robert L. Depratu Address Whitefish

Operator same Address

Water is delivered by:— 1. Private System; 2. Ditch Company; 3. State Project; 4. Federal Project; 5. Irrigation District

App. No. Decree No.	NAME OF APPROPRIATOR TO WHOM FECREED	NAME OF STREAM	Date App. Date Priority	Miner's Inches	In Use	NAME OF DITCH (Water Delivered By)	No.	R/F	Present Irr. Acres	Irrigable Acres
GW10616	Lloyd & Rbt.Depratu	well	1946	50gpm	yes	Depratu Spr,Imp,Well	1	S	2	

NOTE: R—Denotes Regular Irrigation. F—Flood Irrigation.

Adequate Supply: Yes..... No..... Explain well is too close to motel to show symbol

Remarks Motel lawn and swimming pool use

River Basin

Also in: Plat No.	Twp.	Rge.	Plat No.	Twp.	Rge.	Plat No.	Twp.	Rge.
Plat No.	Twp.	Rge.	Plat No.	Twp.	Rge.	Plat No.	Twp.	Rge.

Information From:
Mrs. Depratu

6	5	4	3	2	1
7	8	9	10	11	12
18	17	16	15	14	13
19	20	21	22	23	24
30	29	28	27	26	25
31	32	33	34	35	36

Land Ownership .....

F-1-A 5M-

County Flathead

Farm Checked: Date 6-18-64

By Larry

STATE OF MONTANA
STATE ENGINEERS OFFICE
Water Resources Survey

T 30N R 22W Plat No. 41

Photo No. 2BB-157

Legal Land Owner R.A. & A.A. Dose Address Whitefish

Operator same Address

Water is delivered by:— 1. Private System; 2. Ditch Company; 3. State Project; 4. Federal Project; 5. Irrigation District

App. No. Decree No.	NAME OF APPROPRIATOR TO WHOM DECREED	NAME OF STREAM	Date App. Date Priority	Miner's Inches	In Use	NAME OF DITCH (Water Delivered By)	No.	R/F	Present Irr. Acres	Irrigable Acres
A-751	Raymond Dose	Stillwater River	7-27-60	120	yes	Dose Spr. & pump	1	S	110	

NOTE: R—Denotes Regular Irrigation. F—Flood Irrigation.

Adequate Supply: Yes No. Explain arrow on this picture shows pump site locations

Remarks

River Basin

Also in: Plat No.	Twp.	Rge	Plat No.	Twp.	Rge	Plat No.	Twp.	Rge
Plat No.	Twp.	Rge	Plat No.	Twp.	Rge	Plat No.	Twp.	Rge

Information From:
Mr. Dose

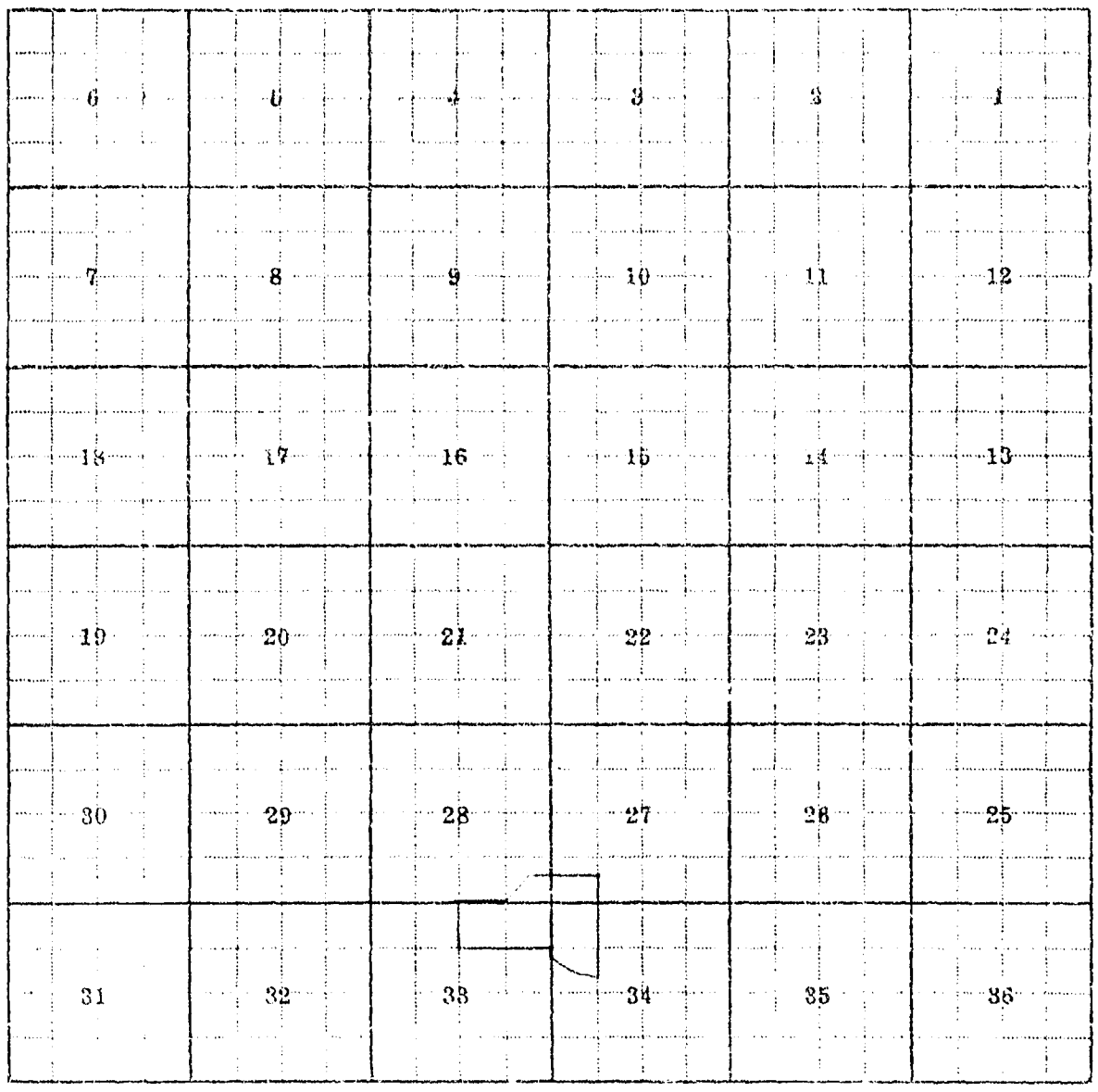

Land Ownership

F-1-A 5M

County Flathead

Farm Checked: Date 6-16-64

By Dave & Larry

STATE OF MONTANA
STATE ENGINEERS OFFICE
Water Resources Survey

T 30N R 22W Plat No. 41

Photo No 2BB-207

Legal Land Owner Olga Dunn Address Whitefish

Operator same Address

Water is delivered by:— 1. Private System; 2. Ditch Company; 3. State Project; 4. Federal Project; 5. Irrigation District

App. No. Decree No.	NAME OF APPROPRIATOR TO WHOM DECREED	NAME OF STREAM	Date App. Date Priority	Miner's Inches	In Use	NAME OF DITCH (Water Delivered By)	No.	R/F	Present Irr. Acres	Irrigable Acres
GW9856 9858	Olga Dunn	Well	1954	5.33gpm dom.						

NOTE: R—Denotes Regular Irrigation. F—Flood Irrigation.

Adequate Supply: Yes No Explain

Remarks

River Basin

Also in: Plat No.	Twp.	Rge.	Plat No.	Twp.	Rge.	Plat No.	Twp.	Rge.
Plat No.	Twp.	Rge.	Plat No.	Twp.	Rge.	Plat No.	Twp.	Rge.

Information From: Field Survey

6	5	4	3	2	1
7	8	9	10	11	12
18	17	16	15	14	13
19	20	21	22	23	24
30	29	28	27	26	25
31	32	33	34	35	36

Land Ownership

F-1-A 5M-

County Flathead

Farm Checked: Date 6-17-64

By Dave & Larry

STATE OF MONTANA
STATE ENGINEERS OFFICE
Water Resources Survey

T 30N R 22W Plat No. 41

Photo No. 2BB-203

Legal Land Owner Virgil Fisher Address Whitefish

Operator same Address

Water is delivered by:— 1. Private System; 2. Ditch Company; 3. State Project; 4. Federal Project; 5. Irrigation District

App. No. Decree No.	NAME OF APPROPRIATOR TO WHOM DECREED	NAME OF STREAM	Date App. Date Priority	Miner's Inches	In Use	NAME OF DITCH (Water Delivered By)	No.	R/F	Present Irr. Acres	Irrigable Acres
A-760	Virgil Fisher	Stillwater River	6-5-58	--	no					

NOTE: R—Denotes Regular Irrigation. F—Flood Irrigation.

Adequate Supply: Yes ..... No ..... Explain .....

Remarks .....

..... River Basin .....

Also in: Plat No.	Twp.	Rge.	Plat No.	Twp.	Rge.	Plat No.	Twp.	Rge.
Plat No.	Twp.	Rge.	Plat No.	Twp.	Rge.	Plat No.	Twp.	Rge.

Information From:
Mrs. Fisher

6	5	4	3	2	1
7	8	9	10	11	12
18	17	16	15	14	13
19	20	21	22	23	24
30	29	28	27	26	25
31	32	33	34	35	36

Land Ownership

F-1-A -5M-

County Flathead

Farm Checked: Date 6-18-64

By Larry

STATE OF MONTANA
STATE ENGINEERS OFFICE
Water Resources Survey

T30N R 22W Plat No. 41

Photo No. 2BB-155

Legal Land Owner Guy K. & Dorothy F. Foot Address Whitefish

Operator same Address

Water is delivered by:— 1. Private System; 2. Ditch Company; 3. State Project; 4. Federal Project, 5. Irrigation District

App. No. Decree No.	NAME OF APPROPRIATOR TO WHOM DECREED	NAME OF STREAM	Date App. Date Priority	Miner's Inches	In Use	NAME OF DITCH (Water Delivered By)	No.	R/F	Present Irr. Acres	Irrigable Acres
A-1033	Guy K. Foot	Lost Lake (Lore, Lorie)	5-27-55	1000	yes	Foot Sprinkler	1	S	1	

NOTE: R—Denotes Regular Irrigation. F—Flood Irrigation.

Adequate Supply: Yes ..... No ..... Explain all three spellings have been used, map shows Lore as on picture

Remarks

River Basin

Also in: Plat No.	Twp.	Rge.	Plat No.	Twp.	Rge.	Plat No.	Twp.	Rge.
Plat No.	Twp.	Rge.	Plat No.	Twp.	Rge.	Plat No.	Twp.	Rge.

Information From:
Mr. Foot

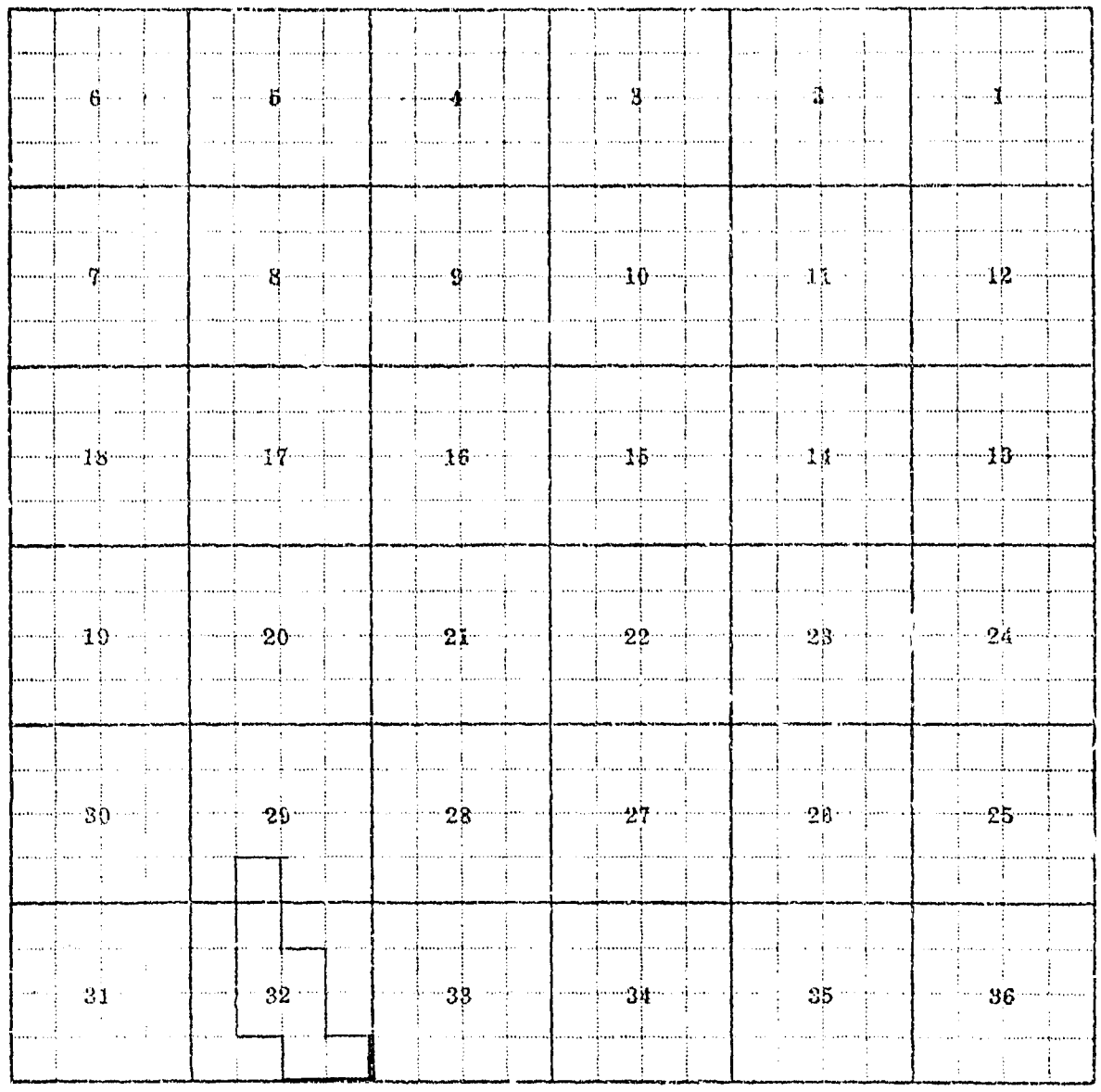

Land Ownership .....

F-1-A-5M-

County Flathead

T 30N R 22W Plat No. 41

STATE OF MONTANA
STATE ENGINEERS OFFICE
Water Resources Survey

Farm Checked: Date 6-17-64

Photo No. 2BB-185

By Dave & Larry

Legal Land Owner W.J & E. Gregg Address Whitefish

Operator same Address

Water is delivered by:— 1. Private System; 2. Ditch Company; 3. State Project; 4. Federal Project; 5. Irrigation District

App. No. Decree No.	NAME OF APPROPRIATOR TO WHOM DECREED	NAME OF STREAM	Date App. Date Priority	Miner's Inches	In Use	NAME OF DITCH (Water Delivered By)	No.	R/F	Present Irr. Acres	Irrigable Acres
A-980	Wesley I. Gregg	Blanchard Lake	6-6-24	200	no					

NOTE: R—Denotes Regular Irrigation. F—Flood Irrigation.

Adequate Supply: Yes ... No ... Explain ...

Remarks ...

... River Basin ...

Also in: Plat No. ... Twp. ... Rge. ...	Plat No. ... Twp. ... Rge. ...	Plat No. ... Twp. ... Rge. ...
Plat No. ... Twp. ... Rge. ...	Plat No. ... Twp. ... Rge. ...	Plat No. ... Twp. ... Rge. ...

Information From:
Mrs. Gregg

6	5	4	3	2	1
7	8	9	10	11	12
18	17	16	15	14	13
19	20	21	22	23	24
30	29	28	27	26	25
31	32	33	34	35	36

Land Ownership

F-1-A-5M-

County Flathead

Farm Checked: Date 6-4-64

By Dave & Larry

STATE OF MONTANA
STATE ENGINEERS OFFICE
Water Resources Survey

T. 30N R. 22W Plat No. 41

Photo No. 2BB-297

Legal Land Owner Keneth Hall Address Whitefish

Operator same Address

Water is delivered by:— 1. Private System; 2. Ditch Company; 3. State Project; 4. Federal Project; 5. Irrigation District

App. No. Decree No.	NAME OF APPLOPRIATOR TO WHOM DECREED	NAME OF STREAM	Date App. Date Priority	Miner's Inches	In Use	NAME OF DITCH (Water Delivered By)	No.	R/F	Present Irr. Acres	Irrigable Acres
A-924	Keneth Hall	Whitefish River	5-21-59	80	dom.					
						No Irrigation				

NOTE: R—Denotes Regular Irrigation. F—Flood Irrigation.

Adequate Supply: Yes ..... No ..... Explain Mr. Hall plans to build a trailer court on this land

Remarks

River Basin

Also in:								
Plat No. 42	Twp. 30N	Rge. 21W	Plat No.	Twp.	Rge.	Plat No.	Twp.	Rge.
Plat No.	Twp.	Rge.	Plat No.	Twp.	Rge.	Plat No.	Twp.	Rge.

Information From: Mr. Hall

6	5	4	3	2	1
7	8	9	10	11	12
18	17	16	15	14	13
19	20	21	22	23	24
30	29	28	27	26	25
31	32	33	34	35	36

Land Ownership .....

F-1-A 2M-

County Flathead

Farm Checked: Date 6-17-64

By Dave & Larry

STATE OF MONTANA
STATE ENGINEERS OFFICE
Water Resources Survey

T 20N R 22W Plat No. 41

Photo No. 2BB-203

Legal Land Owner G.W. & Ella Hanley Address Whitefish

Operator same Address

Water is delivered by:— 1. Private System; 2. Ditch Company; 3. State Project; 4. Federal Project; 5. Irrigation District

App. No. Decree No.	NAME OF APPROPRIATOR TO WHOM DECREED	NAME OF STREAM	Date App. Date Priority	Miner's Inches	In Use	NAME OF DITCH (Water Delivered By)	No.	R/F	Present Irr. Acres	Irrigable Acres
A-767	Ella Mae Hanley	Stillwater River	12-1-63	100	stock					
A-853	Ella Mae Hanley	Tobbie Creek (TOBIE)	12-1-63	40	stock					

NOTE: R—Denotes Regular Irrigation. F—Flood Irrigation.

Adequate Supply: Yes No Explain

Remarks IT IS STATED "TOBIE" ON LISTING OF WATER RIGHTS BUT AS "TOBIE" ON MAP ON PICTURE

River Basin

Also in: Plat No.	Twp. 31N	Rge 23W	Plat No.	Twp.	Rge	Plat No.	Twp.	Rge
Plat No.	Twp.	Rge	Plat No.	Twp.	Rge	Plat No.	Twp.	Rge

Information From: Mr. Hanley

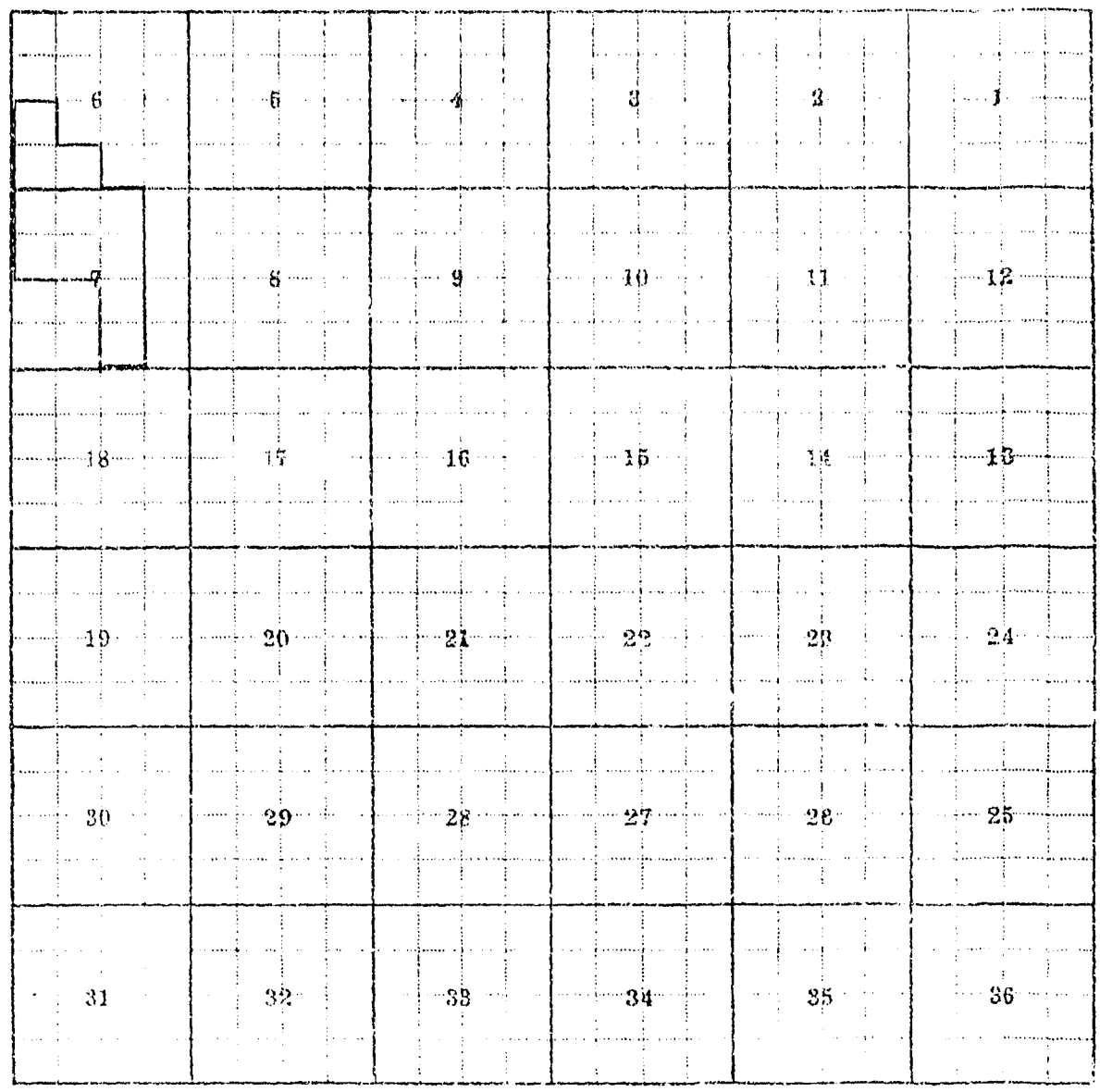

Land Ownership

F-1-A 5M-

County Flathead

Farm Checked: Date 6-17-64

By Dave & Larry

STATE OF MONTANA
STATE ENGINEERS OFFICE
Water Resources Survey

T 30N R 22W Plat No. 41

Photo No. 2BB-207

Legal Land Owner Erikas Hogan, deceased Address Whitefish

Operator Pat Timmins Address

Water is delivered by:— 1. Private System; 2. Ditch Company; 3. State Project, 4. Federal Project; 5. Irrigation District

App. No. Decree No.	NAME OF APPROPRIATOR TO WHOM DECREED	NAME OF STREAM	Date App. Date Priority	Miner's Inches	In Use	NAME OF DITCH (Water Delivered By)	No.	R/F	Present Irr. Acres	Irrigable Acres
A-981	John G. Hogan	Blanchard Lake	9-8-25	200	stock					
			No Irrigation							

NOTE: R—Denotes Regular Irrigation. F—Flood Irrigation.

Adequate Supply: Yes No Explain

Remarks

River Basin

Also in: Plat No.	Twp.	Rge.	Plat No.	Twp.	Rge.	Plat No.	Twp.	Rge.
Plat No.	Twp.	Rge.	Plat No.	Twp.	Rge.	Plat No.	Twp.	Rge.

Information From:
Field Survey

6	5	4	3	2	1
7	8	9	10	11	12
18	17	16	15	14	13
19	20	21	22	23	24
30	29	28	27	26	25
31	32	33	34	35	36

Land Ownership

F-1-A 5M-

County Flathead

Farm Checked: Date 6-18-64

By Larry

STATE OF MONTANA
STATE ENGINEERS OFFICE
Water Resources Survey

T 30N R 22W Plat No. 41

Photo No. 2BB-137,157,159

Legal Land Owner H.J. & Ruth Horn Address Whitefish

Operator same Address

Water is delivered by:— 1. Private System; 2. Ditch Company; 3. State Project; 4. Federal Project; 5. Irrigation District

App. No. Decree No.	NAME OF APPROPRIATOR TO WHOM DECREED	NAME OF STREAM	Date App. Date Priority	Miner's Inches	In Use	NAME OF DITCH (Water Delivered By)	No.	R/F	Present Irr. Acres	Irrigable Acres
A-1095	John J. Horn	Unnamed Creek=	3-7-50	100	stock					
A-768	"	Stillwater River	3-7-50	100	stock					
A-1277	John J. Horn	Unnamed Spring	3-7-50	100	stock					
			No Irrigation							

NOTE: R—Denotes Regular Irrigation. F—Flood Irrigation.

Adequate Supply: Yes ..... No ..... Explain .....

Remarks .....

..... River Basin .....

Also in: Plat No. 51	Twp. 29N	Rge. 22W	Plat No.	Twp.	Rge.	Plat No.	Twp.	Rge.
Plat No.	Twp.	Rge.	Plat No.	Twp.	Rge	Plat No.	Twp.	Rge

Information From:
Mr. Horn

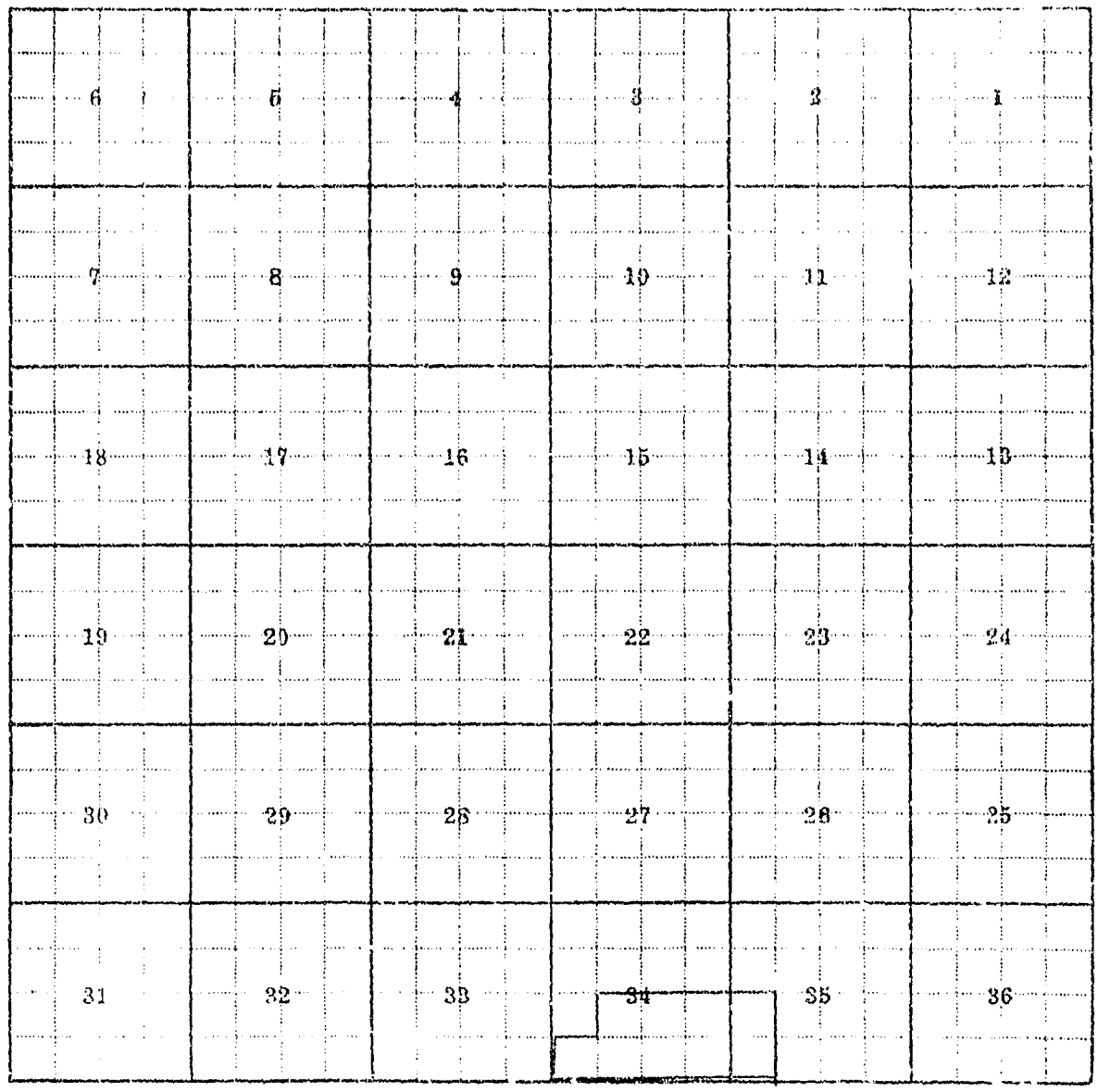

Land Ownership

F-1-A-5M

County Flathead

Farm Checked: Date 6-17-64

By Dave & Larry

STATE OF MONTANA
STATE ENGINEERS OFFICE
Water Resources Survey

T 30N R 22W Plat No. 41

Photo No. 2BB-203

Legal Land Owner H. & F.A. Bartleson Address Whitefish

Operator Harold & Paul Tutvedt, buying Address

Water is delivered by:— 1. Private System; 2. Ditch Company; 3. State Project; 4. Federal Project; 5. Irrigation District

App. No. Decree No.	NAME OF APPROPRIATOR TO WHOM DECREED	NAME OF STREAM	Date App. Date Priority	Miner's Inches	In Use	NAME OF DITCH (Water Delivered By)	No.	R/F	Present Irr. Acres	Irrigable Acres
A-1137	Delmar Bartleson	Unnamed (Tobbie) Creek	5-28-56	--	yes					
A-786	M. Narnst	Stillwater River	4-4-32	40	yes	stock				
A-787	Martin Narnst	Stillwater River	8-30-37	240	yes					

NOTE: R—Denotes Regular Irrigation. F—Flood Irrigation.

Adequate Supply: Yes ..... No ..... Explain .....

Remarks Old pump site & ditch not in use since 1948 Stock only

..... River Basin .....

Also in: Plat No.	Twp.	Rge.	Plat No.	Twp.	Rge.	Plat No.	Twp.	Rge.
Plat No.	Twp.	Rge.	Plat No.	Twp.	Rge.	Plat No.	Twp.	Rge.

Information From:
Mrs. Bartleson

6	5	4	3	2	1
7	8	9	10	11	12
18	17	16	15	14	13
19	20	21	22	23	24
30	29	28	27	26	25
31	32	33	34	35	36

Land Ownership

F-1-A-5M-

County Flathead

Farm Checked: Date 6-17-64

By Dave & Larry

STATE OF MONTANA
STATE ENGINEERS OFFICE
Water Resources Survey

T 30N R 22W Plat No. 41

Photo No. 2BB-203

Legal Land Owner I.E. & C.A. Iverson Address Whitefish

Operator same Address

Water is delivered by:— 1. Private System; 2. Ditch Company; 3. State Project; 4. Federal Project; 5. Irrigation District

App. No. Decree No.	NAME OF APPROPRIATOR TO WHOM DECREED	NAME OF STREAM	Date App. Date Priority	Miner's Inches	In Use	NAME OF DITCH (Water Delivered By)	No.	R/F	Present Irr. Acres	Irrigable Acres
A-771	Iver E. Iverson	Stillwater River	12-26-63	32000	yes	Iverson pump & pipe	1	S	1	

NOTE: R—Denotes Regular Irrigation. F—Flood Irrigation.

Adequate Supply: Yes ... No ... Explain

Remarks LAWN & GARDEN

River Basin

Also in: Plat No. ... Twp. ... Rge. ...	Plat No. ... Twp. ... Rge. ...	Plat No. ... Twp. ... Rge. ...
Plat No. ... Twp. ... Rge. ...	Plat No. ... Twp. ... Rge. ...	Plat No. ... Twp. ... Rge. ...

Information From:
Mr. Iverson (Son)

6	6	4	3	2	1
7	8	9	10	11	12
18	17	16	15	14	13
19	20	21	22	23	24
30	29	28	27	26	25
31	32	33	34	35	36

Land Ownership

F-1-A-5M-

County Flathead

Farm Checked: Date 6-18-64

By Larry

STATE OF MONTANA
STATE ENGINEERS OFFICE
Water Resources Survey

T 30N R 22W Plat No. 41

Photo No. 2BB-189

Legal Land Owner Everett & Edna Kelch Address Whitefish

Operator same Address

Water is delivered by:— 1. Private System; 2. Ditch Company; 3. State Project; 4. Federal Project; 5. Irrigation District

App. No. Decree No.	NAME OF APPROPRIATOR TO WHOM DECREED	NAME OF STREAM	Date App. Date Priority	Miner's Inches	In Use	NAME OF DITCH (Water Delivered By)	No.	R/F	Present Irr. Acres	Irrigable Acres
GW10732	Everett & Edna Kelch	well	1953	100gpm	dom	& stk.				
			No Irrigation							

NOTE: R—Denotes Regular Irrigation. F—Flood Irrigation.

Adequate Supply: Yes No Explain

Remarks

River Basin

Also in: Plat No. Twp. Rge.	Plat No. Twp. Rge.	Plat No. Twp. Rge.
Plat No. Twp. Rge.	Plat No. Twp. Rge.	Plat No. Twp. Rge.

Information From:
Mr. Kelch (Son)

6	5	4	3	2	1
7	8	9	10	11	12
18	17	16	15	14	13
19	20	21	22	23	24
30	29	28	27	26	25
31	32	33	34	35	36

Land Ownership

F-1-A 5M

County Flathead

Farm Checked: Date 6-17-64

By Dave & Larry

STATE OF MONTANA
STATE ENGINEERS OFFICE
Water Resources Survey

T 30N R 22W Plat No. 41

Photo No. 2BB-187

Legal Land Owner Eleanor L. Laney Address Whitefish

Operator Buster Pierce Address

Water is delivered by:— 1. Private System; 2. Ditch Company; 3. State Project; 4. Federal Project; 5. Irrigation District

App. No. Decree No.	NAME OF APPROPRIATOR TO WHOM DECREED	NAME OF STREAM	Date App. Date Priority	Miner's Inches	In Use	NAME OF DITCH (Water Delivered By)	No.	R/F	Present Irr. Acres	Irrigable Acres
A-779	Eleanor L. Laney	Stillwater River	8-1-63	300	stock					

No Irrigation

NOTE: R—Denotes Regular Irrigation. F—Flood Irrigation.

Adequate Supply: Yes No Explain

Remarks

River Basin

Also in: Plat No.	Twp.	Rge.	Plat No.	Twp.	Rge.	Plat No.	Twp.	Rge.
Plat No.	Twp.	Rge.	Plat No.	Twp.	Rge.	Plat No.	Twp.	Rge.

Information From.
Mrs. Pierce

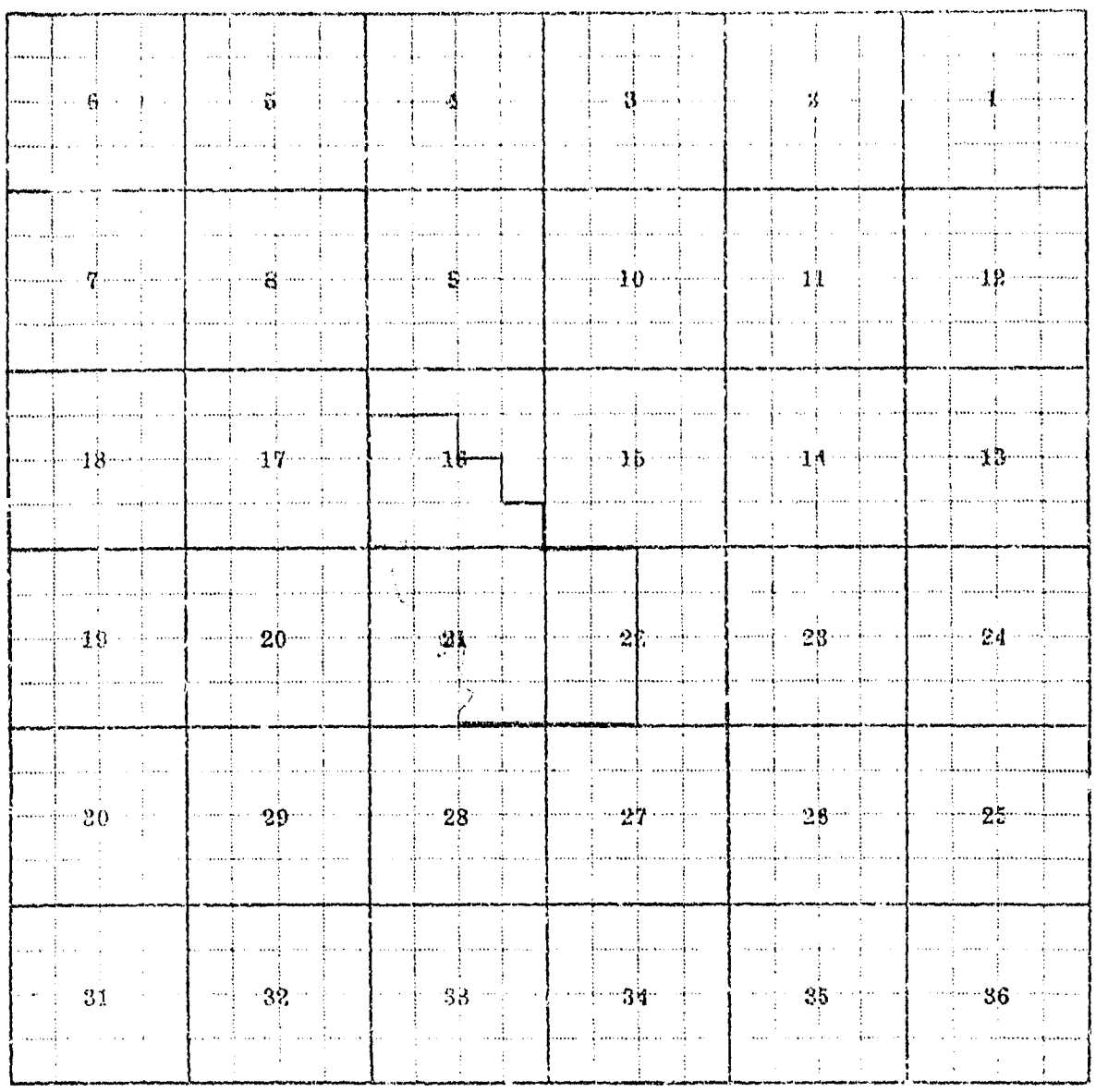

Land Ownership

F-1-A-5M-

County Flathead

Farm Checked: Date 6-17-64

By Dave & Larry

STATE OF MONTANA
STATE ENGINEERS OFFICE
Water Resources Survey

T 30N R 22W Plat No. 41

Photo No. 2BB-203

Legal Land Owner Montana, State of % Guy L. Fisher Address Whitefish

Operator Guy Fisher Address

Water is delivered by:— 1. Ditch System; 2. Ditch Company; 3. State Project; 4. Federal Project; 5. Irrigation District

App. No. Decree No.	NAME OF APPROPRIATOR TO WHOM DECREED	NAME OF STREAM	Date App. Date Priority	Miner's Inches	In Use	NAME OF DITCH (Water Delivered By)	No.	R/F	Present Irr. Acres	Irrigable Acres
A-1079	Guy L. Fisher	Unnamed Creek	9-20-39	---	stock					
A-1046	Earl E. Notbalm	Spencer Lake	5-2-38	all	no					
			No Irrigation							

NOTE: R—Denotes Regular Irrigation. F—Flood Irrigation.

Adequate Supply: Yes ... No ... Explain ...

Remarks LAND OWNED BY DRS. C.G. FISHER

NO WATER APPROPRIATION FOR THIS LANDED BY MR. GUY L. FISHER

River Basin

Also in: Plat No.	Twp.	Rge.	Plat No.	Twp.	Rge.	Plat No.	Twp.	Rge.
Plat No.	Twp.	Rge.	Plat No.	Twp.	Rge.	Plat No.	Twp.	Rge.

Information From: Mrs. Fisher

6	5	4	3	2	1
7	8	9	10	11	12
18	17	16	15	14	13
19	20	21	22	23	24
30	29	28	27	26	25
31	32	33	34	35	36

Land Ownership

F-1-A-5M-

County Flathead

Farm Checked: Date 5-20-64

By Dave & Larry

STATE OF MONTANA
STATE ENGINEERS OFFICE
Water Resources Survey

T 30N R 22W Plat No. 41

Photo No. 2BB-207

Legal Land Owner John P. Moots Address Whitefish

Operator same Address

Water is delivered by:— 1. Private System; 2. Ditch Company; 3. State Project; 4. Federal Project; 5. Irrigation District

App. No. Decree No.	NAME OF APPROPRIATOR TO WHOM DECREED	NAME OF STREAM	Date App. Date Priority	Miner's Inches	In Use	NAME OF DITCH (Water Delivered By)	No.	R/F	Present Irr. Acres	Irrigable Acres
A-1041A	John R. Moots	Nigger Lake (Lost Coon, Lodge Pole)	1960	20	yes	Moots pump & Spr.	1	S	3	

NOTE: R—Denotes Regular Irrigation. F—Flood Irrigation.

Adequate Supply: Yes ... No ... Explain Lawn and Garden

Remarks

River Basin

Also in: Plat No. ... Twp. ... Rge. ...	Plat No. ... Twp. ... Rge. ...	Plat No. ... Twp. ... Rge. ...
Plat No. ... Twp. ... Rge. ...	Plat No. ... Twp. ... Rge. ...	Plat No. ... Twp. ... Rge. ...

Information From: Mrs. Moots

6	5	4	3	2	1
7	8	9	10	11	12
18	17	16	15	14	13
19	20	21	22	23	24
30	29	28	27	26	25
31	32	33	34	35	36

Land Ownership

F-1-A 5M-

County Flathead

Farm Checked: Date 6-18-64

By Larry

STATE OF MONTANA
STATE ENGINEERS OFFICE
Water Resources Survey

T 30N R 22W Plat No. 41

Photo No. 2BB-189

Legal Land Owner F.M. Mosley & W.A. Fox Address Whitefish

Operator same Address

Water is delivered by:— 1. Private System; 2. Ditch Company. 3. State Project; 4. Federal Project; 5. Irrigation District

App. No. Decree No.	NAME OF APPROPRIATOR TO WHOM DECREED	NAME OF STREAM	Date App. Date Priority	Miner's Inches	In Use	NAME OF DITCH (Water Delivered By)	No.	R/F	Present Irr. Acres	Irrigable Acres
A-89	Abraham H. Prestbye	Bear Creek	3-29-26	40	stk					
A-90	Christian & Grants Prestbye	Bear Creek	9-25-31	40	stk.					
GW10521	Clifford A. Brown	well	1900	4 gpm	dom.					
			No Decree							

NOTE: R—Denotes Regular Irrigation. F—Flood Irrigation.

Adequate Supply: Yes No Explain

Remarks

River Basin

Also in: Plat No. Twp. Rge.	Plat No. Twp. Rge.	Plat No. Twp. Rge.
Plat No. Twp. Rge.	Plat No. Twp. Rge.	Plat No. Twp. Rge.

Information From:
Mrs. Brown

6	5	4	3	2	1
7	8	9	10	11	12
18	17	16	15	14	13
19	20	21	22	23	24
30	29	28	27	26	25
31	32	33	34	35	36

Land Ownership

F-1-A 5M-

County Flathead

Farm Checked: Date 6-17-64

By Dave & Larry

STATE OF MONTANA
STATE ENGINEERS OFFICE
Water Resources Survey

T 30N R 22W Plat No. 41

Photo No. 2BB-159

Legal Land Owner Mason Redding Address Kalispell

Operator same Address

Water is delivered by: -- 1. Private System; 2. Ditch Company; 3. State Project; 4. Federal Project; 5. Irrigation District

App. No. Decree No.	NAME OF APPROPRIATOR TO WHOM DECREED	NAME OF STREAM	Date App. Date Priority	Miner's Inches	In Use	NAME OF DITCH (Water Delivered By)	No.	R/F	Present Irr. Acres	Irrigable Acres
GW10903	Mason Redding	well	1958	70gpm	dom.					
			No Irrigation							

NOTE: R—Denotes Regular Irrigation. F--Flood Irrigation.

Adequate Supply: Yes ..... No ..... Explain .....

Remarks .....

..... River Basin .....

Also in								
Plat No.	Twp.	Rge.	Plat No.	Twp.	Rge.	Plat No.	Twp.	Rge.
Plat No.	Twp.	Rge.	Plat No.	Twp.	Rge.	Plat No.	Twp.	Rge.

Information From:
Mr. Redding

6	5	4	3	2	1
7	8	9	10	11	12
18	17	16	15	14	13
19	20	21	22	23	24
30	29	28	27	26	25
31	32	33	34	35	36

Land Ownership

F-1-A--5M--

County Flathead

Farm Checked: Date 6-16-64

By Dave & Larry

STATE OF MONTANA
STATE ENGINEERS OFFICE
Water Resources Survey

T 30N R 22W Plat No. 41

Photo No. 2BB-207

Legal Land Owner Arnold O. Sandefur Address Whitefish

Operator same Address

Water is delivered by:-- 1. Private System; 2. Ditch Company; 3. State Project, 4. Federal Project; 5. Irrigation District

App. No. Decree No.	NAME OF APPROPRIATOR TO WHOM DECREED	NAME OF STREAM	Date App. Date Priority	Miner's Inches	In Use	NAME OF DITCH (Water Delivered By)	No.	R/F	Present Irr. Acres	Irrigable Acres
A-943	Arnold O. Sandefur	Whitefish River	12-16-63	64000 gpy	dom					
GW10014	Arnold O. Sandefur	Well	6-61	30gpm	dom					

No Irrigation

NOTE: R—Denotes Regular Irrigation. F—Flood Irrigation.

Adequate Supply: Yes No Explain

Remarks

River Basin

Also in: Plat No. Twp. Rge. | Plat No. Twp. Rge. | Plat No. Twp. Rge.
Plat No. Twp. Rge. | Plat No. Twp. Rge. | Plat No. Twp. Rge.

Information From:
Mr. Wood

6	5	4	3	2	1
7	8	9	10	11	12
18	17	16	15	14	13
19	20	21	22	23	24
30	29	28	27	26	25
31	32	33	34	35	36

Land Ownership .....