5-1-A 5M

County Flathead

Farm Checked: Date 6-18-64

By Ken

STATE OF MONTANA
STATE ENGINEERS OFFICE
Water Resources Survey

T 31N R 19W Plat No.35

Photo No 1B9-199

Legal Land Owner Donald & Jean Branby Branby Address

Operator same Address

Water is delivered by: 1. Private System; 2. Ditch Company; 3. State Project; 4. Federal Project; 5. Irrigation District

App. No Decree No.	NAME OF APPROPRIATOR TO WHOM DECREED	NAME OF STREAM	Date App. Date Priority	Miner's Inches	In Use	NAME OF DITCH (Water Delivered By)	No.	R/F	Present Irr. Acres	Irrigable Acres
GW 1942	on & J. Branby Branby	well	----	750gpm	dom.					
GW 1944	"	well	----	100gpm	dom.					

NOTE: R—Denotes Regular Irrigation. F—Flood Irrigation.

Adequate Supply: Yes No Explain

Remarks

River Basin

Also in: Plat No.	Twp.	Rge	Plat No.	Twp.	Rge	Plat No.	Twp.	Rge
Plat No.	Twp.	Rge	Plat No.	Twp.	Rge	Plat No	Twp.	Rge

Information From:
Mrs. J.H. Ridenour



Land Ownership

F-1 A 5M

County Flathead

STATE OF MONTANA
STATE ENGINEERS OFFICE
Water Resources Survey

T 31N R 19W Plat No 35

Farm Checked: Date 6-27-64

Photo No. 1BB-131

By Ken

Legal Land Owner R.W. & H.P. Brown Address Coram

Operator same Address

Water is delivered by: 1. Private System; 2. Ditch Company; 3. State Project; 4. Federal Project; 5. Irrigation District

App. No. Decree No.	NAME OF APPROPRIATOR TO WHOM DECREED	NAME OF STREAM	Date App. Date Priority	Miner's Inches	In Use	NAME OF DITCH (Water Delivered By)	No.	R/F	Present Irr. Acres	Irrigable Acres
A-663	Alva E. Brown	Spring Creek	5-27-48	200	no					
A-716	Barney Warde	"	3-17-09	200	no					
A-1114	John [redacted] Neville	Unnamed Creek	3-21-36	100	stock					
A-662	Alva E. Brown	Spring Creek	4-24-48	----	no					

NOTE: R—Denotes Regular Irrigation. F—Flood Irrigation.

Adequate Supply: Yes No Explain

Remarks

River Basin

Also in: Plat No.	Twp.	Rge.	Plat No.	Twp.	Rge.	Plat No.	Twp.	Rge.
Plat No.	Twp.	Rge.	Plat No.	Twp.	Rge.	Plat No.	Twp.	Rge.

Information From:
Ray Brown

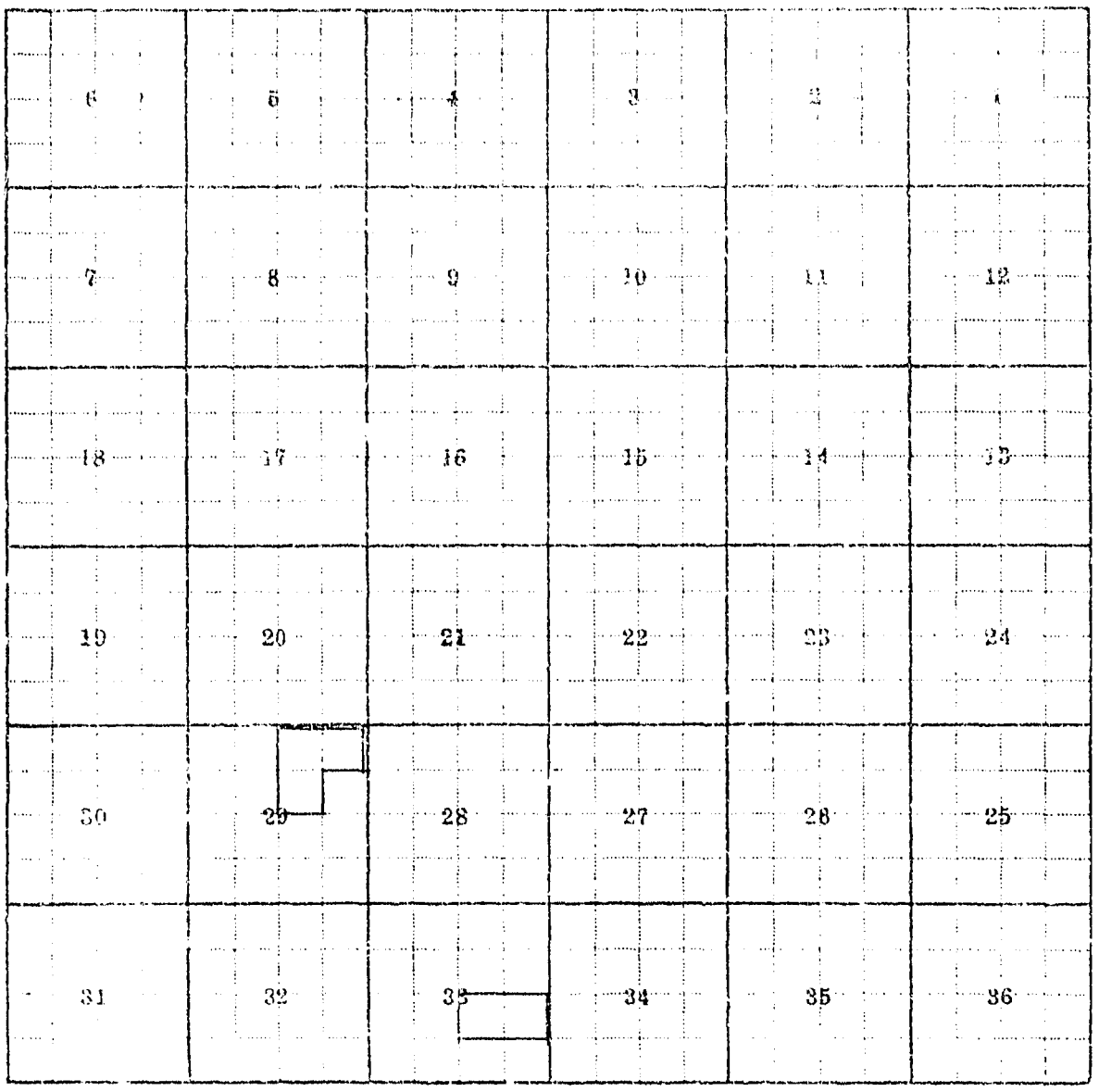

Land Ownership

County Flathead

Farm Checked: Date 6-27-64

By Ken

Legal Land Owner A.R. Bush Address Coram

Operator same Address

STATE OF MONTANA
STATE ENGINEERS OFFICE
Water Resources Survey

T 31N R 19W Plat No. 35

Photo No 1BB-131

Water is delivered by:-- 1. Private System; 2. Ditch Company; 3. State Project; 4. Federal Project; 5. Irrigation District

App. No. Decree No.	NAME OF APPROPRIATOR TO WHOM DECREED	NAME OF STREAM	Date App. Date Priority	Miner's Inches	In Use	NAME OF DITCH (Water Delivered By)	No.	R/F	Present Irr. Acres	Irrigable Acres
A-1076	A.R. Bush	Unnamed Creek	7-22-21	surp.	no					

NOTE: R--Denotes Regular Irrigation. F--Flood Irrigation.

Adequate Supply: Yes No Explain

Remarks

River Basin

Also in:	Plat No.	Twp.	Rge.	Plat No.	Twp.	Rge.	Plat No.	Twp.	Rge.
	Plat No.	Twp.	Rge.	Plat No.	Twp.	Rge.	Plat No.	Twp.	Rge.

Information From:
Field Survey

6	5	4	3	2	1
7	8	9	10	11	12
18	17	16	15	14	13
19	20	21	22	23	24
30	29	28	27	26	25
31	32	33	34	35	36

Land Ownership

F-1-A 5M

County Flathead

Farm Checked: Date 6-18-64

By Ken

STATE OF MONTANA
STATE ENGINEERS OFFICE
Water Resources Survey

T 31N R 19W Plat No. 35

Photo No 188-199

Legal Land Owner James Copenhaver Address

Operator same Address

Water is delivered by:— 1. Private System; 2. Ditch Company; 3. State Project; 4. Federal Project; 5. Irrigation District

App. No. Decree No.	NAME OF APPROPRIATOR TO WHOM DECREED	NAME OF STREAM	Date Appr. Priority	Cfs's Gals	In Use	NAME OF DITCH (Water Delivered By)	No.	R/F	Present Irr. Acres	Irrigable Acres
GW-9796	James Copenhaver	well	9-57	400gpm	dom.					

NOTE: R—Denotes Regular Irrigation. F—Flood Irrigation.

Adequate Supply: Yes ..... No ..... Explain .....

Remarks Trailer Court

..... River Basin .....

Also in: Plat No.	Twp.	Rge	Plat No.	Twp.	Rge	Plat No.	Twp.	Rge
Plat No.	Twp.	Rge	Plat No.	Twp.	Rge	Plat No.	Twp.	Rge

Information From:
Field Survey

6	5	4	3	2	1
7	8	9	10	11	12
18	17	16	15	14	13
19	20	21	22	23	24
30	29	28	27	26	25
31	32	33	34	35	36

Land Ownership

F-2-A 5M

County Flathead

Farm Checked: Date 6-24-64

By Ken

STATE OF MONTANA
STATE ENGINEER'S OFFICE
Water Resources Survey

T 31N R 19W Plat No. 35

Photo No. 1BB-133

Legal Land Owner J.L. Delory Address

Operator same Address

Water is delivered by:-- 1. Private System; 2. Ditch Company; 3. State Project; 4. Federal Project; 5. Irrigation District

App. No. Decree No.	NAME OF APPROPRIATOR TO WHOM DECREED	NAME OF STREAM	Date App. Date Priority	Miner's Inches	In Use	NAME OF DITCH (Water Delivered By)	No.	R/F	Present Irr. Acres	Irrigable Acres
A-1230	Leslie A. Abbott	Spring	1-31-15	all	no					

NOTE: R—Denotes Regular Irrigation. F—Flood Irrigation.

Adequate Supply: Yes No Explain

Remarks

River Basin

Also in: Plat No.	Twp.	Rge.	Plat No.	Twp.	Rge.	Plat No.	Twp.	Rge.
Plat No.	Twp.	Rge.	Plat No.	Twp.	Rge.	Plat No.	Twp.	Rge.

Information From:
Field Survey

6	5	4	3	2	1
7	8	9	10	11	12
18	17	16	15	14	13
19	20	21	22	23	24
30	29	28	27	26	25
31	32	33	34	35	36

Land Ownership

F-1-A 5M-

County Flathead

Farm Checked: Date 6-11-64

By Ken

STATE OF MONTANA
STATE ENGINEERS OFFICE
Water Resources Survey

T 31N R 19W Plat No. 35

Photo No. 1BB-139

Legal Land Owner R.W. Glinckman Address Coram

Operator same Address

Water is delivered by:— 1. Private System; 2. Ditch Company; 3. State Project; 4. Federal Project; 5. Irrigation District

App. No. Decree No.	NAME OF APPROPRIATOR TO WHOM DECREED	NAME OF STREAM	Date App. Date Priority	Miner's Inches	In Use	NAME OF DITCH (Water Delivered By)	No.	R/F	Present Irr. Acres	Irrigable Acres
A-1296	John D. MacDonald	Spring	10-9-46	4	dom					

NOTE: R—Denotes Regular Irrigation. F—Flood Irrigation.

Adequate Supply: Yes No Explain

Remarks

River Basin

Also in: Plat No.	Twp.	Rge.	Plat No.	Twp.	Rge.	Plat No.	Twp.	Rge.
Plat No.	Twp.	Rge.	Plat No.	Twp.	Rge.	Plat No.	Twp.	Rge.

Information From:
R.W. Glinckman

6	5	4	3	2	1
7	8	9	10	11	12
18	17	16	15	14	13
19	20	21	22	23	24
30	29	28	27	26	25
31	32	33	34	35	36

Land Ownership

P-1-5 3M

County Flathead

Farm Checked: Date 6-22-64

By Ken

STATE OF MONTANA
STATE ENGINEERS OFFICE
Water Resources Survey

T 31N R 19W Plat No. 35

Photo No. 188-131

Legal Land Owner Oric Gobin Address

Operator same Address

Water is delivered by: 1. Private System; 2. Ditch Company; 3. State Project; 4. Federal Project; 5. Irrigation District

App. No. Decree No.	NAME OF APPROPRIATOR TO WHOM DECREED	NAME OF STREAM	Date App. Date Priority	Miner's Inches	In Use	NAME OF DITCH (Water Delivered By)	No.	R/F	Present Irr. Acres	Irrigable Acres
A-1259	John Elliot	Spring	5-26-20	40	no					

NOTE: R—Denotes Regular Irrigation. F—Flood Irrigation.

Adequate Supply: Yes No Explain

Remarks

River Basin

Also in: Plat No.	Twp.	Rge	Plat No.	Twp.	Rge	Plat No.	Twp.	Rge
Plat No.	Twp.	Rge	Plat No.	Twp.	Rge	Plat No.	Twp.	Rge

Information From:
Field Survey



Land Ownership

FM - 5M

County Flathead

Farm Checked: Date 6-27-64

By Kei

Legal Land Owner Great Northern Railway Address

Operator Address

STATE OF MONTANA
STATE ENGINEERS OFFICE
Water Resources Survey

T 31N R 19W Plat No. 35

Photo No. 1BB-151

Water is delivered by: 1. Private System; 2. Ditch Company; 3. State Project; 4. Federal Project; 5. Irrigation District

App. No. Decree No.	NAME OF APPROPRIATOR TO WHOM DECREED	NAME OF STREAM	Date App. Date Priority	Miner's Inches	In Use	NAME OF DITCH (Water Delivered By)	No.	R/F	Present Irr. Acres	Irrigable Acres
A-143	St.P.,Mpls,&Minn R.R.	Blues Spring Creek	6-1-92	4	dom					

NOTE: R—Denotes Regular Irrigation F—Flood Irrigation.

Adequate Supply: Yes No Explain

Remarks

River Basin

Also in: Plat No.	Twp.	Rge.	Plat No.	Twp.	Rge.	Plat No.	Twp.	Rge.
Plat No.	Twp.	Rge.	Plat No.	Twp.	Rge.	Plat No.	Twp.	Rge.

Information From:
Gordon Robertson

Land Ownership

F-1-A 5M

County: Flathead

Farm Checked: Date 6-22-64

By: Ken.

STATE OF MONTANA
STATE ENGINEERS OFFICE
Water Resources Survey

T 31N R 19W Plat No.35

Photo No. 1BL-200

Legal Land Owner: Great Northern Railway Address:

Operator Address:

Water is delivered by:— 1 Private System; 2 Ditch Company; 3 State Project; 4 Federal Project; 5 Irrigation District

App. No. Decree No.	NAME OF APPROPRIATOR TO WHOM DECREED	NAME OF STREAM	Date App Date Priority	Miner's Inches	In Use	NAME OF DITCH (Water Delivered By)	No.	R/I	Present Irr. Acres	Irrigable Acres
A-1340	Chas. E. Shatter Jr.	Unnamed Spring	4-15-16	60	no					
A-143	St.P.,Mpls.&Minn. R.R.	Blues Spring Creek	6-1-92	4	no					

NOTE: R—Denotes Regular Irrigation. F—Flood Irrigation.

Adequate Supply: Yes No Explain

Remarks

River Basin

Also in: Plat No.	Twp.	Rge	Plat No.	Twp.	Rge	Plat No.	Twp.	Rge
Plat No.	Twp.	Rge	Plat No.	Twp.	Rge	Plat No.	Twp.	Rge

Information From:
Field Survey

Land Ownership

T 31N R 19W Plat No 35

County Flathead

STATE OF MONTANA
STATE ENGINEERS OFFICE
Water Resources Survey

Plat No. IBB-131

Form Checked Date 6-22-64

By Ken

Legal Land Owner John A. Halles Address Calif.

Operator same Address

Water is delivered by — 1 Private System 2 Dist. Company 3 State Project 4 Federal Project 5 Irrigation District

App. No. Decree No.	NAME OF APPROPRIATOR TO WHOM DECREED	NAME OF STREAM	Date App. Date Priority	Miner's Inches	In Use	NAME OF DITCH (Water Delivered By)	No.	R F	Present Irr. Acres	Irrigable Acres
A-1057	Ann Cottingham and Noah Miller	a Lake	9-16-34	240	no					
A-1089	John A. Halles	Unnamed Creek	9-10-56	40	no					

NOTE: R—Denotes Regular Irrigation. F—Flood Irrigation.

Adequate Supply: Yes No Explain

Remarks

River Basin

Also in: Plat No. Twp. Rge Plat No. Twp. Rge Plat No. Twp. Rge
Plat No. Twp. Rge Plat No. Twp. Rge Plat No. Twp. Rge

Information From:
Field & Gordon Robertson

6	5	4	3	2	1
7	8	9	10	11	12
18	17	16	15	14	13
19	20	21	22	23	24
30	29	28	27	26	25
31	32	33	34	35	36

Land Ownership

F-1-A 5M-

County Flathead

Farm Checked: Date 6-29-64

By Ken

STATE OF MONTANA
STATE ENGINEERS OFFICE
Water Resources Survey

T 31N R 19W Plat No. 35

Photo No. 1B3-141

Legal Land Owner Ed T. King Address

Operator Same Address

Water is delivered by:— 1. Private System; 2. Ditch Company; 3. State Project; 4. Federal Project; 5. Irrigation District

App. No. Decree No.	NAME OF APPROPRIATOR TO WHOM DECREED	NAME OF STREAM	Date App. Date Priority	Miner's Inches	In Use	NAME OF DITCH (Water Delivered By)	No.	R/F	Present Irr. Acres	Irrigable Acres
A-1291	Alice& Alfred Lehman	Unnamed Spring	6-17-35	40	dom.					

NOTE: R—Denotes Regular Irrigation. F—Flood Irrigation.

Adequate Supply: Yes No Explain

Remarks

River Basin

Also in:	Plat No.	Twp.	Rge.	Plat No.	Twp.	Rge.	Plat No.	Twp.	Rge.
	Plat No.	Twp.	Rge.	Plat No.	Twp.	Rge.	Plat No.	Twp.	Rge.

Information From:
Ed King

6	5	4	3	2	1
7	8	9	10	11	12
18	17	16	15	14	13
19	20	21	22	23	24
30	29	28	27	26	25
31	32	33	34	35	36

Land Ownership .....

F-1-A 5M

County Flathead

Farm Checked: Date 5-22-64

By Ken

STATE OF MONTANA
STATE ENGINEERS OFFICE
Water Resources Survey

T 31N R 19W Plat No. 35

Photo No. 1BB-199

Legal Land Owner Art Lindsten Address

Operator same Address

Water is delivered by:— 1. Private System; 2. Ditch Company; 3. State Project; 4. Federal Project; 5. Irrigation District

App. No. Decree No.	NAME OF APPROPRIATOR TO WHOM DECREED	NAME OF STREAM	Date App. Date Priority	Miner's Inches	In Use	NAME OF DITCH (Water Delivered By)	No.	R/F	Present Irr. Acres	Irrigable Acres
A-325	Art Lindsten	M.Fk.Flathead River	9-6-63	80	no					

NOTE: R—Denotes Regular Irrigation. F—Flood Irrigation.

Adequate Supply: Yes ..... No ..... Explain .....

Remarks .....

..... River Basin .....

Also in: Plat No. ..... Twp. ..... Rge.	Plat No. ..... Twp. ..... Rge.	Plat No. ..... Twp. ..... Rge. .....
Plat No. ..... Twp. ..... Rge.	Plat No. ..... Twp. ..... Rge.	Plat No. ..... Twp. ..... Rge. .....

Information From:
Field Survey

6	5	4	3	2	1
7	8	9	10	11	12
18	17	16	15	14	13
19	20	21	22	23	24
30	29	28	27	26	25
31	32	33	34	35	36

Land Ownership

F-1-A 5M

County Flathead

Farm Checked: Date 6-22-64

By Ken

STATE OF MONTANA
STATE ENGINEERS OFFICE
Water Resources Survey

T 31N R 19W Plat No. 35

Photo No. 1BB-198

Legal Land Owner Montana, State of Address

Operator Address

Water is delivered by: 1. Private System; 2. Ditch Company; 3. State Project; 4. Federal Project; 5. Irrigation District

App. No. Decree No.	NAME OF APPROPRIATOR TO WHOM DECREED	NAME OF STREAM	Date App. Date Priority	Miner's Inches	In Use	NAME OF DITCH (Water Delivered By)	No.	R/F	Present Irr. Acres	Irrigable Acres
A-1083	Frank Gollubske	Unnamed Creek	5-2-19=	40	no					

NOTE: R—Denotes Regular Irrigation. F—Flood Irrigation.

Adequate Supply: Yes No Explain

Remarks

River Basin

Also in: Plat No.	Twp.	Rge.	Plat No.	Twp.	Rge.	Plat No.	Twp.	Rge.
Plat No.	Twp.	Rge.	Plat No.	Twp.	Rge.	Plat No.	Twp.	Rge.

Information From.
Field Survey

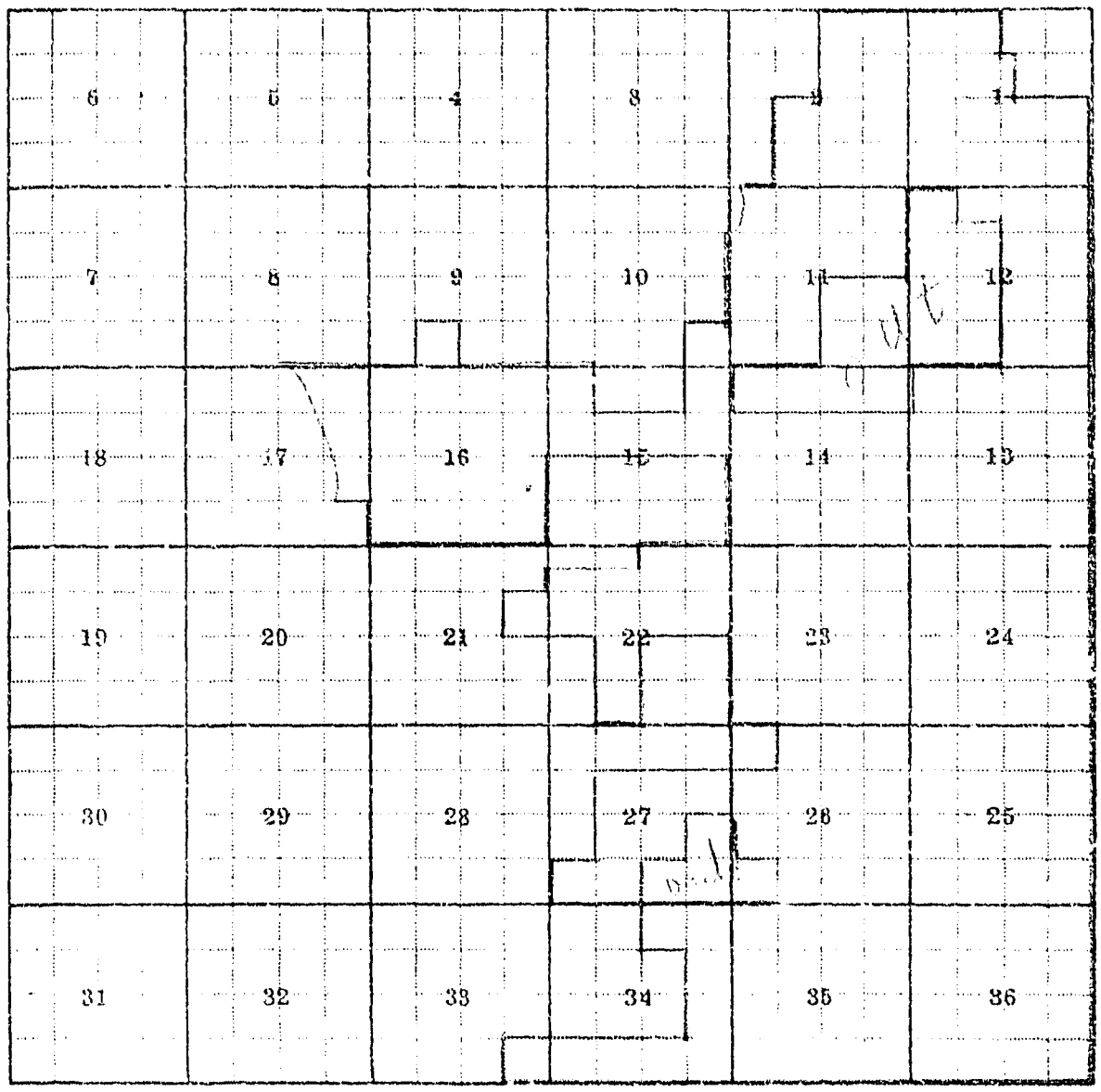

Land Ownership

F-1-A 5M-

County Flathead

Farm Checked, Date 6-11-64

By Ken

Legal Land Owner Cecil L. Murphy Address West Glacier

Operator same Address

STATE OF MONTANA
STATE ENGINEERS OFFICE
Water Resources Survey

T 31N R 19W Plat No. 35

Photo No. 1BB-139

Water is delivered by:— 1. Private System; 2. Ditch Company; 3. State Project; 4. Federal Project; 5. Irrigation District

App. No. Decree No.	NAME OF APPROPRIATOR TO WHOM DECREED	NAME OF STREAM	Date App. Date Priority	Miner's Inches	In Use	NAME OF DITCH (Water Delivered By)	No.	R/F	Present Irr. Acres	Irrigable Acres
GW 26669	Cecil L. Murphy	Well	1956	900gph	dom					

NOTE: M—Denotes Regular Irrigation. F—Flood Irrigation.

Adequate Supply: Yes No Explain

Remarks

River Basin

Also in: Plat No.	Twp.	Rge	Plat No.	Twp.	Rge	Plat No.	Twp.	Rge
Plat No.	Twp.	Rge	Plat No.	Twp.	Rge	Plat No.	Twp.	Rge

Information From:
Cecil Murphy

6	5	4	3	2	1
7	8	9	10	11	12
18	17	16	15	14	13
19	20	21	22	23	24
30	29	28	27	26	25
31	32	33	34	35	36

Land Ownership

F-1-A 5M-

County Flathead

Farm Checked: Date 6-11-64

By Ken

STATE OF MONTANA
STATE ENGINEERS OFFICE
Water Resources Survey

T 31N R 19W Plat No. 35

Photo No. 1BB-141

Legal Land Owner H.G. & N.A. Neise Address

Operator same Address

Water is delivered by:-- 1. Private System; 2. Ditch Company; 3. State Project; 4. Federal Project; 5 Irrigation District

App. No. Decree No.	NAME OF APPROPRIATOR TO WHOM DECREED	NAME OF STREAM	Date App. Date Priority	Miner's Inches	In Use	NAME OF DITCH (Water Delivered By)	No.	R/F	Present Irr. Acres	Irrigable Acres
A-1044	Donald H. Green	Ross Twav Lake	5-10-43	---	part					

NOTE: R—Denotes Regular Irrigation. F—Flood Irrigation.

Adequate Supply: Yes No Explain

Remarks Part of water right use for a fish pond

River Basin

Also in: Plat No. Twp. Rge.	Plat No. Twp. Rge.	Plat No. Twp. Rge.
Plat No. Twp. Rge.	Plat No. Twp. Rge.	Plat No. Twp. Rge.

Information From:
Mrs. Woolsey

6	5	4	3	2	1
7	8	9	10	11	12
18	17	16	15	14	13
19	20	21	22	23	24
30	29	28	27	26	25
31	32	33	34	35	36

Land Ownership

F-1-A 5M-

County Flathead

Farm Checked: Date 6-18-64

By Ken

STATE OF MONTANA
STATE ENGINEERS OFFICE
Water Resources Survey

T 31N R 19W Plat No. 35

Photo No. 1BB-143

Legal Land Owner Henry Rabe Address Whitefish

Operator same Address

Water is delivered by:— 1. Private System; 2. Ditch Company; 3. State Project; 4. Federal Project; 5. Irrigation District

App. No. Decree No.	NAME OF APPROPRIATOR TO WHOM DECREED	NAME OF STREAM	Date App. Date Priority	Miner's Inches	In Use	NAME OF DITCH (Water Delivered By)	No.	R/F	Present Irr. Acres	Irrigable Acres
GW 10362	Henry Rabe	Well	----	150gpm	dom.					

NOTE: R—Denotes Regular Irrigation. F—Flood Irrigation.

Adequate Supply: Yes ..... No ..... Explain .....

Remarks .....

..... River Basin .....

Also in: Plat No. ..... Twp. ..... Rge.	Plat No. ..... Twp. ..... Rge.	Plat No. ..... Twp. ..... Rge. .....
Plat No. ..... Twp. ..... Rge.	Plat No. ..... Twp. ..... Rge.	Plat No. ..... Twp. ..... Rge. .....

Information From:
Henry Rabe

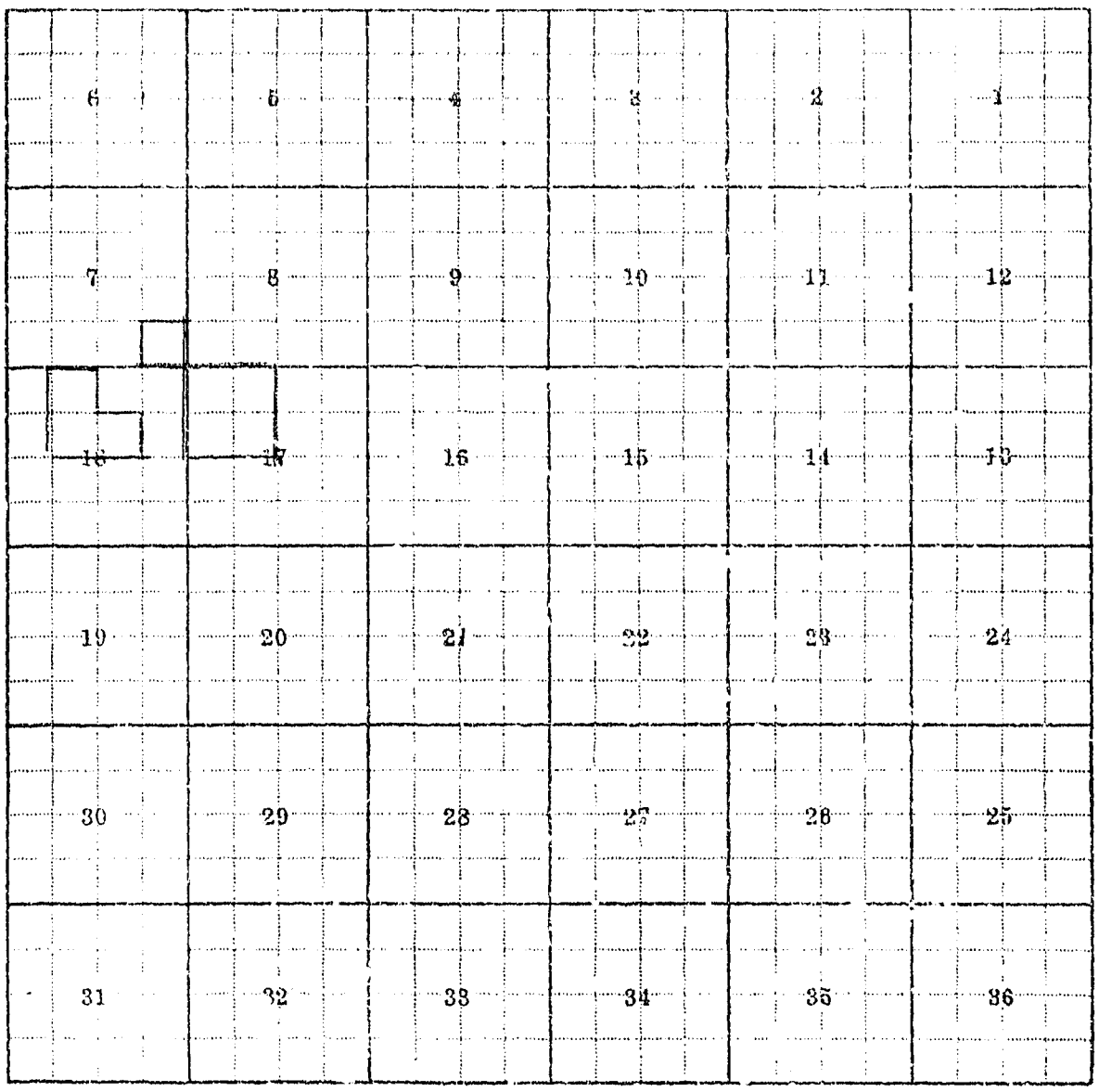

Land Ownership

F-1-A 5M

County Flathead

Farm Checked: Date 6-11-64

By Ken

STATE OF MONTANA
STATE ENGINEERS OFFICE
Water Resources Survey

T 31N R 19W Plat No. 35

Photo No. 1BB-200,199

Legal Land Owner Jas. H. Ridenour (Retire Cabins) Address Coram

Operator same Address

Water is delivered by:— 1. Private System; 2. Ditch Company; 3. State Project; 4. Federal Project. 5. Irrigation District

App. No. Decree No.	NAME OF APPROPRIATOR TO WHOM DECREED	NAME OF STREAM	Date App. Date Priority	Miner's Inches	In Use	NAME OF DITCH (Water Delivered By)	No.	R/F	Present Irr. Acres	Irrigable Acres
GW ~~[illegible]~~	Jas.H. Rickenour	well		500gpd	dom.					

NOTE: R—Denotes Regular Irrigation. F—Flood Irrigation.

Adequate Supply: Yes ..... No ..... Explain .....

Remarks .....

.....River Basin.....

Also in: Plat No. ..... Twp. ..... Rge.	Plat No. ..... Twp. ..... Rge.	Plat No. ..... Twp. ..... Rge. .....
Plat No. ..... Twp. ..... Rge.	Plat No. ..... Twp. ..... Rge.	Plat No. ..... Twp. ..... Rge. .....

Information From:
Mrs. Ridenour

6	5	4	3	2	1
7	8	9	10	11	12
18	17	16	15	14	13
19	20	21	22	23	24
30	29	28	27	26	25
31	32	33	34	35	36

Land Ownership

F-1-A-5M-

County Flathead

Farm Checked: Date -----

By Ken

STATE OF MONTANA
STATE ENGINEERS OFFICE
Water Resources Survey

T 31N R 19W Plat No. 35

Photo No. 1BB-192

Legal Land Owner Maude Ridenour Address

Operator James H. Ridenour Address Coram

Water is delivered by:— 1. Private System; 2. Ditch Company; 3. State Project; 4. Federal Project; 5. Irrigation District

App. No. Decree No.	NAME OF APPROPRIATOR TO WHOM DECREED	NAME OF STREAM	Date App. Date Priority	Miner's Inches	In Use	NAME OF DITCH (Water Delivered By)	No.	R/F	Present Irr. Acres	Irrigable Acres
A-997	Maude O. Ridenour	Lake Five	12-30-63	7af	dom					
GW 100(53)	J.H. Ridenour	well	----	100gpm		domm				

NOTE: R—Denotes Regular Irrigation. F—Flood Irrigation.

Adequate Supply: Yes ..... No ..... Explain .....

Remarks .....

..... River Basin .....

Also in: Plat No.	Twp.	Rge.	Plat No.	Twp.	Rge.	Plat No.	Twp.	Rge.
Plat No.	Twp.	Rge.	Plat No.	Twp.	Rge.	Plat No.	Twp.	Rge.

Information From:

Mrs. J.H. Ridenour

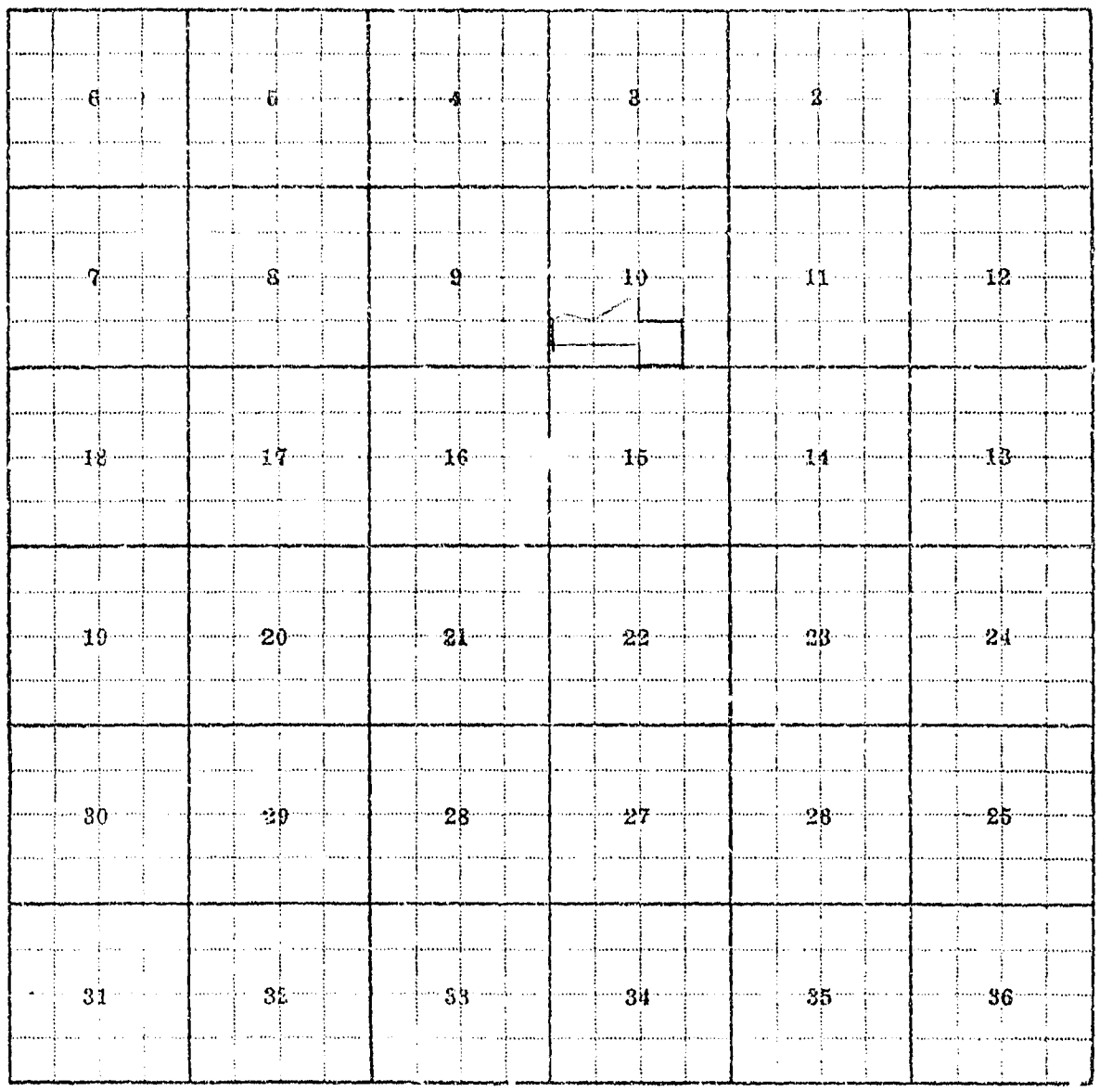

Land Ownership

F-1-A 5M

County Flathead

Farm Checked: Date 7-27-64

By Ken

STATE OF MONTANA
STATE ENGINEERS OFFICE
Water Resources Survey

T 31N R 19W Plat No. 35

Photo No. 1BB-131,141

Legal Land Owner Theodore L. Rounds Address Portland, Oregon

Operator same Address

Water is delivered by:— 1. Private System; 2. Ditch Company; 3. State Project; 4. Federal Project; 5. Irrigation District

App. No. Decree No.	NAME OF APPROPRIATOR TO WHOM DECREED	NAME OF STREAM	Date App. Date Priority	Miner's Inches	In Use	NAME OF DITCH (Water Delivered By)	No.	R/F	Present Irr. Acres	Irrigable Acres
A-1333	Theodore L. Rounds	Spring	11-1-63	7af	no					
A-885	Earl Hollister	Tunnel Cr. & Spring	11-15-47	200	no					
A-698	Frank R. Miles	Spring Creek	11-1-90	500	no					

NOTE: R.—Denotes Regular Irrigation. F—Flood Irrigation.

Adequate Supply: Yes ..... No ..... Explain .....

Remarks .....

..... River Basin .....

Also in: Plat No.	Twp.	Rge	Plat No.	Twp.	Rge	Plat No.	Twp.	Rge
Plat No.	Twp.	Rge	Plat No.	Twp.	Rge	Plat No.	Twp.	Rge

Information From:
Field & Gordon Robertson

6	5	4	3	2	1
7	8	9	10	11	12
18	17	16	15	14	13
19	20	21	22	23	24
30	29	28	27	26	25
31	32	33	34	35	36

Land Ownership

F-1-A 5M

County Flathead

Farm Checked: Date 6-19-64

By Ken

STATE OF MONTANA
STATE ENGINEERS OFFICE
Water Resources Survey

T 31N R 19W Plat No. 35

Photo No. 188-199

Legal Land Owner Thomas Sloan Address

Operator Address

Water is delivered by:— 1. Private System; 2. Ditch Company; 3. State Project; 4. Federal Project; 5. Irrigation District

App. No. Decree No.	NAME OF APPROPRIATOR TO WHOM DECREED	NAME OF STREAM	Date App. Date Priority	Miner's Inches	In Use	NAME OF DITCH (Water Delivered By)	No.	R/F	Present Irr. Acres	Irrigable Acres
GW-9369	Thomas Sloan	Well	1930	60gpm	dom					

NOTE: R—Denotes Regular Irrigation. F—Flood Irrigation.

Adequate Supply: Yes No Explain

Remarks

River Basin

Also in: Plat No. Twp. Rge	Plat No. Twp. Rge	Plat No. Twp. Rge
Plat No. Twp. Rge	Plat No. Twp. Rge	Plat No. Twp. Rge

Information From:
Field & Mrs. J.H.Ridenour

6	5	4	3	2	1
7	8	9	10	11	12
18	17	16	15	14	13
19	20	21	22	23	24
30	29	28	27	26	25
31	32	33	34	35	36

Land Ownership

F-1-A 5M-

County Flathead

Farm Checked. Date 6-22-64

By Ken

STATE OF MONTANA
STATE ENGINEERS OFFICE
Water Resources Survey

T 31N R 19W Plat No. 35

Photo No. 1BB-200

Legal Land Owner Lester Tailman Address

Operator Address

Water is delivered by:— 1. Private System; 2. Ditch Company; 3. State Project; 4. Federal Project; 5. Irrigation District

App. No. Decree No.	NAME OF APPROPRIATOR TO WHOM DECREED	NAME OF STREAM	Date App. Date Priority	Miner's Inches	In Use	NAME OF DITCH (Water Delivered By)	No.	R/F	Present Irr. Acres	Irrigable Acres
A-620	Lester Tailman	Roberts Coulee	4-26-55	280	no					

NOTE: R—Denotes Regular Irrigation. F—Flood Irrigation.

Adequate Supply: Yes No Explain

Remarks

River Basin

Also in: Plat No. Twp. Rge.	Plat No. Twp. Rge.	Plat No. Twp. Rge.
Plat No. Twp. Rge.	Plat No. Twp. Rge.	Plat No. Twp. Rge.

Information From:
Field Survey

6	5	4	3	2	1
7	8	9	10	11	12
18	17	16	15	14	13
19	20	21	22	23	24
30	29	28	27	26	25
31	32	33	34	35	36

Land Ownership .....

F-1-A -5M-

County Flathead

Farm Checked: Date 6-18-64

By ken

STATE OF MONTANA
STATE ENGINEERS OFFICE
Water Resources Survey

T 31N R 19W Plat No. 35

Photo No. 1BE-200

Legal Land Owner Dan Tibbits Address Whitefish

Operator same Address

Water is delivered by:— 1. Private System; 2. Ditch Company; 3. State Project; 4. Federal Project; 5. Irrigation District

App. No. Decree No.	NAME OF APPROPRIATOR TO WHOM DECREED	NAME OF STREAM	Date App. Date Priority	Miner's Inches	In Use	NAME OF DITCH (Water Delivered By)	No.	R/F	Present Irr. Acres	Irrigable Acres
A-318	Dan J.W.Tibbits	Flathead River	12-12-63	800	no					

NOTE: R—Denotes Regular Irrigation. F—Flood Irrigation.

Adequate Supply: Yes ..... No ..... Explain .....

Remarks .....

..... River Basin .....

Also in: Plat No. ..... Twp ..... Rge	Plat No. ..... Twp ..... Rge	Plat No. ..... Twp ..... Rge .....
Plat No. ..... Twp ..... Rge	Plat No. ..... Twp ..... Rge	Plat No. ..... Twp ..... Rge .....

Information From:

Henry Rabe

6	5	4	3	2	1
7	8	9	10	11	12
18	17	16	15	14	13
19	20	21	22	23	24
30	29	28	27	26	25
31	32	33	34	35	36

Land Ownership

F-1-A-5M-

County Flathead

Farm Checked: Date 6-24-64

By Ken

STATE OF MONTANA
STATE ENGINEERS OFFICE
Water Resources Survey

T 31N R 19W Plat No. 35

Photo No. 1BB-133

Legal Land Owner United States of America, Forest Service Address Hungry Horse

Operator same Address

Water is delivered by— 1. Private System; 2. Ditch Company; 3. State Project; 4. Federal Project; 5. Irrigation District

App. No. Decree No.	NAME OF APPROPRIATOR TO WHOM DECREED	NAME OF STREAM	Date App. Date Priority	Miner's Inches	In Use	NAME OF DITCH (Water Delivered By)	No.	R/F	Present Irr. Acres	Irrigable Acres
A-6	U.S.D.A..Forest Service	N.Fk.Abbott Creek	7-9-19	170	dom.					

NOTE: R—Denotes Regular Irrigation. F—Flood Irrigation.

Adequate Supply: Yes No Explain

Remarks

River Basin

Also in: Plat No. Twp. Rge.	Plat No. Twp. Rge.	Plat No. Twp. Rge.
Plat No. Twp. Rge.	Plat No. Twp. Rge.	Plat No. Twp. Rge.

Information From:
L.R. Weir

6	5	4	3	2	1
7	8	9	10	11	12
18	17	16	15	14	13
19	20	21	22	23	24
30	29	28	27	26	25
31	32	33	34	35	36

Land Ownership

F-1-A--5M-

County Flathead

Farm Checked: Date 6-11-64

By Ken

STATE OF MONTANA
STATE ENGINEERS OFFICE
Water Resources Survey

T 31N R 19W Plat No. 35

Photo No. 1BB-141

Legal Land Owner G.M. & R.E. Woolsey Address Coram

Operator same Address

Water is delivered by:— 1. Private System; 2 Ditch Company; 3. State Project; 4. Federal Project; 5. Irrigation District

App. No. Decree No.	NAME OF APPROPRIATOR TO WHOM DECREED	NAME OF STREAM	Date App. Date Priority	Miner's Inches	In Use	NAME OF DITCH (Water Delivered By)	No.	R/F	Present Irr. Acres	Irrigable Acres
A-1044	Donald H. Green	Ross Tway Lake	5-10-43	---	dom,part					

NOTE: R—Denotes Regular Irrigation. F—Flood Irrigation.

Adequate Supply: Yes ..... No ..... Explain.....

Remarks.....

.....River Basin .....

Also in: Plat No.....	Twp.....	Rge.....	Plat No.....	Twp.....	Rge.....
Plat No.....	Twp.....	Rge.....	Plat No.....	Twp.....	Rge.....

Plat No..... Twp..... Rge.....
Plat No..... Twp..... Rge.....

Information From:
Mrs. Woolsey

6	5	4	3	2	1
7	8	9	10	11	12
18	17	16	15	14	13
19	20	21	22	23	24
30	29	28	27	26	25
31	32	33	34	35	36

Land Ownership .....

A 60
31N 18W

F 1-A 5M

County Flathead

Farm Checked: Date 7-15-64

By Ken

STATE OF MONTANA
STATE ENGINEERS OFFICE
Water Resources Survey

T 31N R 18W Plat No. 56

Photo No. 19K-13

Legal Land Owner John Dalimata Address

Operator same Address

Water is delivered by:— 1. Private System; 2. Ditch Company; 3. State Project; 4. Federal Project; 5. Irrigation District

App. No. Decree No.	NAME OF APPROPRIATOR TO WHOM DECREED	NAME OF STREAM	Date App. Date Priority	Miner's Inches	In Use	NAME OF DITCH (Water Delivered By)	No.	R/F	Present Irr. Acres	Irrigable Acres
A-240	Herbert Chatterton	Deer Tick Creek	7-14-23	200	no					
A-241	"	"	7-30-23	200	no					
A-242	"	"	7-30-26	200	no					

NOTE: R—Denotes Regular Irrigation. F—Flood Irrigation.

Adequate Supply: Yes ... No ... Explain ...

Remarks ...

... River Basin ...

Also in:	Plat No.	Twp.	Rge	Plat No.	Twp.	Rge	Plat No.	Twp.	Rge
	Plat No.	Twp.	Rge	Plat No.	Twp.	Rge	Plat No.	Twp.	Rge

Information From:
John Dalimata

5

6	6	4	3	2	1
7	8	9	10	11	12
18	17	16	15	14	13
19	20	21	22	23	24
30	29	28	27	26	25
31	32	33	34	35	36

Land Ownership

F-1-A 5M

County Flathead

Farm Checked: Date 7-15-64

By Ken

STATE OF MONTANA
STATE ENGINEERS OFFICE
Water Resources Survey

T 31N R 18W Plat No. 36

Photo No. 19K-13

Legal Land Owner G. R. Voss Address

Operator same Address

Water is delivered by:— 1. Private System; 2. Ditch Company; 3. State Project; 4. Federal Project; 5. Irrigation District

App. No. Decree No.	NAME OF APPROPRIATOR TO WHOM DECREED	NAME OF STREAM	Date App. Date Priority	Miner's Inches	In Use	NAME OF DITCH (Water Delivered By)	No.	R/F	Present Irr. Acres	Irrigable Acres
A-243	H.F. Davis	Deer lick Creek	7-29-19	200	no					

NOTE: R—Denotes Regular Irrigation. F—Flood Irrigation.

Adequate Supply: Yes No Explain

Remarks

River Basin

Also in: Plat No.	Twp.	Rge.	Plat No.	Twp.	Rge.	Plat No.	Twp.	Rge.
Plat No.	Twp.	Rge.	Plat No.	Twp.	Rge.	Plat No.	Twp.	Rge.

Information From:
G.R. Voss

6	5	4	3	2	1
7	8	9	10	11	12
18	17	16	15	14	13
19	20	21	22	23	24
30	29	28	27	26	25
31	32	33	34	35	36

Land Ownership

3761
31N 17W

F-1-A 5M

County Flathead

Farm Checked: Date 7-16-64

By Ken

Legal Land Owner Grace Dipple Address

Operator same Address

STATE OF MONTANA
STATE ENGINEERS OFFICE
Water Resources Survey

T 31N R 17W FILE NO. 37

Photo No. 18K-175

Water is delivered by:— 1. Private System; 2. Ditch Company; 3. State Project; 4. Federal Project; 5. Irrigation District

App. No. Decree No.	NAME OF APPROPRIATOR TO WHOM DECREED	NAME OF STREAM	Date App. Date Priority	Miner's Inches	In Use	NAME OF DITCH (Water Delivered By)	No.	R/F	Present Irr. Acres	Irrigable Acres
A-726	F.D. Hrifline	Stanton Creek	8-5-32	120	no					
A-727	"	"	12-27-32	8000	no					

NOTE: R—Denotes Regular Irrigation. F—Flood Irrigation.

Adequate Supply: Yes No Explain

Remarks

River Basin

Also in: Plat No.	Twp.	Rge	Plat No.	Twp.	Rge	Plat No.	Twp.	Rge
Plat No.	Twp.	Rge	Plat No.	Twp.	Rge	Plat No.	Twp.	Rge

Information From:
Grace Dipple

6	5	4	3	2	1
7	8	9	10	11	12
18	17	16	15	14	13
19	20	21	22	23	24
30	29	28	27	26	25
31	32	33	34	35	36

Land Ownership

F-1-A 3M-

County Flathead

Farm Checked: Date 7-15-64

By Ken

STATE OF MONTANA
STATE ENGINEERS OFFICE
Water Resources Survey

T 31N R 17W Plat No 37

Photo No. 19K-43

Legal Land Owner Gordon Robertson Address Coram

Operator same Address

Water is delivered by:— 1. Private System; 2. Ditch Company; 3. State Project; 4. Federal Project; 5. Irrigation District

App. No. Decree No.	NAME OF APPROPRIATOR TO WHOM DECREED	NAME OF STREAM	Date App. Date Priority	Miner's Inches	in Use	NAME OF DITCH (Water Delivered By)	No.	R/F	Present Irr. Acres	Irrigable Acres
A-631	Gordon Robertson	Skiuman Creek	6-14-60	400	dom					
A-1085	GNRR	Unnamed Creek	11-15-01	400	dom					

NOTE: R—Denotes Regular Irrigation. F—Flood Irrigation.

Adequate Supply: Yes No Explain

Remarks

River Basin

Also in: Plat No.	Twp.	Rge	Plat No	Twp.	Rge	Plat No.	Twp.	Rge
Plat No.	Twp.	Rge	Plat No.	Twp.	Rge	Plat No.	Twp.	Rge

Information From:
Gordon Robertson

6	5	4	3	2	1
7	8	9	10	11	12
18	17	16	15	14	13
19	20	21	22	23	24
30	29	28	27	26	25
31	32	33	34	35	36

Land Ownership .....

FORM

County Flathead

Farm Checked: Date 7-15-64

By Ken

STATE OF MONTANA
STATE ENGINEERS OFFICE
Water Resources Survey

T 31N R 17W Plat No. 37

Photo No. 19K-14

Legal Land Owner William D. Sands Address

Operator same Address

Water is delivered by:— 1. Private System; 2. Ditch Company; 3. State Project; 4. Federal Project; 5. Irrigation District

App. No. Decree No.	NAME OF APPROPRIATOR TO WHOM DECREED	NAME OF STREAM	Date App. Date Priority	Miner's Inches	In Use	NAME OF DITCH (Water Delivered By)	No.	R/F	Present Irr. Acres	Irrigable Acres
GW 76	Wm. D. Sands	well		100gpm	dom					

NOTE: R—Denotes Regular Irrigation. F—Flood Irrigation.

Adequate Supply: Yes No xplain

Remarks

River Basin

Also in: Plat No. Twp. Rge	Plat No. Twp. Rge	Plat No. Twp. Rge
Plat No. Twp. Rge	Plat No. Twp. Rge	Plat No. Twp. Rge

Information From:
John Dalimata

6	5	4	3	2	1
7	8	9	10	11	12
18	17	16	15	14	13
19	20	21	22	23	24
30	29	28	27	26	25
31	32	33	34	35	36

Land Ownership

F-1-A 5M-

County Flathead

Farm Checked: Date 7-15-64

By Ken

STATE OF MONTANA
STATE ENGINEERS OFFICE
Water Resources Survey

T 31N R 17W Plat No. 37

Photo No. 19K-43

Legal Land Owner Thomas H. Soldowski Address

Operator same Address

Water is delivered by: 1. Private System; 2. Ditch Company; 3. State Project; 4. Federal Project; 5. Irrigation District

App. No. Decree No.	NAME OF APPROPRIATOR TO WHOM DECREED	NAME OF STREAM	Date App. Date Priority	Miner's Inches	In Use	NAME OF DITCH (Water Delivered By)	No	R/F	Present Irr. Acres	Irrigable Acres
A-244	Thomas H. Soldowski	Deer Lick Creek	1-2-60 4/8	2080	stk					
A-356	"	Great Bear Creek	1-2-48	1000	stk					

NOTE: R—Denotes Regular Irrigation. F—Flood Irrigation.

Adequate Supply: Yes No Explain

Remarks

River Basin

Also in: Plat No. Twp. Rge	Plat No. Twp. Rge	Plat No. Twp. Rge
Plat No. Twp. Rge	Plat No. Twp. Rge	Plat No. Twp. Rge

Information From:
Thomas Soldowski

6	5	4	3	2	1
7	8	9	10	11	12
18	17	16	15	14	13
19	20	21	22	23	24
30	29	28	27	26	25
31	32	33	34	35	36

Land Ownership