

FDA 501

County Flathead

Farm Checked: Date 5-20-64

By Dave & Larry

Legal Land Owner Rest Haven Tract

Operator

Water is delivered by 1. Private System; 2. Ditch Company; 3. State Project; 4. Federal Project; 5. Irrigation District

STATE OF MONTANA
STATE ENGINEERS OFFICE
Water Resources Survey

T 31N R 22W Plat No. 32

Photo No 26B-234,235

Address Whitelish

Address

App. No. Decker No.	NAME OF APPROPRIATOR TO WHOM DECIDED	NAME OF STREAM	Date App. Date Priority	Miner's Inches	In Use	NAME OF DITCH (Water Delivered By)	No.	R/F	Present Irr. Acres	Irrigable Acres
A-1203	J.J. Carroll	Crystal Spring/Reeves Cr.	2-23-24	200	yes	dom.				
A-1335	J.A. Samson	Spring	6-10-14	all	yes	dom				

NOTE: R--Denotes Regular Irrigation, F--Flood Irrigation.

Adequate Supply: Yes No Explain

Remarks

River Basin

Also in: Plat No. Twp. Rge	Plat No. Twp. Rge	Plat No. Twp. Rge	Plat No. Twp. Rge
Plat No. Twp. Rge	Plat No. Twp. Rge	Plat No. Twp. Rge	Plat No. Twp. Rge

Information From:
Field Survey

6	5	4	3	2	1
7	8	9	10	11	12
18	17	16	15	14	13
19	20	21	22	23	24
30	29	28	27	26	25
31	32	33	34	35	36

Land Ownership

.....

.....

F.L.V. 101

County Flathead

Farm Checked: Date 5-18-64

By Dave & Lariv

Legal Land Owner Whitney Smith

Operator Same

Water is delivered by: 1. Private System, 2. Ditch Company, 3. State Project, 4. Federal Project, 5. Irrigation District

STATE OF MONTANA
STATE ENGINEERS OFFICE
Water Resources Survey

T 31N R 22W Plat No. 32

Sheet No. 2BB-235

Address Whitefish

Address

App. No. Decree No.	NAME OF APPROPRIATOR TO WHOM DECREED	NAME OF STREAM	Date App. date Priority	Miner's Inches	In Use	NAME OF DITCH (Water Delivered By)	No.	R/F	Present Irr. Acres	Irrigable Acres
GW 9425	Whitney Smith	well	4-15-57	25 gpm	yes	dom.				
A-190	Albert H. Featherstone	Hellroaring Creek	6-10-07	800	yes	dom.				
A-191	Ward Skyles	"	2-19-07	500	yes	dom.				

NOTE: R—Denotes Regular Irrigation. F—Flood Irrigation.

Adequate Supply: Yes No Explain
Remarks

River Basin

Also in: Plat No. Twp. Rge.	Plat No. Twp. Rge.	Plat No. Twp. Rge.	Plat No. Twp. Rge.
Plat No. Twp. Rge.	Plat No. Twp. Rge.	Plat No. Twp. Rge.	Plat No. Twp. Rge.

Information From:
Whitney Smith

6	5	4	3	2	1
7	8	9	10	11	12
13	14	15	16	17	18
19	20	21	22	23	24
25	26	27	28	29	30
31	32	33	34	35	36

Land Ownership

.....

.....

F-1-A 5M

County Flathead

Farm Checked: Date 5-19-64

By Dave & Larry

Legal Land Owner Dan J. Tibbits

Operator Firth Womack, buying

Water is delivered by: 1. Private System; 2. Ditch Company; 3. State Project; 4. Federal Project; 5. Irrigation District

STATE OF MONTANA
STATE ENGINEERS OFFICE
Water Resources Survey

T 31N R 22W Plat No. 32

Photo No. 1BB-116

Address Rt. 1, Whitefish

Address

App. No. / Decree No.	NAME OF APPROPRIATOR TO WHOM DECREED	NAME OF STREAM	Date App. / Date Priority	Miner's Inches	To Us	NAME OF DITCH (Water Delivered By)	No.	R/F	Present Irr. Acres	Irrigable Acres
A-1129	Dan J.W. Tibbits	Unnamed Creek	12-12-63	--	stk.					
A-1128	Dan J.W. Tibbits	Unnamed Creek	12-12-63	240	stk.					
A-1350	Dan J.W. Tibbits	Unnamed Spring	12-12-63	200	yes	dom. & stk.				
A-1351	"	"	12-12-63	200	yes	"				
A-1352	"	"	12-12-63	160	yes	"				
A-1349	"	"	12-12-63	40	yes	"				

NOTE: R—Denotes Regular Irrigation. F—Flood Irrigation.

Adequate Supply: Yes No Explain

Remarks

River Basin

Also in: Plat No. 11 Twp. 30 N Rge. 22 W	Plat No. Twp. Rge.	Plat No. Twp. Rge.	Plat No. Twp. Rge.
Plat No. Twp. Rge.	Plat No. Twp. Rge.	Plat No. Twp. Rge.	Plat No. Twp. Rge.

Information From:
Mrs. Womack

6	6	4	8	2	1
7	8	9	10	11	12
18	17	16	15	14	13
19	20	21	22	23	24
30	29	28	27	26	25
31	32	33	34	35	36

Land Ownership

.....

.....

.....

F-1-A 534-

County Flathead

T. 31N R. 22W Plat No. 32

Farm Checked: Date

STATE OF MONTANA
STATE ENGINEERS OFFICE
Water Resources Survey

Photo No. 1BB-118

By

Legal Land Owner Gysbert VanNyhuis

Address Whitefish

Operator

Address

Water is delivered by: 1. Private System; 2. Ditch Company; 3. State Project; 4. Federal Project; 5. Irrigation District

App. No. Decree No.	NAME OF APPROPRIATOR TO WHOM DECREED	NAME OF STREAM	Date App. Date Priority	Miner's Inches	In Use	NAME OF DITCH (Water Delivered By)	No.	R/F	Present Irr. Acres	Irrigable Acres
A-945	Gysbert VanNyhuis	Whitefish River	7-10-60	1000 1200	no					

NOTE: R--Denotes Regular Irrigation. F--Flood Irrigation.

Adequate Supply: Yes No Explain never used.

Remarks

River Basin

Also in: Plat No. Twp. Rge	Plat No. Twp. Rge	Plat No. Twp. Rge
Plat No. Twp. Rge	Plat No. Twp. Rge	Plat No. Twp. Rge

Information From:
Mrs. VanNyhuis

6	5	4	3	2	1
7	8	9	10	11	12
18	17	16	15	14	13
19	20	21	22	23	24
30	29	28	27	26	25
31	32	33	34	35	36

Land Ownership

.....

.....

F-1-A-5M

County Flathead

Farm Checked: Date 5-18-64

By Dave & Larry

Legal Land Owner Winter Sports Inc.

Operator Big Mountain Ski

Water is delivered by: 1. Private System; 2. Ditch Company; 3. State Project; 4. Federal Project; 5. Irrigation District

STATE OF MONTANA
STATE ENGINEERS OFFICE
Water Resources Survey

T. 31N R 22W Plat No. 32

Photo No. 288-234

Address Whitefish

Address

App. No. Decree No.	NAME OF APPROPRIATOR TO WHOM DECREE	NAME OF STREAM	Date App. Date Priority	Miner's Inches	In Use	NAME OF DITCH (Water Delivered By)	No.	R/F	Present Irr. Acres	Irrigable Acres
A-1073	Big. Mt. Water Assn.	Unnam. Creek	3-15-63	40	yes	dom.				

NOTE: R—Denotes Regular Irrigation. F—Flood Irrigation.

Adequate Supply: Yes No Explain

Remarks

River Basin

Also in: Plat No. Twp. Rge.	Plat No. Twp. Rge.	Plat No. Twp. Rge.	Plat No. Twp. Rge.
Plat No. Twp. Rge.	Plat No. Twp. Rge.	Plat No. Twp. Rge.	Plat No. Twp. Rge.

Information From:
Field Survey

6	5	4	3	2	1
7	8	9	10	11	12
18	17	16	15	14	13
19	20	21	22	23	24
30	29	28	27	26	25
31	32	33	34	35	36

Land Ownership

.....

.....

E-1-A-5M-

County Flathead

T 31N R 22W Plat No. 32

Farm Checked: Date 5-19-64

STATE OF MONTANA
STATE ENGINEERS OFFICE
Water Resources Survey

Photo No. 1BB-116

By Dave & Larry

Legal Land Owner W.C. & D.R. Wood Address Whitefish

Operator same Address

Water is delivered by: 1. Private System; 2. Ditch Company; 3. State Project; 4. Federal Project; 5. Irrigation District

App. No. Decree No.	NAME OF APPROPRIATOR TO WHOM DECREED	NAME OF STREAM	Date App. Date Priority	Miner's Inches	In Use	NAME OF DITCH (Water Delivered By)	No.	R/F	Present Irr. Acres	Irrigable Acres
GW-9399	F. R. Wood	well	9-19-57	200gpm	yes	dom.				

NOTE: R—Denotes Regular Irrigation. F—Flood Irrigation.

Adequate Supply: Y. No. Explain.

Remarks

.....
.....
.....
.....
.....
.....
.....
.....
.....
.....
.....
.....
.....
.....
.....
.....
.....
.....
.....
.....
.....
.....

River Basin

Also in: Plat No. Twp. Rge.	Plat No. Twp. Rge.	Plat No. Twp. Rge.	Plat No. Twp. Rge.
Plat No. Twp. Rge.	Plat No. Twp. Rge.	Plat No. Twp. Rge.	Plat No. Twp. Rge.

Information From:
Field Survey

6	5	4	3	2	1
7	8	9	10	11	12
13	14	15	16	17	18
19	20	21	22	23	24
25	26	27	28	29	30
31	32	33	34	35	36

Land Ownership.....

317
31N 21W

F-1-A 3M-
County Flathead

STATE OF MONTANA
STATE ENGINEERS OFFICE
Water Resources Survey

T 31N R 21W Plat No. 33

Farm Checked: Date 6-8-64

Photo No. 1BB-120

By Dave & Larry

Legal Land Owner E.W. Baker

Address Whitefish

Operator Same

Address

Water is delivered by:— 1. Private System; 2. Ditch Company; 3. State Project; 4. Federal Project; 5. Irrigation District

App. No. / Decree No.	NAME OF APPROPRIATOR TO WHOM DECREED	NAME OF STREAM	Date App. / Date Priority	Miner's Inches	In Use	NAME OF DITCH (Water Delivered By)	No.	R/F	Present Irr. Acres	Irrigable Acres
GW-10588	William E. Baker	Spring, well	1890	260 gpm	yes	}				
A-168	Alfred L. Baker	Butlers Creek	1-21-05	200	yes		stock			

NOTE: R--Denotes Regular Irrigation. F--Flood Irrigation.

Adequate Supply: Yes No Explain could not find Butlers Creek. could be made by a spring

Remarks

River Basin

Also in: Plat No. Twp. Rge	Plat No. Twp. Rge	Plat No. Twp. Rge	Plat No. Twp. Rge	Plat No. Twp. Rge
Plat No. Twp. Rge	Plat No. Twp. Rge	Plat No. Twp. Rge	Plat No. Twp. Rge	Plat No. Twp. Rge

Information From:
Mrs. E. Baker

01

6	5	4	3	2	1
7	8	9	10	11	12
13	14	15	16	17	18
19	20	21	22	23	24
25	26	27	28	29	30
31	32	33	34	35	36

Land Ownership

.....
.....
.....

E-1-A-5M-

County Flathead

STATE OF MONTANA
STATE ENGINEERS OFFICE
Water Resources Survey

T 31N R 21W Plat No. 33

Farm Checked: Date 6-15-64

Photo No. 1BB-120

By Dave & Larry

Legal Land Owner G.R. & B.J. Elgin

Address Whitefish

Operator Robert Patterson, buying

Address

Water is delivered by:— 1. Private System; 2. Ditch Company; 3. State Project; 4. Federal Project; 5. Irrigation District

App. No. Decree No.	NAME OF APPROPRIATOR TO WHOM DECREED	NAME OF STREAM	Date App. Date Priority	Miner's Inches	In Use	NAME OF DITCH (Water Delivered By)	No.	R/F	Present Irr. Acres	Irrigable Acres
A-378	Fred Mottchka	Haskill Creek	10-25-22	160	stk					
GW10364	L.H. Gray	Sub Irrigation	7-1-33	20cfs	stk					

NOTE: R—Denotes Regular Irrigation. F—Flood Irrigation.

Adequate Supply: Yes No Explain

Remarks

River Basin

Also in: Plat No. Twp. Rge	Plat No. Twp. Rge	Plat No. Twp. Rge	Plat No. Twp. Rge
Plat No. Twp. Rge	Plat No. Twp. Rge	Plat No. Twp. Rge	Plat No. Twp. Rge

Information From:

Mrs. Patterson

6	6	4	8	2	1
7	8	9	10	11	12
18	17	16	15	14	13
19	20	21	22	23	24
30	29	28	27	26	25
31	32	33	34	35	36

Land Ownership

.....

.....

6	5	4	3	2	1
7	8	9	10	11	12
18	17	16	15	14	13
10	20	21	22	23	24
30	29	28	27	26	25
31	32	33	34	35	36

Land Ownership

.....

.....

F-1-A 3M-

County Flathead

T 31N R 21W Plat No. 33

Farm Checked: Date 6-8-64

STATE OF MONTANA
STATE ENGINEERS OFFICE
Water Resources Survey

Photo No. 1BB-120

By Dave & Larry

Legal Land Owner Herbert E. & Mable Green Address Kalispell

Operator same Address

Water is delivered by:— 1. Private System; 2. Ditch Company; 3. State Project; 4. Federal Project; 5. Irrigation District

App. No. Decree No.	NAME OF APPROPRIATOR TO WHOM DECREED	NAME OF STREAM	Date App. Date Priority	Minor's Inches	In Use	NAME OF DITCH (Water Delivered By)	No.	R/F	Present Irr. Acres	Irrigable Acres
GW10697	Herbert E. & Mable Green	well	1953	1500	dom & stk.					

NOTE: R—Denotes Regular Irrigation. F—Flood Irrigation.

Adequate Supply, Yes No Explain

Remarks

River Basin

Also in: Plat No. Twp. Rge.	Plat No. Twp. Rge.	Plat No. Twp. Rge.	Plat No. Twp. Rge.
Plat No. Twp. Rge.	Plat No. Twp. Rge.	Plat No. Twp. Rge.	Plat No. Twp. Rge.

Information From:
Field Survey

6	5	4	3	2	1
7	8	9	10	11	12
18	17	16	15	14	13
19	20	21	22	23	24
30	29	28	27	26	25
31	32	33	34	35	36

Land Ownership

.....

.....

F-1-A 5M-

County Flathead

Farm Checked: Date 6-15-64

By Dave & Larry

Legal Land Owner A.F. & E.M. Hythecker

Address Whitefish

Operator Robert L. Wills, buying

Address

Water is delivered by: 1. Private System; 2. Ditch Company; 3. State Project; 4. Federal Project; 5. Irrigation District

T 31N R 21W Plat No. 33

Photo No. 1BB-120

STATE OF MONTANA
STATE ENGINEERS OFFICE
Water Resources Survey

App. No. Dece No.	NAME OF APPROPRIATOR TO WHOM DECREED	NAME OF STREAM	Date App. Date Priority	Miner's Inches	In Use	NAME OF DITCH (Water Delivered By)	No.	R/F	Present Irr. Acres	Irrigable Acres
GQ10177	Robert L. Wills	Well	1924	10gpm	dom.					

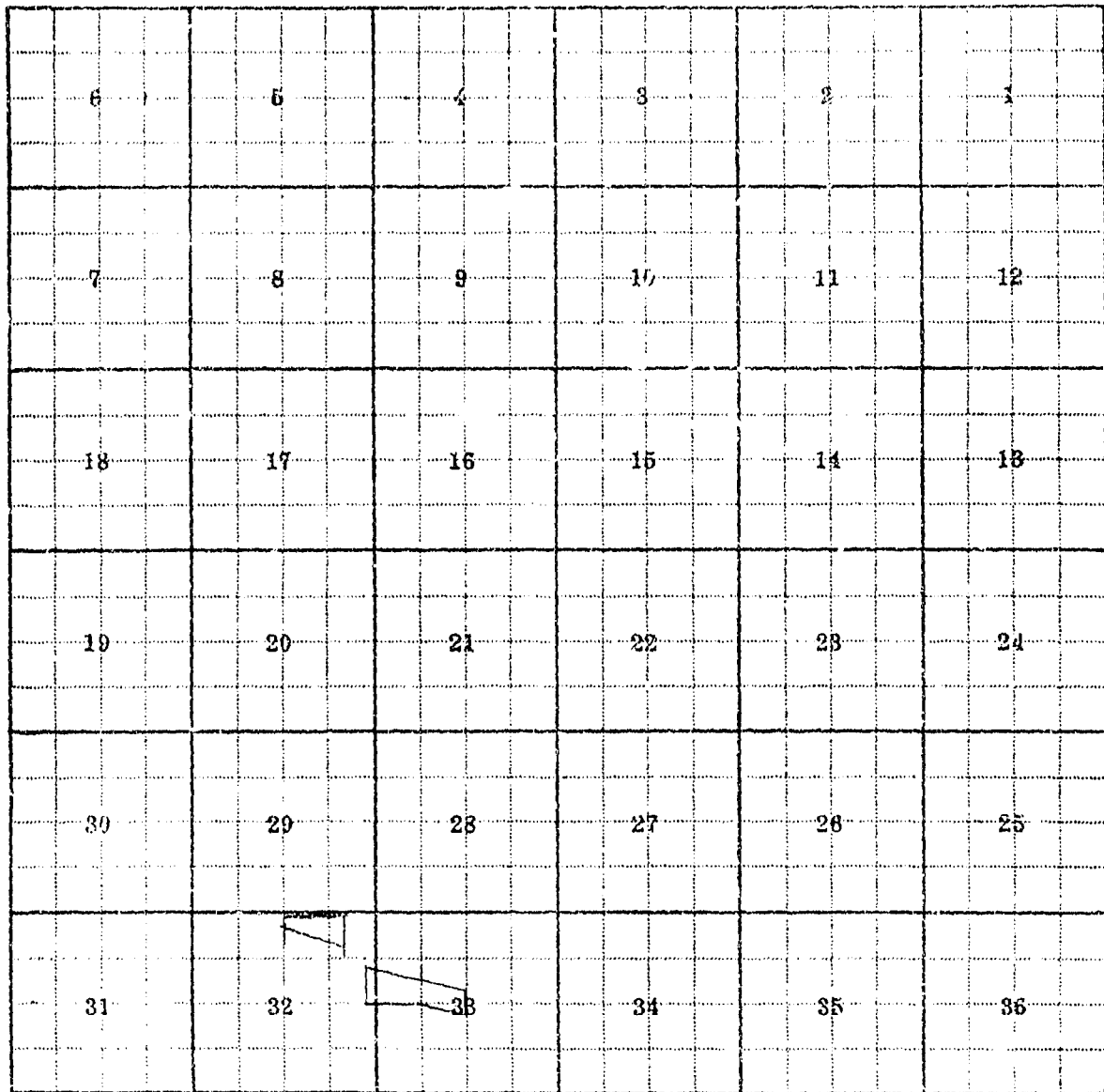
NOTE: R--Denotes Regular Irrigation. F--Flood Irrigation.

Adequate Supply: Yes No Explain
Remarks

River Basin

Also in: Plat No. Twp. Rge	Plat No. Twp. Rge	Plat No. Twp. Rge	Plat No. Twp. Rge
Plat No. Twp. Rge	Plat No. Twp. Rge	Plat No. Twp. Rge	Plat No. Twp. Rge

Information From:
Field Survey



Land Ownership.....

F-1-A-5M-

County Flathead

Farm Checked: Date 6-8-64

By Dave & Larry

Legal Land Owner Leonard N. Kaeding

Operator same

Water is delivered by:— 1. Private System; 2. Ditch Company; 3. State Project; 4. Federal Project; 5. Irrigation District

STATE OF MONTANA
STATE ENGINEERS OFFICE
Water Resources Survey

T31N R 21W Plat No. 33

Photo No. 1BB-153,120

Address Whitefish

Address

App. No. Order No.	NAME OF APPROPRIATOR TO WHOM DECREE	NAME OF STREAM	Date App. Date Priority	Miner's Inches	In Use	NAME OF DITCH (Water Delivered By)	No.	R/F	Present Irr. Acres	Irrigable Acres
GW10118	Leonard N. Kaeding	well	4-1959	12gpm	dom.					

NOTE: R—Denotes Regular Irrigation. F—Flood Irrigation.

Adequate Supply: Yes No Explain
Remarks

River Basin

Also in: Plat No. Twp. Rge	Plat No. Twp. Rge	Plat No. Twp. Rge	Plat No. Twp. Rge
Plat No. Twp. Rge	Plat No. Twp. Rge	Plat No. Twp. Rge	Plat No. Twp. Rge

Information From:
Mr. Kaeding

6	5	4	3	2	1
7	8	9	10	11	12
13	14	15	16	17	18
19	20	21	22	23	24
25	26	27	28	29	30
31	32	33	34	35	36

Land Ownership

.....

.....

F-1-A 5M

County Flathead

T. 31N. R. 21W Plat No. 33

Farm Checked: Date 6-8-64

STATE OF MONTANA
STATE ENGINEERS OFFICE
Water Resources Survey

Photo No. 185-151,122

By Dave & Larry

Legal Land Owner J. Cecil Loveal

Address Whitefish

Operator same

Address

Water is delivered by:— 1. Private System; 2. Ditch Company; 3. State Project; 4. Federal Project; 5. Irrigation District

App. No. Decree No.	NAME OF APPROPRIATOR TO WHOM DECREED	NAME OF STREAM	Date App. Date Priority	Miner's Inches	In Use	NAME OF DITCH (Water Delivered By)	No.	R/F	Percent Irr. Acres	Irrigable Acres
A-376	J. Cecil Loveal	Haskill Creek	9-10-62	200	dom, stk.					

NOTE: R—Denotes Regular Irrigation. F—Flood Irrigation.

Adequate Supply: Yes No Explain

Remarks

River Basin

Also in: Plat No. Twp. Rge	Plat No. Twp. Rge	Plat No. Twp. Rge	Plat No. Twp. Rge
Plat No. Twp. Rge	Plat No. Twp. Rge	Plat No. Twp. Rge	Plat No. Twp. Rge

Information From:

Mr. Loveal

6	5	4	3	2	1
7	8	9	10	11	12
18	17	16	15	14	13
19	20	21	22	23	24
30	29	28	27	26	25
31	32	33	34	35	36

Land Ownership

.....

.....

FA-A 5M-

County Flathead

Farm Checked: Date 6-8-64

By Dave & Larry

Legal Land Owner Charles W. Ray

Operator

Water is delivered by: 1. Private System; 2. Ditch Company; 3. State Project; 4. Federal Project; 5. Irrigation District

STATE OF MONTANA
STATE ENGINEERS OFFICE
Water Resources Survey

T31N R. 21W Plat No. 33

Photo No. 1BB-153

Address Whitefish

Address

App. No. Decree No.	NAME OF APPROPRIATOR TO WHOM DECREED	NAME OF STREAM	Date App. Date Priority	Miner's Inches	In Use	NAME OF DITCH (Water Delivered By)	No.	R/F	Present Irr. Acres	Irrigable Acres
A-1323	Charles W. Ray	Unnamed Spring	12-31-63	800	dom.					

NOTE: R—Denotes Regular Irrigation. F—Flood Irrigation.

Adequate Supply: Yes No Explain

Remarks

[Dotted lines for remarks]

River Basin

Also in: Plat No. Twp. Rge.	Plat No. Twp. Rge.	Plat No. Twp. Rge.	Plat No. Twp. Rge.
Plat No. Twp. Rge.	Plat No. Twp. Rge.	Plat No. Twp. Rge.	Plat No. Twp. Rge.

Information From:
Mrs. Ray

6	5	4	3	2	1
7	8	9	10	11	12
13	17	16	15	14	13
19	20	21	22	23	24
30	29	28	27	26	25
31	32	33	34	35	36

Land Ownership

.....

.....

6	6	4	3	2	1
7	8	9	10	11	12
18	17	16	15	14	13
19	20	21	22	23	24
30	29	28	27	26	25
31	32	33	34	35	36

Land Ownership.....

F-1-A-5M-

County Flathead

Farm Checked: Date 6-15-64

By Dave & Larry

Legal Land Owner Andrew Varemans

Operator same

Water is delivered by: 1. Private System; 2. Ditch Company; 3. State Project; 4. Federal Project; 5. Irrigation District

STATE OF MONTANA
STATE ENGINEERS OFFICE
Water Resources Survey

T 31N R 21W Plat No. 33

Photo No. 1BB-120,122

Address Whitefish

Address

App. No. Decree No.	NAME OF APPROPRIATOR TO WHOM DECREED	NAME OF STREAM	Date App. Date Priority	Miner's Inches	In Use	NAME OF DITCH (Water Delivered By)	No.	R/F	Present Irr. Acres	Irrigable Acres
A-380	Joe Varemans	W. Br. Haskill Creek	10-15-21	40	yes	Varemans ditch STEVEN'S IRRIGATION	1	R	65	
A-381	"	Haskill Creek	10-21-22	80						
A-375	Arthur Haskill	"	4-22-95	500						
A-187	Arthur & L. Haskill	Cedar/Second Creek	8-8-96	500						
A-374	Jennie Hall	Haskill Creek	7-21-20	160						

NOTE: R--Denotes Regular Irrigation. F--Flood Irrigation.

Adequate Supply: Yes No Explain
Remarks

River Basin

Also in: Plat No. Twp. Rge.	Plat No. Twp. Rge.	Plat No. Twp. Rge.	Plat No. Twp. Rge.
Plat No. Twp. Rge.	Plat No. Twp. Rge.	Plat No. Twp. Rge.	Plat No. Twp. Rge.

Information From:
Mr. Varemans

6	5	4	3	2	1
7	8	9	10	11	12
18	17	16	15	14	13
19	20	21	22	23	24
30	29	28	27	26	25
31	32	33	34	35	36

Land Ownership

.....

.....

F-1-A-5M-

County Flathead

Farm Checked: Date 6-15-64

By Dave & Larry

Legal Land Owner John Voremans

Operator same

Water is delivered by: 1. Private System; 2. Ditch Company; 3. State Project; 4. Federal Project; 5. Irrigation District

STATE OF MONTANA
STATE ENGINEERS OFFICE
Water Resources Survey

T. 31N R. 21W Plat No. 33

Photo No. 12B-120

Address Rt. 1. Whitefish

Address

Table with 11 columns: App. No./Decree No., NAME OF APPROPRIATOR TO WHOM DECREED, NAME OF STREAM, Date App. Date Priority, Miner's Inches, In Use, NAME OF DITCH (Water Delivered By), No., R/F, Present Irr. Acres, Irrigable Acres. Row 1: A-373, Fanny Garr et al, Haskill Creek, 10-19-22, 120, stk.

NOTE: R--Denotes Regular Irrigation. F--Flood Irrigation.

Adequate Supply: Yes No Explain

Remarks

River Basin

Table with 9 columns for land parcels: Plat No., Twp., Rge. (repeated 3 times)

Information From: Mr. Voremans

6	5	4	3	2	1
7	8	9	10	11	12
13	14	15	16	17	18
19	20	21	22	23	24
25	26	27	28	29	30
31	32	33	34	35	36

Land Ownership

.....

.....

6	6	4	8	2	1
7	8	9	10	11	12
18	17	16	15	14	13
10	20	21	22	23	24
30	29	28	27	26	25
31	32	33	34	35	36

Land Ownership.....

F-1-a-5M-

County Flathead

Farm Checked: Date 6-8-64

By Dave & Larry

Legal Land Owner V.H. & M.M. Zander

Operator same

Water is delivered by:— 1. Private System; 2. Ditch Company; 3. State Project; 4. Federal Project; 5. Irrigation District

STATE OF MONTANA
STATE ENGINEERS OFFICE
Water Resources Survey

T. 31N R. 21W Plat No. 33

Photo No. 1B8-120

Address Rt. 1, Whitefish

Address

App. No. Decree No.	NAME OF APPROPRIATOR TO WHOM DECREED	NAME OF STREAM	Date App. Date	Priority	Miner's Inches	In Use	NAME OF DITCH (Water Delivered By)	No.	R/F	Present Irr. Acres	Irrigable Acres
A-379	Scott E. Haines	Haskill Creek	10-25-22		160	yes	Zander	1	R	175	

NOTE: R—Denotes Regular Irrigation. F—Flood Irrigation.

Adequate Supply: Yes No Explain

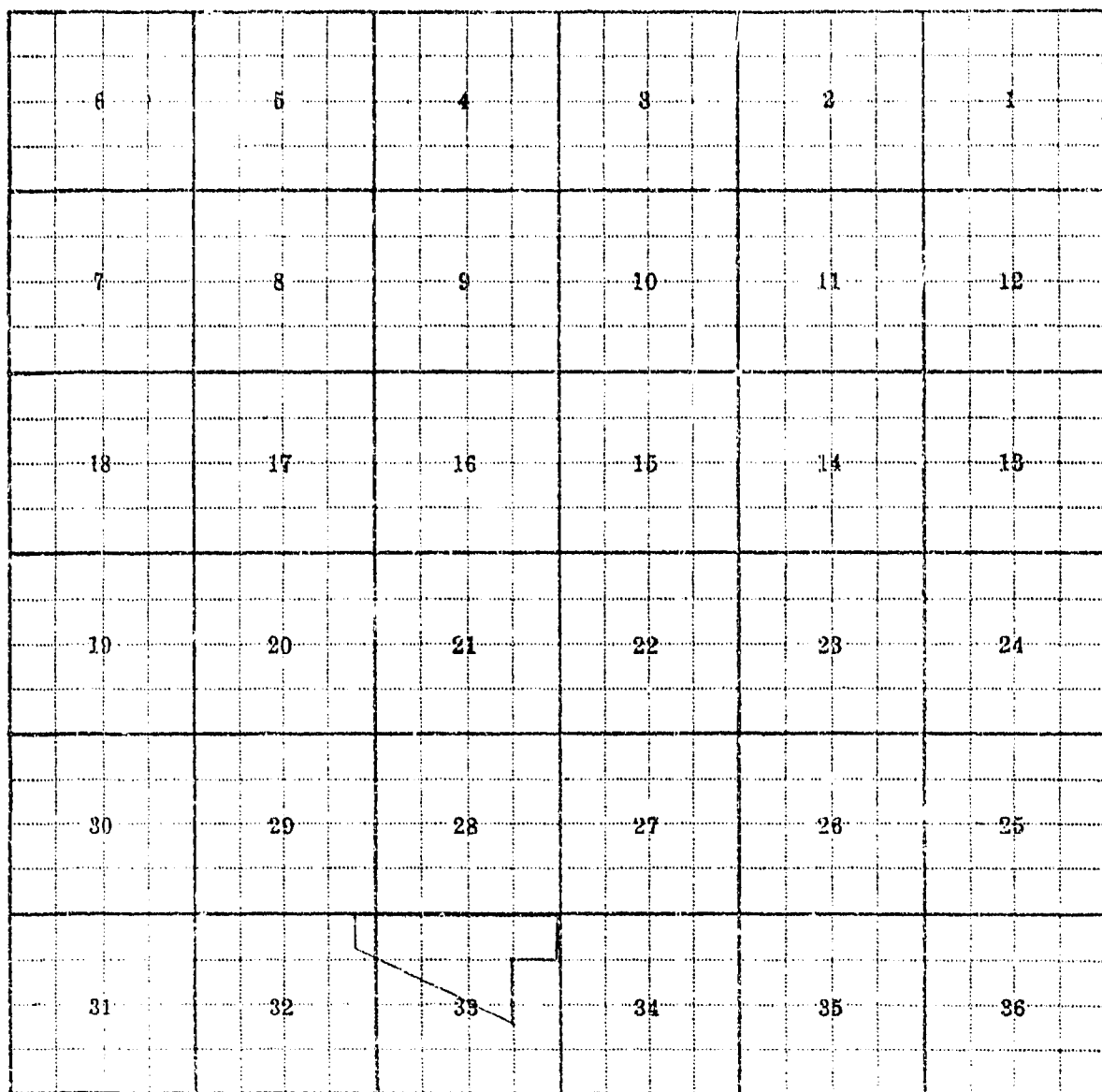
Remarks Zander has changed the P.O.D. and now he uses a pump. Scott Haines had a gravity system

River Basin

Also in: Plat No. Twp. Rge.	Plat No. Twp. Rge.	Plat No. Twp. Rge.
Plat No. Twp. Rge.	Plat No. Twp. Rge.	Plat No. Twp. Rge.

Information From:

Mr/ Zander



Land Ownership

.....

.....

34.57
31N 20W

E-1-A-5M-
County Flathead

T 31N R 20W Plat No. 34

Farm Checked: Date 5-21-64

STATE OF MONTANA
STATE ENGINEERS OFFICE
Water Resources Survey

Photo No. 1BB-126, 127, 128

By Bill

Legal Land Owner Anaconda Aluminum Co.

Address

Operator same

Address

Water is delivered by: 1. Private System; 2. Ditch Company; 3. State Project; 4. Federal Project; 5. Irrigation District

App. No. Decree No.	NAME OF APPROPRIATOR TO WHOM DECREED	NAME OF STREAM	Date App. Date Priority	Miner's Inches	In Use	NAME OF DITCH (Water Delivered By)	No.	R/F	Present Irr. Acres	Irrigable Acres
A-182	Peter Mengon	Cedar Creek	7-30-19	800	no					
A-644	Chas. Chikowsky	Snow Creek	4-27-91	100	no					

NOTE: R—Denotes Regular Irrigation. F—Flood Irrigation.

Adequate Supply: Yes No Explain

Remarks

River Basin

Also in: Plat No. Twp. Rge.	Plat No. Twp. Rge.	Plat No. Twp. Rge.
Plat No. Twp. Rge.	Plat No. Twp. Rge.	Plat No. Twp. Rge.

Information From:
Field Survey

10

6	5	4	3	2	1
7	8	9	10	11	12
13	17	16	15	14	13
10	20	21	22	23	24
30	29	28	27	26	25
31	32	33	34	35	36

Land Ownership

.....

.....

F-1-A-5M--

County Flathead

Farm Checked: Date 6-5-64

By Bill

Legal Land Owner Columbia Falls, Town of Address

Operator same Address

Water is delivered by: 1. Private System; 2. Ditch Company; 3. State Project; 4. Federal Project; 5. Irrigation District

**STATE OF MONTANA
STATE ENGINEERS OFFICE
Water Resources Survey**

T. 31N R. 20W Plat No. 34

Photo No. 1B5-126

App. No. Decree No.	NAME OF APPROPRIATOR TO WHOM DECREED	NAME OF STREAM	Date App. Date Priority	Miner's Inches	In Use	NAME OF DITCH (Water Delivered By)	No.	R/F	Present Irr. Acres	Irrigable Acres
A-861	Carrie Newberry	Trout Creek	5-19-96	1000	no					
<i>No Irrigation</i>										

NOTE: R--Denotes Regular Irrigation. F--Flood Irrigation.

Adequate Supply: Yes No Explain.....
 Remarks The above right could be part of the city water supply, they didn't know where Trout Creek was located.
The pipeline goes through this same area.

River Basin

Also in: Plat No. Twp. Rge.	Plat No. Twp. Rge.	Plat No. Twp. Rge.	Plat No. Twp. Rge.	Information From:
Plat No. Twp. Rge.	Plat No. Twp. Rge.	Plat No. Twp. Rge.	Plat No. Twp. Rge.	<u>Jim Cummings, City Legal Counl</u>

6	5	4	3	2	1
7	8	9	10	11	12
18	17	16	15	14	13
10	20	21	22	23	24
30	29	28	27	26	25
31	32	33	34	35	36

Land Ownership

.....

.....

FS-1-A 5M-

County Flathead

T. 31N R. 20W Plat No. 34

Farm Checked: Date 5-21-64

STATE OF MONTANA
STATE ENGINEERS OFFICE

Photo No. 186-127

By Bill

Water Resources Survey

Legal Land Owner H.R. & M.M. Dehlhom

Address _____

Operator same

Address _____

Water is delivered by:— 1. Private System; 2. Ditch Company; 3. State Project; 4. Federal Project; 5. Irrigation District

App. No. Decree No.	NAME OF APPROPRIATOR TO WHOM DECREED	NAME OF STREAM	Date App. Date Priority	Miner's Inches	In Use	NAME OF DITCH (Water Delivered By)	No.	R/F	Present Irr. Acres	Irrigable Acres
A-181	Lorenzo & Pedernans	Cedar Creek	7-30-19	800	yes, pt.	Dehlhom ditch & pipe	1	R	33	

NOTE: R—Denotes Regular Irrigation. F—Flood Irrigation.

Adequate Supply: Yes No Explain
Remarks Is going to put in pipe for the field east of house.

.....
.....
.....
.....
.....
.....
.....
.....
.....
.....

River Basin _____

Also in: Plat No. Twp. Rge.	Plat No. Twp. Rge.	Plat No. Twp. Rge.
Plat No. Twp. Rge.	Plat No. Twp. Rge.	Plat No. Twp. Rge.

Information From:
H.R. Dehlhom

6	6	4	8	9	1
7	8	9	10	11	12
18	17	16	15	14	13
19	20	21	22	23	24
30	29	28	27	26	25
31	32	33	34	35	36

Land Ownership

.....

.....

F-1-A 5M

County Flathead

T31N R 20W Plat No. 34

Farm Checked: Date 5-21-64

STATE OF MONTANA
STATE ENGINEERS OFFICE
Water Resources Survey

Photo No. 18B-146

By Bill

Legal Land Owner G.B. Hamilton

Address

Operator same

Address

Water is delivered by: 1. Private System; 2. Ditch Company; 3. State Project; 4. Federal Project; 5. Irrigation District

App. No. Decree No.	NAME OF APPROPRIATOR TO WHOM DECREE	NAME OF STREAM	Date App. Date Priority	Miner's Inches	In Use	NAME OF DITCH (Water Delivered By)	No.	R/F	Present Irr. Acres	Irrigable Acres
A-368	Georgia B. Hamilton	Hamilton Creek	7-29-46	40	no					
A-1287	Robert A. Korsmeier	Unnamed Spring	7-31-46	120	no.					

NOTE: R—Denotes Regular irrigation. F—Flood Irrigation.

Adequate Supply: Yes No Explain

Remarks

River Basin

Also in: Plat No. Twp. Rge.	Plat No. Twp. Rge.	Plat No. Twp. Rge.
Plat No. Twp. Rge.	Plat No. Twp. Rge.	Plat No. Twp. Rge.

Information From:
Field Survey

6	5	4	3	2	1
7	8	9	10	11	12
18	17	16	15	14	13
10	20	21	22	23	24
30	29	28	27	26	25
31	32	33	34	35	36

Land Ownership

.....

.....

.....

F 1-A-5M-

County Flathead

Farm Checked: Date 5-21-64

By Dave & Larry

Legal Land Owner Cena Lee

Operator same

Water is delivered by:— 1. Private System; 2. Ditch Company; 3. State Project; 4. Federal Project; 5. Irrigation District

STATE OF MONTANA
STATE ENGINEERS OFFICE
Water Resources Survey

T 31N R 20W Plat No. 34

Photo No. 1B8-166

Address Columbia Falls

Address

App. No. Decree No.	NAME OF APPROPRIATOR TO WHOM DECREED	NAME OF STREAM	Date App. Date Priority	Miner's Inches	In Use	NAME OF DITCH (Water Delivered By)	No.	R/F	Present Irr. Acres	Irrigable Acres
A-1368	Joseph Zorzie	Unnamed Spring	1-31-07	200	dom.					
A-1369	"	"	6-25-07	200	dom.					

NOTE: R—Denotes Regular Irrigation. F—Flood Irrigation.

Adequate Supply: Yes No Explain

Remarks

River Basin

Also in: Plat No. Twp. Rge.	Plat No. Twp. Rge.	Plat No. Twp. Rge.	Plat No. Twp. Rge.
Plat No. Twp. Rge.	Plat No. Twp. Rge.	Plat No. Twp. Rge.	Plat No. Twp. Rge.

Information From:
Mr. Lee

6	6	4	8	6	1
7	8	9	10	11	12
13	17	16	15	14	13
19	20	21	22	23	24
30	29	28	27	26	25
31	32	33	34	35	36

Land Ownership

.....

.....

.....

F-1-A 5M-

County Flathead

T. 31N R. 20W Plat No. 34

Farm Checked: Date 5-21-64

STATE OF MONTANA
STATE ENGINEERS OFFICE
Water Resources Survey

Photo No. 1BB-146

By Bill

Legal Land Owner C.S. Parker

Address

Operator same

Address

Water is delivered by:— 1. Private System; 2. Ditch Company; 3. State Project; 4. Federal Project; 5. Irrigation District

App. No. Decree No.	NAME OF APPROPRIATOR TO WHOM DECREEED	NAME OF STREAM	Date App. Date Priority	Meter's Inches	In Use	NAME OF FITCH (Water Delivered By)	No.	R/P	Present Irr. Acres	Irrigable Acres
A-1287	Robert A. Korsmyer	Unnamed Spring	7-31-46	120	no	6/23 10/27/56				

NOTE: R—Denotes Regular Irrigation. F—Flood Irrigation.

Adequate Supply: Yes No Explain

Remarks

River Basin

Also in. Plat No. Twp. Rge. Plat No. Twp. Rge. Plat No. Twp. Rge.
Plat No. Twp. Rge. Plat No. Twp. Rge. Plat No. Twp. Rge.

Information From:
Field Survey

6	5	4	3	2	1
7	8	9	10	11	12
18	17	16	15	14	13
19	20	21	22	23	24
30	29	28	27	26	25
31	32	33	34	35	36

Land Ownership

.....

.....

F-1-A-5M-

County Flathead

Form Checked: Date 5-21-64

By Bill

Legal Land Owner Ida S. Sediry

Operator Clifford Sediry

Water is delivered by: 1. Private System; 2. Ditch Company; 3. State Project; 4. Federal Project; 5. Irrigation District

STATE OF MONTANA
STATE ENGINEERS OFFICE
Water Resources Survey

T 31N R 20W Plat No. 34

Photo No. 1BB-127

Address Columbia Falls

Address

App. No. Decree No.	NAME OF APPROPRIATOR TO WHOM DECREED	NAME OF STREAM	Date App. Date Priority	Miner's Inches	In Use	NAME OF DITCH (Water Delivered By)	No.	R/F	Present Irr. Acres	Irrigable Acres
A-816	William Studt	Studt Creek	10-26-01	120	no					
<i>No Ditch</i>										

NOTE: R—Denotes Regular Irrigation. F—Flood Irrigation.

Adequate Supply: Yes No Explain

Remarks

River Basin

Also in: Plat No.	Twp.	Rge.	Plat No.	Twp.	Rge.	Plat No.	Twp.	Rge.
Plat No.	Twp.	Rge.	Plat No.	Twp.	Rge.	Plat No.	Twp.	Rge.

Information From:

Ida S. Sediry

6	5	4	3	2	1
7	8	9	10	11	12
13	14	15	16	17	18
19	20	21	22	23	24
25	26	27	28	29	30
31	32	33	34	35	36

Land Ownership

.....

.....

F-1-A 5M-

County Flathead

T 31N R 20W Plat No. 34

Farm Checked: Date 5-21-64

STATE OF MONTANA
STATE ENGINEERS OFFICE
Water Resources Survey

Photo No. 1BB-206

By Bill

Legal Land Owner Clifford Sediry Address

Operator same Address

Water is delivered by: - 1. Private System; 2. Ditch Company; 3. State Project; 4. Federal Project; 5. Irrigation District

App. No. Decree No.	NAME OF APPROPRIATOR TO WHOM DECREED	NAME OF STREAM	Date App. Date Priority	Miner's Inches	In Use	NAME OF DITCH (Water Delivered By)	No.	R/F	Present Irr. Acres	Irrigable Acres
A-1123	Clifford Sediry	Unnamed Creek=	12-28-63	120	no					

NOTE: R--Denotes Regular Irrigation. F--Flood Irrigation.

Adequate Supply: Yes No Explain

Remarks

River Basin

Also in: Plat No. Twp. Rge	Plat No. Twp. Rge	Plat No. Twp. Rge	Plat No. Twp. Rge
Plat No. Twp. Rge	Plat No. Twp. Rge	Plat No. Twp. Rge	Plat No. Twp. Rge

Information From:
Ida Sediry


6	5	4	3	2	1
7	8	9	10	11	12
18	17	16	15	14	13
10	20	21	22	23	24
30	29	28	27	26	25
31	32	33	34	35	36

Land Ownership

.....

.....

.....



F-1-A 5M

County Flathead

T. 19N R. 19W Plat No. 25

Farm Checked: Date 6-23-64

STATE OF MONTANA
STATE ENGINEERS OFFICE
Water Resources Survey

Photo No. 1EB-133

By Ken

Legal Land Owner Gladys Bauman Address

Operator Address

Water is delivered by: 1. Private System; 2. Ditch Company; 3. State Project; 4. Federal Project; 5. Irrigation District

App. No. Decree No.	NAME OF APPROPRIATOR TO WHOM DECREED	NAME OF STREAM	Date App. Date Priority	Miner's Liches	In Use	NAME OF DITCH (Water Delivered By)	No.	P F	Present Irr. Acres	Available Acres
A-1202	A.H. & M. Neuman	Clearwater Spring	9-17-27	150	dom.					

NOTE: R—Denotes Regular Irrigation. F—Flood Irrigation.

Adequate Supply: Yes No Explain

Remarks

River Basin

Also in: Plat No. Twp. Rge.	Plat No. Twp. Rge.	Plat No. Twp. Rge.	Plat No. Twp. Rge.
Plat No. Twp. Rge.	Plat No. Twp. Rge.	Plat No. Twp. Rge.	Plat No. Twp. Rge.

Information From: Field Survey

D O

4	5	6	7	8	9
10	11	12	13	14	15
16	17	18	19	20	21
22	23	24	25	26	27
28	29	30	31	32	33
34	35	36	37	38	39

Land Ownership

F-1-A 5M

County Flathead

Farm Checked: Date 6-18-64

By Ken

Legal Land Owner R.E. Breneman

Operator same

Water is delivered by:— 1. Private System; 2. Ditch Company; 3. State Project; 4. Federal Project; 5. Irrigation District

STATE OF MONTANA
STATE ENGINEERS OFFICE
Water Resources Survey

T 31N R 19W Plat No. 35

Photo No. 1BB-141

Address

Address

App. No. Decree No.	NAME OF APPROPRIATOR TO WHOM DECREED	NAME OF STREAM	Date App. Date Priority	Miner's Inches	In Use	NAME OF DITCH (Water Delivered By)	No.	R/F	Present Irr. Acres	Irrigable Acres
A-1210	Dorsey Conkin	Hellman Sp. & Creek	10-1-28	400	no					

NOTE: R—Denotes Regular Irrigation. F—Flood Irrigation.

Adequate Supply: Yes No Explain

Remarks

.....
.....
.....
.....
.....
.....
.....
.....
.....
.....
.....
.....

River Basin

Also in: Plat No. Twp. Rge	Plat No. Twp. Rge	Plat No. Twp. Rge	Plat No. Twp. Rge
Plat No. Twp. Rge	Plat No. Twp. Rge	Plat No. Twp. Rge	Plat No. Twp. Rge

Information From:
Field Surveys

6	5	4	3	2	1
7	8	9	10	11	12
18	17	16	15	14	13
19	20	21	22	23	24
30	29	28	27	26	25
31	32	33	34	35	36

Land Ownership

.....

.....

.....

F-1-A-5M

County Flathead

Farm Checked: Date 6-11-64

By Ken

Legal Land Owner E.D. Brewster Address

Operator place for sale by Charles Green Address

Water is delivered by: 1. Private System; 2. Ditch Company; 3. State Project; 4. Federal Project; 5. Irrigation District

App. No. Decree No.	NAME OF APPROPRIATOR TO WHOM DECREED	NAME OF STREAM	Date App. Date Priority	Miner's Inches	In Use	NAME OF DITCH (Water Delivered By)	No.	R/F	Present Irr. Acres	Irrigable Acres
A-367	A.J. Hamilton	Hamilton Creek	4-20-17	40	dom.					

NOTE: R—Denotes Regular Irrigation. F—Flood Irrigation.

Adequate Supply: Yes No Explain

Remarks

River Basin

Also in: Plat No. Twp. Rge.	Plat No. Twp. Rge.	Plat No. Twp. Rge.	Plat No. Twp. Rge.
Plat No. Twp. Rge.	Plat No. Twp. Rge.	Plat No. Twp. Rge.	Plat No. Twp. Rge.

Information From: **Charles Green**

6	5	4	3	2	1
7	8	9	10	11	12
18	17	16	15	14	13
19	20	21	22	23	24
30	29	28	27	26	25
31	32	33	34	35	36

Land Ownership

.....

.....