8A
35N 17W

F-1-A-9M-

County Flathead

Farm Checked; Date 7-22-64

By Ken

STATE OF MONTANA
STATE ENGINEERS OFFICE
Water Resources Survey

T 35N R 17W Plat No. 8A

Photo No. no coverage

Legal Land Owner United States of America Park Service Address

Operator Address

Water is delivered by:— 1. Private System; 2. Ditch Company; 3. State Project; 4. Federal Project; 5. Irrigation District

App. No. Decree No.	NAME OF APPROPRIATOR TO WHOM DECREED	NAME OF STREAM	Date App. Date Priority	Miner's Inches	In Use	NAME OF DITCH (Water Delivered By)	No.	R/F	Present Irr. Acres	Irrigable Acres
A-515	Chas. Burton	N.Fk.McDonald Creek	8-22-96	2000	no					
A-516	"	M.Fk. "	8-22-96	450	no					
A-517	Joe Bryant & D.J.Steele	S.Fk. "	8-14-94	1000	no					

NOTE: R—Denotes Regular Irrigation. F—Flood Irrigation.

Adequate Supply: Yes No Explain

Remarks All inside Glacier National Park

River Basin

Also in: Plat No.	Twp.	Rge.	Plat No.	Twp.	Rge.	Plat No.	Twp.	Rge.
Plat No.	Twp.	Rge.	Plat No.	Twp.	Rge.	Plat No.	Twp.	Rge.

Information From:
Field Survey

24
34N 21W

F-1-A 5M

County Flathead

Farm Checked: Date 6-1-64

By Ken

STATE OF MONTANA
STATE ENGINEERS OFFICE
Water Resources Survey

T 34N R 21W Plat No. 11

Photo No 24K-99

Legal Land Owner F.B. Arnett Address

Operator Address

Water is delivered by:— 1. Private System; 2. Ditch Company; 3. State Project; 4. Federal Project; 5. Irrigation District

App. No. Decree No.	NAME OF APPROPRIATOR TO WHOM DECREED	NAME OF STREAM	Date App. Date Priority	Miner's Inches	Fr Use	NAME OF DITCH (Water Delivered By)	No.	R/F	Present Irr. Acres	Irrigable Acres
A-388	A.N. Smith	Hay Creek	10-10-35	2000	no					

NOTE. R—Denotes Regular Irrigation. F—Flood Irrigation.

Adequate Supply: Yes No Explain

Remarks

River Basin

Also in: Plat No.	Twp.	Rge	Plat No.	Twp.	Rge	Plat No.	Twp.	Rge
Plat No.	Twp.	Rge	Plat No.	Twp.	Rge	Plat No.	Twp.	Rge

Information From:
Field Survey

6	5	4	3	2	1
7	8	9	10	11	12
18	17	16	15	14	13
19	20	21	22	23	24
30	29	28	27	26	25
31	32	33	34	35	36

Land Ownership

F-1-A 5M

County Flathead

Farm Checked: Date 6-1-64

By Ken

STATE OF MONTANA
STATE ENGINEERS OFFICE
Water Resources Survey

T 34N R 21W Plat No. 11

Photo No. 12K-39

Legal Land Owner Alex Lee Downes Address

Operator Address

Water is delivered by:— 1. Private System; 2. Ditch Company; 3. State Project; 4. Federal Project; 5. Irrigation District

App. No. Decree No.	NAME OF APPROPRIATOR TO WHOM DECREED	NAME OF STREAM	Date App. Date Priority	Miner's Inches	In Use	NAME OF DITCH (Water Delivered By)	No.	R/F	Present Irr. Acres	Irrigable Acres
A-218	Alex Lee Downes	Cyclone Creek	12-31-63	50	dom.					
A-219	Um. Seder	"	8-29-13	all	no					

NOTE: R—Denotes Regular Irrigation. F—Flood Irrigation.

Adequate Supply: Yes No Explain

Remarks

River Basin

Also in: Plat No.	Twp.	Rge	Plat No.	Twp.	Rge	Plat No.	Twp.	Rge
Plat No.	Twp.	Rge	Plat No.	Twp.	Rge	Plat No.	Twp.	Rge

Information From:
Field Survey

6	5	4	3	2	1
7	8	9	10	11	12
18	17	16	15	14	13
19	20	21	22	23	24
30	29	28	27	26	25
31	32	33	34	35	36

Land Ownership

33N 25W

F-1-A 5M

County Flathead

Farm Checked: Date 6-30-64

By Dave & Larry

STATE OF MONTANA
STATE ENGINEERS OFFICE
Water Resources Survey

T. 33N R. 25W Plat No. 13

Photo No. 11K-77

Legal Land Owner Thomas H. White & Helen F. White Address Stryker

Operator same Address

Water is delivered by 1. Private System. 2. Ditch Company; 3. State Project; 4. Federal Project; 5 Irrigation District

App. No. Decree No.	NAME OF APPROPRIATOR TO WHOM DECREED	NAME OF STREAM	Date App. Date Priority	Miner's Inches	In Use	NAME OF DITCH (Water Delivered By)	No.	R/F	Present Irr. Acres	Irrigable Acres
A-822	T.B. White	Sunday Creek	6-17-22	80	30					

NOTE: R—Denotes Regular Irrigation. F—Flood Irrigation.

Adequate Supply: Yes No Explain

Remarks

River Basin

Also in:	Plat No.	Twp.	Rge.	Plat No.	Twp.	Rge	Plat No.	Twp.	Rge
	Plat No.	Twp.	Rge.	Plat No.	Twp.	Rge	Plat No.	Twp.	Rge

Information From:
Field Check

I

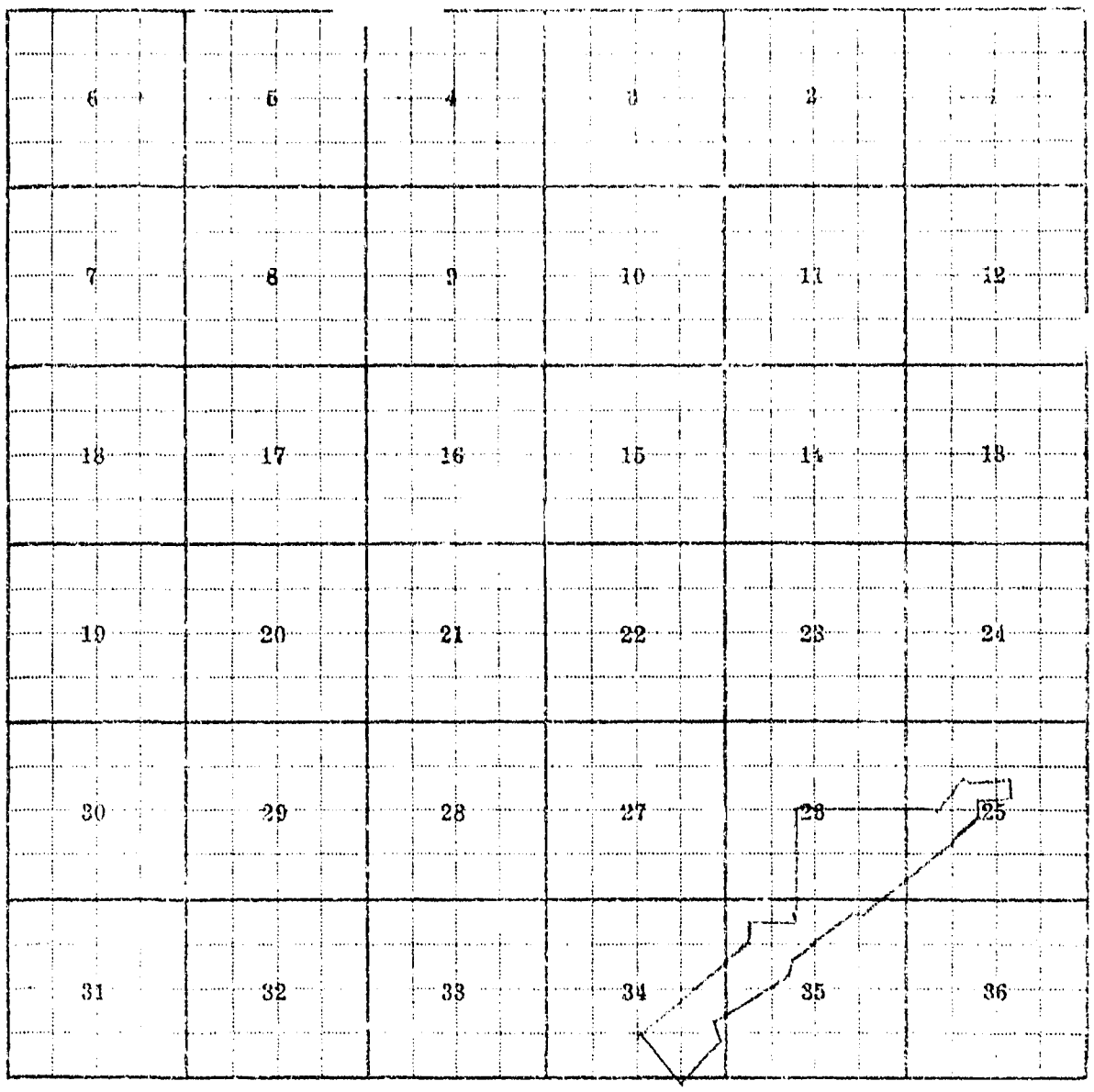

Land Ownership

33N 24W

F-1 A-5M-

County Flathead

Farm Checked: Date 5-18-64

By Bill

STATE OF MONTANA
STATE ENGINEERS OFFICE
Water Resources Survey

T33N R. 24W Plat No. 14

Photo No. 11K-111, 11, 13

Legal Land Owner G. I. & E.V. Burk Address Olney

Operator same Address

Water is delivered by: 1. Private System; 2. Ditch Company; 3. State Project; 4. Federal Project; 5. Irrigation District

App. No. Decree No.	NAME OF APPROPRIATOR TO WHOM DECREED	NAME OF STREAM	Date App. Date Priority	Miner's Inches	In Use	NAME OF DITCH (Water Delivered By)	No.	R/F	Present Irr. Acres	Irrigable Acres
A-667	John E. Clifford	Spring Creek	12-13-90	20,000	no					
A-990	H.Heldebrande	Duck Lake	9-8-90	500	no					

NOTE: R—Denotes Regular Irrigation. F—Flood Irrigation.

Adequate Supply: Yes ..... No ..... Explain .....

Remarks Burk is logger, doe. 't live on place.

..... River Basin .....

Also in: Plat No.	Twp.	Rge.	Plat No.	Twp.	Rge	Plat No.	Twp.	Rge
Plat No.	Twp.	Rge.	Plat No.	Twp.	Rge	Plat No.	Twp.	Rge

Information From:
L. H. Harris

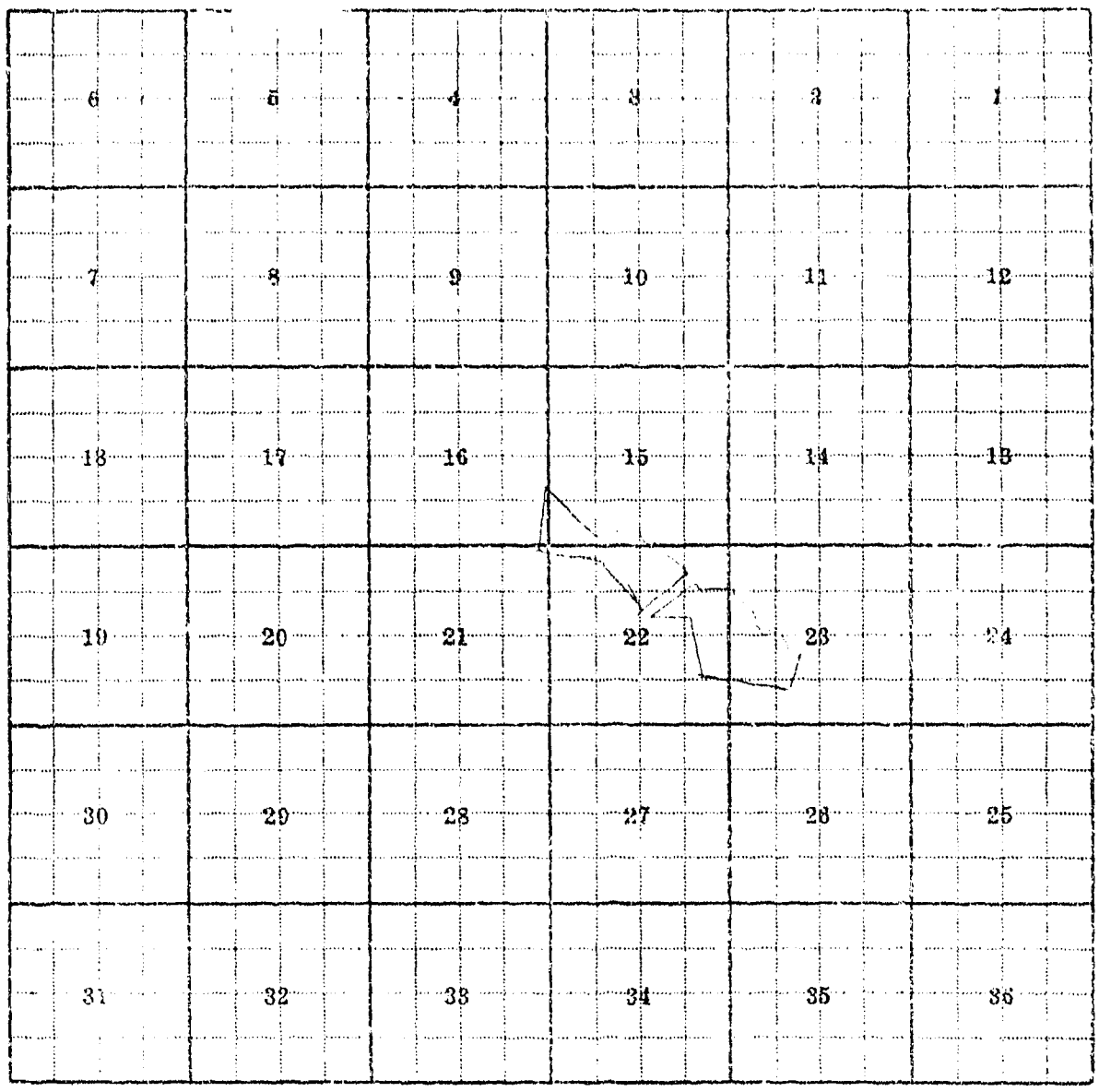

Land Ownership .....

F-1-A--5M--

County Flathead

Farm Checked: Date 5-18-64

By Bill

STATE OF MONTANA
STATE ENGINEERS OFFICE
Water Resources Survey

T 33N R 24W Plat No. 14

Photo No. 11K-187

Legal Land Owner L.H. & M.I. Harris Address Olney

Operator same Address

Water is delivered by:— 1. Private System; 2. Ditch Company; 3. State Project; 4. Federal Project; 5. Irrigation District

App. No. Decree No.	NAME OF APPROPRIATOR TO WHOM DECREED	NAME OF STREAM	Date App. Date Priority	Miner's Inches	In Use	NAME OF DITCH (Water Delivered By)	No.	R/F	Present Irr. Acres	Irrigable Acres
A-823	P.B. & S.A. Wiggen	Sunday Creek	8-16-33		no					

NOTE: R—Denotes Regular Irrigation. F—Flood Irrigation.

Adequate Supply: Yes No Explain

Remarks

River Basin

Also in: Plat No. Twp. Rge	Plat No. Twp. Rge	Plat No. Twp. Rge
Plat No. Twp. Rge	Plat No. Twp. Rge	Plat No. Twp. Rge

Information From:
L.H. Harris

6	5	4	3	2	1
7	8	9	10	11	12
18	17	16	15	14	13
19	20	21	22	23	24
30	29	28	27	26	25
31	32	33	34	35	36

Land Ownership

F-1-A-5M-

County Flathead

Farm Checked. Date 5-18-64

By Bill

STATE OF MONTANA
STATE ENGINEERS OFFICE
Water Resources Survey

T 33N R 24W Plat No. 14

Photo No. 11K-187

Legal Land Owner Montana, State of Address

Operator L.H. Harris Address Olney

Water is delivered by:— 1. Private System; 2. Ditch Company; 3. State Project; 4. Federal Project; 5. Irrigation District

App. No. Decree No.	NAME OF APPROPRIATOR TO WHOM DECREED	NAME OF STREAM	Date App. Date Priority	Miner's Inches	In Use	NAME OF DITCH (Water Delivered By)	No.	R/F	Present Irr. Acres	Irrigable Acres
A-503	U.S.A.	Lost Creek	7-22-16	60	no					
A-712	U.S.A.	Spring Creek	7-22-16	80	no					

NOTE: R—Denotes Regular Irrigation. F—Flood Irrigation.

Adequate Supply: Yes No Explain

Remarks was an old ditch originally started by U.S.A. This was U.S. land but has been traded to the state.

River Basin

Also in: Plat No.	Twp.	Rge	Plat No.	Twp.	Rge	Plat No.	Twp.	Rge
Plat No.	Twp.	Rge	Plat No.	Twp.	Rge	Plat No.	Twp.	Rge

Information From:
L.H. Harris

5	6	4	3	2	1
7	8	9	10	11	12
18	17	16	15	14	13
19	20	21	22	23	24
30	29	28	27	26	25
31	32	33	34	35	36

Land Ownership .....

.....

.....

F-1-A-5M-

County Flathead

Farm Checked: Date 5-11-64

By Bill

Legal Land Owner Wm. & M. Jones Address Calif.

Operator same Address

STATE OF MONTANA
STATE ENGINEERS OFFICE
Water Resources Survey

T 33N R 23W Plat No. 15

Photo No. 11K-69

Water is delivered by:— 1. Private System; 2. Ditch Company; 3. State Project; 4. Federal Project; 5. Irrigation District

App. No. Decree No.	NAME OF APPROPRIATOR TO WHOM DECREED	NAME OF STREAM	Date App. Date Priority	Miner's Inches	In Use	NAME OF DITCH (Water Delivered By)	No.	R/F	Present Irr. Acres	Irrigable Acres
A-250	Wendall O. Morrel	Dog Creek	8-11-60	200	no					
		NO IRRIGATION								

NOTE: R—Denotes Regular Irrigation. F—Flood Irrigation.

Adequate Supply: Yes No Explain

Remarks Parks works for Jones

River Basin

Also in:	Plat No.	Twp.	Rge	Plat No.	Twp.	Rge	Plat No.	Twp.	Rge
	Plat No.	Twp.	Rge	Plat No.	Twp.	Rge	Plat No.	Twp.	Rge

Information From:
C.W. Parks

6	5	4	3	2	1
7	8	9	10	11	12
18	17	16	15	14	13
19	20	21	22	23	24
30	29	28	27	26	25
31	32	33	34	35	36

Land Ownership

F-1-A 5M-

County Flathead

Farm Checked: Date 6-2-64

By Ken

STATE OF MONTANA
STATE ENGINEERS OFFICE
Water Resources Survey

T 33N R 21W Plat No. 17

Photo No. no coverage

Legal Land Owner United States of America Address

Operator Address

Water is delivered by— 1. Private System; 2. Ditch Company; 3. State Project; 4. Federal Project; 5. Irrigation District

App. No. Decree No.	NAME OF APPROPRIATOR TO WHOM DECREED	NAME OF STREAM	Date App. Date Priority	Miner's Inches	In Use	NAME OF DITCH (Water Delivered By)	No.	R/F	Present Irr. Acres	Irrigable Acres
A-408	Walter R. Pratt	Jesse Creek	6-20-14	20,000	no					
A-678	James W. Gladden	Spring Creek	7-14-14	300	no					

NOTE: R—Denotes Regular Irrigation. F—Flood Irrigation.

Adequate Supply: Yes No Explain

Remarks

River Basin

Also in: Plat No.	Twp.	Rge	Plat No.	Twp.	Rge	Plat No.	Twp.	Rge
Plat No.	Twp.	Rge	Plat No.	Twp.	Rge	Plat No	Twp.	Rge

Information From:
Field Survey

I

6	5	4	3	2	1
7	8	9	10	11	12
18	17	16	15	14	13
19	20	21	22	23	24
30	29	28	27	26	25
31	32	33	34	35	36

Land Ownership

F-1-A-5M-

County. Flathead

Farm Checked: Date 6-18-64

By Ken

Legal Land Owner United States of America

Operator.

STATE OF MONTANA
STATE ENGINEERS OFFICE
Water Resources Survey

T 33N

Plat No. 18

Photo No. all in plat

Address

Address

Water is delivered by:— 1. Private System; 2. Ditch Company; 3. State Project; 4. Federal Project; 5. Irrigation District

App. No. Decree No.	NAME OF APPROPRIATOR TO WHOM DECREED	NAME OF STREAM	Date App. Date Priority	Miner's Inches	In Use	NAME OF DITCH (Water Delivered By)	No.	R/F	Present Irr. Acres	Irrigable Acres
A-169	Frank Langford	Canal Creek	8-1-91	10,000						
A-1122	Um. Seder	Unnamed Creek	11-13-19	all	stock					
GW-9842	U.S.A. (Big Cr. Sta.)	Well	1920	400gpm	dom.					

NOTE: R—Denotes Regular Irrigation. F—Flood Irrigation.

Adequate Supply: Yes No Explain

Remarks

River Basin

Also in: Plat No.	Twp.	Rge.	Plat No.	Twp.	Rge.	Plat No.	Twp.	Rge.
Plat No.	Twp.	Rge.	Plat No.	Twp.	Rge.	Plat No.	Twp.	Rge.

Information From:
Hank Hays

6	5	4	3	2	1
7	8	9	10	11	12
18	17	16	15	14	13
19	20	21	22	23	24
30	29	28	27	26	25
31	32	33	34	35	36

Land Ownership .....

33N 19W

F-1-A 5M-

County Flathead

Farm Checked: Date 7-7-64

By Ken & Dave

STATE OF MONTANA
STATE ENGINEERS OFFICE
Water Resources Survey

T 33N R 19W Plat No. 19

Photo No. 11K-138

Legal Land Owner Louis Fournier Address

Operator Address

Water is delivered by:— 1. Private System 2. Ditch Company; 3. State Project; 4. Federal Project; 5. Irrigation District

App. No. Decree No.	NAME OF APPROPRIATOR TO WHOM DECREED	NAME OF STREAM	Date App. Date Priority	Miner's Inches	In Use	NAME OF DITCH (Water Delivered By)	No.	R/F	Present Irr. Acres	Irrigable Acres
A-359	Louis Fournier	Dutch Creek	9-10-19	114	no					

NOTE: R—Denotes Regular Irrigation. F—Flood Irrigation.

Adequate Supply: Yes No Explain

Remarks

River Basin

Also in:								
Plat No.	Twp.	Rge.	Plat No.	Twp.	Rge.	Plat No.	Twp.	Rge.
Plat No.	Twp.	Rge.	Plat No.	Twp.	Rge.	Plat No.	Twp.	Rge.

Information From:
Field Survey

6	5	4	3	2	1
7	8	9	10	11	12
18	17	16	15	14	13
19	20	21	22	23	24
30	29	28	27	26	25
31	32	33	34	35	36

Land Ownership

33N 18W

-A-5M-

County Flathead

Farm Checked: Date 6-22-64

By Ken

STATE OF MONTANA
STATE ENGINEERS OFFICE
Water Resources Survey

T 33N R 18W Plat No. 20

Photo No. no coverage

Legal Land Owner Wendell R. Hammond Address

Operator Address

Water is delivered by:— 1. Private System; 2. Ditch Company; 3. State Project; 4. Federal Project; 5. Irrigation District

App. No. Decree No.	NAME OF APPROPRIATOR TO WHOM ISSUED	NAME OF STREAM	Date App. Date Priority	Miner's Inches	In Use	NAME OF DITCH (Water Delivered By)	No.	R/F	Present Irr. Acres	Irrigable Acres
A-1090	Wendell R. Hammond	Unnamed Creek	10-1-63	4	dom!					
A-1091	Wendell R. Hammond	"	8-27-62	4	dom.					

NOTE: R—Denotes Regular Irrigation. F—Flood Irrigation.

Adequate Supply: Yes No Explain

Remarks Inside Glacier Park

River Basin

Also in: Plat No.	Twp.	Rge	Plat No.	Twp.	Rge	Plat No.	Twp.	Rge
Plat No.	Twp.	Rge	Plat No.	Twp.	Rge	Plat No.	Twp.	Rge

Information From:
Field Survey

6	5	4	3	2	1
7	8	9	10	11	12
18	17	16	15	14	13
19	20	21	22	23	24
30	29	28	27	26	25
31	32	33	34	35	36

Land Ownership

F-1-A-5M-

County: Flathead

Farm Checked: Date: 6-22-64

By: Ken

STATE OF MONTANA
STATE ENGINEERS OFFICE
Water Resources Survey

T. 33N R. 18W Plat No. 20

Photo No. no coverage

Legal Land Owner: Helen Kelly Address:

Operator: same Address:

Water is delivered by:— 1. Private System; 2. Ditch Company; 3. State Project; 4. Federal Project; 5. Irrigation District

App. No. Decree No.	NAME OF APPROPRIATOR TO WHOM DECREED	NAME OF STREAM	Date App. Date Priority	Miner's Inches	In Use	NAME OF DITCH (Water Delivered By)	No.	R/F	Present Irr. Acres	Irrigable Acres
A-418	Helen Kelly	Kelly Creek	10-1-63	P	dom.					
A-1101	"	Unnamed Creek	10-1-63	2	dom.					
A-1102	"	"	10-1-63	2	dom.					

NOTE: R—Denotes Regular Irrigation. F—Flood Irrigation.

Adequate Supply: Yes No Explain

Remarks: Inside Glacier Park

River Basin

Also in: Plat No. Twp. Rge	Plat No. Twp. Rge	Plat No. Twp. Rge
Plat No. Twp. Rge	Plat No. Twp. Rge	Plat No. Twp. Rge

Information From: Field Survey

6	5	4	3	2	1
7	8	9	10	11	12
18	17	16	15	14	13
19	20	21	22	23	24
30	29	28	27	26	25
31	32	33	34	35	36

Land Ownership

F-1-A-5M-

County Flathead

Farm Checked: Date 6-22-64

By Ken

STATE OF MONTANA
STATE ENGINEERS OFFICE
Water Resources Survey

T 33N R 18W Plat No. 20

Photo No. no coverage

Legal Land Owner Edward Theets Address

Operator Address

Water is delivered by:— 1. Private System; 2. Ditch Company; 3. State Project; 4. Federal Project; 5. Irrigation District

App. No. Decree No.	NAME OF APPROPRIATOR TO WHOM DECREED	NAME OF STREAM	Date App. Date Priority	Miner's Inches	In Use	NAME OF DITCH (Water Delivered By)	No.	R/F	Present Irr. Acres	Irrigable Acres
A-1126	Edward Theets	Unnamed Creek	7-9-63	---	dom.					

NOTE: R—Denotes Regular Irrigation. F—Flood Irrigation.

Adequate Supply: Yes No Explain

Remarks Inside Glacier Park

River Basin

Also in: Plat No. Twp. Rge	Plat No. Twp. Rge	Plat No. Twp. Rge
Plat No. Twp. Rge	Plat No. Twp. Rge	Plat No. Twp. Rge

Information From:
Field Survey

6	5	4	3	2	1
7	8	9	10	11	12
18	17	16	15	14	13
19	20	21	22	23	24
30	29	28	27	26	25
31	32	33	34	35	36

Land Ownership .....

F-1-A—5M—

County Flathead

Farm Checked: Date 6-22-64

By Ken

STATE OF MONTANA
STATE ENGINEERS OFFICE
Water Resources Survey

T33N R 18W Plat No 20

Photo No. no coverage

Legal Land Owner United States of America Park Service Address

Operator Address

Water is delivered by:— 1. Private System; 2. Ditch Company; 3. State Project; 4. Federal Project; 5. Irrigation District

App. No. Decree No.	NAME OF APPROPRIATOR TO WHOM DECREED	NAME OF STREAM	Date App. Date Priority	Miner's Inches	In Use	NAME OF DITCH (Water Delivered By)	No.	R/F	Present Irr. Acres	Irrigable Acres
A-1224	U.S.A.	Sawmill Spring	5-1-53	3	dom	campgrounds				
A-513	F.R. Miles	McDonald Creek	2-17-91	20,000	no					
A-514	Chas. F. Palmer	"	1-18-91	5,000	no					
A-648	John E. Lewis	Sprague Creek	9-28-09	16,000	no					
A-407	Cornelia T. Clark	Jackson Creek	5-14-47	3.92	no					
A-510	James Conlon	McDonald Creek	10-13-13	140,000	no					
A-511	Frank C. Gedsechn	"	8-21-11	10,000	no					
A-512	Fred McCrimon	"	2-11-91	3,000	no					

NOTE: R—Denotes Regular Irrigation. F—Flood Irrigation.

Adequate Supply: Yes No Explain

Remarks Inside Glacier Park

River Basin

Also in: Plat No. Twp. Rge	Plat No. Twp. Rge	Plat No. Twp. Rge
Plat No. Twp. Rge	Plat No. Twp. Rge	Plat No. Twp. Rge

Information From:
Mr. McDonald

32N 24W

F-1.

County Flathead

Farm Checked: Date 5-14-64

By Bill

STATE OF MONTANA
STATE ENGINEERS OFFICE
Water Resources Survey

T32N R 24W Plat No. 22

Photo No. 24K 173,174

Legal Land Owner Andrew Fluetsch Address

Operator Robert L. Soyles, bought Address Olney

Water is delivered by:— 1. Private System; 2. Ditch Company; 3. State Project; 4. Federal Project; 5. Irrigation District

App. No. Decree No.	NAME OF APPROPRIATOR TO WHOM DECREED	NAME OF STREAM	Date App. Date Priority	Miner's Inches	In Use	NAME OF DITCH (Water Delivered By)	No.	R/F	Present Irr. Acres	Irrigable Acres
A-546	S.W. Finley	Miller Creek	5-1-33	840	no					
A-804	Andrew Fluetsch	M.Fk.Stillwater River	10-16-53	2560	no					
		NO IRRIGATION								

NOTE: R—Denotes Regular Irrigation. F—Flood Irrigation.

Adequate Supply: Yes ..... No ..... Explain .....

Remarks .....

River Basin .....

Also in: Plat No.	Twp.	Rge.	Plat No.	Twp.	Rge.	Plat No.	Twp.	Rge.
Plat No.	Twp.	Rge.	Plat No.	Twp.	Rge.	Plat No.	Twp.	Rge.

Information From:
Robert Soyles

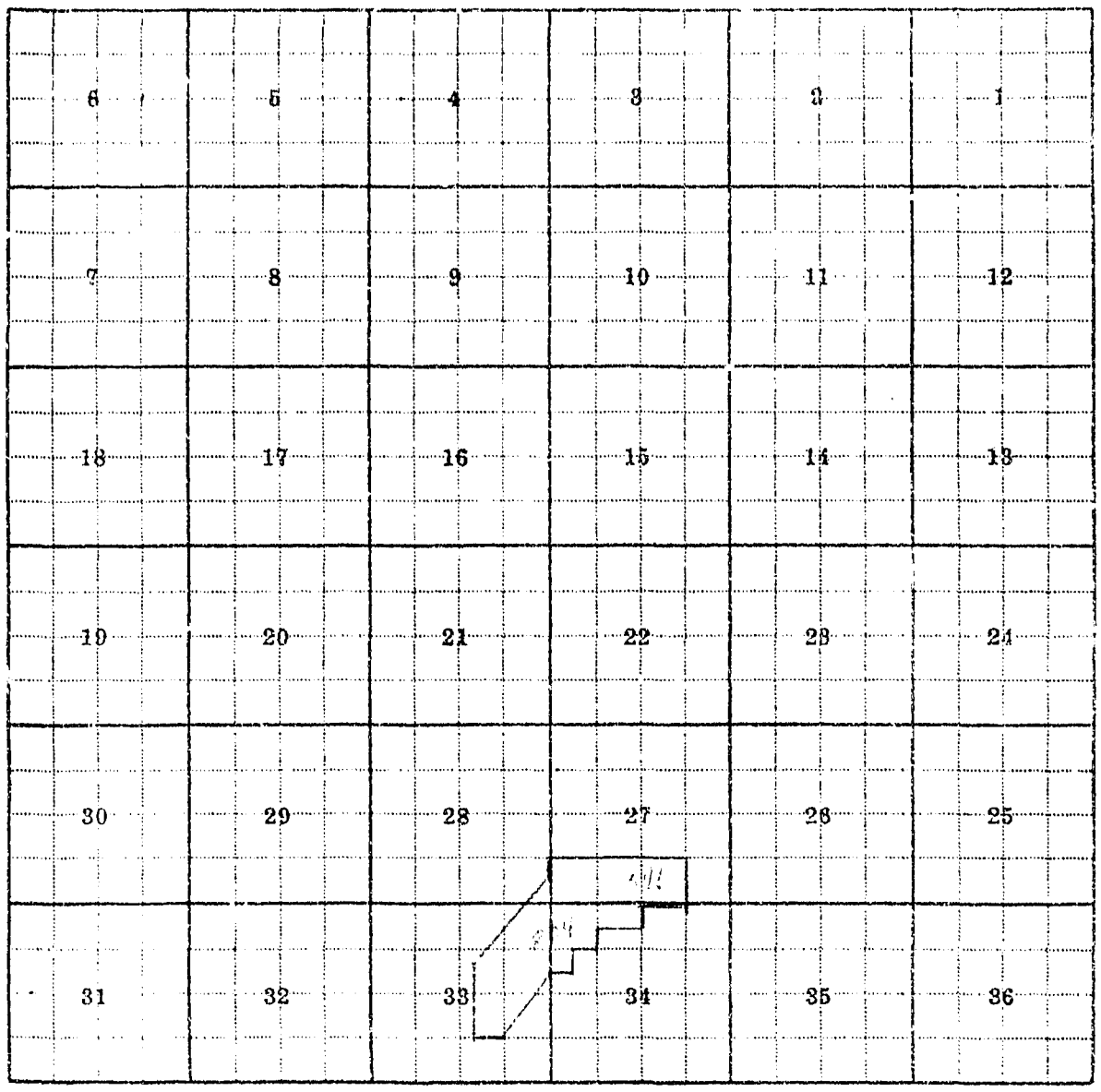

Land Ownership .....

F-1-A- 5M-

County Flathead

Farm Checked: Date 5-14-64

By Bill

STATE OF MONTANA
STATE ENGINEERS OFFICE
Water Resources Survey

T 32N R 24W Plat No.22

Photo No. 24X-172

Legal Land Owner B. L. Hoffman Address

Operator same Address

Water is delivered by:— 1. Private System; 2. Ditch Company; 3. State Project; 4. Federal Project; 5. Irrigation District

App. No. Decree No.	NAME OF APPROPRIATOR TO WHOM DECREED	NAME OF STREAM	Date App. Date Priority	Miner's Inches	In Use	NAME OF DITCH (Water Delivered By)	No.	R/F	Present Irr. Acres	Irrigable Acres
A-629	Peter DeGroat etal	Shattuck Creek (Potter Creek)	8-10-29	120	no					
		NO IRRIGATION								

NOTE: R—Denotes Regular Irrigation. F—Flood Irrigation.

Adequate Supply: Yes No Explain

Remarks Doesn't live on property

River Basin

Also in: Plat No. Twp. Rge	Plat No. Twp. Rge	Plat No. Twp. Rge
Plat No. Twp. Rge	Plat No. Twp. Rge	Plat No. Twp. Rge

Information From:
Robert Soyles

6	5	4	3	2	1
7	8	9	10	11	12
18	17	16	15	14	13
19	20	21	22	23	24
30	29	28	27	26	25
31	32	33	34	35	36

Land Ownership .....

F-1-A—5M—

County Flathead

Farm Checked: Date 5-14-64

By Bill

STATE OF MONTANA
STATE ENGINEERS OFFICE
Water Resources Survey

T 32N R 24W Plat No. 22

Photo No. 24K-172

Legal Land Owner Katie Jensen Address

Operator same Address

Water is delivered by— 1. Private System; 2. Ditch Company; 3. State Project; 4. Federal Project; 5. Irrigation District

App. No. Decree No.	NAME OF APPROPRIATOR TO WHOM DECREED	NAME OF STREAM	Date App. Date Priority	Miner's Inches	In Use	NAME OF DITCH (Water Delivered By)	No.	R/F	Present Irr. Acres	Irrigable Acres
A-805	Herbert L. Roskey	N.Fk.Stillwater River	9-12-10	2400	no					
		NO IRRIGATION								

NOTE: R—Denotes Regular Irrigation. F—Flood Irrigation.

Adequate Supply: Yes No Explain

Remarks Doesn't live on property

River Basin

Also in: Plat No. Twp. Rge	Plat No. Twp. Rge	Plat No. Twp. Rge
Plat No. Twp. Rge	Plat No. Twp. Rge	Plat No. Twp. Rge

Information From:

Robert Soyles

6	5	4	3	2	1
7	8	9	10	11	12
18	1	16	15	14	13
19	20	21	22	23	24
30	29	28	27	26	25
31	32	33	34	35	36

Land Ownership

32N 23W

F-1-A-5M—

County Flathead

Farm Checked: Date 5-12-64

By Bill

STATE OF MONTANA
STATE ENGINEERS OFFICE
Water Resources Survey

T 32N R 23W Plat No 23

Photo No. 24K-17

Legal Land Owner H.E. & B.R. Benson Address

Operator Ross Wilson, now Address Kalispell

Water is delivered by:— 1. Private System; 2. Ditch Company; 3. State Project; 4. Federal Project; 5. Irrigation District

App. No. Decree No.	NAME OF APPROPRIATOR TO WHOM DECREED	NAME OF STREAM	Date App. Date Priority	Miner's Inches	In Use	NAME OF DITCH (Water Delivered By)	No.	R/F	Present Irr. Acres	Irrigable Acres
A-718	H.L.,Elva,&HERB Roskey	Spring Creek	3-15-38	80	no					
		NO IRRIGATION								

NOTE: R—Denotes Regular Irrigation F—Flood Irrigation.

Adequate Supply: Yes No Explain

Remarks

River Basin

Also in: Plat No. Twp. Rge	Plat No. Twp. Rge	Plat No. Twp. Rge
Plat No. Twp. Rge	Plat No. Twp. Rge	Plat No. Twp. Rge

Information From:

Field Survey & neighbor

6	5	4	3	2	1
7	8	9	10	11	12
18	17	16	15	14	13
19	20	21	22	23	24
30	29	28	27	26	25
31	32	33	34	35	36

Land Ownership

F-1-A--5M-

County Flathead

Farm Checked: Date 5-11-64

By Bill

STATE OF MONTANA
STATE ENGINEERS OFFICE
Water Resources Survey

T 32N R 23W Plat No. 23

Photo No. 24K-20

Legal Land Owner Olaf Gustafson Address

Operator same Address

Water is delivered by:— 1. Private System; 2. Ditch Company; 3. State Project; 4. Federal Project; 5. Irrigation District

App. No. Decree No.	NAME OF APPROPRIATOR TO WHOM DECREED	NAME OF STREAM	Date App. Date Priority	Miner's Inches	In Use	NAME OF DITCH (Water Delivered By)	No.	R/F	Present Irr. Acres	Irrigable Acres
A-753	Joe C. Dickenson	Stillwater River	11-29-62	10	no,pt.					
		NO IRRIGATION								

NOTE: R—Denotes Regular Irrigation. F—Flood Irrigation.

Adequate Supply: Yes No Explain

Remarks

River Basin

Also in: Plat No. Twp. Rge	Plat No. Twp. Rge	Plat No. Twp. Rge
Plat No. Twp. Rge	Plat No. Twp. Rge	Plat No. Twp. Rge

Information From:
Field Survey

6	5	4	3	2	1
7	8	9	10	11	12
18	17	16	15	14	13
19	20	21	22	23	24
30	29	28	27	26	25
31	32	33	34	35	36

Land Ownership

F-1-A-5M-

County Flathead

Farm Checked: Date 5-11-64

By Bill

STATE OF MONTANA
STATE ENGINEERS OFFICE
Water Resources Survey

T 32N R 23W Plat No 23

Photo No. 24K-20

Legal Land Owner O.A. & M.M. Jenson Address

Operator same Address

Water is delivered by:— 1. Private System; 2. Ditch Company; 3. State Project; 4. Federal Project; 5. Irrigation District

App. No. Decree No.	NAME OF APPROPRIATOR TO WHOM DECREED	NAME OF STREAM	Date App. Date Priority	Miner's Inches	In Use	NAME OF DITCH (Water Delivered By)	No.	R/F	Present Irr. Acres	Irrigable Acres
A-753	Joe C. Dickenson	Stillwater River	11-29-62	10	no,pt.					
		NO IRRIGATION								

NOTE: R—Denotes Regular Irrigation. F—Flood Irrigation.

Adequate Supply: Yes No Explain

Remarks

River Basin

Also in: Plat No. Twp. Rge.	Plat No. Twp. Rge.	Plat No. Twp. Rge.
Plat No. Twp. Rge.	Plat No. Twp. Rge.	Plat No. Twp. Rge.

Information From:
Field Survey

6	5	4	3	2	1
7	8	9	10	11	12
18	17	16	15	14	13
19	20	21	22	23	24
30	29	28	27	26	25
31	32	33	34	35	36

Land Ownership .....

F-1-A -5M-

County Flathead

Farm Checked: Date 5-14-64

By bill

STATE OF MONTANA
STATE ENGINEERS OFFICE
Water Resources Survey

T 32N R 23W Plat No. 23

Photo No. 10K-59

Legal Land Owner Montana, State of (Stillwater State Forest) Address

Operator same Address

Water is delivered by:— 1. Private System; 2. Ditch Company; 3. State Project; 4. Federal Project; 5. Irrigation District

App. No. Decree No.	NAME OF APPROPRIATOR TO WHOM DECREED	NAME OF STREAM	Date App. Date Priority	Miner's Inches	In Use	NAME OF DITCH (Water Delivered By)	No.	R/F	Present Irr. Acres	Irrigable Acres
A-406	C.V. Patterson	Jack Marten Creek	5-7-26	40	no					
A-524	Guy A. White	Meadow Lake Creek	8-8-29	all	no					
A-806	American Lumber Co.	N.Fk.Stillwater River	3-15-62	880	no					
A-1107	Montana Forestry Dept.	Unnamed Creek	5-29-25	40	no					
		No Irrigation								

NOTE: R—Denotes Regular Irrigation. F—Flood Irrigation.

Adequate Supply: Yes No Explain

Remarks

River Basin

Also in: Plat No. Twp. Rge.	Plat No. Twp. Rge.	Plat No. Twp. Rge.
Plat No. Twp. Rge.	Plat No. Twp. Rge.	Plat No. Twp. Rge.

Information From:
Field Survey

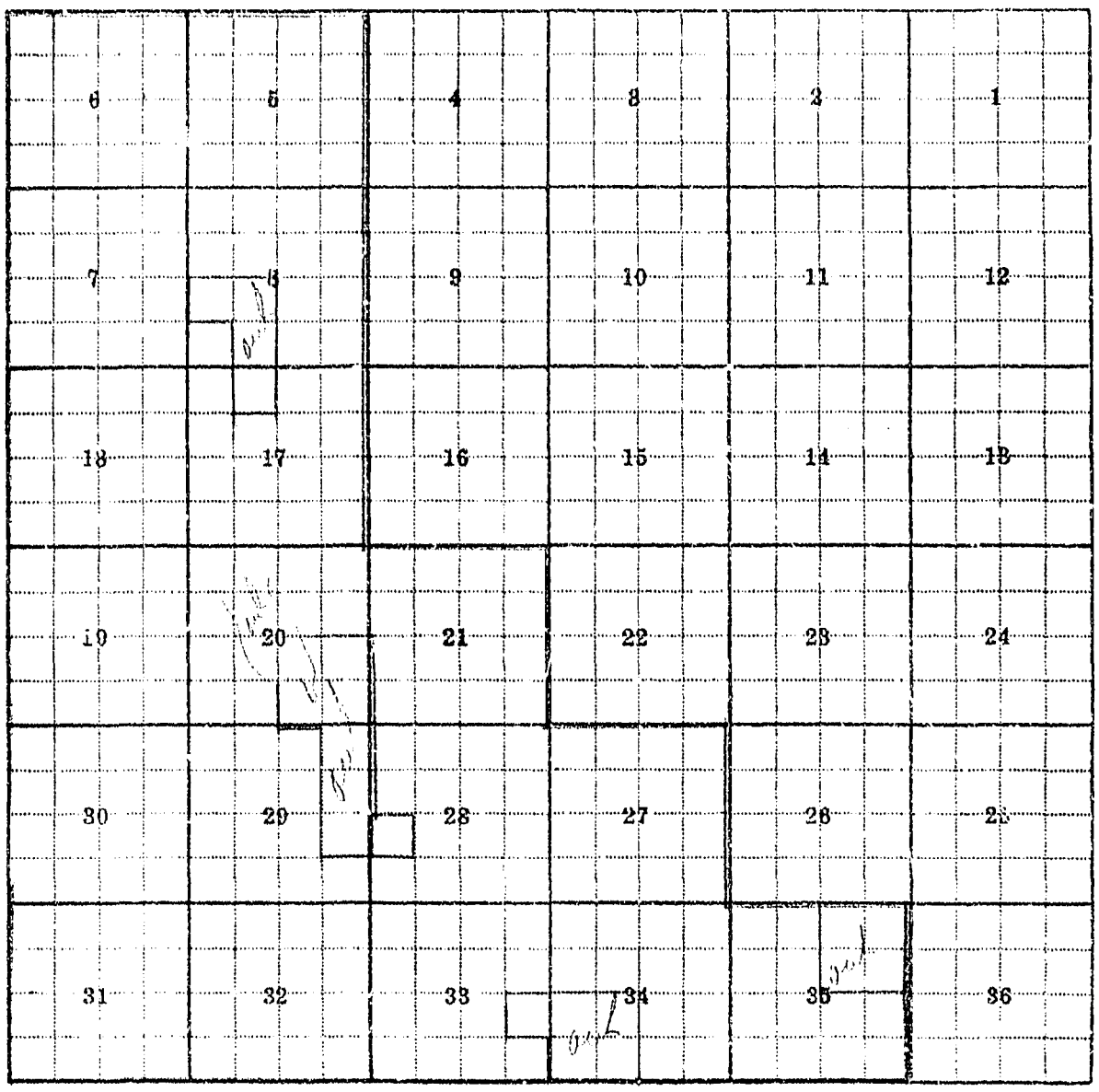

Land Ownership

F-1-A-3M-

County Flathead

Farm Checked: Date 5-12-64

By Bill

STATE OF MONTANA
STATE ENGINEERS OFFICE
Water Resources Survey

T 32N R 23W Plat No. 23

Photo No. 10K-58

Legal Land Owner W.T. & B. L. Ramser Address

Operator same Address

Water is delivered by:— 1. Private System; 2. Ditch Company; 3. State Project; 4. Federal Project; 5. Irrigation District

App. No. Decree No.	NAME OF APPROPRIATOR TO WHOM DECREED	NAME OF STREAM	Date App. Date Priority	Miner's Inches	In Use	NAME OF DITCH (Water Delivered By)	No.	R/F	Present Irr. Acres	Irrigable Acres
A-670	R.B. Curtis	Spring Creek	12-9-39		no					

NOTE: R—Denotes Regular Irrigation. F—Flood Irrigation.

Adequate Supply: Yes No Explain

Remarks Neighbors didn't know him - - must live elsewhere

River Basin

Also in: Plat No. Twp. Rge.	Plat No. Twp. Rge.	Plat No. Twp. Rge.
Plat No. Twp. Rge.	Plat No. Twp. Rge.	Plat No. Twp. Rge.

Information From:
Field Survey



Land Ownership

F-1-A-5M-

County Flathead

Farm Checked: Date 5-18-64

By Dave & Larry

STATE OF MONTANA
STATE ENGINEERS OFFICE
Water Resources Survey

T. 32N R. 22W Plat No 24

Photo No. 29K-25

Legal Land Owner Richard & Harold McDowell Address Whitefish

Operator same Address

Water is delivered by:— 1. Private System; 2. Ditch Company; 3. State Project; 4. Federal Project; 5. Irrigation District

App. No. Decree No.	NAME OF APPROPRIATOR TO WHOM ACCRUED	NAME OF STREAM	Date App. Date Priority	Miner's Inches	In Use	NAME OF DITCH (Water Delivered By)	No.	R/F	Present Irr. Acres	Irrigable Acres
A-635	Harold McDowell	Smith Creek	5-29-63	all	yes, dom.					

NOTE: R—Denotes Regular Irrigation. F—Flood Irrigation.

Adequate Supply: Yes ..... No ..... Explain .....

Remarks .....

..... River Basin .....

Also in: Plat No. ..... Twp. ..... Rge.	Plat No. ..... Twp. ..... Rge.	Plat No. ..... Twp. ..... Rge. .....
Plat No. ..... Twp. ..... Rge.	Plat No. ..... Twp. ..... Rge.	Plat No. ..... Twp. ..... Rge. .....

Information From:
Field Survey



Land Ownership

32N 19W

F-1-A-5M-

County Flathead

Farm Checked: Date 6-27-64

By Ken

STATE OF MONTANA
STATE ENGINEERS OFFICE
Water Resources Survey

T 32N R 19W Plat No. 27

Photo No. no coverage

Legal Land Owner Great Northern Railway Address

Operator same Address

Water is delivered by:— 1. Private System; 2. Ditch Company; 3. State Project; 4. Federal Project; 5. Irrigation District

App. No. Decree No.	NAME OF APPROPRIATOR TO WHOM DECREED	NAME OF STREAM	Date App. Date Priority	Miner's Inches	In Use	NAME OF DITCH (Water Delivered By)	No.	R/F	Present Irr. Acres	Irrigable Acres
A-1268	Great Northern Railway	Spring	10-18-09	40	no					

NOTE: R—Denotes Regular Irrigation. F—Flood Irrigation.

Adequate Supply: Yes ..... No ..... Explain .....

Remarks .....

..... River Basin .....

Also in: Plat No. ..... Twp. ..... Rge.	Plat No. ..... Twp. ..... Rge.	Plat No. ..... Twp. ..... Rge. .....
Plat No. ..... Twp. ..... Rge.	Plat No. ..... Twp. ..... Rge.	Plat No. ..... Twp. ..... Rge. .....

Information From:
Gordon Robertson

6	5	4	3	2	1
7	8	9	10	11	12
18	17	16	15	14	13
19	20	21	22	23	24
30	29	28	27	26	25
31	32	33	34	35	36

Land Ownership .....

F-1-A--5M--

County Flathead

Farm Checked: Date 7-28-64

By Ken

STATE OF MONTANA
STATE ENGINEERS OFFICE
Water Resources Survey

T32N R 19W Plat No 27

Photo No. no coverage

Legal Land Owner Margaret F. Grist Address West Glacier

Operator Address

Water is delivered by:— 1. Private System; 2. Ditch Company; 3. State Project; 4. Federal Project; 5. Irrigation District

App. No. Decree No.	NAME OF APPROPRIATOR TO WHOM DECREED	NAME OF STREAM	Date App. Date Priority	Miner's Inches	In Use	NAME OF DITCH (Water Delivered By)	No.	R/F	Present Irr. Acres	Irrigable Acres
4-14	Margaret F. Grist	Apgar Creek	10-11-61	200	dom.					

NOTE: R—Denotes Regular Irrigation. F—Flood Irrigation.

Adequate Supply: Yes No Explain

Remarks Inside Glacier Park

River Basin

Also in: Plat No.	Twp.	Rge.	Plat No.	Twp.	Rge.	Plat No.	Twp.	Rge.
Plat No.	Twp	Rge.	Plat No	Twp.	Rge	Plat No.	Twp.	Rge

Information from: Field Survey

6	6	4	3	2	1
7	8	9	10	11	12
18	17	16	15	14	13
19	20	21	22	23	24
30	29	28	27	26	25
31	32	33	34	35	36

Land Ownership

F-1-A-5M--

County Flathead

Farm Checked: Date 6-27-54

By Ken

STATE OF MONTANA
STATE ENGINEERS OFFICE
Water Resources Survey

T 32N R 19W Flat No. 27

Photo No. no coverage

Legal Land Owner George Henderson Address West Glacier

Operator same Address

Water is delivered by:— 1. Private System; 2. Ditch Company; 3. State Project; 4. Federal Project; 5. Irrigation District

App. No. Decree No.	NAME OF APPROPRIATOR TO WHOM DECREED	NAME OF STREAM	Date App. Date Priority	Miner's Inches	In Use	NAME OF DITCH (Water Delivered By)	No.	R/F	Present Irr. Acres	Irrigable Acres
A-1240	Samuel Brock	Spring	12-4-13	40	no					

NOTE: R—Denotes Regular Irrigation. F—Flood Irrigation.

Adequate Supply: Yes ..... No ..... Explain .....

Remarks .....

..... River Basin .....

Also in: Plat No. ..... Twp. ..... Rge	Plat No. ..... Twp. ..... Rge	Plat No. ..... Twp. ..... Rge .....
Plat No. ..... Twp. ..... Rge	Plat No. ..... Twp. ..... Rge	Plat No. ..... Twp. ..... Rge .....

Information From:
Dan Lundgren

F-1-A-5M-

County Flathead

T 32N R 19W Plat No 27

STATE OF MONTANA
STATE ENGINEERS OFFICE
Water Resources Survey

Farm Checked: Date 6-27-64

Photo No. no coverage

By Ken

Legal Land Owner Highland Co. Inc. (Robert F. English) Address Shelby

Operator A.O. Lee Address West Glacier

Water is delivered by:— 1. Private System; 2. Ditch Company; 3. State Project; 4. Federal Project; 5. Irrigation District

App. No. Decree No.	NAME OF APPROPRIATOR TO WHOM DECREED	NAME OF STREAM	Date App. Date Priority	Miner's Inches	In Use	NAME OF DITCH (Water Delivered By)	No.	R/F	Present Irr. Acres	Irrigable Acres
A-1196	Otis H. Alderson	Belton Springs	3-16-33	40	dom.					
A-1197	Louis E. Bigger	"	2-27-24	20	dom.					
A-1211	Highland Co. Inc.	Highland Springs	7-10-53	40	dom.					
GW 11062	"	well	----	65gpm	dom.					

NOTE: R—Denotes Regular Irrigation. F—Flood Irrigation.

Adequate Supply. Yes No Explain

Remarks

River Basin

Also in: Plat No.	Twp.	Rge	Plat No.	Twp.	Rge	Plat No.	Twp.	Rge
Plat No.	Twp.	Rge	Plat No.	Twp.	Rge	Plat No.	Twp.	Rge

Information From:
A.O. Lee

F-1-A-5M-

County Flathead

Farm Checked: Date 6-27-64

By Ken

STATE OF MONTANA
STATE ENGINEERS OFFICE
Water Resources Survey

T 32N R 19W Plat No. 27

Photo No. no coverage

Legal Land Owner D.H. Lundgren (W.Glacier Merc.) Address West Glacier

Operator Address

Water is delivered by:— 1. Private System; 2. Ditch Company, 3. State Project; 4. Federal Project; 5. Irrigation District

App. No. Decree No.	NAME OF APPROPRIATOR TO WHOM DECREED	NAME OF STREAM	Date App. Date Priority	Miner's Inches	In Use	NAME OF DITCH (Water Delivered By)	No.	R/F	Present Irr. Acres	Irrigable Acres
A-328	W.Glacier Merc. Co.	M.Fk.Flathead River	3-3-51	200	dom.					
A-1231	W.L.Adair & F.F.Dow	Spring	4-22-02	40	no					
A-1237	Belton Merc. Co.	Spring	12-15-32	40	no					

NOTE: R—Denotes Regular Irrigation. F—Flood Irrigation.

Adequate Supply: Yes No Explain

Remarks

River Basin

Also in: Plat No. Twp. Rge	Plat No. Twp. Rge	Plat No. Twp. Rge
Plat No. Twp. Rge	Plat No. Twp. Rge	Plat No. Twp. Rge

Information From:
Don Lungren

6	5	4	3	2	1
7	8	9	10	11	12
18	17	16	15	14	13
19	20	21	22	23	24
30	29	28	27	26	25
31	32	33	34	35	36

Land Ownership

F-1-A--5M--

County. Flathead

Farm Checked: Date 6-28-64

By Ken

STATE OF MONTANA
STATE ENGINEERS OFFICE
Water Resources Survey

T. 32N R. 19W Plat No. 27

Photo No. no coverage

Legal Land Owner Ethel Newman Address

Operator Address

Water is delivered by:— 1. Private System; 2. Ditch Company; 3. State Project; 4. Federal Project; 5. Irrigation District

App. No. Decree No.	NAME OF APPROPRIATOR TO WHOM DECREED	NAME OF STREAM	Date App. Date Priority	Miner's Inches	In Use	NAME OF DITCH (Water Delivered By)	No.	R/F	Present Irr. Acres	Irrigable Acres
A-1292	Arthur A. Lewis	Spring	5-6-48	40	no					

NOTE: R—Denotes Regular Irrigation. F—Flood Irrigation.

Adequate Supply: Yes No. Explain

Remarks

River Basin

Also in: Plat No. Twp. Rge	Plat No. Twp. Rge	Plat No. Twp. Rge
Plat No. Twp. Rge	Plat No. Twp. Rge	Plat No. Twp. Rge

Information From:
Field Survey

6	5	4	3	2	1
7	8	9	10	11	12
18	17	16	15	14	13
19	20	21	22	23	24
30	29	28	27	26	25
31	32	33	34	35	36

Land Ownership

F-1-A--5M-

County Flathead

Farm Checked: Date 7-29-64

By Ken

STATE OF MONTANA
STATE ENGINEERS OFFICE
Water Resources Survey

T 32N R 19W Plat No 27

Photo No. no coverage

Legal Land Owner James Parker & N.R. Kolbfleiset Address Shelby

Operator R.J. Adams Address West Glacier

Water is delivered by:— 1. Private System; 2. Ditch Company; 3. State Project; 4 Federal Project; 5. Irrigation District

App. No. Decree No.	NAME OF APPROPRIATOR TO WHOM DECREED	NAME OF STREAM	Date App. Date Priority	Miner's Inches	In Use	NAME OF DITCH (Water Delivered By)	No.	R/F	Present Irr. Acres	Irrigable Acres
GW/0913	James Parker & N.R. Kolbfleiset	3 wells	10gpm each		no					

NOTE: R—Denotes Regular Irrigation. F—Flood Irrigation.

Adequate Supply: Yes No Explain

Remarks This land all washed away by flood waters

River Basin

Also in: Plat No. Twp. Rge.	Plat No. Twp. Rge	Plat No. Twp. Rge
Plat No. Twp. Rge.	Plat No. Twp. Rge	Plat No. Twp. Rge

Information From:
R.J. Adams

6	5	4	3	2	1
7	8	9	10	11	12
18	17	16	15	14	13
19	20	21	22	23	24
30	29	28	27	26	25
31	32	33	34	35	36

Land Ownership

F-1-A --5M--

County Flathead

Farm Checked: Date 7-28-64

By Ken

STATE OF MONTANA
STATE ENGINEERS OFFICE
Water Resources Survey

T 32N R 19W Plat No. 27

Photo No. no coverage

Legal Land Owner Paul O. Sunell Address West Glacier

Operator Same Address

Water is delivered by:— 1. Private System; 2. Ditch Company; 3. State Project; 4. Federal Project; 5. Irrigation District

App. No. Decree No.	NAME OF APPROPRIATOR TO WHOM DECREED	NAME OF STREAM	Date App. Date Priority	Miner's Inches	In Use	NAME OF DITCH (Water Delivered By)	No.	R/F	Present Irr. Acres	Irrigable Acres
A-5	Paul O. Sunell	Apgar Creek	12-31-63	40	dom.					

NOTE: R--Denotes Regular Irrigation. F--Flood Irrigation.

Adequate Supply: Yes No Explain

Remarks Inside Glacier Park

River Basin

Also in: Plat No.	Twp.	Rge	Plat No.	Twp.	Rge	Plat No.	Twp.	Rge
Plat No.	Twp.	Rge	Plat No.	Twp.	Rge	Plat No.	Twp.	Rge

Information From:
Field Survey

6	6	4	3	2	1
7	8	9	10	11	12
18	17	16	15	14	13
19	20	21	22	23	24
30	29	28	27	26	25
31	32	33	34	35	36

Land Ownership .....