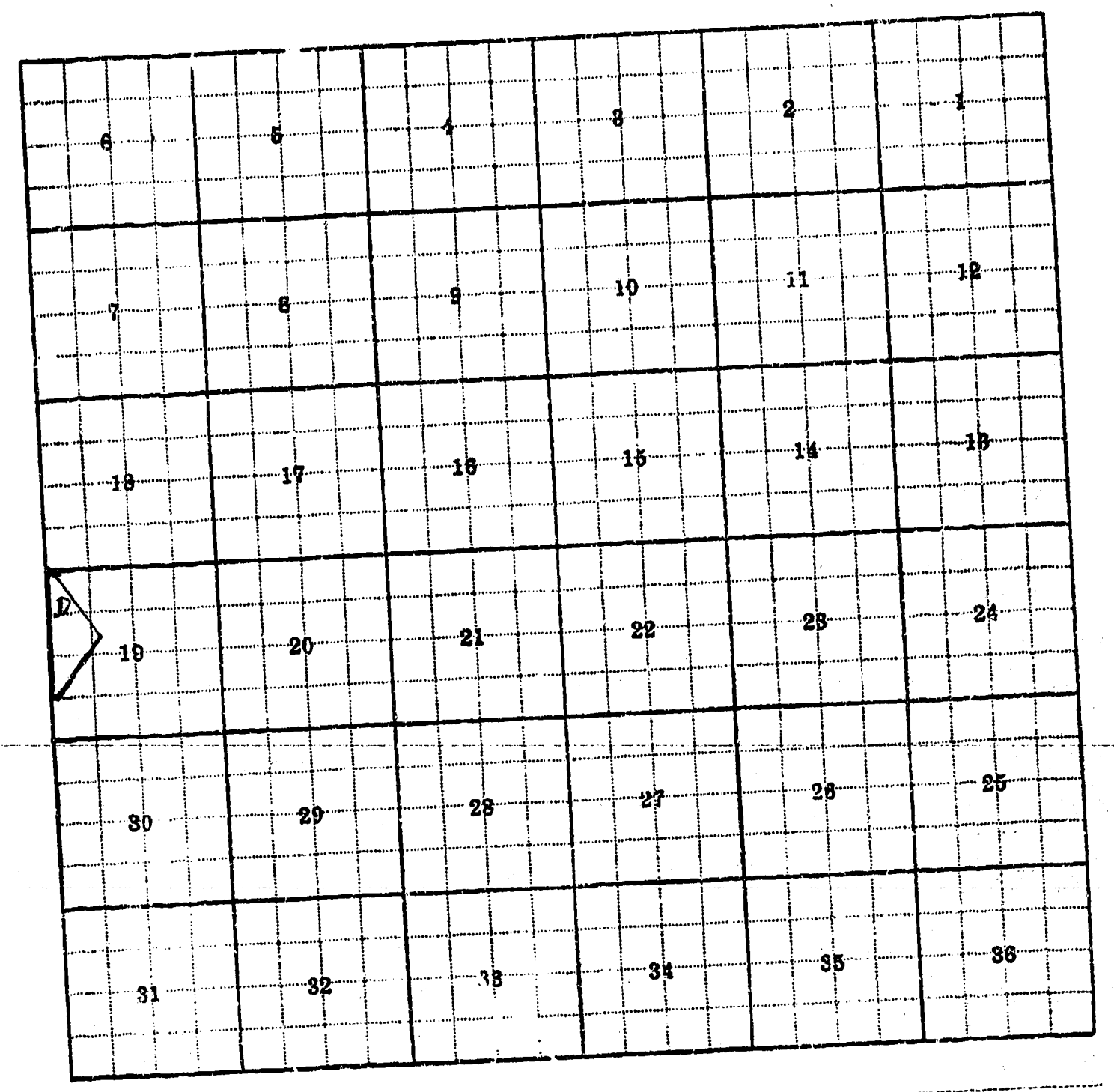


**Land Ownership** 19D

F-1-A—5M—1-62—7448

County Gallatin

Farm Checked: Date 6-5-52

By Dave & Burnell

**STATE OF MONTANA**
**STATE ENGINEERS OFFICE**
**Water Resources Survey**

T 1N R 1E Plat No. 26

Photo No. 1-25

Legal Land Owner Elmer E. Babcock Address Willow Creek

Operator Address

Water is delivered by -- 1. Private System; 2. Ditch Company; 3. State Project; 4. Federal Project; 5. Irrigation District

| App. No. Decree No. | NAME OF APPROPRIATOR TO WHOM DECREED | NAME OF STREAM | Date App. Date Priority | Miner's Inches | In Use | NAME OF DITCH (Water Delivered By) | No. | R/F | Present Irr. Acres | Irrigable Acres |
|---|---|---|---|---|---|---|---|---|---|---|
| | | Willow Creek | | | | Green-Hankinson = | 1-3 | R | 0 | 7.6 |
| | (Buys 20 A.F. - W.C.W.U.A.) | | | | | | | | | |

**NOTE: R—Denotes Regular Irrigation. F—Flood Irrigation.**

Adequate Supply: Yes x No Explain

Remarks Has no decreed water. Buys 20 A.F. from W.C.W.U.A. but doesn't irrigate any land. Formerly used on garden.

River Basin Missouri

| Also in: Plat No. Twp. Rge. | Plat No. Twp. Rge. | Plat No. Twp. Rge. |
|---|---|---|
| Plat No. Twp. Rge. | Plat No. Twp. Rge. | Plat No. Twp. Rge. |

Information From:
Elmer E. Babcock




**Land Ownership** 30 (Tract #8)

F-1-A—5M—1-62—7448

County Gallatin

Farm Checked: Date 6-3-52

By Dave & Burnell

**STATE OF MONTANA**
**STATE ENGINEERS OFFICE**
**Water Resources Survey**

T 1N R 1E Plat No. 26

Photo No. 1-25

Legal Land Owner Cora E. Barnes Address

Operator Sol Miller (Buying) Address Willow Creek

Water is delivered by:— x1. Private System; 2. Ditch Company; 3. State Project; 4. Federal Project; 5. Irrigation District

| App. No. Decree No. | NAME OF APPROPRIATOR TO WHOM DECREED | NAME OF STREAM | Date App. Date Priority | Miner's Inches | In Use | NAME OF DITCH (Water Delivered By) | No. | R/F | Present Irr. Acres | Irrigable Acres |
|---|---|---|---|---|---|---|---|---|---|---|
| D- 764 | John Walbert | Willow Creek | 1866 | 20- | Yes) | (Upper Willow Cr.Ditch | 1-3 | | 47 | 25 |
| | | | 1867 | 30 | Yes) | (Cooper,Miller,Sallee | 1-3 | | 65 | 0 |
| | | | 1869 | 50 | Yes) | (Sallee Ditch | 1-3 | | 10 | 0 |

**NOTE: R—Denotes Regular Irrigation. F—Flood Irrigation.**

Adequate Supply: Yes X No Explain

Remarks Buys 150 A.F. to supplement Decreed rights.

River Basin Missouri

Also in: Plat No. Twp. Rge. | Plat No. Twp. Rge. | Plat No. Twp. Rge.
Plat No. Twp. Rge. | Plat No. Twp. Rge. | Plat No. Twp. Rge.

Information From:
Sol Miller

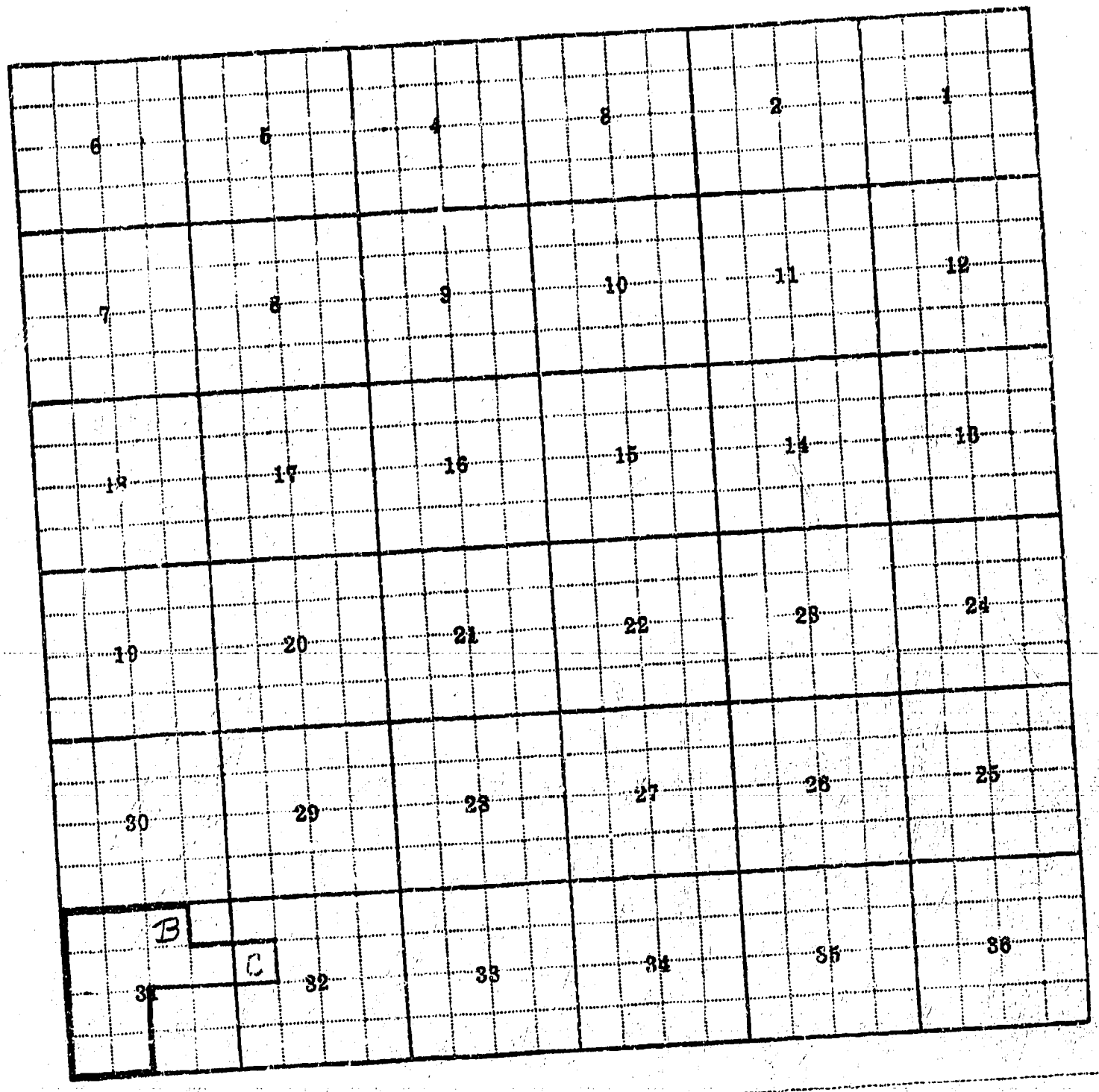


Land Ownership 31B, 32C

F-1 A--5M--1-62--7448

County Gallatin

Farm Checked: Date 5-9-52

By Dave Pouliot

**STATE OF MONTANA**
**STATE ENGINEERS OFFICE**
**Water Resources Survey**

T. 1N. R. 1E. Plat No. 26

Photo No. 1-25

Legal Land Owner Thelma Brant Address

Operator Dawson Address

Water is delivered by:--x 1. Private System; 2. Ditch Company; 3. State Project; 4. Federal Project; 5. Irrigation District

| App. No. Decree No. | NAME OF APPROPRIATOR TO WHOM DECREED | NAME OF STREAM | Date App. Date Priority | Miner's Inches | In Use | NAME OF DITCH (Water Delivered By) | No. | R/F | Present Irr. Acres | Irrigable Acres |
|---|---|---|---|---|---|---|---|---|---|---|
| D- 737 | Cephas Inabnit | Willow Creek | filed 1867 | 75 | Yes | Lower Willow Creek or Irish Slough and supplement from WCWUA | 1-3 | R | 100 | 20 |
| | NOTE: Deed Book 56, page 480 shows 100" decreed to Rebecca C. Gordon in Case 2846 in 1899. New Decree to Cephas Inabnit is for 75" | | | | | | | | | |

**NOTE: R--Denotes Regular Irrigation. F--Flood Irrigation.**

Adequate Supply: Yes x No Explain

Remarks Mr. Dawson doesn't know his rights. Buys 100 A.F.

River Basin Missouri

| Also in: Plat No. Twp. Rge. | Plat No. Twp. Rge. | Plat No. Twp. Rge. |
|---|---|---|
| Plat No. Twp. Rge. | Plat No. Twp. Rge. | Plat No. Twp. Rge. |

Information From:

Mr. Dawson

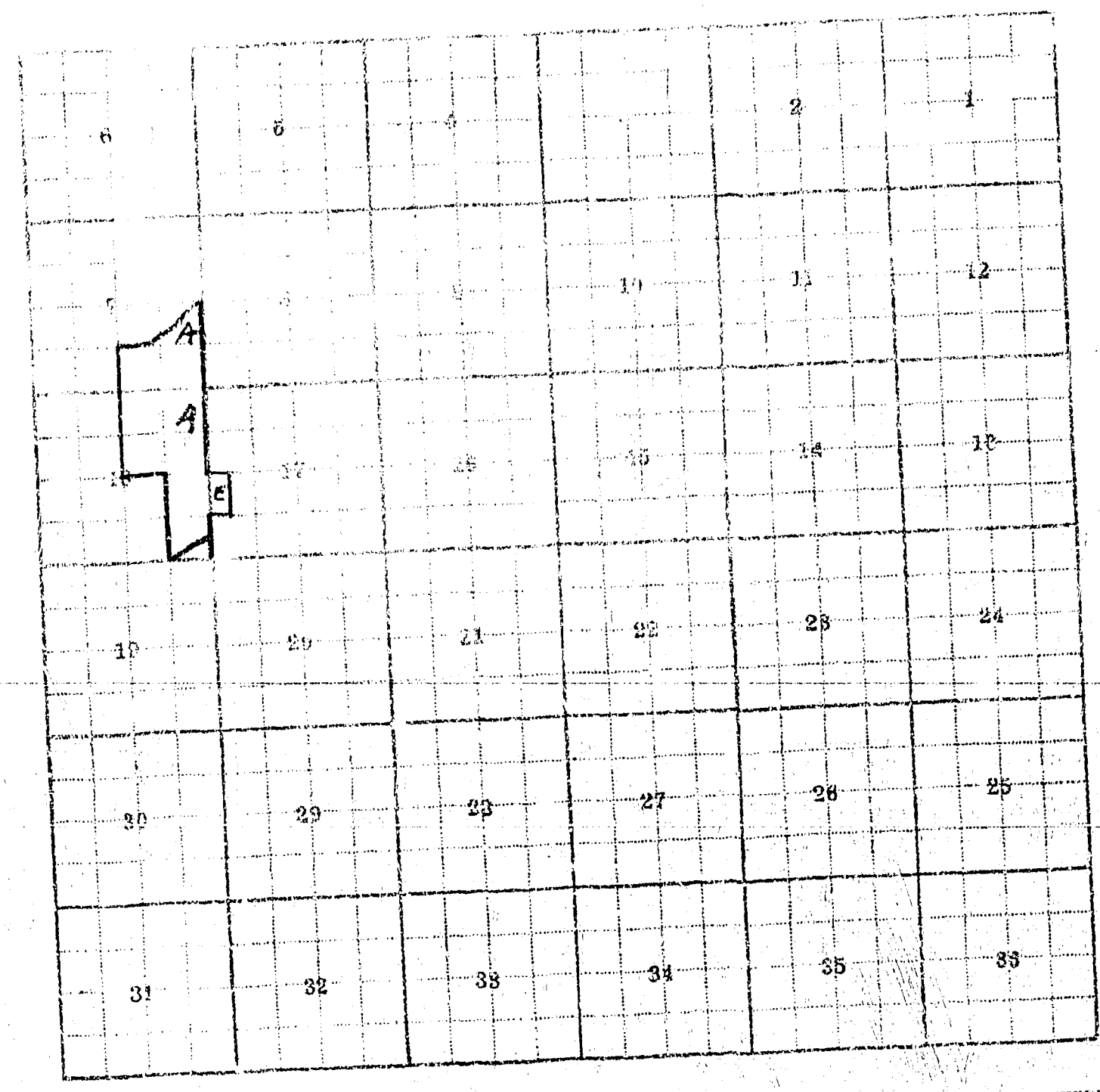


Land Ownership 7A, 17E, 18A

F-1-A—5M—1-62—7448

County Gallatin

Farm Checked: Date 5-9-52

By Dave Foulint & Burnell

**STATE OF MONTANA**
**STATE ENGINEERS OFFICE**
**Water Resources Survey**

T 1N R 1E Plat No. 26

Photo No. I-25

Legal Land Owner Ruth Brennan Address

Operator James Kent Address Willow Creek

Water is delivered by:— x1. Private System; 2. Ditch Company; 3. State Project; 4. Federal Project; 5. Irrigation District

| App. No. Decree No. | NAME OF APPROPRIATOR TO WHOM DECREED | NAME OF STREAM | Date App. Date Priority | Miner's Inches | In Use | NAME OF DITCH (Water Delivered By) | No. | R/F | Present Irr. Acres | Irrigable Acres |
|---|---|---|---|---|---|---|---|---|---|---|
| D- 731 | Melissa Green | Willow Creek | 1866 | 100 | Yes | Woodward-Brenner | 1 | R | 100 | 0 |
| | Deed book 99, page 105 | | | | | | | | | |

**NOTE: R—Denotes Regular Irrigation. F—Flood Irrigation.**

Adequate Supply: Yes x No Explain

Remarks

River Basin Missouri

| Also in: Plat No. Twp. Rge. | Plat No. Twp. Rge. | Plat No. Twp. Rge. |
|---|---|---|
| Plat No. Twp. Rge. | Plat No. Twp. Rge. | Plat No. Twp. Rge. |

Information From:

James Kent

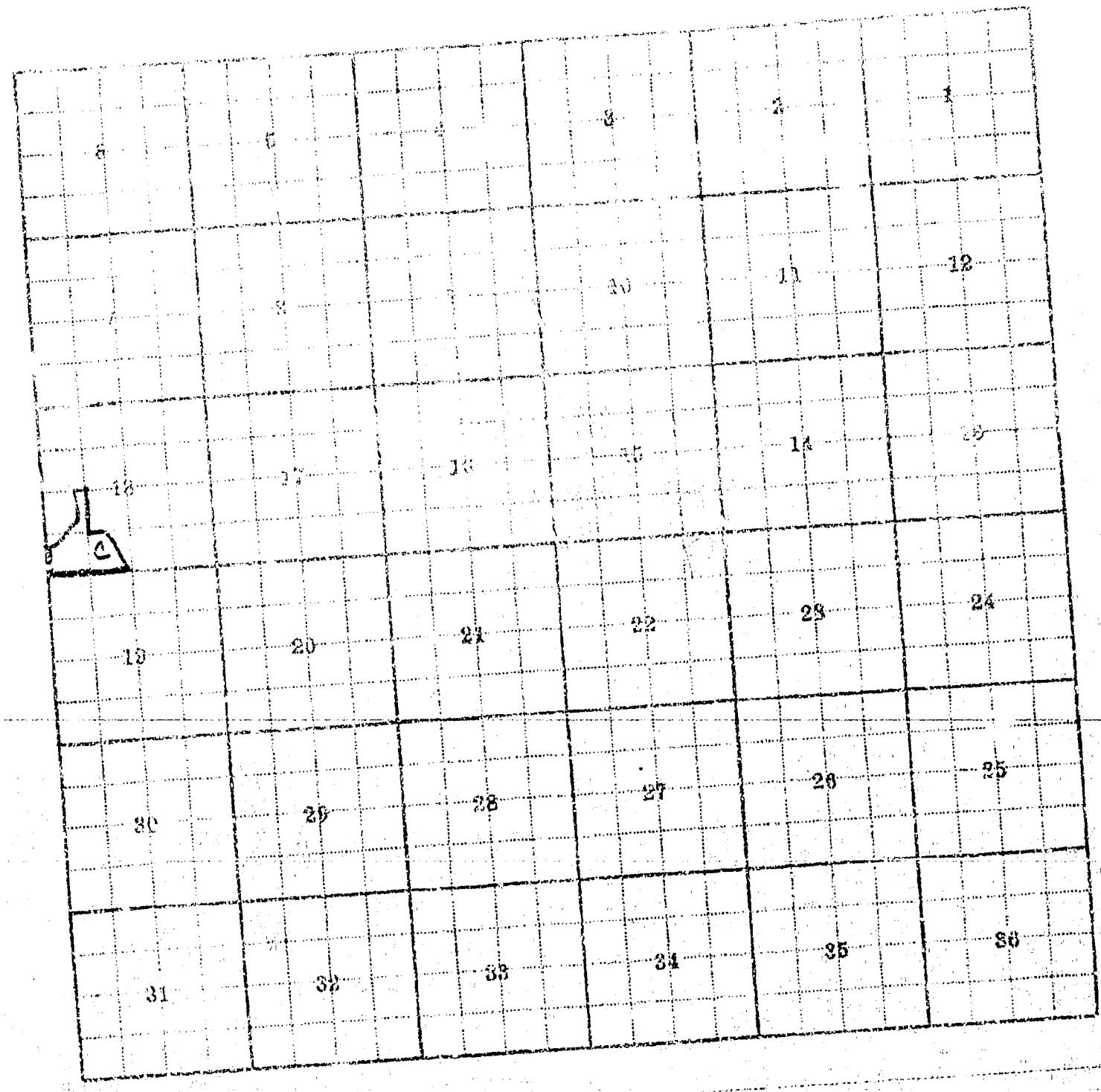


Land Ownership 18C

F-1-A—5M—1-62—7448

County Gallatin

Farm Checked: Date 6-3-52

By Dave Pouliot

**STATE OF MONTANA**
**STATE ENGINEERS OFFICE**
**Water Resources Survey**

T. 1N R. 1E Plat No. 26

Photo No. J-21, J-22

Legal Land Owner John G. Buttelman Address Willow Creek

Operator Address

Water is delivered by: — x 1. Private System; 2. Ditch Company; 3. State Project; 4. Federal Project; 5. Irrigation District

| App. No. Decree No. | NAME OF APPROPRIATOR TO WHOM DECREED | NAME OF STREAM | Date App. Date Priority | Miner's Inches | In Use | NAME OF DITCH (Water Delivered By) | No. | R/F | Present Irr. Acres | Irrigable Acres |
|---|---|---|---|---|---|---|---|---|---|---|
| D- 716 | Wm. Buttelman | Willow Creek | 1864 | 102½ | Yes ) | Irish Slough | 1 | R | 50 | 100 |
| | Buys 200 A.F. of Willow Creek Water Users Association. | | | | ) | | | | | |
| | This water is used on all Buttelman lands thru all ditches. | | | | ) | | | | | |
| D- 735 | W. A. Harwood | Willow Creek | 1865 | 100 | Yes (75) | Company Ditch | 1 | R | 125 | 300 |
| | | | 1882 | 100 | Yes ) | | | | | |
| D- 982 | | W.C.W.U.A. | | | | Above listed ditches | | | | |

**NOTE: R—Denotes Regular Irrigation. F—Flood Irrigation.**

Adequate Supply: Yes x No Explain

Remarks 102½ inches Decreed 1864; 140 inches in 1866; 200 A.F. now W.C.W.U.A.

River Basin Missouri

| Also in: Plat No. 18 Twp. 1N Rge 1E | Plat No. Twp. Rge | Plat No. Twp. Rge |
|---|---|---|
| Plat No. Twp. Rge | Plat No. Twp. Rge | Plat No. Twp. Rge |

Information From:
John Buttelman

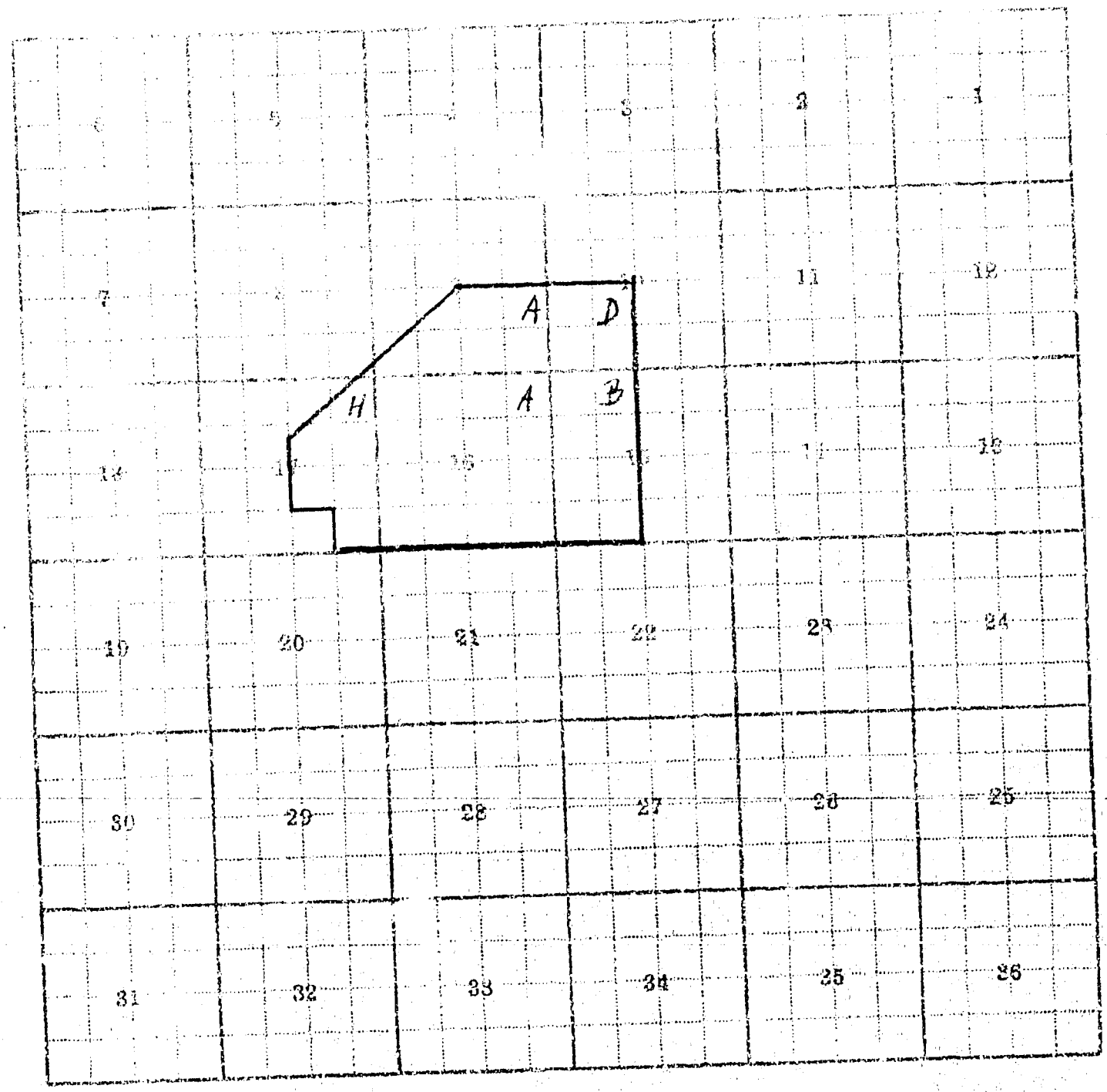


Land Ownership 9A, 10D, 15B, 16A, 17H

F-1-A--5M—1-62—7448

County Gallatin

Farm Checked: Date 6-6-52

By Dave Pouliot & Burnell

**STATE OF MONTANA**
**STATE ENGINEERS OFFICE**
**Water Resources Survey**

T 1N R 1E Plat No. 26

Photo No. 1-25

Legal Land Owner J. R. Campbell Address Willow Creek

Operator Address

Water is delivered by:— x1. Private System; 2. Ditch Company; 3. State Project; 4. Federal Project; 5. Irrigation District

| App. No. Decree No. | NAME OF APPROPRIATOR TO WHOM DECREED | NAME OF STREAM | Date App. Date Priority | Miner's Inches | In Use | NAME OF DITCH (Water Delivered By) | No. | R/F | Present Irr. Acres | Irrigable Acres |
|---|---|---|---|---|---|---|---|---|---|---|
| D- 712 | Ben Archer | Willow Creek | 1899 | 50 | Yes | Peterson Ditch | 1 | R | 30 | 0 |

**NOTE: R—Denotes Regular Irrigation. F—Flood Irrigation.**

Adequate Supply: Yes x No Explain

Remarks Tract 30 Ac.

River Basin Missouri

| Also in: Plat No. Twp. Rge. | Plat No. Twp. Rge. | Plat No. Twp. Rge. |
|---|---|---|
| Plat No. Twp. Rge. | Plat No. Twp. Rge. | Plat No. Twp. Rge. |

Information From:

J.R. Campbell




Land Ownership 30A

F-1-A--5M--1-62--7468

County Gallatin

Farm Checked: Date 6-11-52

By Dave Pouliot

**STATE OF MONTANA**
**STATE ENGINEERS OFFICE**
**Water Resources Survey**

T 1N R 1E Plat No26

Photo No. 1-25

Legal Land Owner (Frank C. & Agnes Cleveland Address Willow Creek

Operator Address

Water is delivered by:-- X1. Private System; 2. Ditch Company; 3. State Project; 4. Federal Project; 5. Irrigation District

| App. No. Decree No. | NAME OF APPROPRIATOR TO WHOM DECREED | NAME OF STREAM | Date App. Date Priority | Miner's Inches | In Use | NAME OF DITCH (Water Delivered By) | No. | R/F | Present Irr. Acres | Irrigable Acres |
|---|---|---|---|---|---|---|---|---|---|---|
| D- 713 | Waldo C. Archer | Willow Creek | 1865 | 5 | Yes | J.Smart Ditch | 1-3 | R | 15 | 0 |

**NOTE: R—Denotes Regular Irrigation. F—Flood Irrigation.**

Adequate Supply: Yes X No Explain

Remarks Buys 25 A.F. W.C.W.U.A.

River Basin Missouri

| Also in: Plat No. Twp. Rge. | Plat No. Twp. Rge. | Plat No. Twp. Rge. |
|---|---|---|
| Plat No. Twp. Rge. | Plat No. Twp. Rge. | Plat No. Twp. Rge. |

Information From:

F. Cleveland

| | | | | | |
|---|---|---|---|---|---|
| 6 | 5 | 4 | 3 | 2 | 1 |
| 7 | 8 | 9 | 10 | 11 | 12 |
| 18 | 17 | 16 | 15 | 14 | 13 |
| 19 | 20 | 21 | 22 | 23 | 24 |
| 30 | 29 | 28 | 27 | 26 | 25 |
| 31 | 32 | 33 | 34 | 35 | 36 |

**Land Ownership** 19-3

F-1-A—5M—1-62—7448

County Gallatin

Farm Checked: Date 6-11-52

By Dave Pouliot

STATE OF MONTANA
STATE ENGINEERS OFFICE
Water Resources Survey

T. 1N R. 1E Plat No. 26

Photo No. 1-25

Legal Land Owner Fred C. & Ella Cleveland Address Willow Creek

Operator Address

Water is delivered by:— X1. Private System; 2. Ditch Company; 3. State Project; 4. Federal Project; 5. Irrigation District

| App. No. Decree No. | NAME OF APPROPRIATOR TO WHOM DECREED | NAME OF STREAM | Date App. Date Priority | Miner's Inches | In Use | NAME OF DITCH (Water Delivered By) (Company) | No. | R/F | Present Irr. Acres | Irrigable Acres |
|---|---|---|---|---|---|---|---|---|---|---|
| A- 982 | State Water Consv. Bd/ | Willow Creek | 8-20-35 | All | Yes | Upper Willow Cr. Ditch | 1 | R | 5 | 0 |

**NOTE: R—Denotes Regular Irrigation. F—Flood Irrigation.**

Adequate Supply: Yes X No Explain

Remarks Buys 40 A.F.

River Basin Missouri

Information From:

| Also in: | | | | | | | | |
|---|---|---|---|---|---|---|---|---|
| Plat No. | Twp. | Rge. | Plat No. | Twp. | Rge. | Plat No. | Twp. | Rge. |
| Plat No. | Twp. | Rge. | Plat No. | Twp. | Rge. | Plat No. | Twp. | Rge. |

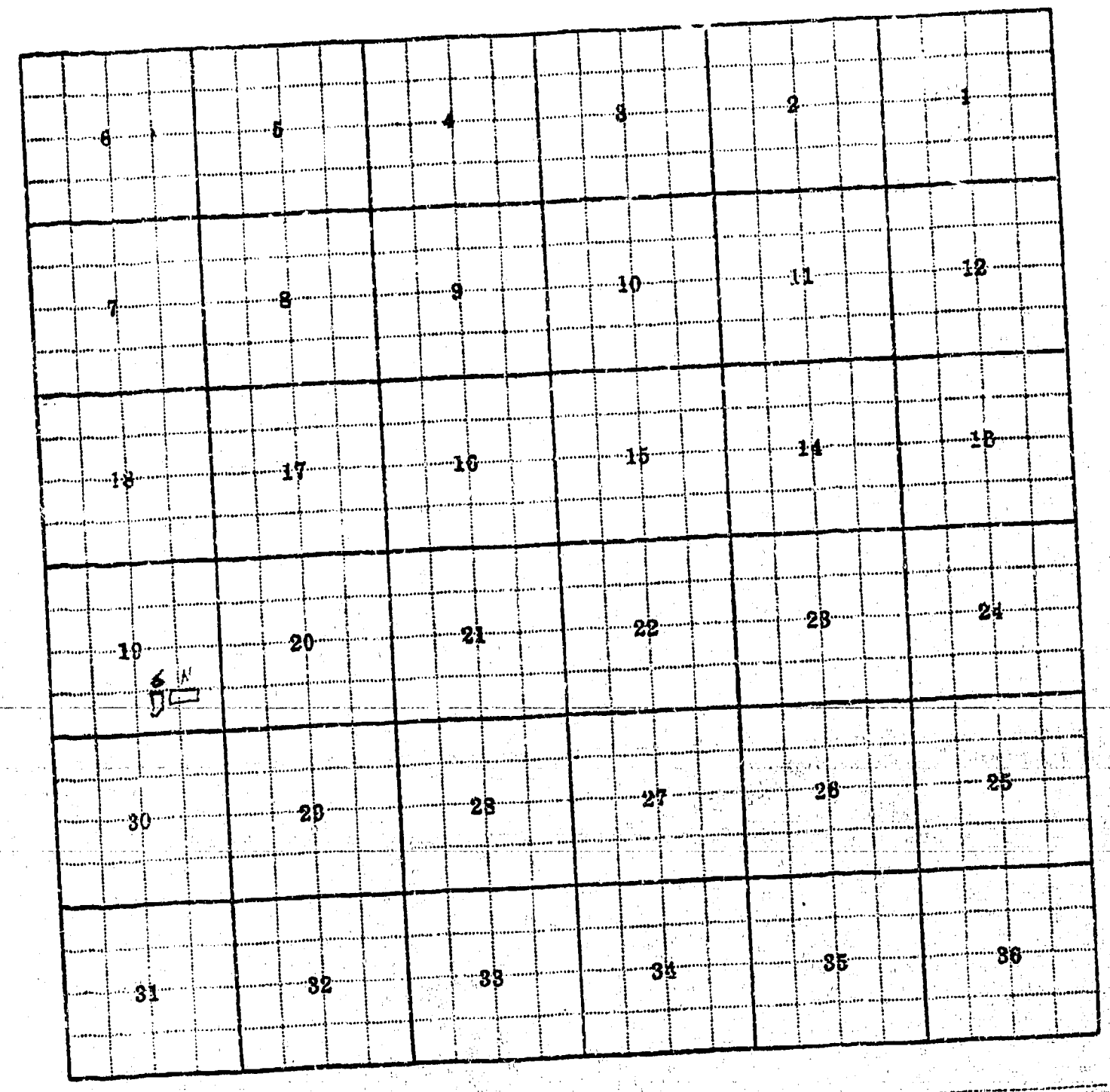


Land Ownership 19-H

F-1-A--5M—1-62--7448

STATE OF MONTANA
STATE ENGINEERS OFFICE
Water Resources Survey

T. 1N R. 1E Plat No. 26

Photo No. 1-25

County Gallatin

Farm Checked: Date 5-27-52

By Dave Pouliot & Burnell

Address

Legal Land Owner James & John Conners

Address Willow Creek

Operator Keith Jensen

Water is delivered by:— x1. Private System; 2. Ditch Company; x3. State Project; 4. Federal Project; 5. Irrigation District

| App. No. Decree No. | NAME OF APPROPRIATOR TO WHOM DECREED | NAME OF STREAM | Date App. Date Priority | Miner's Inches | In Use | NAME OF DITCH (Water Delivered By) (Company) | No. | R/F | Present Irr. Acres | Irrigable Acres |
|---|---|---|---|---|---|---|---|---|---|---|
| D- 767 | Nancy & Loretta Woodward | Willow Creek | 1866 | 10 | ) | Upper Willow Cr. Ditch (Irish Slough) | 1-3 | R | 20 | 0 |
| | | | 1867 | 115 | ) | Lower Willow Cr. Ditch | 1-3 | R | 43 | 0 |
| | | | 1869 | 25 | ) | | | | | |
| | Buys 100 A.F. - W.C.W.U.A. | | | | | | | | | |
| | | Conners has 60" | | | | | | | | |

NOTE: R—Denotes Regular Irrigation. F—Flood Irrigation.

Adequate Supply: Yes x No. Explain

Remarks Buys 100 A.F. - W.C.W.U.A.

River Basin Missouri

Information From:

Keith Jensen

Also in: Plat No. Twp. Rge. | Plat No. Twp. Rge. | Plat No. Twp. Rge.
Plat No. Twp. Rge. | Plat No. Twp. Rge. | Plat No. Twp. Rge.

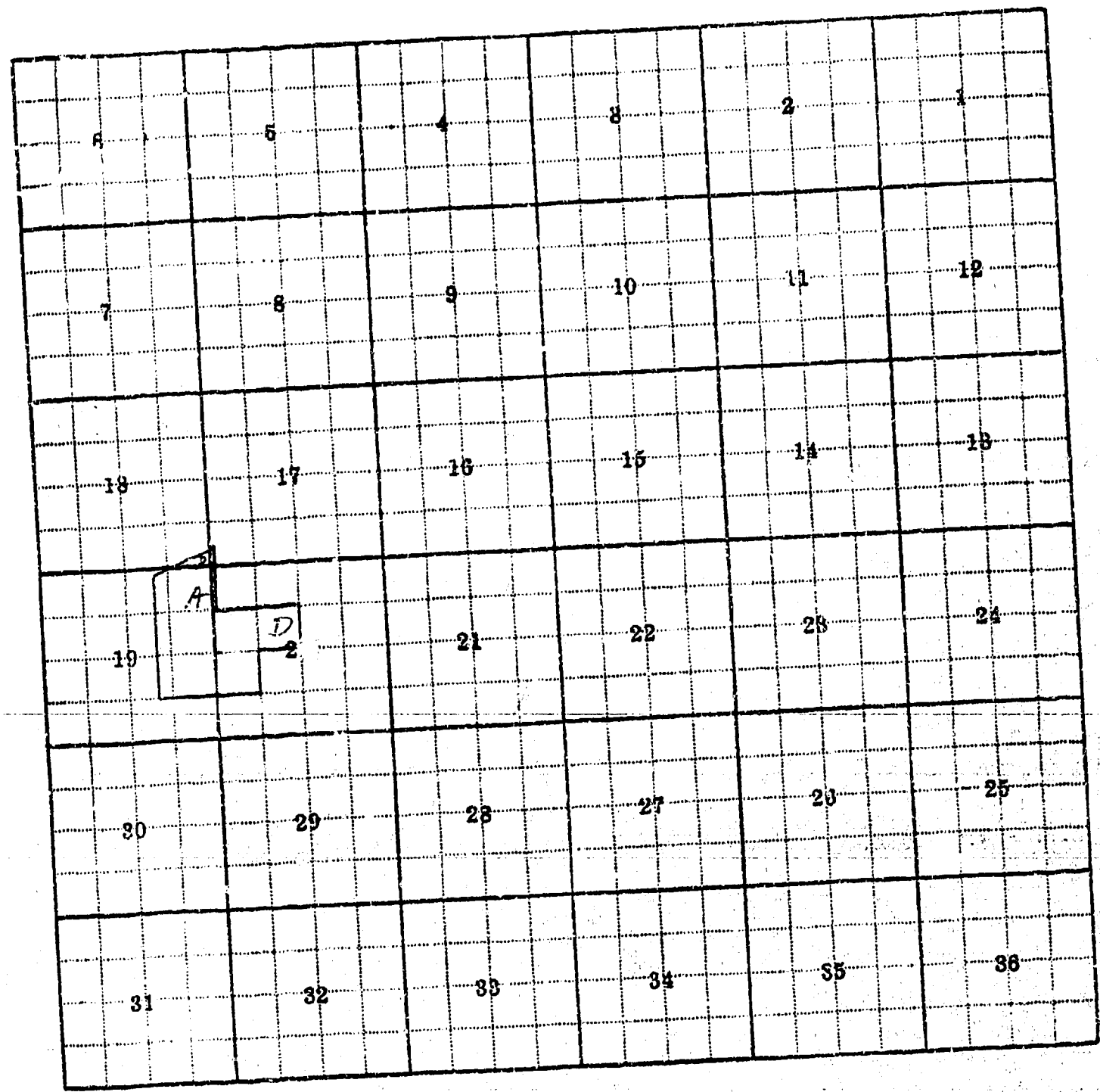


Land Ownership 18D, 19A, 20D

F-1-A—5M—1-62—7448

County Gallatin

Farm Checked: Date 6-11-52

By Dave Fouliot

**STATE OF MONTANA**
**STATE ENGINEERS OFFICE**
**Water Resources Survey**

T 1N R 1E Plat No. 26

Photo No. 1-25

Legal Land Owner Art & Sabina Cook Address Willow Creek

Operator Address

Water is delivered by:— X1. Private System; 2. Ditch Company; 3. State Project; 4. Federal Project; 5. Irrigation District

| App. No. Decree No. | NAME OF APPROPRIATOR TO WHOM DECREED | NAME OF STREAM | Date App. Date Priority | Miner's Inches | In Use | NAME OF DITCH (Water Delivered By) | No. | R/F | Present Irr. Acres | Irrigable Acres |
|---|---|---|---|---|---|---|---|---|---|---|
| De 767 | Nancy Loretta Woodward | Willow Creek | 1866 | 10 | Yes | Buttelman Ditch | 1 | R | 2.88 | 0 |
| | | | 1868 | 115 | Yes | | | | | |
| | | | 1869 | 25 | Yes | | | | | |
| A- 982 | State Water Consv. Bd. | Willow Creek | 1935 | All-Unappro. | | | | | | |
| | (Buys 10 A.F.) | | | | | | | | | |
| D- 767 | Art Cook has the 10" right of 1866 | | | | | | | | | |
| | 5" right of 1868 | | | | | | | | | |
| | Deed Book 93, Page 595 for D-767 | | | | | | | | | |

**NOTE: R—Denotes Regular Irrigation. F—Flood Irrigation.**

Adequate Supply: Yes X No Explain

Remarks Tract D - Special Plat

River Basin Miseouri

Also in: Plat No. Twp. Rge. | Plat No. Twp. Rge. | Plat No. Twp. Rge.
Plat No. Twp. Rge. | Plat No. Twp. Rge. | Plat No. Twp. Rge.

Information From:
Art Cook

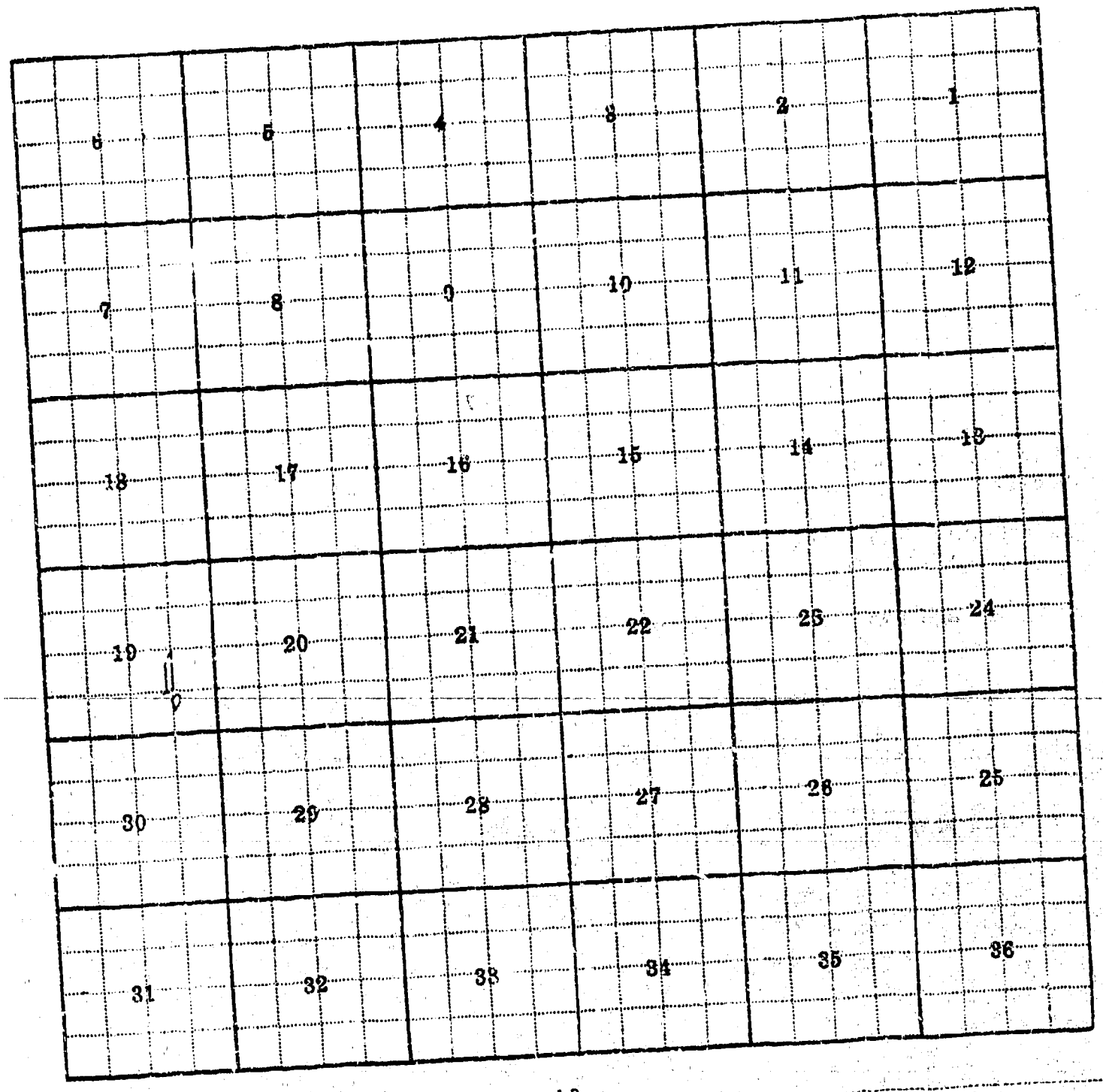


Land Ownership Tract "D" - Sec. 19

F-1-A—5M—1-62—7448

County Gallatin

Farm Checked: Date 6-3-52

By Dave Fouliot & Burnell

**STATE OF MONTANA**
**STATE ENGINEERS OFFICE**
**Water Resources Survey**

T. 1N R. 1E Plat No. 26

Photo No. 1-25

Legal Land Owner Francis G. Cook Address Willow Creek

Operator Address

Water is delivered by:— X1. Private System; 2. Ditch Company; X3. State Project; 4. Federal Project; 5. Irrigation District

| App. No. Decree No. | NAME OF APPROPRIATOR TO WHOM DECREED | NAME OF STREAM | Date App. Date Priority | Miner's Inches | In Use | NAME OF DITCH (Water Delivered By) | No. | R/F | Present Irr. Acres | Irrigable Acres |
|---|---|---|---|---|---|---|---|---|---|---|
| D- 724 | Geo. C. Cook | Willow Creek | 1860 | 56 ~~37~~-2/3 | Yes | New Upper Willow Cr. D. Rocky Company | 1-3 | R | 37 | 0 |
| | | Willow Creek | 1867 | 100 ~~10~~ | Yes | Upper Willow Cr. Ditch | 1-3 | R | 100 | 0 |
| | | Willow Creek | 1869 | 41-2/3 | Yes | Sallee Ditch | 1-3 | R | 0 | 20 |

**NOTE: R—Denotes Regular Irrigation. F—Flood Irrigation.**

Adequate Supply: Yes x No Explain

Remarks 100 A.F. W.C.W.U.A. water is supplemental to decreed water

River Basin Missouri

| Also in: Plat No. Twp. Rge. | Plat No. Twp. Rge. | Plat No. Twp. Rge. |
|---|---|---|
| Plat No. Twp. Rge. | Plat No. Twp. Rge. | Plat No. Twp. Rge. |

Information From:

Francis Cook

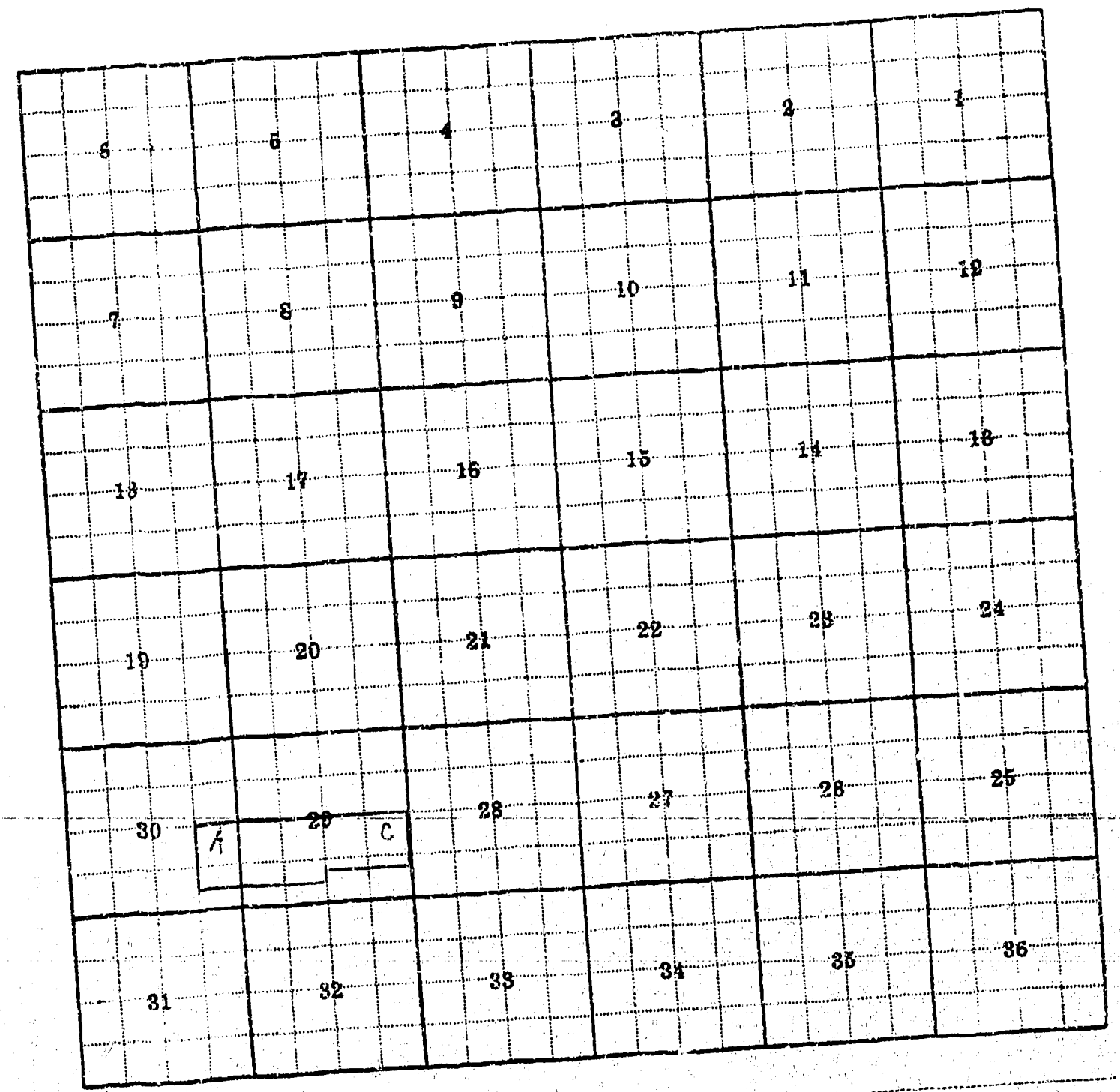


Land Ownership 29C., 30A

F-1-A—5M—1-62—7448

County Gallatin

Farm Checked: Date 6-3-52

By Dave Pouliot & Burnell

**STATE OF MONTANA**
**STATE ENGINEERS OFFICE**
**Water Resources Survey**

T 1N R 1E Plat No. 26

Photo No. 1-25

Legal Land Owner Harry L. Cook Address Willow Creek

Operator Address

Water is delivered by:— ×1. Private System; 2. Ditch Company; ×3. State Project; 4. Federal Project; 5. Irrigation District

| App. No. Decree No. | NAME OF APPROPRIATOR TO WHOM DECREED | NAME OF STREAM | Date App. Date Priority | Miner's Inches | In Use | NAME OF DITCH (Water Delivered By) | No. | R/F | Present Irr. Acres | Irrigable Acres |
|---|---|---|---|---|---|---|---|---|---|---|
| D- 724 | Geo. C. Cook | Willow Creek | 1866 | 33-2/3 | Yes | New Upper Willow Cr. D. Rocky Company | 1-3 | R | 41 | 0 |
| | | Willow Creek | 1867 | 10 | Yes | Upper Willow Cr. Ditch | 1-3 | R | 58 | ? |
| | | Willow Creek | 1869 | 41-2/3 | Yes | Sallee Ditch | 1-3 | R | 37 | 0 |

**NOTE: R—Denotes Regular Irrigation. F—Flood Irrigation.**

Adequate Supply: Yes x No Explain

Remarks All ditches use the supplemental W.C.W.U.A. - 300 A.F.

River Basin Missouri

| Also in: Plat No. Twp. Rge. | Plat No. Twp. Rge. | Plat No. Twp. Rge. |
|---|---|---|
| Plat No. Twp. Rge. | Plat No. Twp. Rge. | Plat No. Twp. Rge. |

Information From:

Harry Cook

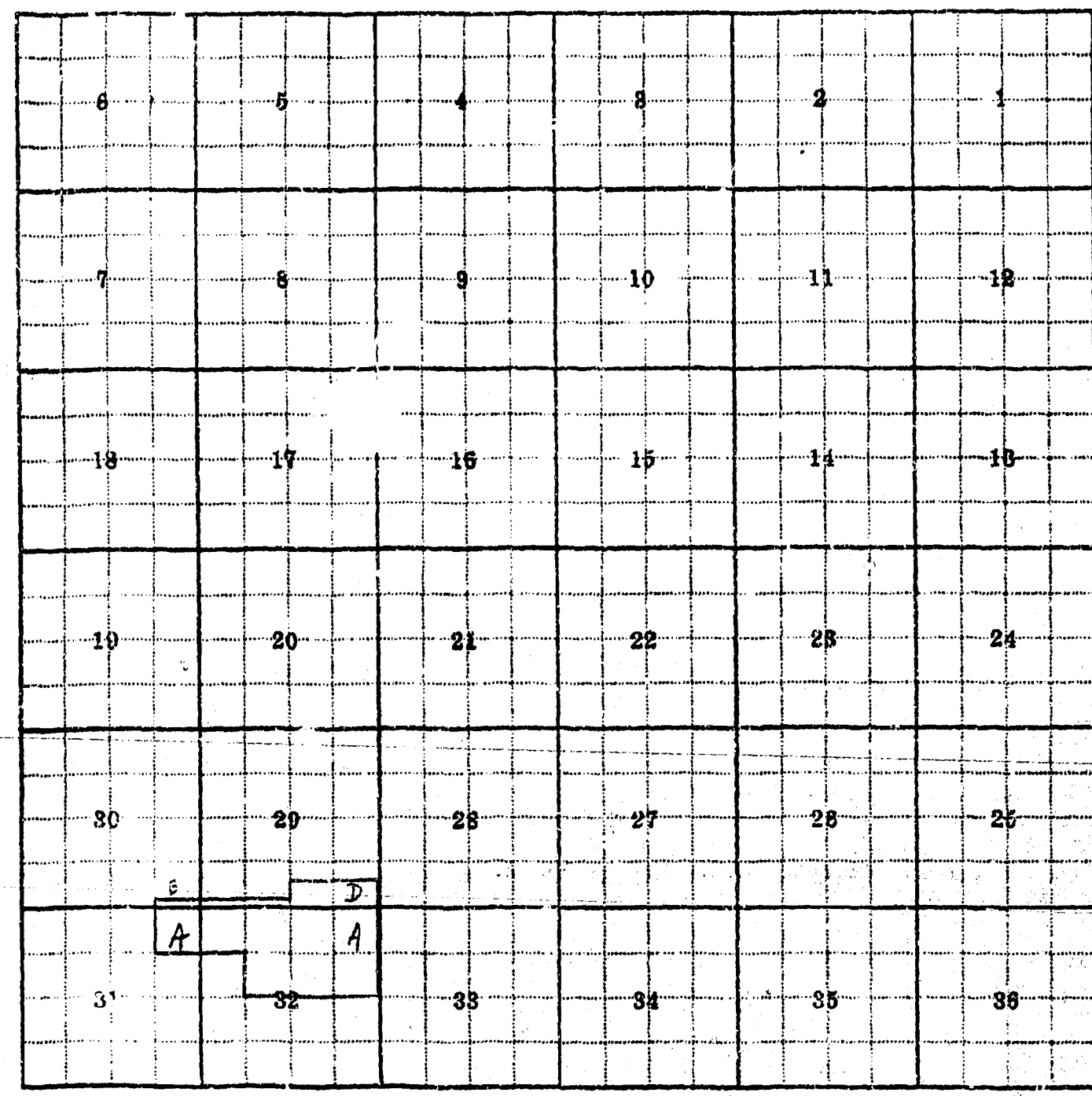


**Land Ownership** 29D, 30B, 31A, 32A

F-1-A—5M—1-62—7448

T. 1N R. 1E Plat No. 26

Photo No. 1-25

County Gallatin

Farm Checked: Date 5-27-52

By Dave Fouliot & Burnell

Address Willow Creek

Legal Land Owner Effie C. Cooper

Address

**STATE OF MONTANA**
**STATE ENGINEERS OFFICE**
**Water Resources Survey**

Operator

Water is delivered by:— x1. Private System; 2. Ditch Company; x3. State Project; 4. Federal Project; 5. Irrigation District

| App. No. Decree No. | NAME OF APPROPRIATOR TO WHOM DECREED | NAME OF STREAM | Date App. Date Priority | Miner's Inches | In Use | NAME OF DITCH (Water Delivered By) (Company) | No. | R/F | Present Irr. Acres | Irrigable Acres |
|---|---|---|---|---|---|---|---|---|---|---|
| D- 726 | Sarah & Effie Coursein | Willow Creek | 1867 | 60 | Yes | Upper Willow Cr. Ditch (Irish Slough) | 1-3 | R | 40 | 0 |
| | | | 1872 | = 40 | Yes | Lower Willow Cr. Ditch | 1-3 | R | 45 | 0 |
| | Buys 135 A.F. - W.C.W.U.A. to supplement decreed water | | | | | | | | | |

**NOTE: R—Denotes Regular Irrigation. F—Flood Irrigation.**

Adequate Supply: Yes x No Explain

Remarks buys 135 A.F. W.C.W.U.A. to supplement decreed water

River Basin Missouri

Information From:

Effie Cooper

Also in: Plat No. 26 Twp. 1N Rge. 1E | Plat No. Twp. Rge. | Plat No. Twp. Rge.
Plat No. Twp. Rge. | Plat No. Twp. Rge. | Plat No. Twp. Rge.

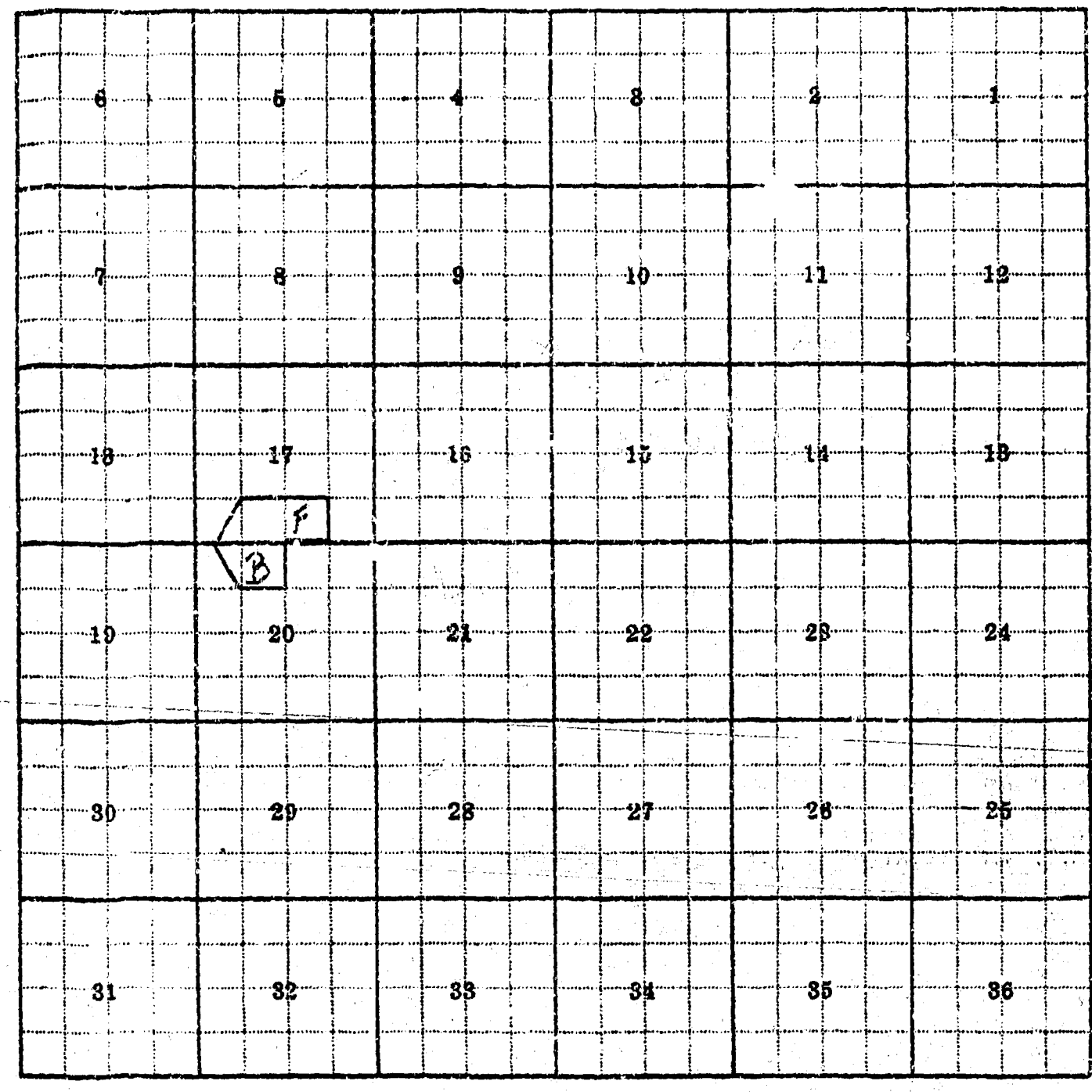


Land Ownership 17F, 20B

F-1-A—5M--1-62--7448

STATE OF MONTANA
STATE ENGINEERS OFFICE
Water Resources Survey

T. 1N R. 1E Plat No. 26

County: Gallatin

Photo No. 1-25

Farm Checked: Date: 6-3-52

By: Dave Pouliot & Burnell

Address: Willow Creek

Legal Land Owner: H. R. Cooper

Address:

Operator:

Water is delivered by:-- x 1. Private System; 2. Ditch Company; x 3. State Project; 4. Federal Project; 5. Irrigation District

| App. No. Decree No. | NAME OF APPROPRIATOR TO WHOM DECREED | NAME OF STREAM | Date App. Date Priority | Miner's Inches | In Use | NAME OF DITCH (Water Delivered By) | No. | R/F | Present Irr. Acres | Irrigable Acres |
|---|---|---|---|---|---|---|---|---|---|---|
| D- 1287 | Executors of Wm. B. | | | | | (New Upper Willow Cr. D. (Rocky) | 1-3 | | 54 | 26 |
| | Tinsley - Enoch & | | | | | (Upper Willow Cr. Ditch (Company) | 1-3 | | 93 | 00 |
| | Eden J. Tinsley | Willow Creek | 1867 | 100 | Yes | ( | | | | |
| | | | 1868 | 50 | Yes | (Cooper-Miller-Sailee | 1-3 | | 73 | 00 |
| | | | 1865 | 35 | Yes | ( | | | | |
| D- 763 | Basel Tinsley | Willow Creek | 1866 | 80 | Yes | ( | | | | |
| | | | 1868 | 60 | Yes | (Cooper-Miller-Lane | 1-3 | | 14 | 00 |
| | (Buys 150 A.F. - W.C.W.U.A.) | | | | | | | | | |

NOTE: R—Denotes Regular Irrigation. F—Flood Irrigation.

Adequate Supply: Yes x No Explain

Remarks: Buys 150 A.F. - W.C.W.U.A.

River Basin: Missouri

Information From:

H.R. Cooper

Also in: Plat No. 34 Twp. 12 Rge. 1E | Plat No. Twp. Rge. | Plat No. Twp. Rge.
Plat No. Twp. Rge. | Plat No. Twp. Rge. | Plat No. Twp. Rge.

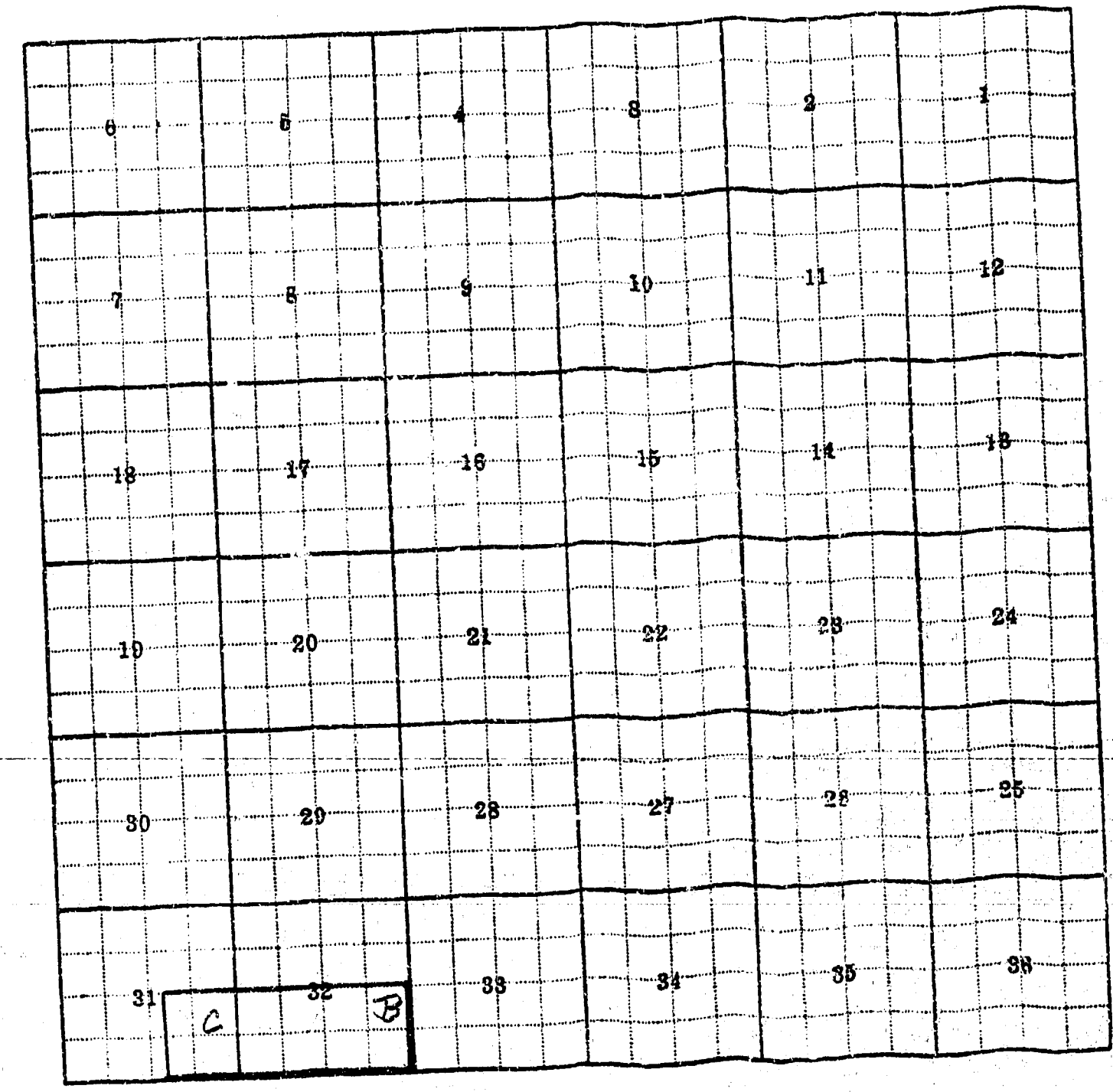


Land Ownership 31-C, 32-B

F-1-A—5M—1-62—7448

County Gallatin

Farm Checked: Date 6-4-52

By Dave Poulliot & Burnell

**STATE OF MONTANA**
**STATE ENGINEERS OFFICE**
**Water Resources Survey**

T. 1N R. 1E Plat No. 26

Photo No. 1-25, J-22

Legal Land Owner Jack L. Cooper Address Willow Creek

Operator Address

Water is delivered by:— X1. Private System; 2. Ditch Company; X3. State Project; 4. Federal Project; 5. Irrigation District

| App. No. Decree No. | NAME OF APPROPRIATOR TO WHOM DECREED | NAME OF STREAM | Date App. Date Priority | Miner's Inches | In Use | NAME OF DITCH (Water Delivered By) | No. | R/F | Present Irr. Acres | Irrigable Acres |
|---|---|---|---|---|---|---|---|---|---|---|
| D- 713 | | Willow Creek | 1865 | 10 | | New Upper Willow Cr. D. (Rocky) | 1-3 | | 90 | 0 |
| D- 721 | Jno. W. Cherry | Willow Creek | 1865 | 10 | | Irish Slough Ditch (J. Stuart) | 1-3 | | 30 | 0 |
| D- 725 | Frank O. Cooper | Willow Creek | 1865 | 30 | | | | | | |
| | | | 1869 | 100 | | Upper Willow Cr. Ditch (Company) | 1-3 | | 120 | 0 |
| | Deed Book 77, p. 130 for D-721 | | | | | | | | | |
| | (Buys 200 A.F. - | W.C.W.U.A.) | | | | | | | | |

**NOTE: R—Denotes Regular Irrigation. F—Flood Irrigation.**

Adequate Supply: Yes X No Explain

Remarks Carries his decreed water and W.C.W.U.A. water in all above ditches. Buys 200 A.F. - W.C.W.U.A.

River Basin Missouri

| Also in: Plat No. Twp. Rge. | Plat No. Twp. Rge. | Plat No. Twp. Rge. |
|---|---|---|
| Plat No. Twp. Rge. | Plat No. Twp. Rge. | Plat No. Twp. Rge. |

Information From: Jack L. Cooper

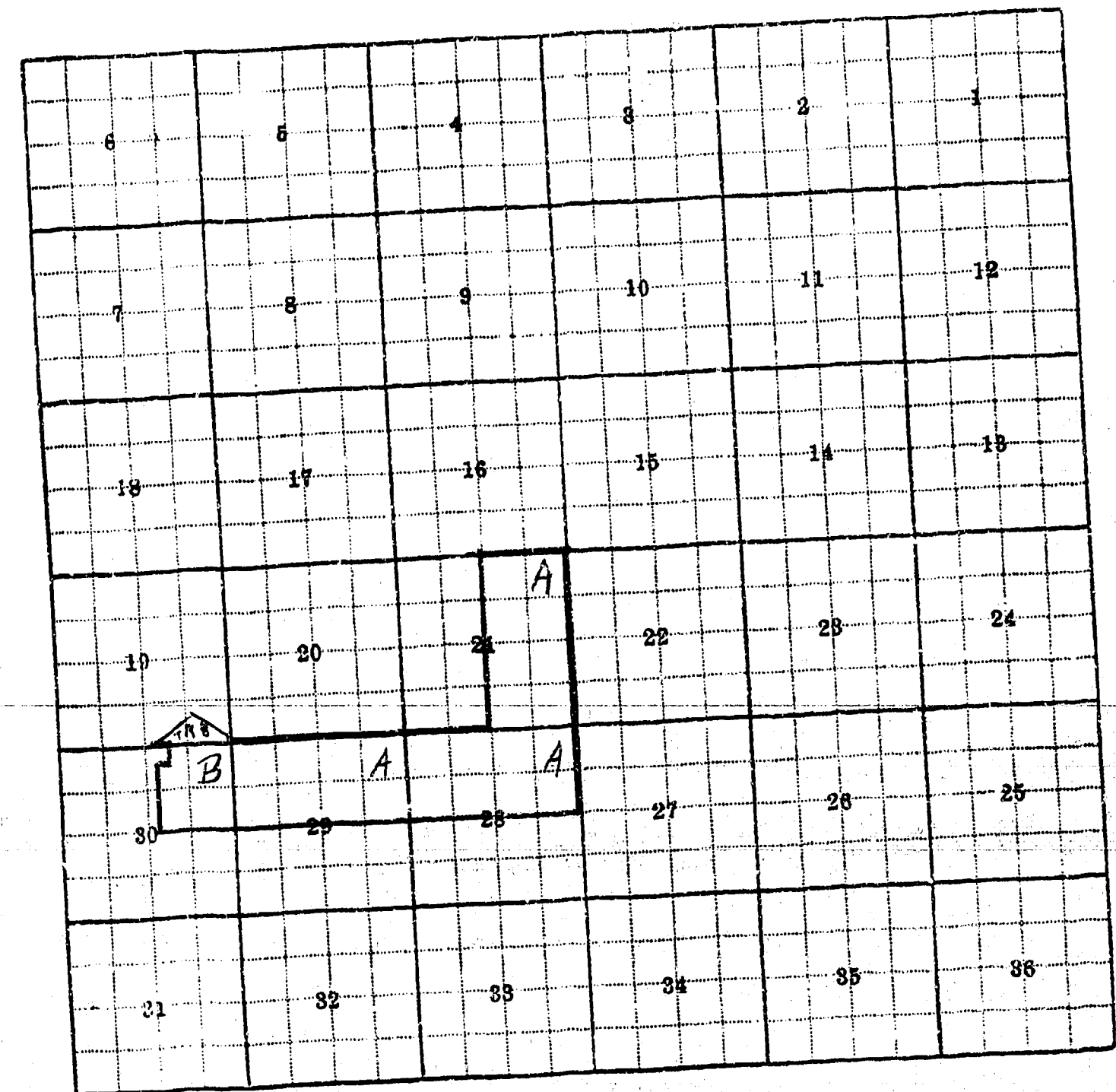


Land Ownership Tract 8 - Sec. 19, 21-A, 28-A, 29-A, 30-B

F-1-A—5M—1-62—7448

County Gallatin

Farm Checked: Date 6-11-52

By Dave Pouliot

**STATE OF MONTANA**
**STATE ENGINEERS OFFICE**
**Water Resources Survey**

T. 1N R. 1E Plat No. 26

Photo No. 1-25

Legal Land Owner R. E. Davis Address Willow Creek

Operator Address

Water is delivered by:— x1. Private System; 2. Ditch Company: x2. State Project; 4. Federal Project; 5. Irrigation District

| App. No. Decree No. | NAME OF APPROPRIATOR TO WHOM DECREED | NAME OF STREAM | Date App. Date Priority | Miner's Inches | In Use | NAME OF DITCH (Water Delivered By) | No. | R/F | Present Irr. Acres | Irrigable Acres |
|---|---|---|---|---|---|---|---|---|---|---|
| A- 982 | State Water Consv. Bd. | Willow Creek | 8-20-35 | All | Yes | W.C.W.U.A. (Buttelman) | 1-3 | R | 3 | 0 |
| | buys 30 A.F. - Carried thru Buttelman Ditch | | | | | | | | | |

**NOTE: R—Denotes Regular Irrigation. F—Flood Irrigation.**

Adequate Supply: Yes x No Explain

Remarks Tract 19-M (Special plat) - Buys 30 A.F. - Carried thru Buttelman Ditch

River Basin Missouri

| Also in: Plat No. Twp. Rge. | Plat No. Twp. Rge. | Plat No. Twp. Rge. |
|---|---|---|
| Plat No. Twp. Rge. | Plat No. Twp. Rge. | Plat No. Twp. Rge. |

Information From:

Art Cock




Land Ownership Sec. 19 - tract 9-M

F-1-A—5M—1-62—7148

County Gallatin

Farm Checked: Date

By 5-20-52

**STATE OF MONTANA**
**STATE ENGINEERS OFFICE**
**Water Resources Survey**

T. 1N R. 1E Plat No. 26

Photo No. J-21

Legal Land Owner Anna Elmose Address

Operator Tom Elmose Address Three Forks

Water is delivered by:— x 1. Private System; 2. Ditch Company; 3. State Project; 4. Federal Project; 5. Irrigation District

| App. No. Decree No. | NAME OF APPROPRIATOR TO WHOM DECREED | NAME OF STREAM | Date App. Date Priority | Miner's Inches | In Use | NAME OF DITCH (Water Delivered By) | No. | R/F | Present Irr. Acres | Irrigable Acres |
|---|---|---|---|---|---|---|---|---|---|---|
| D- 746 | Clark Maudlin | Willow Creek | 1866 | 162½ | Yes | Lower Irish Slough | 1 | R | 80 | 115 |
| | Decree Book 7, p. 555 for D-746 | | | | | | | | | |

**NOTE: R—Denotes Regular Irrigation. F—Flood Irrigation.**

Adequate Supply: Yes x No Explain

Remarks

River Basin Missouri

| Also in: Plat No. Twp. Rge. | Plat No. Twp. Rge. | Plat No. Twp. Rge. |
|---|---|---|
| Plat No. Twp. Rge. | Plat No. Twp. Rge. | Plat No. Twp. Rge. |

Information From:

Tom Elmose

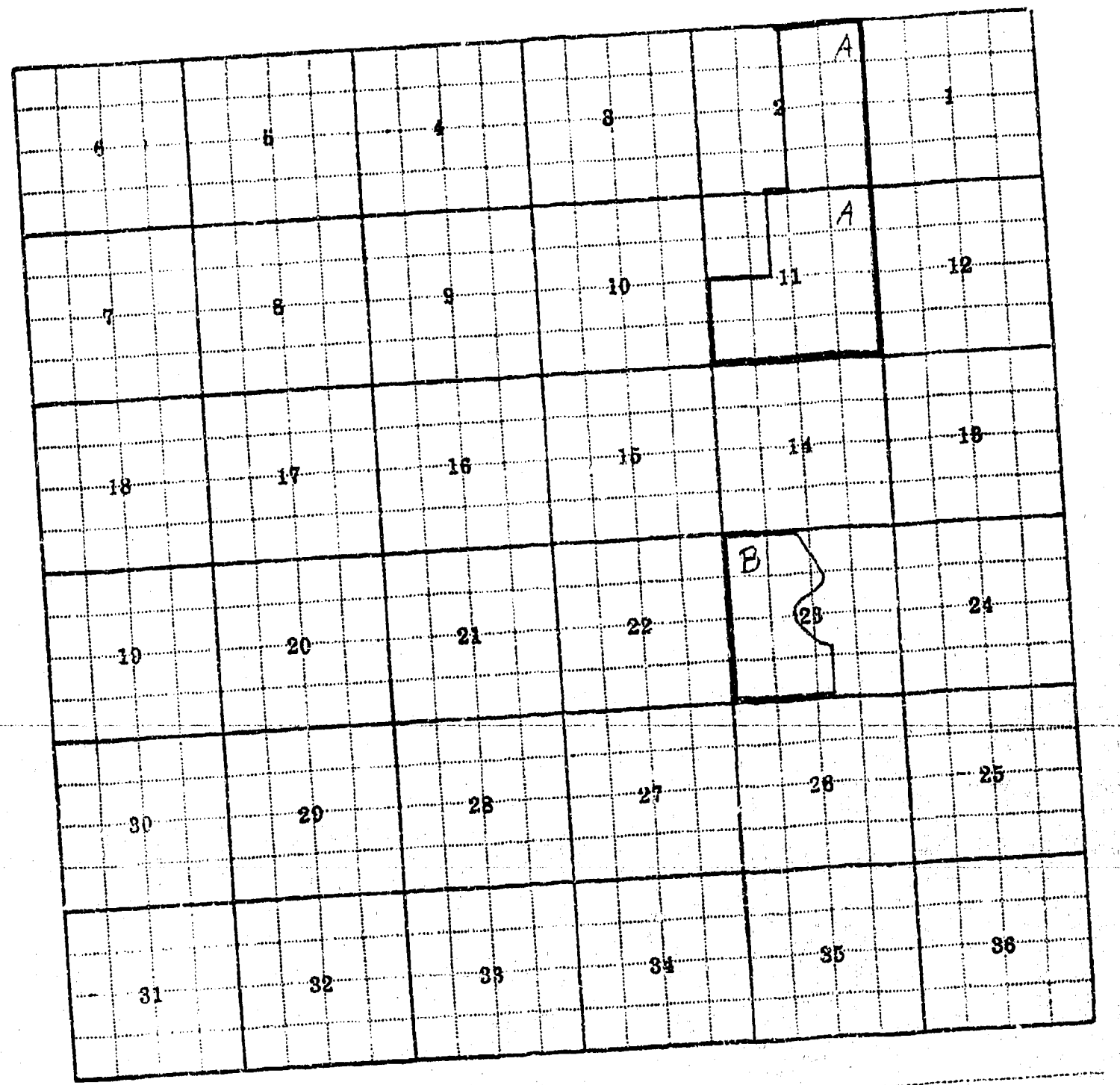


Land Ownership 2A, 11A, 23B

F-1-A—5M—1-62—7448

County Gallatin

Farm Checked: Date 5-20-52

By Dave Fouliot

**STATE OF MONTANA**
**STATE ENGINEERS OFFICE**
**Water Resources Survey**

T 1N R 1E Plat No. 26

Photo No. J-21

Legal Land Owner Max Herzig Address

Operator Address

Water is delivered by:— x1. Private System; 2. Ditch Company; 3. State Project; 4. Federal Project; 5. Irrigation District

| App. No. Decree No. | NAME OF APPROPRIATOR TO WHOM DECREED | NAME OF STREAM | Date App. Date Priority | Miner's Inches | In Use | NAME OF DITCH (Water Delivered By) | No. | R/F | Present Irr. Acres | Irrigable Acres |
|---|---|---|---|---|---|---|---|---|---|---|
| A- 498 | John A. Chater | Jefferson River | 5-22-84 | 5000 | | Upper Jefferson Ditch | 1 | R | 45 | 75 |

**NOTE: R—Denotes Regular Irrigation. F—Flood Irrigation.**

Adequate Supply: Yes x No Explain

Remarks Doesn't know what rights he has

River Basin Missouri

| Also in: Plat No. Twp. Rge | Plat No. Twp. Rge | Plat No. Twp. Rge |
|---|---|---|
| Plat No. Twp. Rge | Plat No. Twp. Rge | Plat No. Twp. Rge |

Information From:

Max Herzig

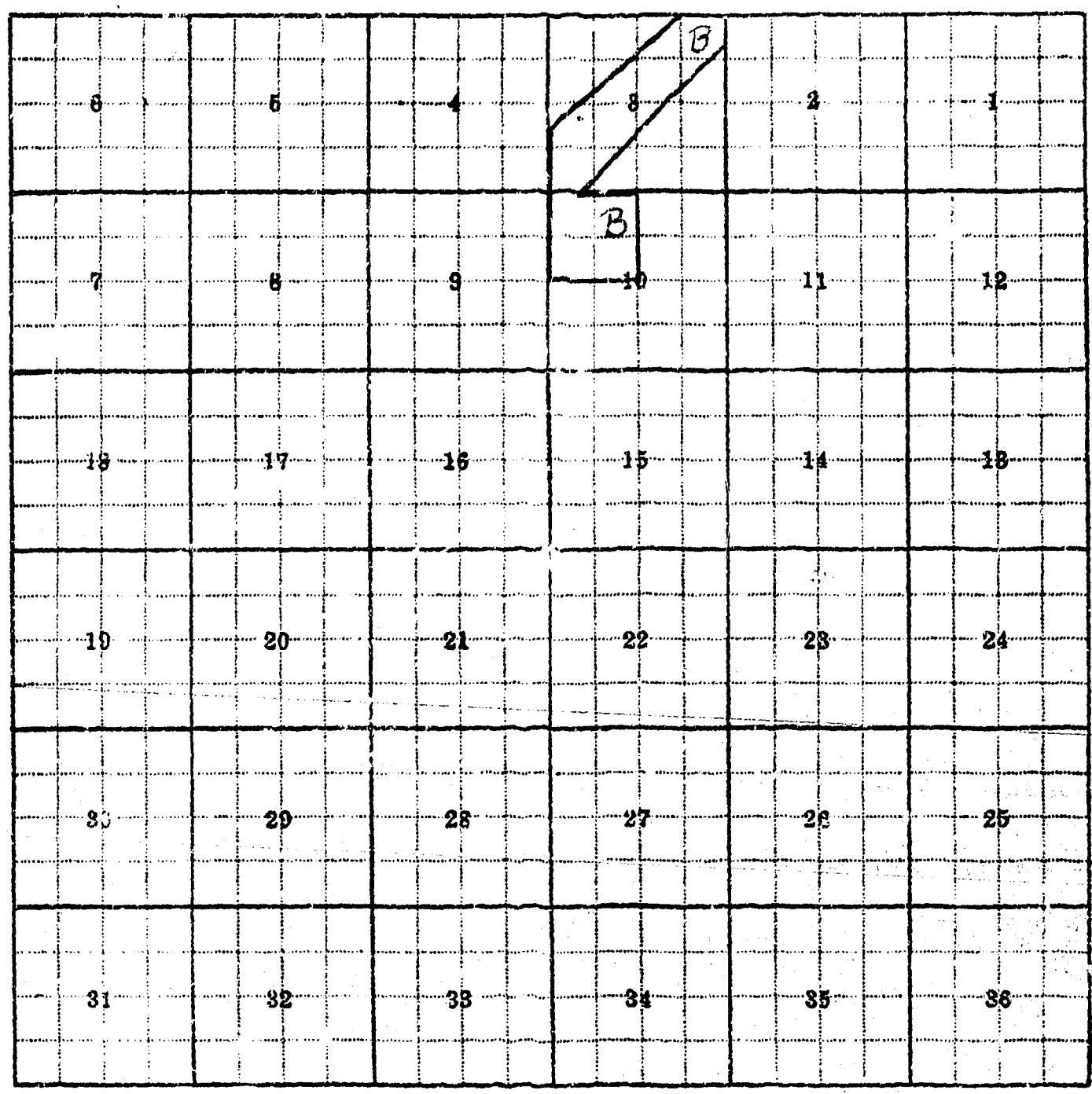


**Land Ownership** 3B, 10B

F-1-A—5M—1-62—7148

County Gallatin

Farm Checked: Date 6-9-52

By Dave Fouliot

Legal Land Owner Henry W Hoellein

Operator Wm. Henry Rafferty

STATE OF MONTANA
STATE ENGINEERS OFFICE
Water Resources Survey

T. 1N R. 1E Plat No. 26

Photo No. 1-25

Address

Address Willow Creek

Water is delivered by:— x1. Private System; 2. Ditch Company; 3. State Project; 4. Federal Project; 5. Irrigation District

| App. No. Decree No. | NAME OF APPROPRIATOR TO WHOM DECREED | NAME OF STREAM | Date App. Date Priority | Miner's Inches | In Use | NAME OF DITCH (Water Delivered By) | No. | R/F | Present Irr. Acres | Irrigable Acres |
|---|---|---|---|---|---|---|---|---|---|---|
| D- 733 | James & Francis Hankinson | Willow Creek | 1865 | 25 | Yes | Hankinson Ditch | 1 | R | 50 | 0 |
| A- 982 | (and supplemental water bought from W.C.W.U.A.) | | | | | | | | | |

NOTE: R—Denotes Regular Irrigation. F—Flood Irrigation.

Adequate Supply: Yes x No Explain

Remarks Buys 50 A.F. from Willow Creek Water Users Association (supplemental)

River Basin Missouri

Information From:

W. H. Rafferty

Also in: Plat No. 25 Twp. 1N Rge. 1W | Plat No. Twp. Rge. | Plat No. Twp. Rge.
Plat No. 18 Twp. 2N Rge. 1E | Plat No. Twp. Rge. | Plat No. Twp. Rge.

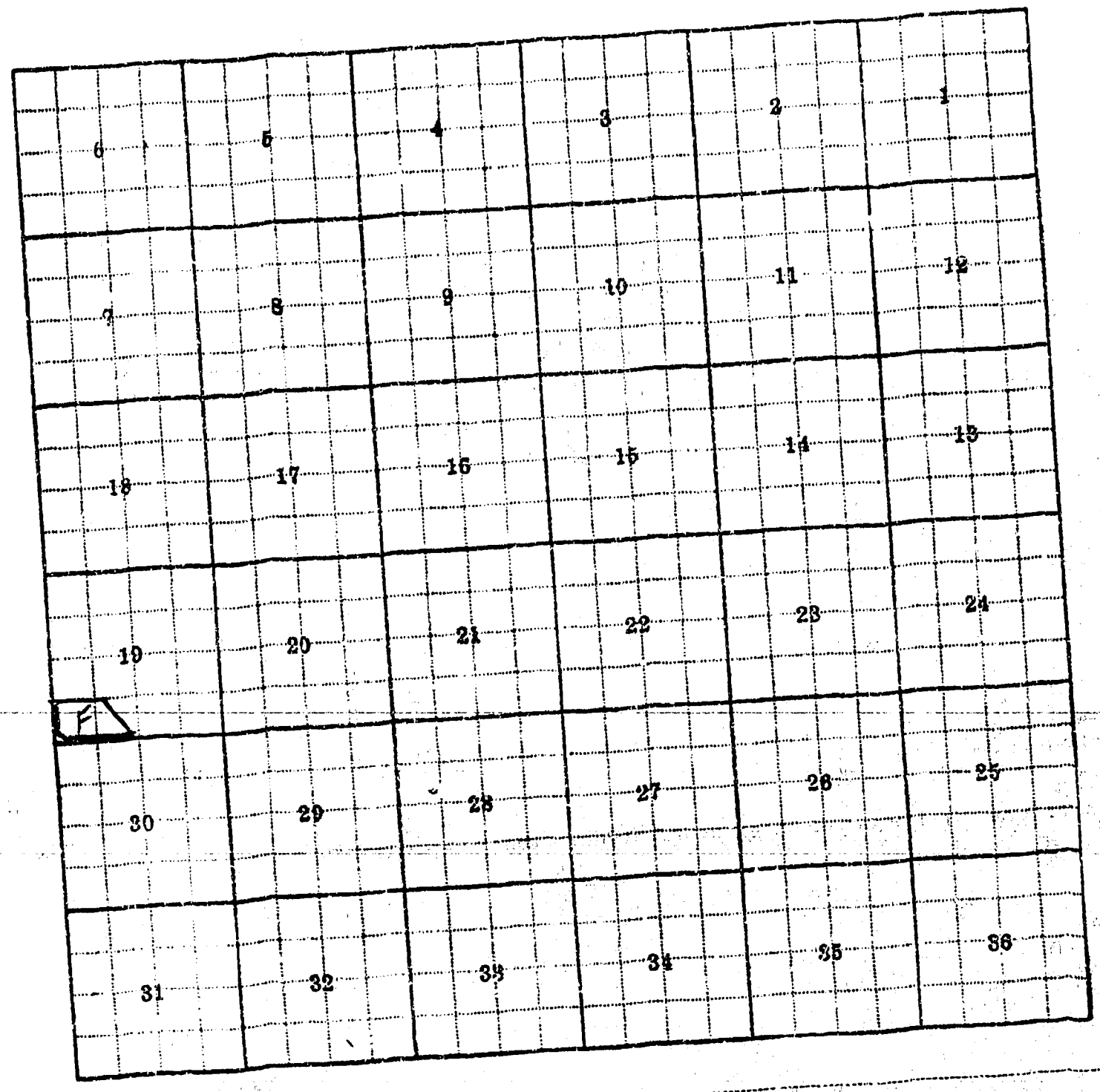


Land Ownership 19-F

F-1-A—5M—1-62—7448

County Gallatin

Farm Checked: Date 5-27-52

By Dave Poulliot & Burnell

**STATE OF MONTANA**
**STATE ENGINEERS OFFICE**
**Water Resources Survey**

T. 1S R. 1E Plat No. 26

Photo No. 1-25

Legal Land Owner Rose Hasakker Address Willow Creek

Operator Address

Water is delivered by:— x1. Private System; 2. Ditch Company; 3. State Project; 4. Federal Project; 5 Irrigation District

| App. No. Decree No. | NAME OF APPROPRIATOR TO WHOM DECREED | NAME OF STREAM | Date App. Date Priority | Miner's Inches | In Use | NAME OF DITCH (Water Delivered By) | No. | A/F | Present Irr. Acres | Irrigable Acres |
|---|---|---|---|---|---|---|---|---|---|---|
| D- 754 | Hannah Parker | Willow Creek | 1867 | 30 | | Upper Willow Creek Ditch | 1 | R | 15 | 0 |
| | | | | | | Irish Slough Ditch | 1 | R | 30 | 0 |
| | Irish Slough is name of channel of Willow Creek that runs thru Willow Creek town. | | | | | | | | | |
| | Irish Slough Ditch is also called Lower Willow Creek Ditch | | | | | | | | | |
| | Upper Willow Creek Ditch is also called Buttelman Creek. | | | | | | | | | |
| A- 982 | State Water Consv. Bd. | Willow Creek | 8-20-35 | All-surplus | | | | | | |
| | and supplemental water bought from W.C.W.U.A. | | | | | | | | | |

**NOTE: R—Denotes Regular Irrigation. F—Flood Irrigation.**

Adequate Supply: Yes x No Explain

Remarks

River Basin Missouri

| Also in: Plat No. Twp. Rge. | Plat No. Twp. Rge. | Plat No. Twp. Rge. |
|---|---|---|
| Plat No. Twp. Rge. | Plat No. Twp. Rge. | Plat No. Twp. Rge. |

Information From:

Mr. Hasakker

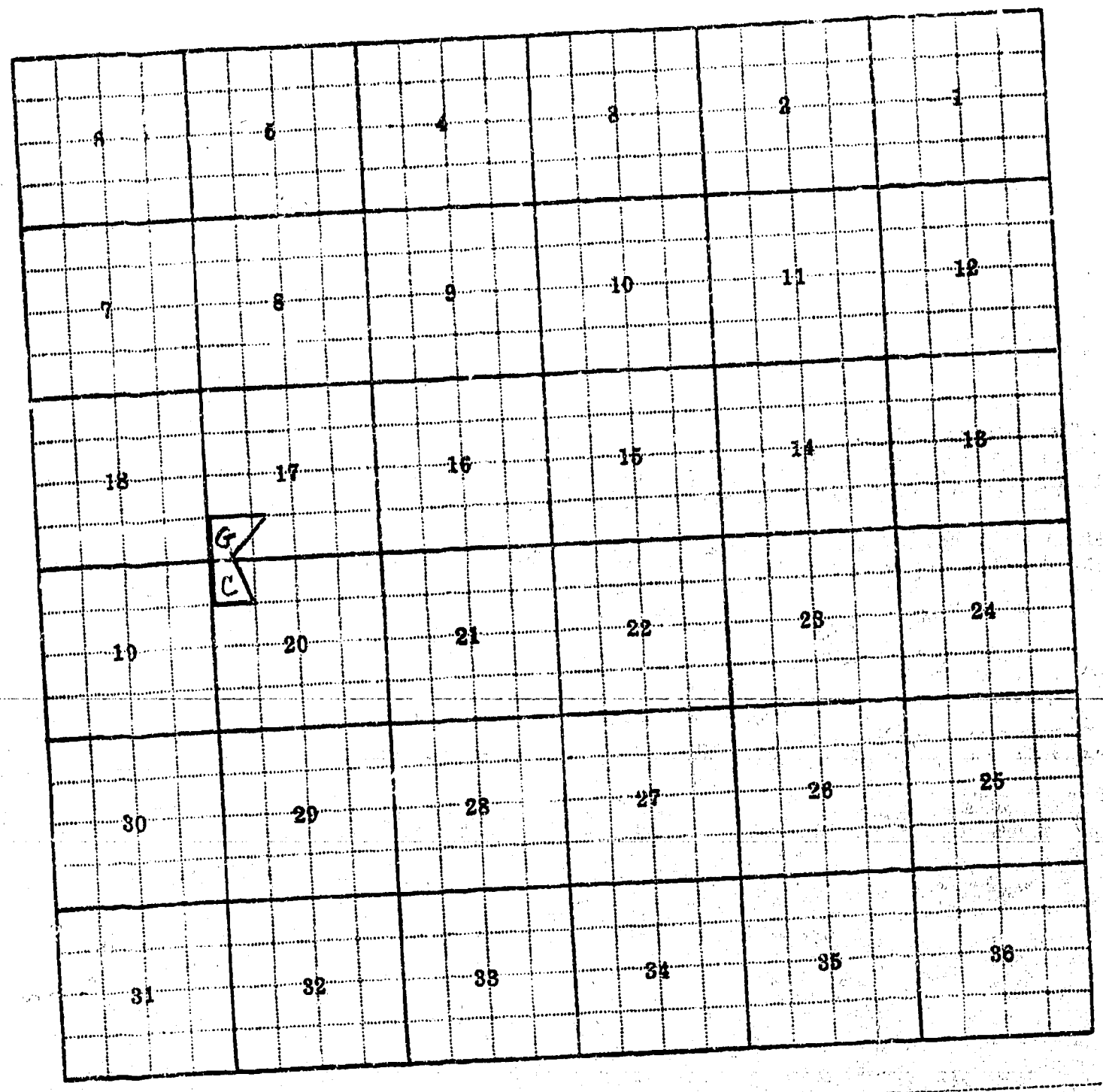


Land Ownership 17-C, 20-C

F-1-A—5M—1-62—7148

STATE OF MONTANA
STATE ENGINEERS OFFICE
Water Resources Survey

T 1N R 1E Plat No. 26

Photo No. 1-25

County Gallatin

Farm Checked: Date 5-22-52

By Dave Fouliot & Burnell

Address Willow Creek

Legal Land Owner Keith Jensen

Address

Operator

Water is delivered by:— x 1. Private System; 2. Ditch Company; 3. State Project; 4. Federal Project; 5. Irrigation District

| App. No. Decree No. | NAME OF APPROPRIATOR TO WHOM DECREED | NAME OF STREAM | Date App. Date Priority | Miner's Inches | In Use | NAME OF DITCH (Water Delivered By) | No. | R/F | Present Irr. Acres | Irrigable Acres |
|---|---|---|---|---|---|---|---|---|---|---|
| D- 768 | J.W. Yergey | Willow Creek | 1867 | 25 | | Lower Willow Creek D. (Fryer Slough) | 1 | R | 95 | 0 |
| | Deed book 57, p. 155 shows a 100" Decree to Rebecca C. Gordon in Case 4826 in 1899. New Decree to John W. Yergey is for 25" | | | | | | | | | |

NOTE: R—Denotes Regular Irrigation, F—Flood Irrigation.

Adequate Supply: Yes x No Explain

Remarks

River Basin Missouri

Information From:
Keith Jensen

Also in: Plat No. Twp. Rge. | Plat No. Twp. Rge. | Plat No. Twp. Rge.
Plat No. Twp. Rge. | Plat No. Twp. Rge. | Plat No. Twp. Rge.

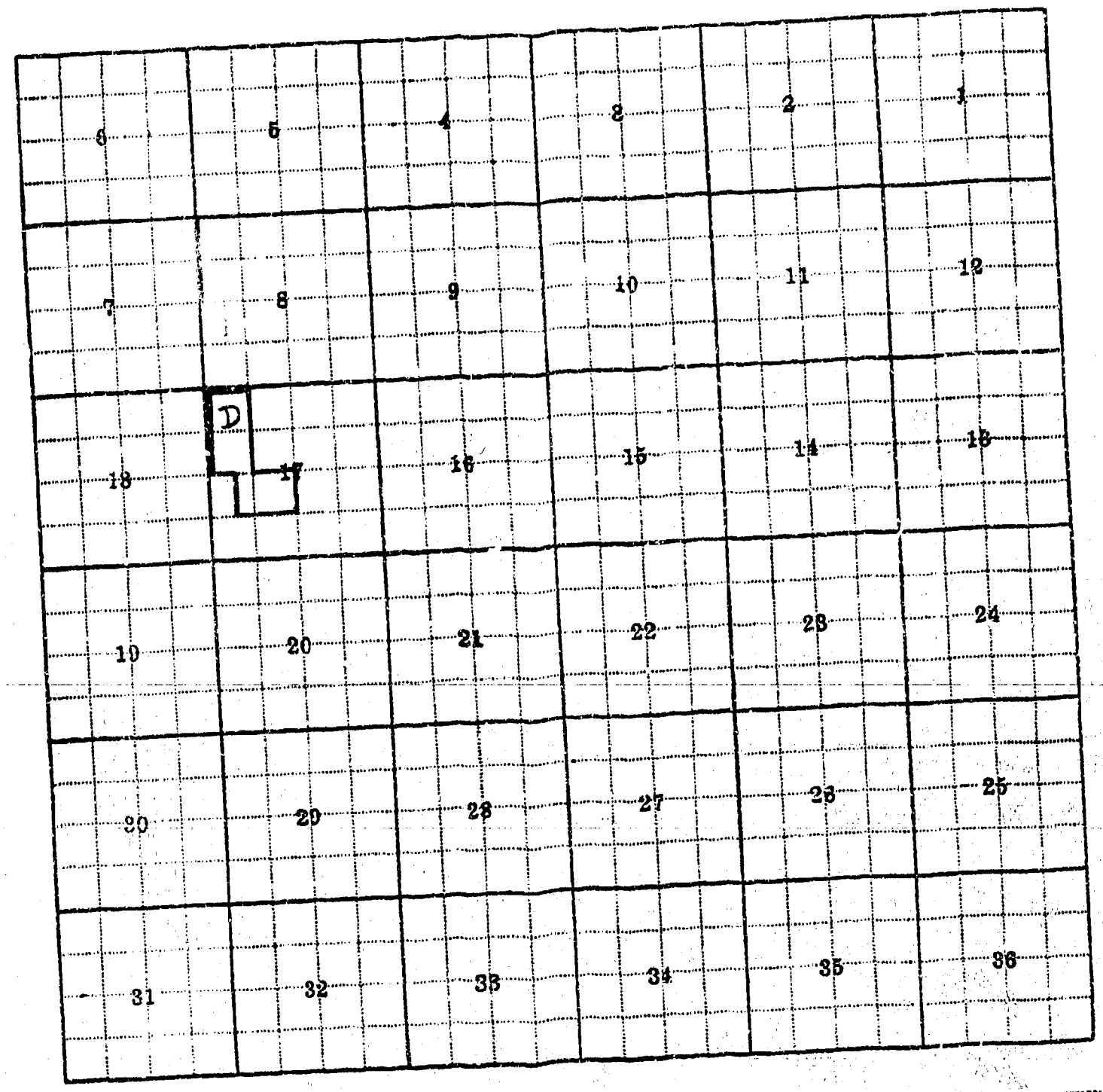


Land Ownership 17-D

F-1-A—3M—1-62—7448

County Gallatin

Farm Checked: Date 5-21-52

By Dave Poulict

Legal Land Owner Mary Kochler

Operator Frank Rundlett

Water is delivered by:— x 1. Private System; 2. Ditch Company; 3. State Project, 4. Federal Project; 5. Irrigation District

**STATE OF MONTANA**
**STATE ENGINEERS OFFICE**
**Water Resources Survey**

T 1N R 1E = Plat No. 26

Photo No. J-21

Address

Address Bozeman - Jersey Dairy

| App. No. Decree No. | NAME OF APPROPRIATOR TO WHOM DECREED | NAME OF STREAM | Date App. Date Priority | Miner's Inches | In Use | NAME OF DITCH (Water Delivered) | No. | R/F | Present Irr. Acres | Irrigable Acres |
|---|---|---|---|---|---|---|---|---|---|---|
| A- 502 | C. W. Haskins, et al | Jefferson River | 10-21-82 | 2000 | Yes Part | Lower Jefferson Ditch Co. | 1 | R | 80 | 0 |

**NOTE: R—Denotes Regular Irrigation. F—Flood Irrigation.**

Adequate Supply: Yes x No Explain Until first of August

Remarks 1/9 undivided interest on Lower Jefferson Ditch. Book 69 Deed, p. 163 and 6-Dec-386 and Book 83, p. 600.

NOTE: PORTION OF THIS OWNERSHIP SHADED IN YELLOW CHANGED BY WARRANTY DEED DATED 11-16-67 IN BOOK 155 PAGE 301 FROM: ERNEST D. & CARMEN E. HEILMAN TO: LEO J. LANE

River Basin Missouri

Information From:

| | | | | | | | | |
|---|---|---|---|---|---|---|---|---|
| Also in: Plat No. | Twp. | Rge. | Plat No. | Twp. | Rge. | Plat No. | Twp. | Rge. |
| Plat No. | Twp. | Rge. | Plat No. | Twp. | Rge. | Plat No. | Twp. | Rge. |

SEE NOTE ON FRONT OF THIS FORM.

| | | | | | |
|---|---|---|---|---|---|
| 6 | 5 | 4 | A 3 | 2 | 1 |
| 7 | 8 | 9 | 10 | 11 | 12 |
| 18 | 17 | 16 | 15 | 14 | 13 |
| 19 | 20 | 21 | 22 | 23 | 24 |
| 30 | 29 | 28 | 27 | 26 | 25 |
| 31 | 32 | 33 | 34 | 35 | 36 |

**Land Ownership** 4-A (1/9 undivided interest in Lower Jefferson Ditch)

F-1-A

T. 1N. R. 1E. Plat No. 26

County GALLATIN

Photo No.

Farm Checked: Date

By

Address

Legal Land Owner LEO J. LANE

Address

Operator

Water is delivered by:— 1. Private System; 2. Ditch Company; 3 State Project; 4. Federal Project; 5. Irrigation District

## MONTANA WATER RESOURCES BOARD

Water Resources Survey

| App. No. Decree No. | NAME OF APPROPRIATOR TO WHOM DECREED | NAME OF STREAM | Date App. Date Priority | Miner's Inches | In Use | NAME OF DITCH (Water Delivered By) | No. | R/F | Present Irr. Acres | Irrigable Acres |
|---|---|---|---|---|---|---|---|---|---|---|
| * SEE NOTE BELOW | | | | | | | | | | |

NOTE: R—Denotes Regular Irrigation. F—Flood Irrigation.

Adequate Supply: Yes No Explain

Remarks

* WARRANTY DEED LISTED BELOW STATES: ALL WATER RIGHTS AND WATER DITCHES, EXCEPTING & RESERVING THEREFROM 25 INCHES OF WATER WHICH IS EXPRESSELY RESERVED BY THE SELLERS

THIS OWNERSHIP CHANGED BY WARRANTY DEED DATED 11-16-67 IN BOOK 155 PAGE 301 FROM ERNEST D. & CARMEN E. HEILMAN TO LEO J. LANE.

River Basin

Information From:

Also in: Plat No. Twp. Rge. | Plat No. Twp. Rge. | Plat No. Twp. Rge.
Plat No. Twp. Rge. | Plat No. Twp. Rge. | Plat No. Twp. Rge.

| | | | | | |
|---|---|---|---|---|---|
| 6 | 5 | 4 | 3 | 2 | 1 |
| 7 | 8 | 9 | 10 | 11 | 12 |
| 18 | 17 | 16 | 15 | 14 | 13 |
| 19 | 20 | 21 | 22 | 23 | 24 |
| 30 | 29 | 28 | 27 | 26 | 25 |
| 31 | 32 | 33 | 34 | 35 | 36 |

**Land Ownership**

F-1-A—5M—1-62—7448

County Gallatin

Farm Checked: Date 6-10-52

By Dave Pouliot

**STATE OF MONTANA**
**STATE ENGINEERS OFFICE**
**Water Resources Survey**

T. 1N R. 1E. Plat No. 26

Photo No. 1-25

Legal Land Owner W. S. Kremer Address Willow Creek

Operator Burke Peterson Address

Water is delivered by:— x1. Private System; 2. Ditch Company; 3. State Project; 4. Federal Project; 5. Irrigation District

| App. No. Decree No. | NAME OF APPROPRIATOR TO WHOM DECREED | NAME OF STREAM | Date App. Date Priority | Miner's Inches | In Use | NAME OF DITCH (Water Delivered By) | No. | R/F | Present Irr. Acres | Irrigable Acres |
|---|---|---|---|---|---|---|---|---|---|---|
| D- 759 | John T. Roberts | Willow Creek | 1899 | 50 | Yes | | 1 | R | 70 | 0 |
| D- 765 | Margaret Walbert | Willow Creek | 1866 | 25 | | | | | | |
| | | | 1868 | 75 | Yes | Duke Ditch | | | | |
| A- 979 | Joel Jackson | Willow Creek | 12-17-28 | 200 | Yes | Proposed Sprinkler | 1 | R | 0 | 30 |
| | (J.C. Jackson held this 25" Madison Co.) | | | | | | | | | |
| | Deed Book 89, p. 144 for D-765 and A-979 | | | | | | | | | |

**NOTE: R—Denotes Regular Irrigation. F—Flood Irrigation.**

Adequate Supply: Yes x No Explain

Remarks Buys 100 A.F. from the Willow Creek Water Users' Association. Used in Roberts-Walbert Ditch.
Mr. Kremer says J.C. Jackson held the 1866 right of 25" of D-765.

Over

SEE BACK

River Basin Missouri

| Also in: Plat No. 25 Twp. 1N Rge 1W | Plat No. Twp. Rge | Plat No. Twp. Rge |
|---|---|---|
| Plat No. Twp. Rge | Plat No. Twp. Rge | Plat No. Twp. Rge |

Information From:
Bill Kremer

NOTE:
AREA SHADED IN YELLOW
CHANGED IN TITLE
TRANSFER ~~RECORD~~ IN
GALLATIN Co
BOOK 155 PAGE 470
FROM: LYLE R. & EVELYN I. REICHMAN
(SEE FIELD FORM FOR)
TO: HENRY P. WILLIAMS JR.

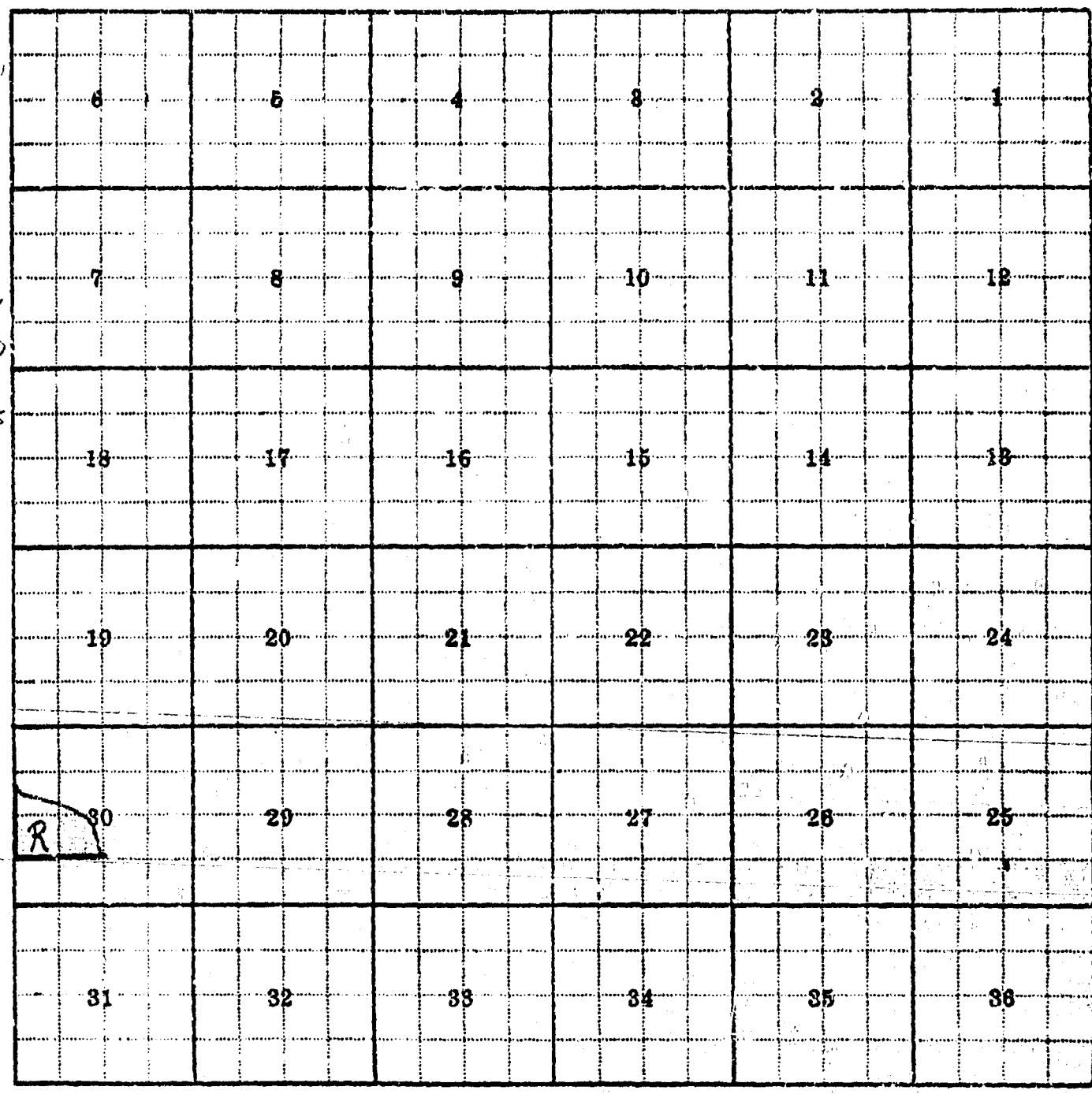


Land Ownership 30-R

F-1-A

County GALLATIN

Farm Checked: Date

By

T. 1N R. 1E Plat No. 26

Photo No.

**MONTANA WATER RESOURCES BOARD**

**Water Resources Survey**

Legal Land Owner HENRY P. WILLIAMS JR. Address GLENWOOD SPRINGS, COLORADO

Operator Address

Water is delivered by:— 1. Private System; 2. Ditch Company; 3. State Project; 4. Federal Project; 5. Irrigation District

| App. No. Decree No. | NAME OF APPROPRIATOR TO WHOM DECREED | NAME OF STREAM | Date App. Date Priority | Miner's Inches | In Use | NAME OF DITCH (Water Delivered By) | No. | R/F | Present Irr. Acres | Irrigable Acres |
|---|---|---|---|---|---|---|---|---|---|---|
| | | | 1868 | 75 | | | | | | |
| A-979 | JOEL JACKSON | WILLOW CREEK | 12-17-28 | 200 | | | | | | |

NOTE: R—Denotes Regular Irrigation. F—Flood Irrigation.

Adequate Supply: Yes No Explain

Remarks

TITLE TRANSFER - GALLATIN COUNTY BOOK 155 PAGE 470

FROM: LILLE R. & EVELYN I. REICHMAN OF WILLOW CREEK, MONT.

TO: HENRY P. WILLIAMS JR. OF GLENWOOD SPRINGS, COLORADO

River Basin

| Also in: Plat No. Twp. Rge. | Plat No. Twp. Rge. | Plat No. Twp. Rge. |
|---|---|---|
| Plat No. Twp. Rge. | Plat No. Twp. Rge. | Plat No. Twp. Rge. |

Information From:

| | | | | | |
|---|---|---|---|---|---|
| 6 | 5 | 4 | 3 | 2 | 1 |
| 7 | 8 | 9 | 10 | 11 | 12 |
| 18 | 17 | 16 | 15 | 14 | 13 |
| 19 | 20 | 21 | 22 | 23 | 24 |
| 30 | 29 | 28 | 27 | 26 | 25 |
| 31 | 32 | 33 | 34 | 35 | 36 |

**Land Ownership** .....

F-1-A—5M—1-62—7448

STATE OF MONTANA
STATE ENGINEERS OFFICE
Water Resources Survey

T. 1N. R. 1E. Plat No. 26

County Gallatin

Photo No. J-21

Farm Checked: Date 5-22-53

By Dave Fouliot

Address Three Forks Meat Co.;

Legal Land Owner James & Fred Lane

Address

Operator

Water is delivered by:— x1. Private System; 2. Ditch Company; 3. State Project; 4. Federal Project; 5. Irrigation District

| App. No. Decree No. | NAME OF APPROPRIATOR TO WHOM DECREED | NAME OF STREAM | Date App. Date Priority | Miner's Inches | In Use | NAME OF DITCH (Water Delivered By) | No. | R/F | Present Irr. Acres | Irrigable Acres |
|---|---|---|---|---|---|---|---|---|---|---|
| A- 498 | John Chaters= | Jefferson River | 5-22-84 | 5000 | Yes part | Upper Jefferson Ditch | 1 | | 0 | 160 |

NOTE: R—Denotes Regular Irrigation. F—Flood Irrigation.

Adequate Supply: Yes x No Explain

Remarks Hasn't used in thirty years, but plans to use

River Basin Missouri

Information From: James Lane

Also in: Plat No. Twp. Rge. | Plat No. Twp. Rge. | Plat No. Twp. Rge.
Plat No. Twp. Rge. | Plat No. Twp. Rge. | Plat No. Twp. Rge.

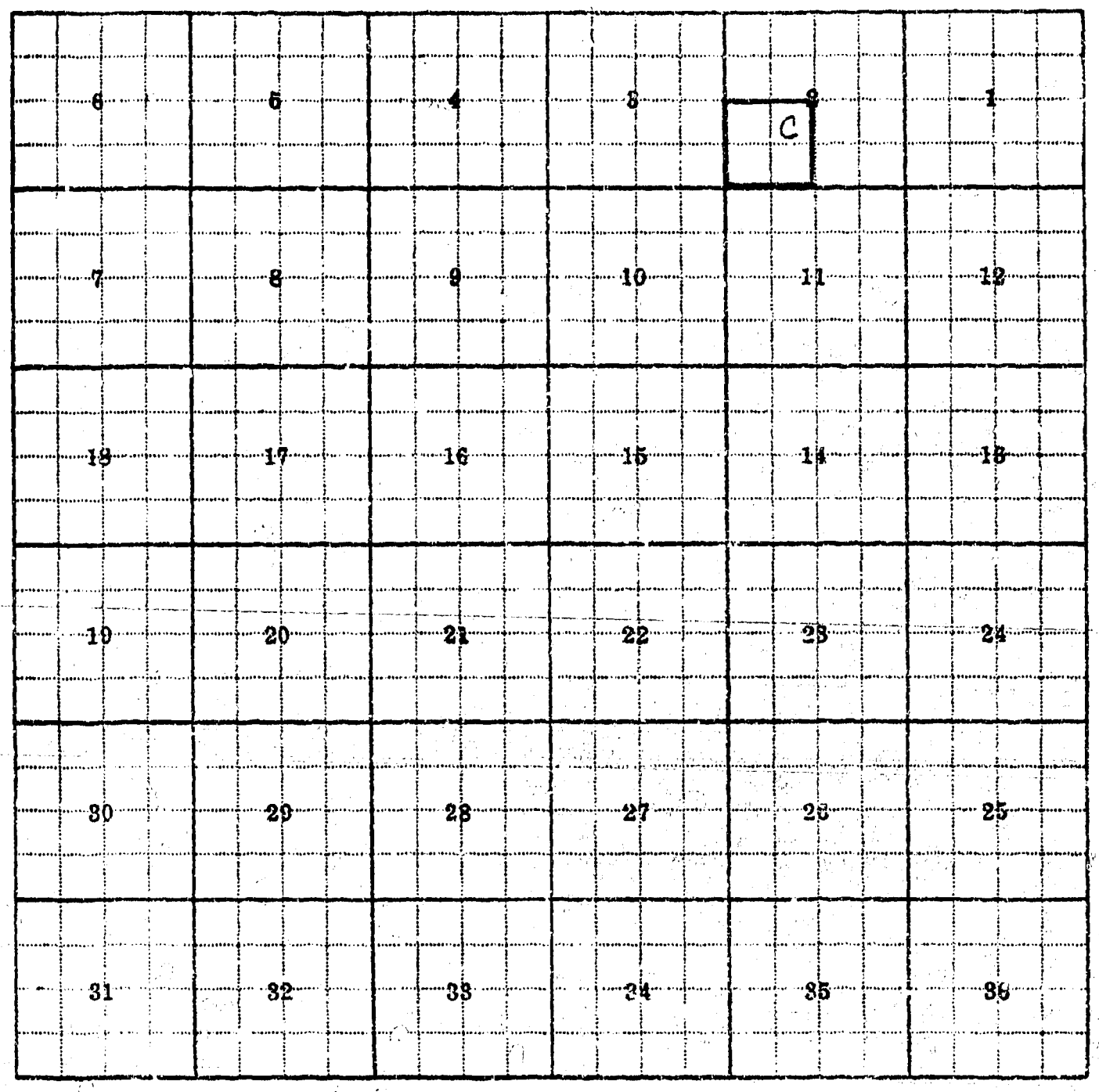


Land Ownership 2-C

F-1-A--5M--1-62--7448

STATE OF MONTANA
STATE ENGINEERS OFFICE
Water Resources Survey

T. 1N R. 1E Plat No. 26

Photo No. 1-21

County Gallatin

Farm Checked: Date 8-6-52

By Dave Boulliot

Address

Legal Land Owner John A. Lane, et al

Address Three Forks

Operator Tom Lane

Water is delivered by:— x1. Private System; 2. Ditch Company; 3. State Project; 4. Federal Project; 5. Irrigation District

| App. No. Decree No. | NAME OF APPROPRIATOR TO WHOM DECREED | NAME OF STREAM | Date App. Date Priority | Miner's Inches | In Use | NAME OF DITCH (Water Delivered By) | No. | R/F | Present Irr. Acres | Irrigable Acres |
|---|---|---|---|---|---|---|---|---|---|---|
| A- 498 | John A. Chater | Jefferson River | 5-22-84 | 3000 | Yes | Upper Jefferson Ditch Co. | 1 | R | 250 | 0 |

NOTE: R—Denotes Regular Irrigation. F—Flood Irrigation.

Adequate Supply: Yes x No Explain Until first of August

Remarks 50" of Herzig, ? Donohue. This is all Herzig could tell me. Lane doesn't know either.

River Basin Missouri

Information From:

Tom Lane

Also in: Plat No. Twp. Rge. | Plat No. Twp. Rge. | Plat No. Twp. Rge.
Plat No. Twp. Rge. | Plat No. Twp. Rge. | Plat No. Twp. Rge.

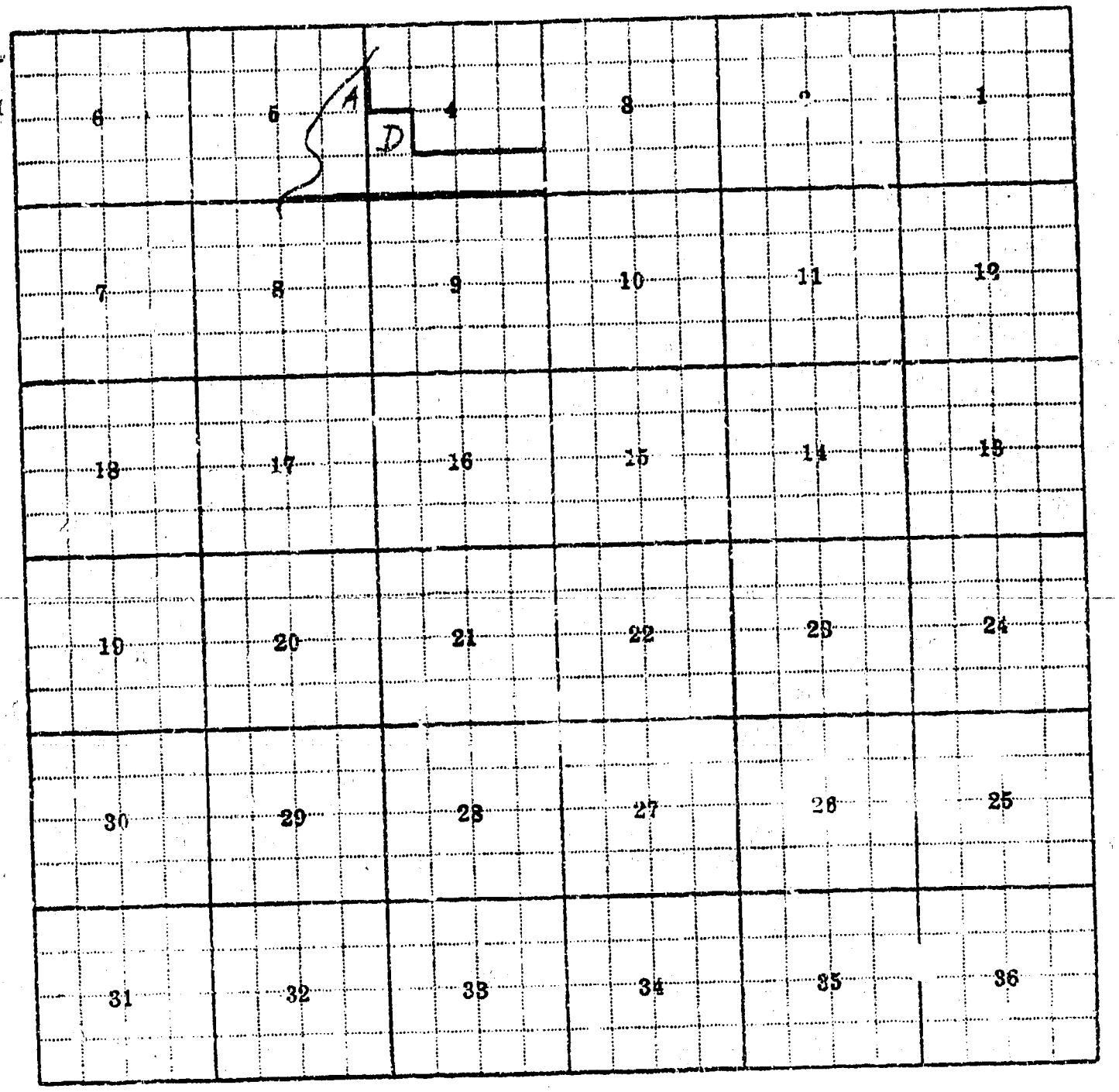


Land Ownership 4-D, 5-A

F-1-A—5M—1-62—7448

T. 1N R. 1E Plat No. 26

Photo No. J-21

County Gallatin

Farm Checked: Date 5-20-52

By Dave Fouliot

Address

Legal Land Owner John, Wm. & M. L. Lane (Leo J. Lane)

Address Three Forks

Operator Mike Lane

Water is delivered by:— x1. Private System; 2. Ditch Company; 3. State Project; 4. Federal Project; 5. Irrigation District

STATE OF MONTANA
STATE ENGINEERS OFFICE
Water Resources Survey

| App. No. Decree No. | NAME OF APPROPRIATOR TO WHOM DECREED | NAME OF STREAM | Date App. Date Priority | Miner's Inches | In Use | NAME OF DITCH (Water Delivered By) | No. | R/F | Present Irr. Acres | Irrigable Acres |
|---|---|---|---|---|---|---|---|---|---|---|
| A- 498 | John Chaters | Jefferson River | 5-22-84 | 5000 | Yes | Upper Jefferson Ditch | 1 | R | 170 | 0 |
| A- 502 | | Jefferson River | | | | Lower Jefferson Ditch | 1 | R | 0 | 25 |

NOTE: R—Denotes Regular Irrigation. F—Flood Irrigation.

Adequate Supply: Yes x No Explain Until first of August

Remarks Eight users - none have any specified amount of water x. Mike Lane, Tom Lane, M. Kochler, Jim Lane and Mongold on lower lateral.

River Basin Missouri

Information From: Mike Lane

Also in: Plat No. Twp. Rge. Plat No. Twp. Rge. Plat No. Twp. Rge.
Plat No. Twp. Rge. Plat No. Twp. Rge. Plat No. Twp. Rge.

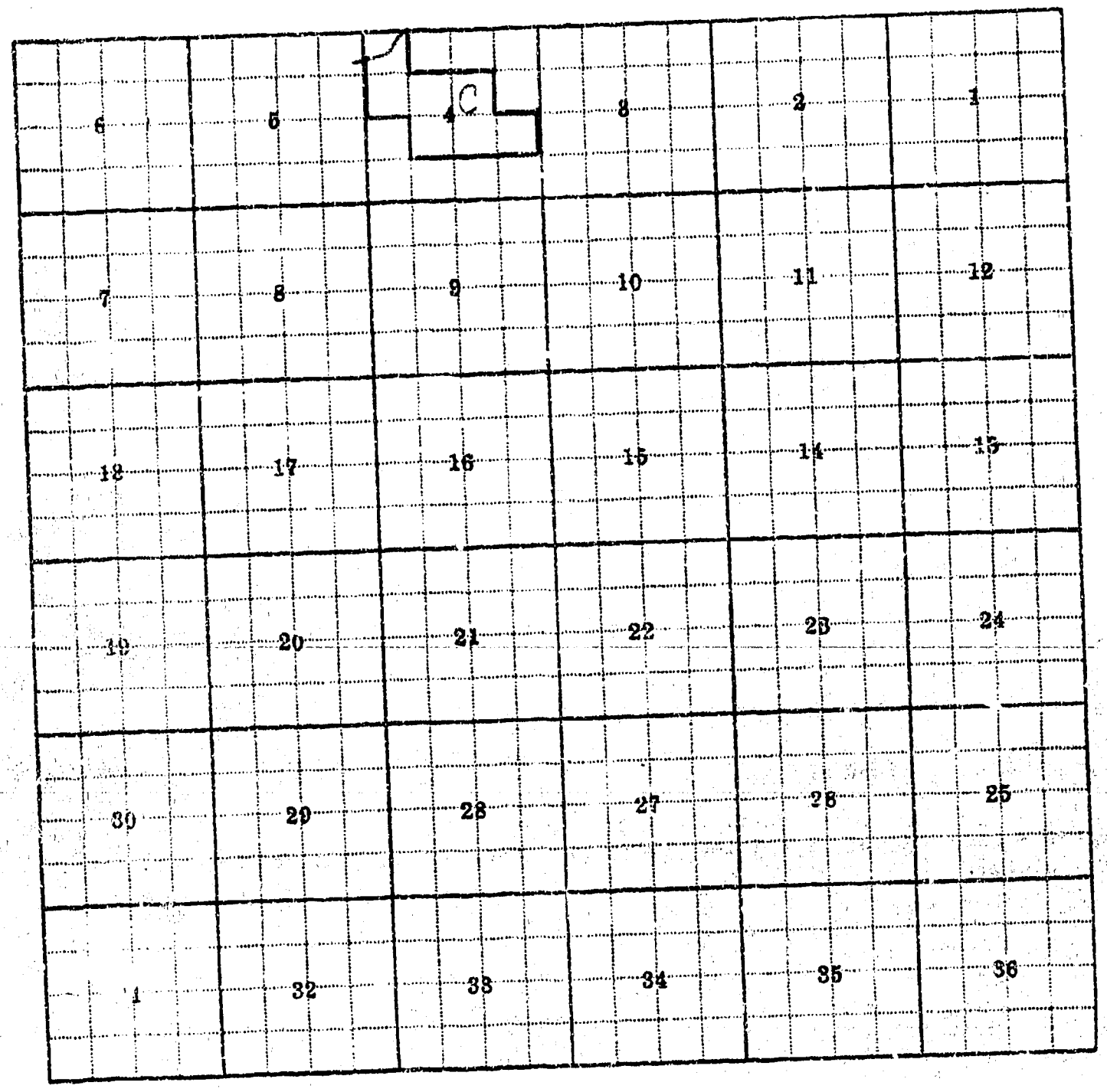


Land Ownership 4-C

1-1-A--5M--1-62--7448

County Gallatin

Farm Checked: Date 5-13-52

By Hans Bille & Dave Pouliot

**STATE OF MONTANA**
**STATE ENGINEERS OFFICE**
**Water Resources Survey**

T. 1N R. 1E Plat No. 26

Photo No. J-21

Legal Land Owner G. R. Lane (Leo J. Lane) Address Three Forks

Operator Address

Water is delivered by:— X1. Private System; 2. Ditch Company; 3. State Project; 4. Federal Project; 5. Irrigation District

| App. No. Decree No. | NAME OF APPROPRIATOR TO WHOM DECREED | NAME OF STREAM | Date App. Date Priority | Miner's Inches | In Use | NAME OF DITCH (Water Delivered By) | No. | R/F | Present Irr. Acres | Irrigable Acres |
|---|---|---|---|---|---|---|---|---|---|---|
| A- 502 | C.W. Haskins & Michael Lane | Jefferson River | 10-21-82 | 2000 | Yes | Lower Jefferson Ditch Co. | 1 | R | 75 | 5 |

**NOTE: R—Denotes Regular Irrigation. F—Flood Irrigation.**

Adequate Supply: Yes X No Explain

Remarks Has 200" of A-502

River Basin Missouri

| Also in: Plat No. 18 Twp. 2N Rge. 1E | Plat No. Twp. Rge. | Plat No. Twp. Rge. |
|---|---|---|
| Plat No. Twp. Rge. | Plat No. Twp. Rge. | Plat No. Twp. Rge. |

Information From:

R. Lane




Land Ownership 4-B

F-1-A--5M—1-62--7448

County Gallatin

Farm Checked: Date 5-22-53

By Dave Pouliot

STATE OF MONTANA
STATE ENGINEERS OFFICE
Water Resources Survey

T 1N R 1E Plat No. 26

Photo No. J-21

Legal Land Owner Samuel Lane Address

Operator Address

Water is delivered by:— X1. Private System; 2. Ditch Company; 3. State Project; 4. Federal Project; 5 Irrigation District

| App. No. Decree No. | NAME OF APPROPRIATOR TO WHOM DECREED | NAME OF STREAM | Date App. Date Priority | Miner's Inches | In Use | NAME OF DITCH (Water Delivered By) | No. | R/F | Present Irr. Acres | Irrigable Acres |
|---|---|---|---|---|---|---|---|---|---|---|
| None | | Jefferson River | | | | No irrigation. Lower Jefferson Ditch runs thru this land but no right for this land | | | | |
| | | | | | | Lower Jefferson Ditch | 1 | R | 0 | 200 |

NOTE: R—Denotes Regular Irrigation. F—Flood Irrigation.

Adequate Supply: Yes No Explain

Remarks

River Basin Missouri

Also in: Plat No. Twp. Rge. | Plat No. Twp. Rge. | Plat No. Twp. Rge.
Plat No. Twp. Rge. | Plat No. Twp. Rge. | Plat No. Twp. Rge.

Information From:
John Lane