6	5	4	C / 3	2	1
7	8	9	10	11	12
18	17	16	15	14	13
19	20	21	22	23	24
30	29	28	27	[illegible]	25
31	32	33	34	35	36

Land Ownership 3-C

F-1-A--5M--1-62--7448

County Gallatin

Farm Checked: Date 6-11-52

By Dave Poulliot

STATE OF MONTANA
STATE ENGINEERS OFFICE
Water Resources Survey

T. 1N R. 1E Plat No. 26

Photo No. 1-25

Tract N on Special Plat

Legal Land Owner O.W. Mack Address Willow Creek

Operator Address

Water is delivered by:— X1. Private System; 2. Ditch Company; 3. State Project; 4. Federal Project; 5. Irrigation District

App. No. Decree No.	NAME OF APPROPRIATOR TO WHOM DECREED	NAME OF STREAM	Date App. Date Priority	Miner's Inches	In Use	NAME OF DITCH (Water Delivered By)	No.	R/F	Present Irr. Acres	Irrigable Acres
D- 713	Waldo C. Archer	Willow Creek	1865	5	Yes)	(Hankinson & Smart	1	R	45	0
D- 769	Wm. E. Yong	Willow Creek	1866	25	Yes)	(				
	Deed Book 76, page 346)									
	Deed Book 91, page 158)	for D-713 and D-769								
	Deed Book 78, page 365)									

NOTE: R—Denotes Regular Irrigation. F—Flood Irrigation.

Adequate Supply: Yes X No Explain

Remarks

River Basin Missouri

Also in: Plat No. Twp Rge.	Plat No. Twp. Rge.	Plat No. Twp. Rge.
Plat No. Twp. Rge.	Plat No. Twp. Rge.	Plat No. Twp. Rge.

Information From:
Mrs. O. W. Mack

6	5	4	3	2	1
7	8	9	10	11	12
18	17	16	15	14	13
19	20	21	22	23	24
30	29	28	27	26	25
31	32	33	34	35	36

Land Ownership Section (Tract N on Special Plat)
19

F-1-A--5M—1-62--7448

County Gallatin

Farm Checked: Date 6-6-52

By Dave Poulliot & Burnell

STATE OF MONTANA
STATE ENGINEERS OFFICE
Water Resources Survey

T. 1N. R. 1E. Plat No. 26

Photo No. I-25

Legal Land Owner J. J. McCullough Address

Operator W. H. Rafferty Address Willow Creek

Water is delivered by:— 1. Private System; 2. Ditch Company; 3. State Project; 4. Federal Project; 5. Irrigation District

App. No. Decree No.	NAME OF APPROPRIATOR TO WHOM DECREED	NAME OF STREAM	Date App. Date Priority	Miner's Inches	In Use	NAME OF DITCH (Water Delivered By)	No.	R/F	Present Irr. Acres	Irrigable Acres
A- 982	State Water Consv. Bd.	Willow Creek	8-20-35	All	Yes	Green Ditch	1-3	R	35	0

NOTE: R—Denotes Regular Irrigation. F—Flood Irrigation.

Adequate Supply: Yes X No Explain

Remarks Buys 75 A.F.

River Basin Missouri

Also in: Plat No. Twp. Rge. | Plat No. Twp. Rge. | Plat No. Twp. Rge.
Plat No. Twp. Rge. | Plat No. Twp. Rge. | Plat No. Twp. Rge.

Information From:
W.H. Rafferty

6	5	4	3	2	1
7	8	9	10	11	12
18	17	16	15	14	13
19	20	21	22	23	24
30	29	28	27	26	25
31	32	33	34	35	36

Land Ownership 19-X (See Special Plat)

F-1-A--5M--1-62--7418

County Gallatin

Farm Checked: Date 6-3-52

By Dave Fouliot & Burnell

STATE OF MONTANA
STATE ENGINEERS OFFICE
Water Resources Survey

T 1N R 1E Plat No. 26

Photo No. 1-25

Legal Land Owner Sol Miller Address Willow Creek

Operator Address

Water is delivered by:— x1. Private System; 2. Ditch Company; x3. State Project; 4. Federal Project; 5. Irrigation District

App. No. Decree No.	NAME OF APPROPRIATOR TO WHOM DECREED	NAME OF STREAM	Date App. Date Priority	Miner's Inches	In Use	NAME OF DITCH (Water Delivered By)	No.	R/F	Present Irr. Acres	Irrigable Acres
A- 982	State Water Consv. Bd.	Willow Creek	8-20-35	All	Yes	Lane-Cooper-Miller	1-3	R	11	12

NOTE: R—Denotes Regular Irrigation. F—Flood Irrigation.

Adequate Supply: Yes x No Explain

Remarks Buys 150 A.F., W.C. W. U. A.

River Basin Missouri

Also in: Plat No. Twp. Rge.	Plat No. Twp. Rge.	Plat No. Twp. Rge.
Plat No. Twp. Rge.	Plat No. Twp. Rge.	Plat No. Twp. Rge.

Information From:

Sol Miller

6	5	4	3	2	1
7	8	9	10	11	12
18	17	16	15	14	13
19	20	21	22	23	24
30	29	28	27	26	25
31	32	33	34	35	36

Land Ownership 31-D

F-1-A—5M—1-62—7448

County Gallatin

Farm Checked: Date 5-22-52

By Dave Pouliot

STATE OF MONTANA
STATE ENGINEERS OFFICE
Water Resources Survey

T. 1N. R. 1E. Plat No. 26

Photo No. J-21

Legal Land Owner G.T. & J. F. Mongold Address

Operator Address

Water is delivered by:— K Private System; 2. Ditch Company; 3. State Project; 4. Federal Project; 5. Irrigation District

App. No. Decree No.	NAME OF APPROPRIATOR TO WHOM DECREED	NAME OF STREAM	Date App. Date Priority	Miner's Inches	In Use	NAME OF DITCH (Water Delivered By)	No.	R/F	Present Irr. Acres	Irrigable Acres
A- 498	John Shater	Jefferson River	5-22-84	5000	Yes-pt	Upper Jefferson D. Co. (Irish Slough)	1		0	315
D- 741	Thomas Mongold	Willow Creek	1867	20"	Yes)	Lower Willow Cr. Ditch	1		60	0
			1872	10"	Yes)					
A-1291	Hessel Schuringa	Drainage Ditch	1-27-21	160	Yes					
	Deed Book 85, page 134 for D-741									

NOTE: R—Denotes Regular Irrigation. F—Flood Irrigation.

Adequate Supply: Yes x No Explain

Remarks Miscellaneous Book 4, Page 194 - 6/3/89

River Basin Missouri

Also in: Plat No. Twp. Rge.	Plat No. Twp. Rge.	Plat No. Twp. Rge.
Plat No. Twp. Rge.	Plat No. Twp. Rge.	Plat No. Twp. Rge.

Information From:

G.F. Mongold

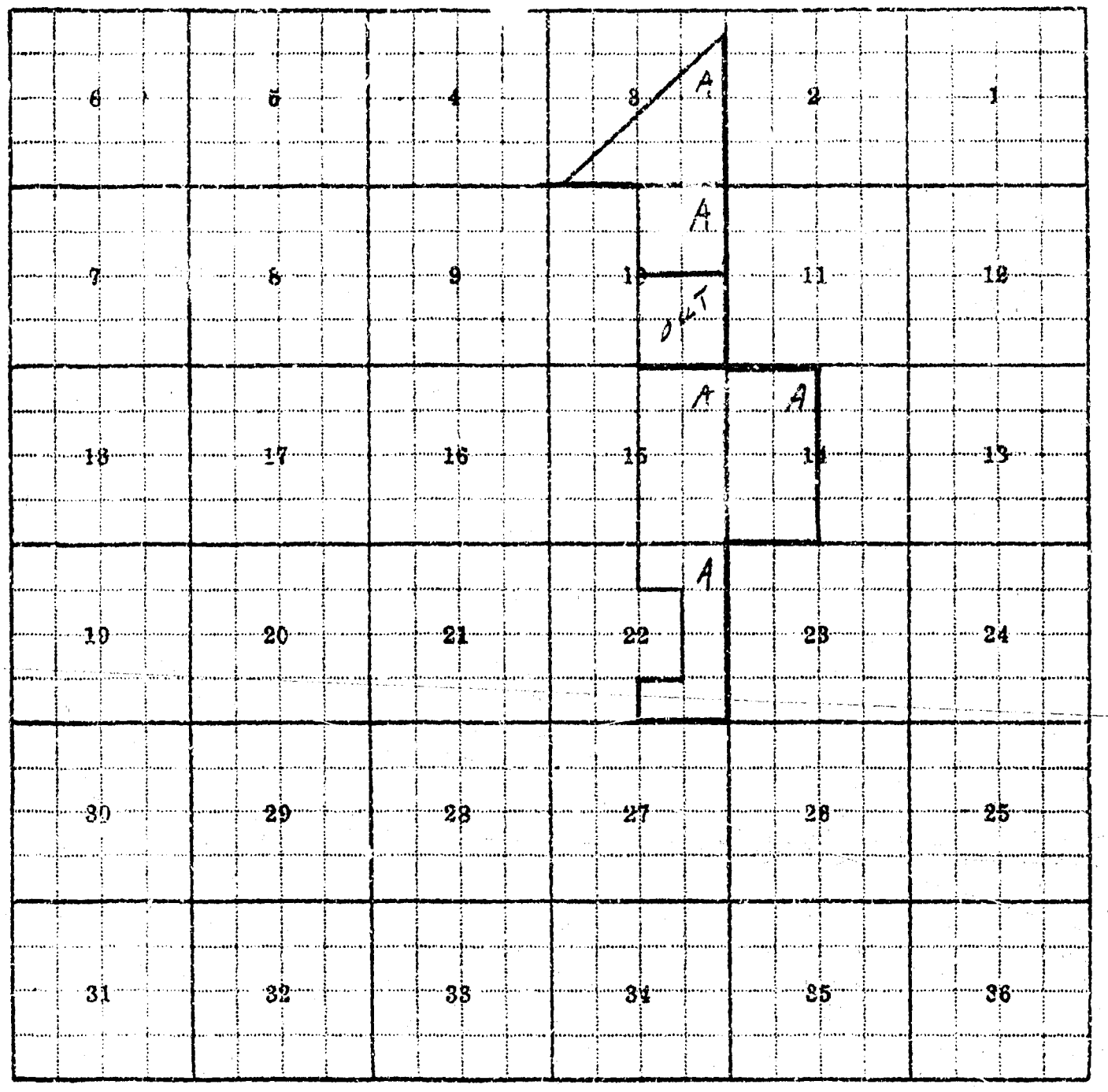

Land Ownership 3-A, 10-A, 14-A, 15-A, 22-A

F-1-A—5M—1-62—7446

County Gallatin

Farm Checked: Date 1-29-53

By Dave Fouliot

STATE OF MONTANA
STATE ENGINEERS OFFICE
Water Resources Survey

T 1N R 1E Plat No. 26

Photo No. 1-25

Legal Land Owner Mount Green Cemetary Address Willow Creek

Operator Address

Water is delivered by:— x 1. Private System; 2. Ditch Company; 3. State Project; 4. Federal Project; 5. Irrigation District

App. No. Decree No.	NAME OF APPROPRIATOR TO WHOM DECREED	NAME OF STREAM	Date App. Date Priority	Miner's Inches	In Use	NAME OF DITCH (Water Delivered By)	No.	R/F	Present Irr. Acres	Irrigable Acres
D- 731	Melissa Green	Willow Creek	1865	5	Yes	Kent-Woodward	1	R	3	0
	Deed book 66, page 248	for D-731								

NOTE: R—Denotes Regular Irrigation. F—Flood Irrigation.

Adequate Supply: Yes No Explain.

Remarks

River Basin Missouri

Also in: Plat No. Twp. Rge.	Plat No. Twp. Rge.	Plat No. Twp. Rge.
Plat No. Twp. Rge.	Plat No. Twp. Rge.	Plat No. Twp. Rge.

Information From:

6	5	4	3	2	1
7	8	9	10	11	12
18	17	16	15	14	13
19	20	21	22	23	24
30	29	28	27	26	25
31	32	33	34	35	36

Tract 7

Land Ownership Section 19 (Tract 7, special plat)

1-1-A—5M--1-62--7448

County Gallatin

Farm Checked: Date 5-22-52

By Dave Fouliot & Burnell

STATE OF MONTANA
STATE ENGINEERS OFFICE
Water Resources Survey

T. 1N. R 1E. Plat No. 26

Photo No. J-21, 1-25

Legal Land Owner Charles Murray Address Three Forks

Operator Address

Water is delivered by:— x 1. Private System; 2. Ditch Company; 3. State Project; 4. Federal Project; 5. Irrigation District

App. No. Decree No.	NAME OF APPROPRIATOR TO WHOM DECREED	NAME OF STREAM	Date App. Date Priority	Miner's Inches	In Use	NAME OF DITCH (Water Delivered By)	No.	R/F	Present Irr. Acres	Irrigable Acres
D- 751	Mary Murray	Willow Creek	1866	80	Yes)	Lower Willow Creek	1	R	25	15
			1864	25	Yes)					

NOTE: R—Denotes Regular Irrigation. F—Flood Irrigation.

Adequate Supply: Yes x No Explain

Remarks

River Basin Missouri

Also in: Plat No. Twp. Rge. | Plat No. Twp. Rge. | Plat No. Twp. Rge.
Plat No. Twp. Rge. | Plat No. Twp. Rge. | Plat No. Twp. Rge.

Information From:
John Murray

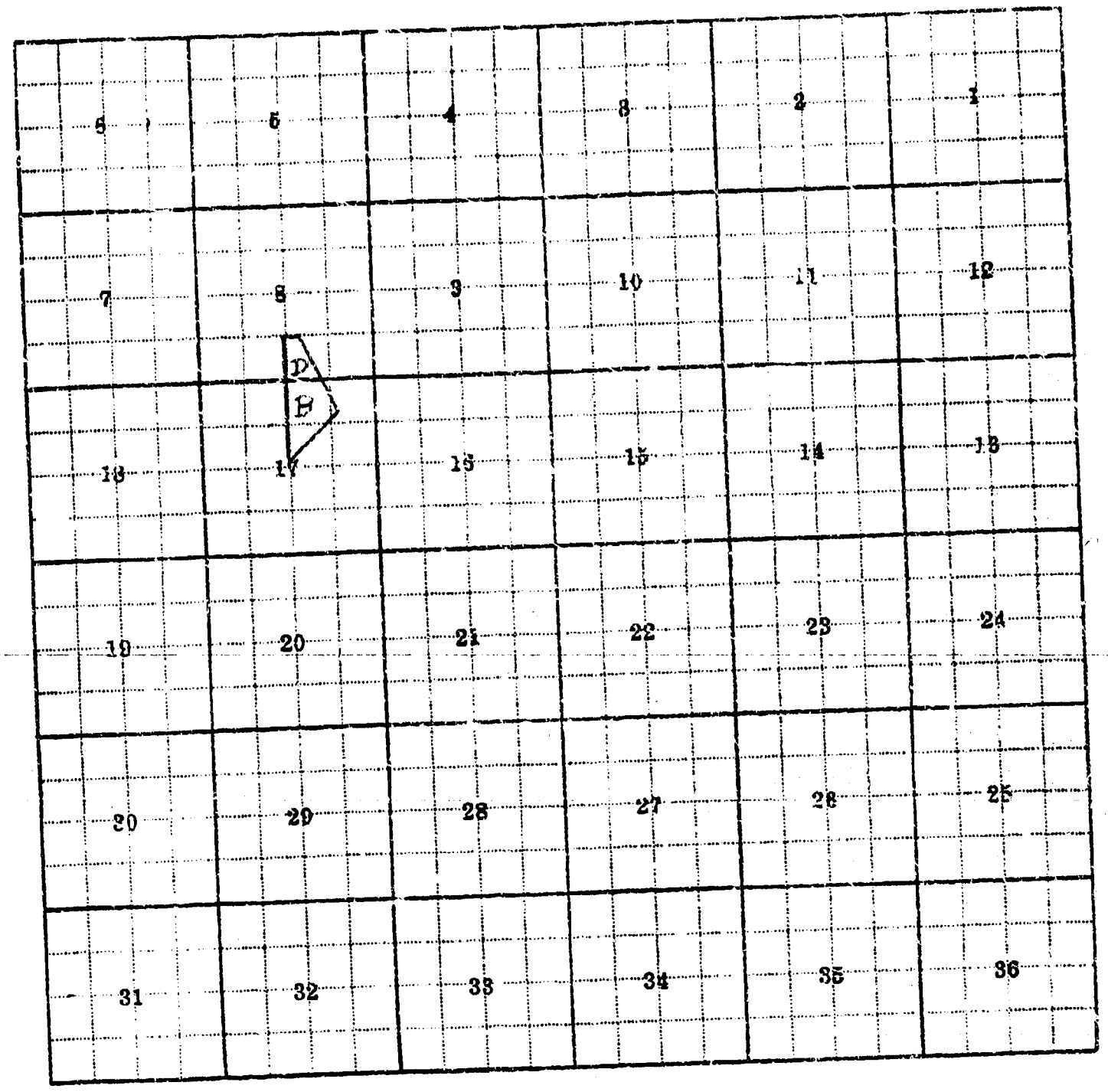

Land Ownership 8-D, 17-E

F-1-A--5M—1-62--7448

County Gallatin

Farm Checked: Date 5-22-52

By Dave Fouliot & Burnell

STATE OF MONTANA
STATE ENGINEERS OFFICE
Water Resources Survey

T 1N R 1E Plat No. 26

Photo No. J-21, 1-25

Legal Land Owner Charles & John Murray Address Three Forks

Operator Address

Water is delivered by:— ×1. Private System; 2. Ditch Company; 3. State Project; 4 Federal Project; 5. Irrigation District

App. No. Decree No.	NAME OF APPROPRIATOR TO WHOM DECREED	NAME OF STREAM	Date App. Date Priority	Miner's Inches	In Use	NAME OF DITCH (Water Delivered By)	No.	R/F	Present Irr. Acres	Irrigable Acres
D- 751	Mary Murrey	Willow Creek	1866	80	Yes)	Lower Willow Cr.Ditch	1	R	80	30
			1864	25	Yes)					

NOTE: R—Denotes Regular Irrigation. F—Flood Irrigation.

Adequate Supply: Yes X No Explain

Remarks

River Basin Missouri

Also in: Plat No.	Twp.	Rge.	Plat No.	Twp.	Rge.	Plat No.	Twp.	Rge.
Plat No.	Twp.	Rge.	Plat No.	Twp.	Rge.	Plat No.	Twp.	Rge.

Information From:
John Murray

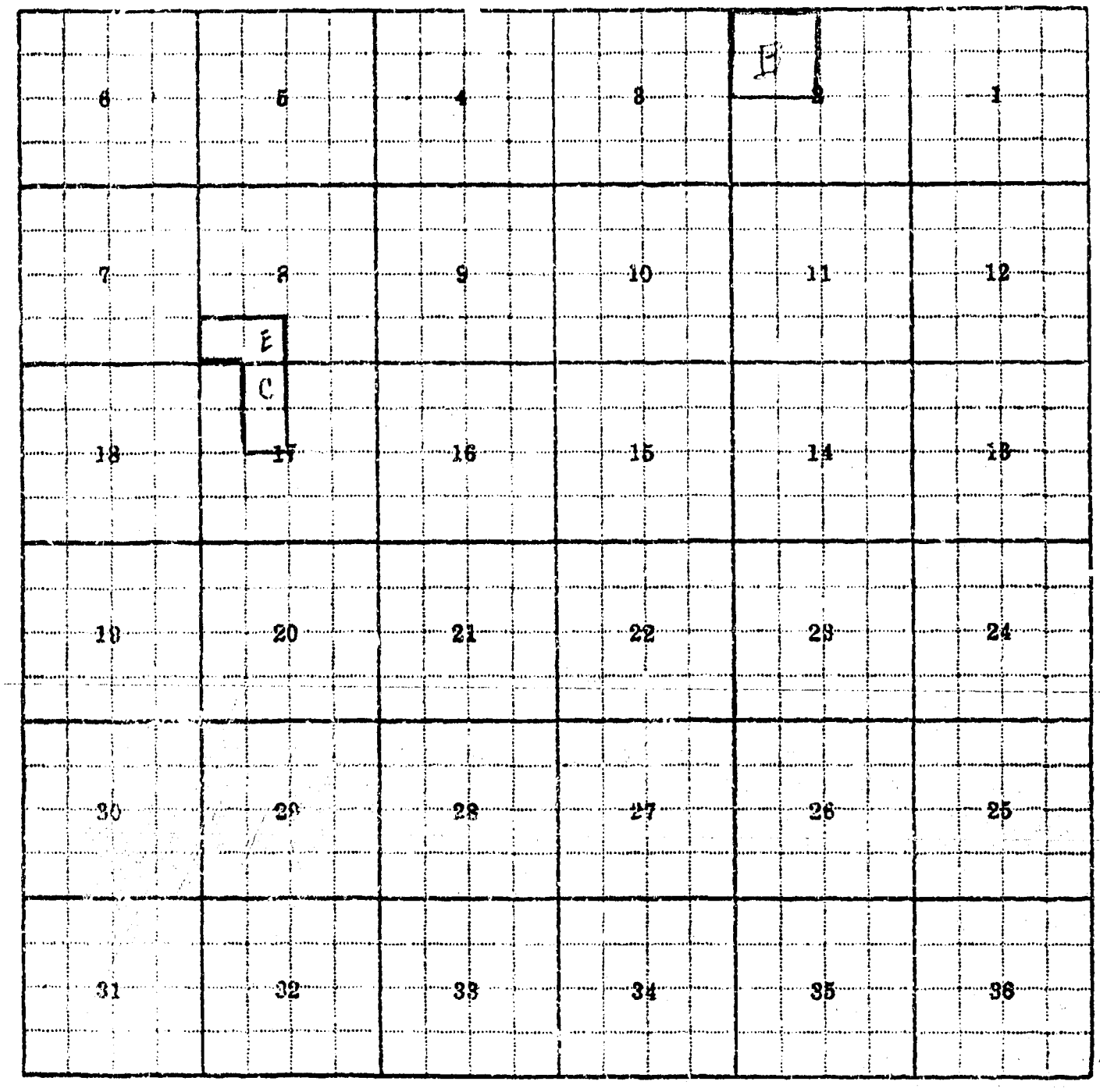

Land Ownership 2 R - 8-E, 17-C

F-1-A--5M--1-62--7448

County Gallatin

Farm Checked: Date 5-22-52

By Dave Foulint & Burnell

Legal Land Owner Charley Parker

Operator

Water is delivered by — x 1. Private System; 2. Ditch Company; 3. State Project; 4. Federal Project; 5. Irrigation District

STATE OF MONTANA
STATE ENGINEERS OFFICE
Water Resources Survey

T 1N R 1E Plat No. 26

Photo No. J-21

Address Willow Creek

Address

App. No. Decree No.	NAME OF APPROPRIATOR TO WHOM DECREED	NAME OF STREAM	Date App. Date Priority	Miner's Inches	In Use	NAME OF DITCH (Water Delivered By)	No.	R/F	Present Irr. Acres	Irrigable Acres
D- 746	Clark Maudlin	Willow Creek	1866	37½	Yes	Lower Irish Slough D.	1-3	R	50	0
A-1024	Thos. Dunn	Dry Hollow Springs	7- 2-84	500	No					
A- 892	State Water Consv. Bd.	Willow Creek	8-20-35	All	Yes					
	(Buys 50"(?A.F.) from WCWUA used in same ditch		(O.W.Capps))							
	Deed Book 95, page 468 for D-746									

NOTE: R—Denotes Regular Irrigation. F—Flood Irrigation.

Adequate Supply: Yes x No Explain

Remarks Water bought from W.C.W.U.A. carried in Lower Irish Slough Ditch. 50 A.F.

River Basin Missouri

Information From:

Mrs. C. Parker

Also in: Plat No. Twp. Rge. | Plat No. Twp. Rge. | Plat No. Twp. Rge.
Plat No. Twp. Rge. | Plat No. Twp. Rge. | Plat No. Twp. Rge.

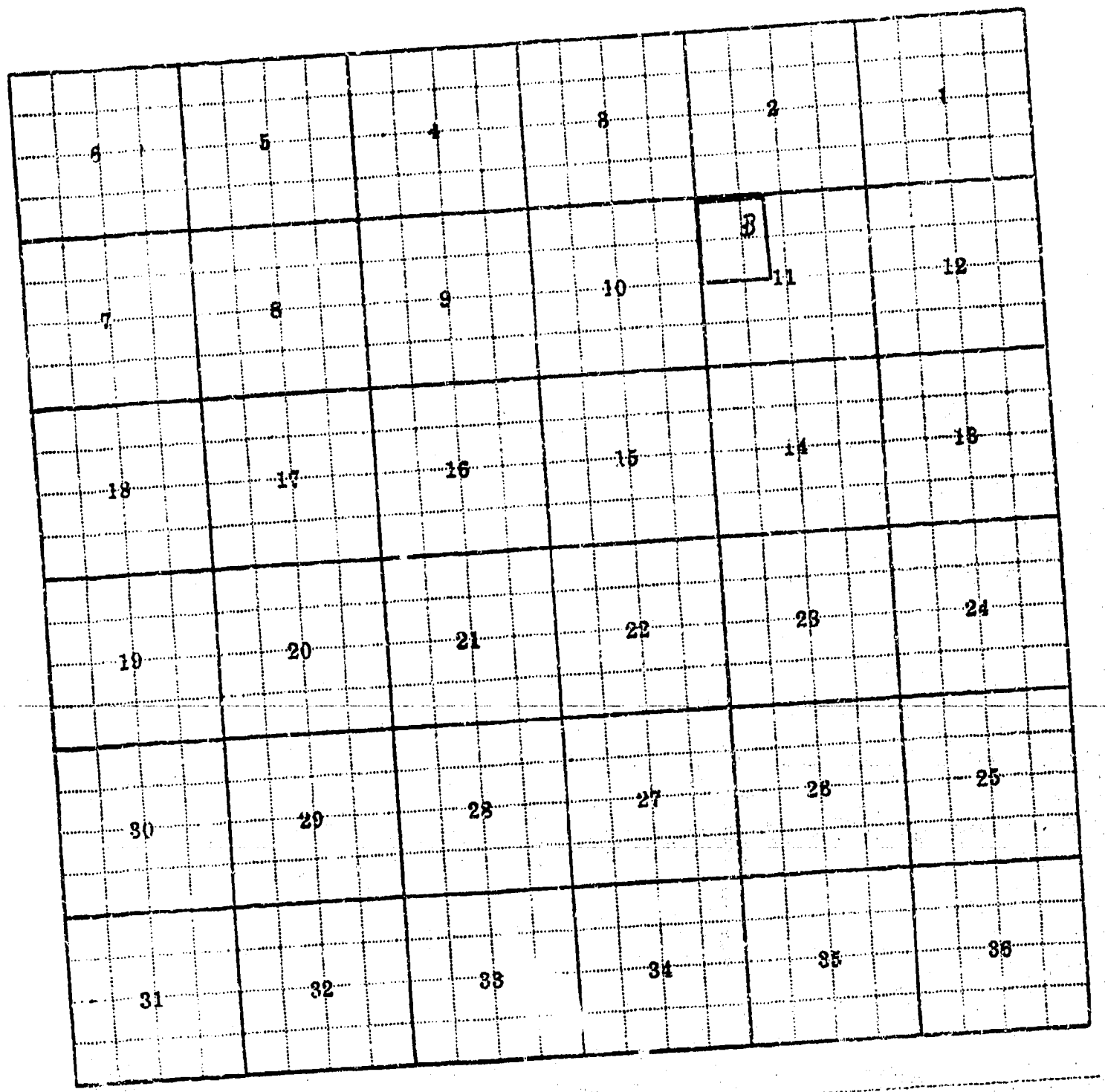

Land Ownership 11-B

F-1-A—5M—1-62—7448

County Gallatin

Farm Checked: Date 6-11-52

By Dave Foulint

STATE OF MONTANA
STATE ENGINEERS OFFICE
Water Resources Survey

T 1N R 1E Plat No. 26

Photo No. 1-25

Legal Land Owner Jesse M. Parker Address Willow Creek

Operator Address

Water is delivered by:— x1. Private System; 2. Ditch Company; x3. State Project; 4. Federal Project; 5. Irrigation Disirict

App. No. Decree No.	NAME OF APPROPRIATOR TO WHOM DECREED	NAME OF STREAM	Date App. Date Priority	Miner's Inches	In Use	NAME OF DITCH (Water Delivered By)	No.	R/F	Present Irr. Acres	Irrigable Acres
A- 982	State Water Consv. Bd.	Willow Creek	8-20-35	All	Yes	Town Ditch	1-3	R	10	0

NOTE: R—Denotes Regular Irrigation. F—Flood Irrigation.

Adequate Supply: Yes x No Explain

Remarks Tract 19-E, Special Plat. Buys 20 A.F. - W.C.W.U.A.

River Basin Missouri

Also in: Plat No. Twp. Rge. | Plat No. Twp. Rge. | Plat No. Twp. Rge.
Plat No. Twp. Rge. | Plat No. Twp. Rge. | Plat No. Twp. Rge.

Informat' From:

At ok



Land Ownership 19 (Special plat - "P")

F-1-A—5M—1-62—7448

County Gallatin

Farm Checked: Date 5-22-52

By Dave Pouliot & Burnell

STATE OF MONTANA
STATE ENGINEERS OFFICE
Water Resources Survey

T. 1N R. 1E Plat No. 26

Photo No. 1-25

Legal Land Owner James R. Peterson Address Willow Creek

Operator Address

Water is delivered by:— X1. Private System; 2. Ditch Company; 3. State Project; 4. Federal Project; 5. Irrigation District

App. No. Decree No.	NAME OF APPROPRIATOR TO WHOM DECREED	NAME OF STREAM	Date App. Date Priority	Miner's Inches	In Use	NAME OF DITCH (Water Delivered By)	No.	R/F	Present Irr. Acres	Irrigable Acres
D- 755	Andrew & Jas.Peterson	Willow Creek	1868	50	Yes	Walbert Ditch	1	R	75	0
			1872	25	Yes					

NOTE: R—Denotes Regular Irrigation. F—Flood Irrigation.

Adequate Supply: Yes X No Explain

Remarks

River Basin Missouri

Also in: Plat No. Twp. Rge.	Plat No. Twp. Rge.	Plat No. Twp. Rge.
Plat No. Twp. Rge.	Plat No. Twp. Rge.	Plat No. Twp. Rge.

Information From:
Art Cook



Land Ownership 30-P (See Special Plat)

F-1-A—5M—1-62—7448

County Gallatin

Farm Checked: Date 6-5-52

By Dave Touliot & Burnell

STATE OF MONTANA
STATE ENGINEERS OFFICE
Water Resources Survey

T. 1N R. 1E Plat No. 26

Photo No. 1-25

Legal Land Owner R. S. Pike Address Willow Creek

Operator Address

Water is delivered by:— x1. Private System; 2. Ditch Company; 3. State Project; 4. Federal Project; 5. Irrigation District

App. No. Decree No.	NAME OF APPROPRIATOR TO WHOM DECREED	NAME OF STREAM	Date App. Date Priority	Miner's Inches	In Use	NAME OF DITCH (Water Delivered By)	No.	R/F	Present Irr. Acres	Irrigable Acres
D- 723	Geo. Collins	Willow Creek	1899	50	No	Green-Hankinson	1	F	35	0
D- 750	James Murray	Willow Creek	1915	50	No					
	J.S. Smart right?									

NOTE: R—Denotes Regular Irrigation. F—Flood Irrigation.

Adequate Supply: Yes No x Explain Water rights not early enough to be used when Willow Creek is low.

Remarks

River Basin Missouri

Also in: Plat No. Twp. Rge	Plat No. Twp. Rge	Plat No. Twp. Rge
Plat No. Twp. Rge	Plat No. Twp. Rge	Plat No. Twp. Rge

Information From:

Mrs. Pike



Land Ownership 30-H, 30-K

F-1-A—5M—1-62—7448

County Gallatin

Farm Checked. Date 6-3-52

By Dave Foulket & Burnell

STATE OF MONTANA
STATE ENGINEERS OFFICE
Water Resources Survey

T. 1N. R. 1E. Plat No. 26

Photo No. 1-25

Legal Land Owner J. C. Pratt Address

Operator Omar Sallee (buying) Address Willow Creek

Water is delivered by:— x1. Private System; 2. Ditch Company; x 3. State Project; 4. Federal Project 5. Irrigation District

App. No. Decree No.	NAME OF APPROPRIATOR TO WHOM DECREED	NAME OF STREAM	Date App. Date Priority	Miner's Inches	In Use	NAME OF DITCH (Water Delivered By)	No.	R/F	Present Irr. Acres	Irrigable Acres
D- 740	Samuel Lane	Willow Creek	1866	13-1/3	Yes	Lane-Cooper-Miller	1-3	R	45	0
D- 740	Samuel Lane	Willow Creek	1867	20	Yes					
D- 740	Samuel Lane	Willow Creek	1869	33-1/3	Yes					
	Deed Book 85, page 435 for D-740									
D- 763		Willow Creek				Duke Ditch	1-3	R	25	0
D- 763		Willow Creek				Sallee Ditch	1-3	R	0	10

NOTE: R—Denotes Regular Irrigation. F—Flood Irrigation.

Adequate Supply: Yes x No Explain

Remarks

Also buys water from W.C.W.U.A. thru all ditches - 100 A.F.
Sallee buys 115 A.F. - W.C.W.U.A. for land leased by Sallee

River Basin Missouri

Also in: Plat No. Twp. Rge.	Plat No. Twp. Rge.	Plat No. Twp. Rge.
Plat No. Twp. Rge.	Plat No. Twp. Rge.	Plat No. Twp. Rge.

Information From:

Omar Sallee



Land Ownership 30-L (See Special Plat)

F-1-A—5M—1-62—7448

County Gallatin

Farm Checked: Date 6-3-52

By Dave Tolliot

STATE OF MONTANA
STATE ENGINEERS OFFICE
Water Resources Survey

T 1N R 1E Plat No. 26

Photo No. J-21

Legal Land Owner Floyd Schmidtt Address Three Forks

Operator Address

Water is delivered by:—x 1. Private System; 2. Ditch Company; 3. State Project; 4. Federal Project; 5. Irrigation District

App. No. Decree No.	NAME OF APPROPRIATOR TO WHOM DECREED	NAME OF STREAM	Date App. Date Priority	Miner's Inches	In Use	NAME OF DITCH (Water Delivered By)	No.	R/F	Present Irr. Acres	Irrigable Acres
A- 498	John Chater	Jefferson River	5-22-84	5000	Yes part	Upper Jefferson D. Co.	1	R	120	15

NOTE: R—Denotes Regular Irrigation. F—Flood Irrigation.

Adequate Supply: Yes x No Explain

Remarks

D-734 was sold to Jackson at Harrison

River Basin Missouri

Also in: Plat No. Twp. Rge.	Plat No. Twp. Rge.	Plat No. Twp. Rge.
Plat No. Twp. Rge.	Plat No. Twp. Rge.	Plat No. Twp. Rge.

Information From:

Floyd Schmidtt

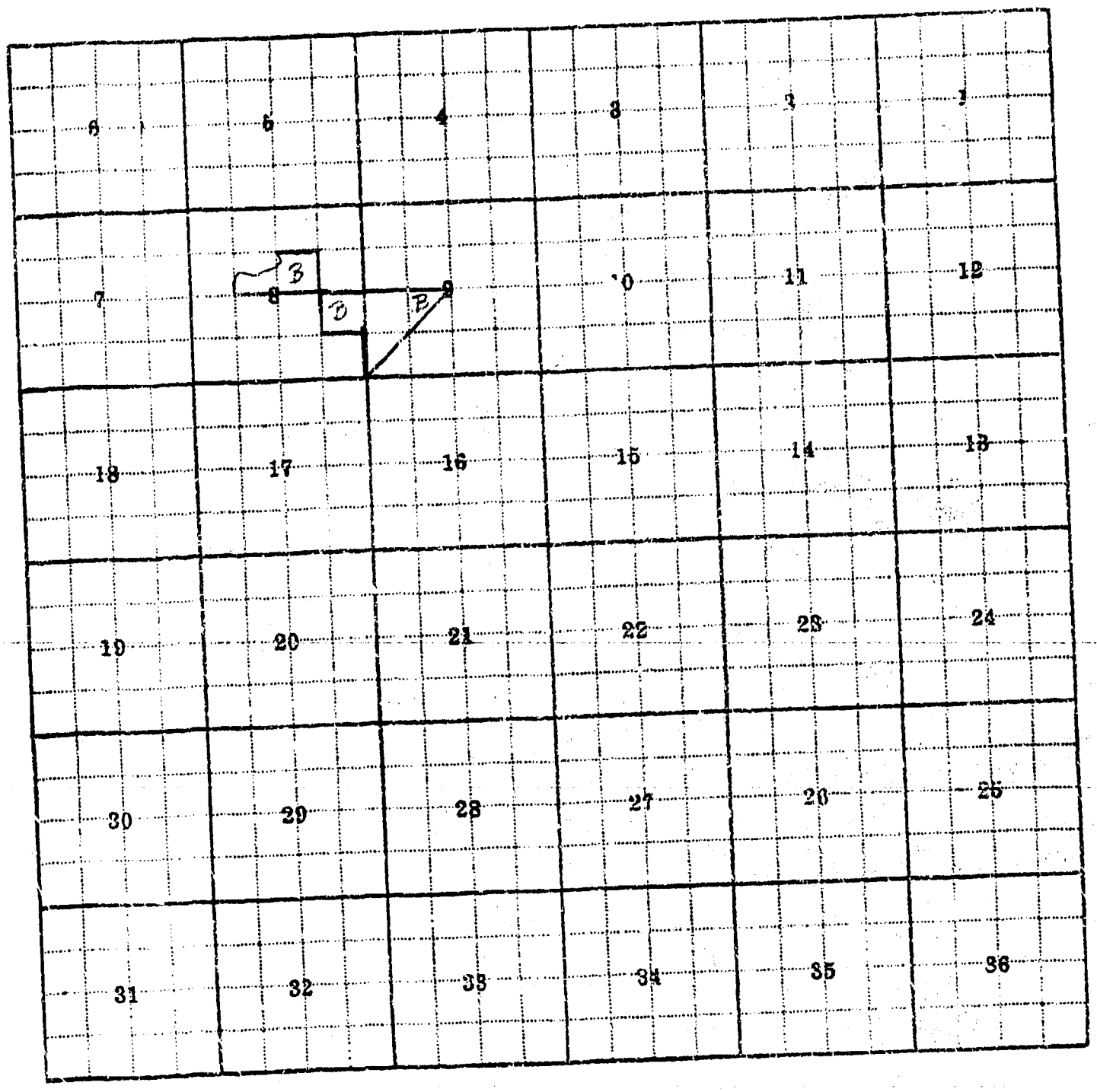

Land Ownership 8-B, 9-B

F-1-A—5M—1-62—7148

County Gallatin

Farm Checked: Date 5-22-52

By Dave Pouliot

STATE OF MONTANA
STATE ENGINEERS OFFICE
Water Resources Survey

T 1N R 1E Plat No. 26

Photo No. J-21

Legal Land Owner Cecelia Tocci Address

Operator Address

Water is delivered by:— X1. Private System; 2. Ditch Company; X3. State Project; 4. Federal Project; 5. Irrigation District

App. No. Decree No.	NAME OF APPROPRIATOR TO WHOM DECREED	NAME OF STREAM	Date App. Date Priority	Miner's Inches	In Use	NAME OF DITCH (Water Delivered By)	No.	R/F	Present Irr. Acres	Irrigable Acres
A- 498	John A. Chater	Jefferson River	5-22-84	5000	Yes	Upper Jefferson D. Co.	1	R	383	36
A- 502	C.W. Haskins, et al	Jefferson River	10-21-82	2000	Yes	Lower Jefferson Ditch				
A-1293	Loren Shaw	Drainage	8-25-26	150	No					
A-1304	Cecelia Tocci	Drain Ditch	6-26-30	150	No					
D- 720	Ed Chase	Willow Creek	1864	12½	Yes-10"	Lower Willow Ck. D.Co.	1-3	R	80	5
			1866	40	Yes					
	NOTE: 2½" held by Loren Shaw, (Madison Co.)									
	Deed Book 71, page 189 for D-720									

NOTE: R—Denotes Regular Irrigation. F—Flood Irrigation.

Adequate Supply: Yes X No Explain

Remarks

100 A.F. - W.C.W.U.A.

River Basin Missouri

Also in: Plat No. Twp. Rge.	Plat No. Twp. Rge.	Plat No. Twp. Rge.
Plat No. Twp. Rge.	Plat No. Twp. Rge.	Plat No. Twp. Rge.

Information From:

Mr. Tocci

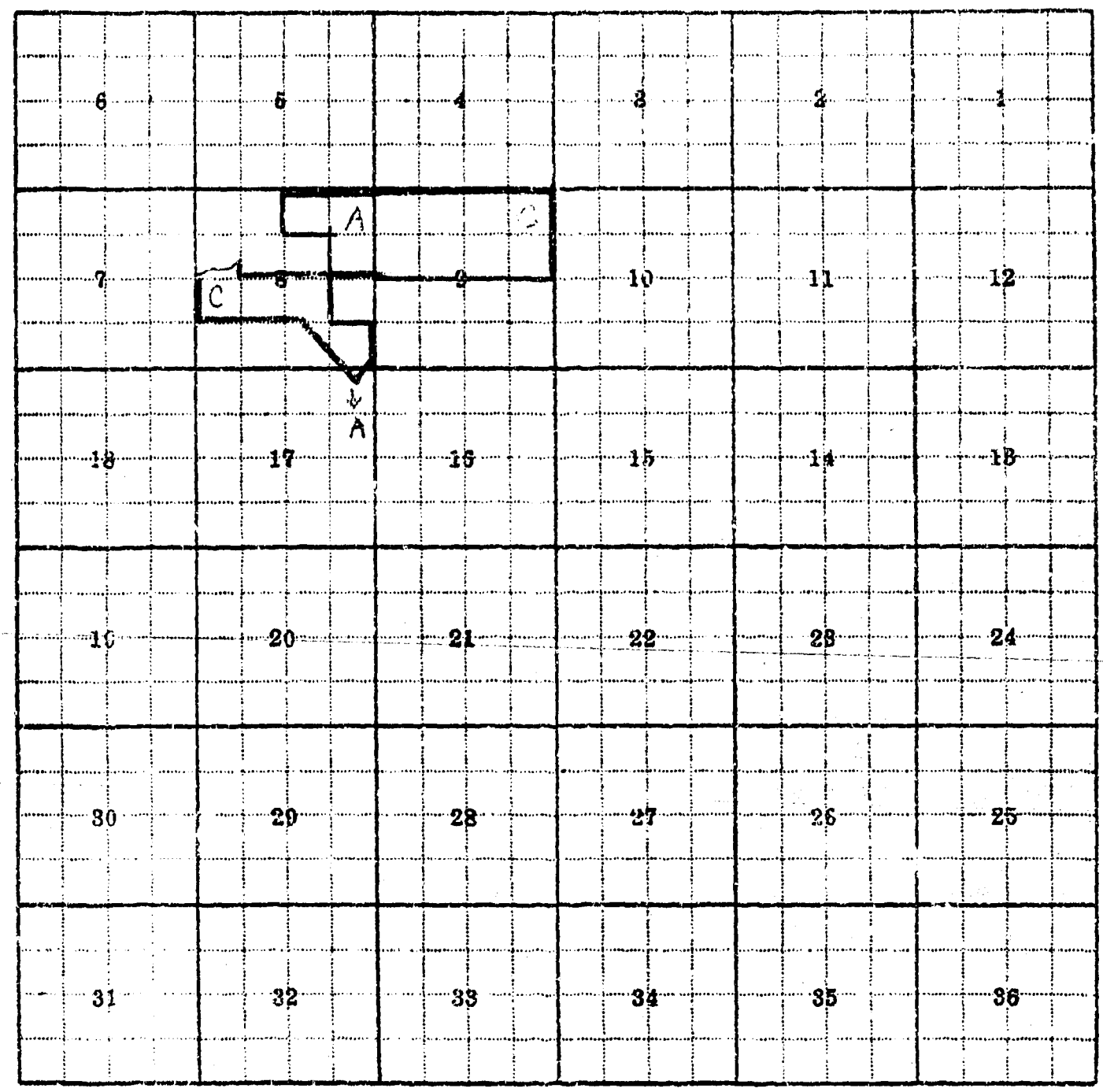

Land Ownership 8-A, 8-C, 9-C, 17-A

F-1-A—5M—1-62—7448

County Gallatin

Farm Checked: Date 6-11-52

By Dave Pouliot

STATE OF MONTANA
STATE ENGINEERS OFFICE
Water Resources Survey

T. 1N R. 1E = Plat No. 26

Photo No. I-25

Legal Land Owner Hugh Woodside Address Willow Creek

Operator Address

Water is delivered by: XX 1. Private System; 2. Ditch Company; 3. State Project; 4. Federal Project; 5. Irrigation District

App. No. Decree No.	NAME OF APPROPRIATOR TO WHOM DECREED	NAME OF STREAM	Date App. Date Priority	Miner's Inches	In Use	NAME OF DITCH (Water Delivered By)	No.	R/F	Present Irr. Acres	Irrigable Acres
A- 982	S.W.C.B. - W.C.W.U.A.	Willow Creek	8-20-35	All	Yes	Smart Ditch	1	R	5	0

NOTE: R—Denotes Regular Irrigation. F—Flood Irrigation.

Adequate Supply: Yes X No. Explain

Remarks

Tracts 3 and B - Special Plat. Buys 20 A.F. - W.C.W.U.A.

River Basin Missouri

Also in: Plat No. Twp. Rge. | Plat No. Twp. Rge. | Plat No. Twp. Rge.
Plat No. Twp. Rge. | Plat No. Twp. Rge. | Plat No. Twp. Rge.

Information From:

6	5	4	3	2	1
7	8	9	10	11	12
18	17	16	15	14	13
19	20	21	22	23	24
30	29	28	27	26	25
31	32	33	34	35	36

Land Ownership Section 19 - (Special plat = 3 and B)

F-1-A--5M--1-62--7448

County Gallatin

Farm Checked: Date 6-4-52

By Dave Fouliot & Burnell

STATE OF MONTANA
STATE ENGINEERS OFFICE
Water Resources Survey

T. 1N R. 1E Plat No. 26

Photo No. 1-25

Legal Land Owner Paul Woodward Address Miles City

Operator Jack Cooper Address Willow Creek

Water is delivered by:— X1. Private System; 2. Ditch Company; X3. State Project; 4. Federal Project; 5. Irrigation District

App. No. Decree No.	NAME OF APPROPRIATOR TO WHOM DECREED	NAME OF STREAM	Date App. Date Priority	Miner's Inches	In Use	NAME OF DITCH (Water Delivered By)	No.	R/F	Present Irr. Acres	Irrigable Acres
A-1312	F. A. Woodward	Willow Creek-Irish Ditch - Waste	1- 5-31	100	Yes	Kent & Woodward Ditch	1-3		100	0
D- 767	Nancy & L. Woodward (Deed Book 76, p.	Willow Creek 209 for D-767)	1867	50	Yes					

NOTE: R—Denotes Regular Irrigation. F—Flood Irrigation.

Adequate Supply: Yes X No Explain

Remarks

100 A.F. - W.C.W.U.A.

River Basin Missouri

Information From:

Jack L. Cooper

Also in: Plat No. Twp. Rge.	Plat No. Twp. Rge.	Plat No. Twp. Rge.
Plat No. Twp. Rge.	Plat No. Twp. Rge.	Plat No. Twp. Rge.

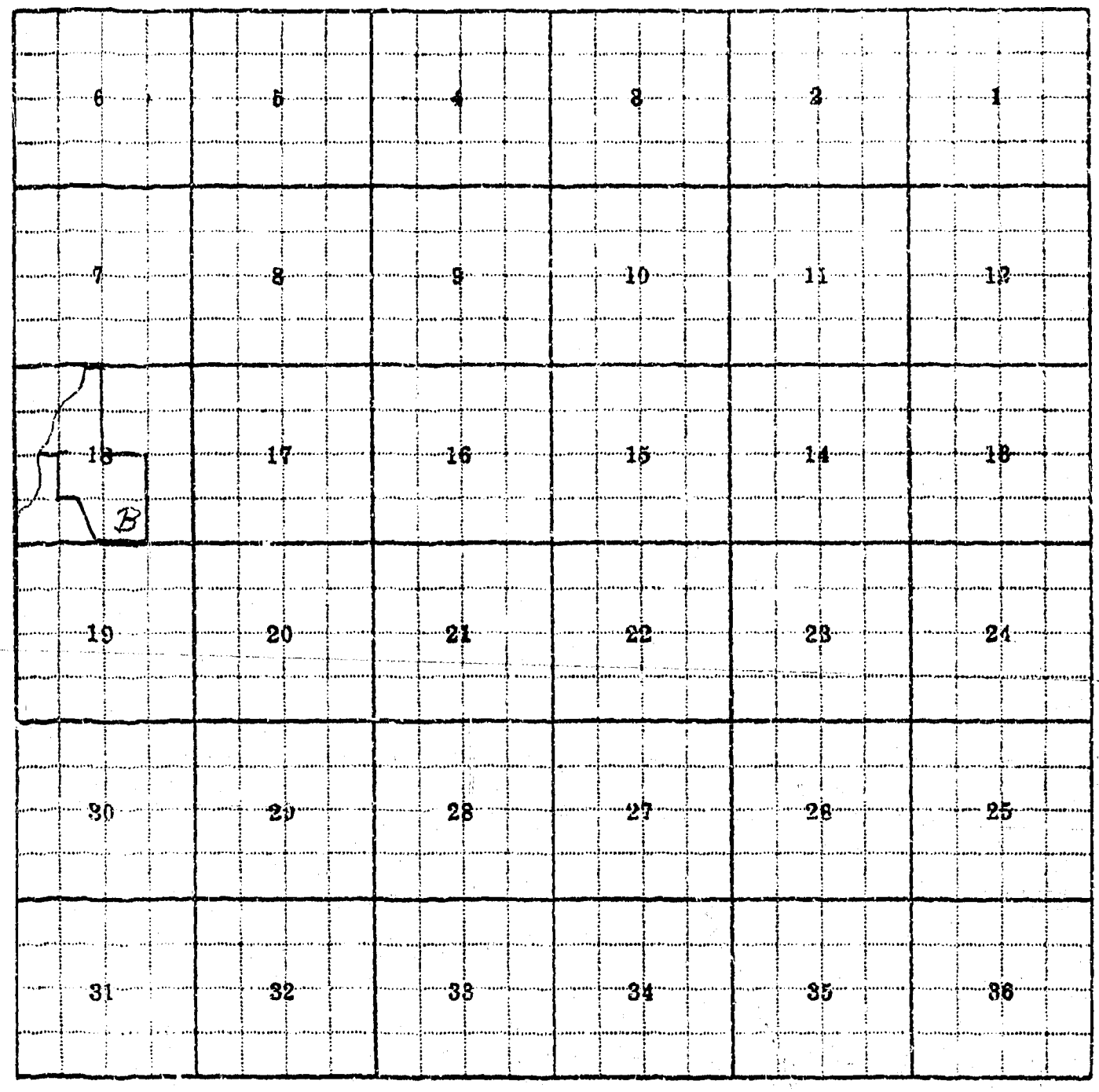

Land Ownership 18-B

F-1-A--5M—1-62--7448

County Gallatin

Farm Checked: Date 6-11-52

By Dave Poulsot

STATE OF MONTANA
STATE ENGINEERS OFFICE
Water Resources Survey

T 1N R 1E Plat No. 26

Photo No. I-25

Legal Land Owner Clarence Worheye Address Willow Creek

Operator Address

Water is delivered by:— x1. Private System; 2. Ditch Company; 3. State Project; 4. Federal Project; 5. Irrigation District

App. No. Decree No.	NAME OF APPROPRIATOR TO WHOM DECREED	NAME OF STREAM	Date App. Date Priority	Miner's Inches	In Use	NAME OF DITCH (Water Delivered By)	No.	R/F	Present Irr. Acres	Irrigable Acres
		Willow Creek				Hankinson Ditch	1	R	1.2	0

NOTE: R—Denotes Regular Irrigation. F—Flood Irrigation.

Adequate Supply: Yes x No Explain

Remarks

Tract 30-7 Special Plat - Buys 5 A.F. - W.C.W.U.A.

River Basin Missouri

Also in: Plat No. Twp. Rge.	Plat No. Twp. Rge.	Plat No. Twp. Rge.
Plat No. Twp. Rge.	Plat No. Twp. Rge.	Plat No. Twp. Rge.

Information From:

Art Cook

6	5	4	3	2	1
7	8	9	10	11	12
18	17	16	15	14	18
19	20	21	22	23	24
30	29	28	27	26	25
31	32	33	34	35	36

Land Ownership Special Plat (Sec. 30-7)

F-1-A—5M—1-62—7448

County Gallatin

Farm Checked: Date 6-11-52

By Dave Pouliot

STATE OF MONTANA
STATE ENGINEERS OFFICE
Water Resources Survey

T 1N R 1E Plat No. 26

Photo No. 1-25

Legal Land Owner Users on Town Ditch Address Willow Creek

Operator Address

Water is delivered by:— x 1. Private System; 2. Ditch Company; x 3. State Project; 4. Federal Project; 5. Irrigation District

App. No. Decree No.	NAME OF APPROPRIATOR TO WHOM DECREED	NAME OF STREAM	Date App. Date Priority	Miner's Inches	In Use	NAME OF DITCH (Water Delivered By)	No.	R/F	Present Irr. Acres	Irrigable Acres
A- 982		Willow Creek				Town Ditch W.C.W.U.A.	1-3	R	15	0

NOTE: R—Denotes Regular Irrigation. F—Flood Irrigation.

Adequate Supply: Yes x No Explain

Remarks

All users buy water from W.C.W.U.A.

River Basin Missouri

Also in: Plat No. Twp. Rge.	Plat No. Twp. Rge.	Plat No. Twp. Rge.
Plat No. Twp. Rge.	Plat No. Twp. Rge.	Plat No. Twp. Rge.

Information From:

Art Cook

CONTENTS OF THIS FOLDER

NAME OF OWNER	NAME OF OPERATOR
T. 1N R. 7E	
Mary Crowley (Wm. Crowley, Owner))	
Wm. & John Crowley)	
Marion Crowley Estate	M. H. Crowley
M. H. Crowley (buying from J. M. Malin)	
M. H. Crowley (buying from J. M. Malin)	
Jacob Dahl	Glen Jorgenson (buying)
Carey Darlinton	
Dean Francis, Trustee	Jess Kilgore, Mgr.
Edwin D. Hitzpeter	R. E. Wilcox (buying)
State of Montana	Dean Franics, Trustee
H. A. Nottingham	Jim Freeman
Helen B. Peters	Russie Broes (buying)
Helen Peters & F. W. Simpson	Wm. Christansen & (buying)
Elmo A. Rice	
Paul M. Richards	
Darrell Simpson	Wm. Christansen (buying)
John L. Taylor	
Mable F. Tinder	
Royal J. Turley (buying)	
United States of America	
Geo., Larry & Berry Wilcox	
Don. M. Williams	
J. D. Williams	
Clarence W. Bremer	
T. 1N R. 8E	
Clarence W. Bremer	
Wm. Brouwer	
Chris Buitenhoff	
Albert Chaney	
C. B. Chase	
Eli Chase	
C. E. Cline	Dickerson
Leo Clinton	
Frank A. Rugman (Jessie G. Cole, buying)	
Robert H. Cole	
Simon Cole	
Jay Curtis	
Joe Davis	
Wm. Dyk, Sr.	
Jacob Dykema	
Weke Dykema	J. Dykema
Mrs. Eliz. Emmelkamp &	
John Emmelkamp	

NAME OF OWNER	NAME OF OPERATOR
Walter Fleege	
Ray Fowler	
D. Gillespie	
R. J. Glison	
Josse R. Green	Tom Cox
J. D. Grover	
Elvin Hale	
Allen Hargrove (buying)	Manhattan Company
E. I. Hayes (buying)	
Perry Heavber	
Lewis Hedges	
Helen K. Heeb	
O. H. Hess	
Harold Huckert	
Sam Karp	
Jos. Kennedy	
Mrs. Jos. Koerber	
Nick Kurkoski	
Marcus H. Lee	
Boyd Lehman	
Iva G. Lemons	Harold Lemon
Lemons and White	
Manhattan Co.	Note: Now buying Allen Hargrove
	Clerance Yadon
Manhattan Co.	Geo. C. Sinton
Lloyd Marion	L. O. Rider (buying)
Robert McClelland	
Frank C. McCrea	
John Michel	
Richard A. Muir	
State of Montana	Manhattan Co. ?
Edw. A. Noyes	
Guy S. Oman	
Henry Oyler	
Neal Penning & Garret Tellenepe	
Bert & Herman Poelman	
Mary Reilly	Tom Cox
L. O. Rider	
Earl Robbins	
Roy Romans	
James Rybolt	Manhattan Co. ?
Enoch Sales	
Henry Santhuisen	
School District No. 3	
Joy Shadoan	
Jake Sinnema	Harold Lemon
C. Maynard Sinton	
Howard Spaulding	
Chet Speakman	
J. L. Speakman	

CONTENTS OF THIS FOLDER

NAME OF OWNER	NAME OF OPERATOR
T. 1N R. 3E	
Leora & Lillie Speakman	
Rolf J. Surdal	
Hattie Tate	
Alice TeSelle	Wm. Lindgren
Thompson Hereford Ranches	
Hattie Townsend	
Leeta Townsend	
United States of America	Sam Karp
Union Life Insurance Co.	Manhattan Co.
Dick Vanderby	
H. Vangoor	
D. Vegter	
Geo. Vervolf, Jr.	
George Verwolf, Jr.	
Henry Verwolf	
Thos. Verwolf	
Jas. Waters	
Eva M. White	
J. F. White	
Vern E. White	
Mrs. Walter White	
Charles Winks	
Clarence Yadon	
Richard A. Young	
Joe Zelliox	
Joe Zimmerman	
Matt Zimmerman	
T. 1N R. 4E	
Ezra Allsop	Roy Allsop
Michael J. Aughney	A. E. Chaney
Frank Barnes	
Eugene Beck	
Harry Brainard	
Harry Brainard	Charles Winter
Marvin Carpenter (Wm. H. Menzel buying)	
Albert E. Chaney	
Grace E. Chaney	
Frank Clark	
C. E. Cline	
Morris Coil	
Theodore Cope	
Alvin M. Cowan	
M. J. Crennen	H. B. Overstreet
Thomas Curtis	N. D. Curtis
Elizabeth Davis	Harry Davis
Henry T. & Elizabeth Davis -	
Julina Hoffman (Life Estate)	M. A. Doornbos

NAME OF OWNER	NAME OF OPERATOR
Harold Davis	Jake Marx
Henry & Jennie DeHaan	Hilbrand DeHaan
Arie Droge	
James H. Evans	
Lillian Finley	Nora Weaver
Della Gilchrist	Jake Bower
Law Emma Gover	
Henry Hager	
Ernest Hale	
L. M. Happel	
Richard R. Harrison	
L. B. Heeb	
Bernard & Albert Heetderks	Art Yadon
B. J. Heetderks	Art Yadon
Earl S. Hester	
Daniel G. Holdiman	
Helen Hutchinson	Jacob Moss
Florence Knadler	Frank Knadler
Alfred & Andrew Larson	
Anton Lovfold	
William McComb (buying)	
Lena McLeod & Lula A. Boewer	Dent LaRue
Amos Melton	
John Milesnick	
Pete Miller	
State of Montana	Eleanor C. Moers
State of Montana	Jerry Prescott & C. F. Sanders
A. M. Moore	
A. Parker & Janice Stone	
Jerry Prescott	
(Ethel B. Arnott)-Rambouillet Co.	Wm. Denecke
Jesse R. Rash	
Louis Reichman	
Paul Reinhart	
Clara Sager	
Enoch Sales	
Walter Sales	
C. J. Sanders	
Albert Schneiter	
Walter Schneiter	
Jake Sinnema	
Gyda Sheppard	H. H. Cain (buying)
H. P. Smith & (Scollard opp)	
Reid Smith	
Ralph Stucky	
Mary Sweeney	
Mary Tribble	Rex Duncan
Myrtle Verwolf	
Nora Weaver	
Fred F. Wilson	

CONTENTS OF THIS FOLDER

NAME OF OWNER	NAME OF OPERATOR
T. 1N R. 5E	
James Aagard	Morris Aagard
R. O. Angell	New Owners buying
Vance Bright (buying)	
Bertha E. Carlson	Tom Holdsworth
Roy E. Cole	
Commercial Na'tl Bank, Trustee	Frank Norman
Lester D. Crouse	
Wesley Davis	B. E. Spragg
Zales Duncan (buying)	
John S. Dyk	
Thomas A. Esgar	
R. L. Eukes	
George Gee	
Peter Gervais	Richard Gee
J. Franklin Gowin	
Bess Hecox	Bess Hecox & H. S. Hecox
M. E. Huffine	Stanley Huffine
Otto Knutson	Jasper McGuire
Sam P. Lee	
G. M. & Alva J. Lowe	
Helena V. Lutz	
Jasper A. McGuire	
Donald Norman	
Frank A. Norman	
Geo. D. Norman	
Delphia Patterson	Stanley Juffine
Eva N. Penwell & Robt. J. Dunn	
Norman & Kenneth Penwell	Kenneth Penwell
Paul I. Reese	
Donald Ryen	
Donald Saisbury	Donald Saisbury
Grace Saisbury	
C. F. Sanders & S. A. Taylor	
A. L. Sandquist	
Earl Schenk	
Albert Seifert	Edwin Seifert
Albert Seifert	R. L. Rector (buying on contract)
Edwin A. Seifert	
Vern M. Sexton	
Geo. Decker & Edna Shellhorn	
Eva Spain, et al	
B. E. Spragg	
Roger E. Spring	Raymond Bennett
Wilbur Spring	
State of Montana	W. M. Lincoln
George Stimson	George & Carl - Stimson

NAME OF OWNER	NAME OF OPERATOR
Rosa L. Stimson	Geo. & Carl Stimson
Alvin C. Thompson	
Thompson Hereford Ranches	Lester Thompson
Goldie M. White	George Gee
Harold F. Wright	
T. 1N R. 6E	
Louis A. Biggs	
Clara B. Lee	
J. K. Maroney	
Frank Norman	
L. F. Parker	
Donald P. Ryan	
Martin Ryen	
A. L. Sandquist	
Henry Wall	
O. N. Wold	
Harold F. Wright & Ona Wright	
Ona M. Wright	
T. 1N R. 7E	
Mary Bollinger	
Dale H. Davis	
Forsythe Range Inc.	Evans Forsythe
Lawrence Lowe	
Josephine Shanholtzer	
Mark Street	
Virgil Terry	
Howard Willey	
J. A. Zahn	
T. 1S R. 1W	
Warren J. Albro	
Wm. H. Buttelman	John G. Buttelman
Samuel Lane	
T. 1S R. 1E	
Wm. H. Buttelman	John G. Buttelman & Ray Cooper
H. R. Cooper	H. M. Hinton
Sarah E. Lane	
J. W. Noble	
Omar Sallee	

CONTENTS OF THIS FOLDER

NAME OF OWNER	NAME OF OPERATOR	NAME OF OWNER	NAMER OF OPERATOR
T. 1S R. 2E		Peter Klompein	Henry Lucas
Ralph E. Darlinton) Joint owners		Jake Lucas	Clarence Dykman
C. A. Darlington)		George Y. Patten, Estate	Walter Cline &
R. E. Davis, et al	Jess Kilgore, Mgr.	Walter Sales	Walter Sales
Dean Francis, Trustee		T. J. Sinnema, Estate	Geo. Sinnema
O. A. Hargrove		Henry Vander Ark	
Glen Jorgenson		Mel Vander Molen	
S. F. McDonnell		Neal Van Dyk	
Donald A. McKinnon	Purchasing on Con-	Herman Van Dyken	
Ernest McKnight	tract John Campbell,	John Vanhuizen	
	Chas. & C. R.	Jas. S. VeltKamp	
Rambouillet Co. (Inc.)	N. C. Denecke -Part Owner	George Verwolf, Jr.	Alko Huttinga
		Grace Verwolf	R. R. VanDyken
Wilbur E. Smith	Norman Bryson-Crop Rent	O. C. Visser	George Flikkema
		John Weidenaar	
Florence M. Soare	Wilbur Smith	Walter White	John R. Van Dyk
United States of America		Edith P. Wilson	John Triemstra
Jake Alberda		Harry & Martin Wybenga	
John H. Bos, Jr.		Fred Ypma	Henry Alberda
John Bos, Sr. (Deceased)	John J. Bos., Jr.	Raymond Ypma	Clarence Dykma (buying)
Jas. A. Brouwer	John Rykels		
Mrs. R. E. Brown			
Churchhill Water Users			
Henry Cok	John M. & Jacob R. Cok		
Simon Cole			
John DeBoer	Shirley DeBoer		
Carrie Doornbos	H. A. Doornbos		
Doornbos Ranches, Inc.	M. A. Doornbos		
Harry Droge	Harry Droge & Sam Droge		
Henry Dyk			
Jennie Dyk	Ralph Dyk		
Peter Dyk	Joe Dyk		
Wm. Dyk, Sr.	Wm Dyk, Jr.		
Wm. Dyke, Sr. et al	Egbert Dyk		
John Dykstra			
Ethel Ecton	H. I. Visser		
Andrew Emmelkamp			
Thos. Emmelkamp			
Menke Flikkema			
Henry Kammerman			
Bogart Kamps			
John T. Kamp, Estate	Cornie VanderMolen		
John Kamps			
Alice H. Kimm, et al	Albert Flikkema -		
	Harold VanderMolen		
Henry J. Kimm	Wilbur Kimm		
George Klopein			
Peter Klompein			

F-1-A—[illegible] Compilation

Farm Checked: Date June 4, 1952

By Miller & Joe Poulton

STATE OF MONTANA
STATE ENGINEERS OFFICE
Water Resources Survey

T. 1N R. 2E Plat No. 27

Photo No. K-24, K-25

Legal Land Owner Mary Crowley (Wm. Crowley, owner) - (1/3)
Wm. & John Crowley ---------- (2/3)

Address

Operator

Address

Water is delivered by:— 1. Private System; 2. Ditch Company; 3. State Project; 4. Federal Project; 5. Irrigation District

App. No. Decree No.	NAME OF APPROPRIATOR TO WHOM DECREED	NAME OF STREAM	Date App. Date Priority	Miner's Inches	In Use	NAME OF DITCH (Water Delivered By)	No.	R/F	Present Irr. Acres	Irrigable Acres
A- 561	J.J.Crowley, et al	Madison River	9-28-97	1500	1/8int	Crowley Ditch	1	R		
	Crowley Ditch: point of diversion in the SWSE¼, Sec. 17, T.1S-R2E, traversing in a northeasterly direction, extends into T.1N-R2E.									

NOTE: R—Denotes Regular Irrigation. F—Flood Irrigation.

Adequate Supply: Yes No Explain Just cleaned ditch

Remarks

Eight users on Crowley Ditch, each has 1/8 interest in water right.

River Basin Missouri

Also in: Plat No.	Twp.	Rge.	Plat No.	Twp.	Rge.	Plat No.	Twp.	Rge.
Plat No.	Twp.	Rge.	Plat No.	Twp.	Rge.	Plat No.	Twp.	Rge.

Information From:

Bill Crowley

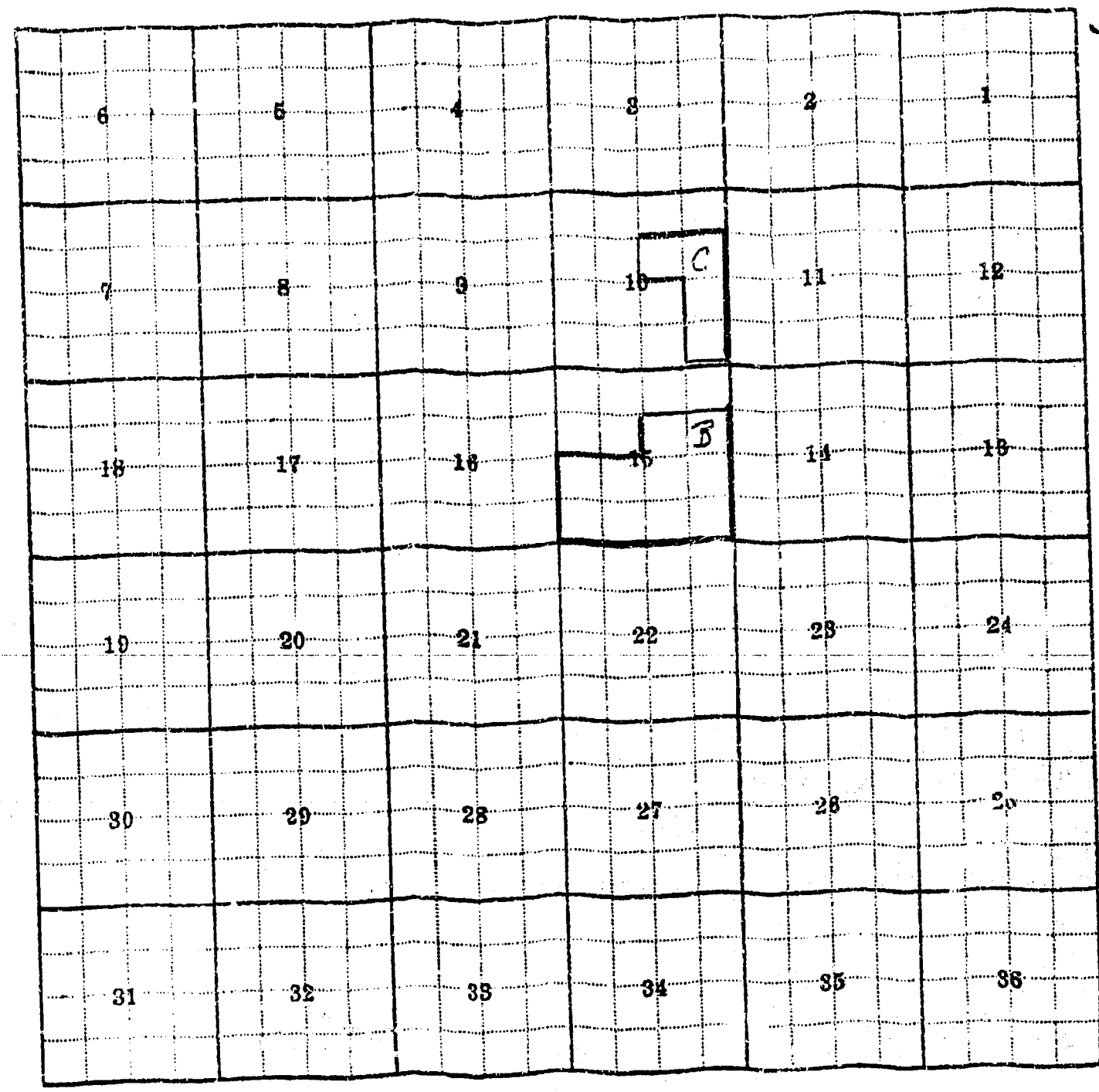

Land Ownership 10-C, 15-B

F-1-A—5M—1-62—7448

County Gallatin

Farm Checked: Date June 4, 1952

By Miller & Joe Fouliot

STATE OF MONTANA
STATE ENGINEERS OFFICE
Water Resources Survey

T 1N R 2E Plat No. 27

Photo No K-24

Legal Land Owner Marion Crowley estate Address

Operator M. H. Crowley Address

Water is delivered by:— 1. Private System; 2. Ditch Company; 3. State Project; 4. Federal Project; 5. Irrigation District

App. No. Decree No.	NAME OF APPROPRIATOR TO WHOM DECREED	NAME OF STREAM	Date App. Date Priority	Miner's Inches	In Use	NAME OF DITCH (Water Delivered By)	No.	R/F	Present Irr. Acre.	Irrigable Acres
A- 728	James Crowley, et al	Rea Creek	11-21-89	150	No	James Crowley Ditch	1	R	None	50

NOTE: R—Denotes Regular Irrigation. F—Flood Irrigation.

Adequate Supply: Yes x No Explain

Remarks

Trace of old ditch, not in use, plans to put back in use for irrigated pasture.

River Basin Missouri

Also in: Plat No. Twp. Rge.	Plat No. Twp. Rge.	Plat No. Twp. Rge.
Plat No. Twp. Rge.	Plat No. Twp. Rge.	Plat No. Twp. Rge.

Information From:

R. H. Crowley

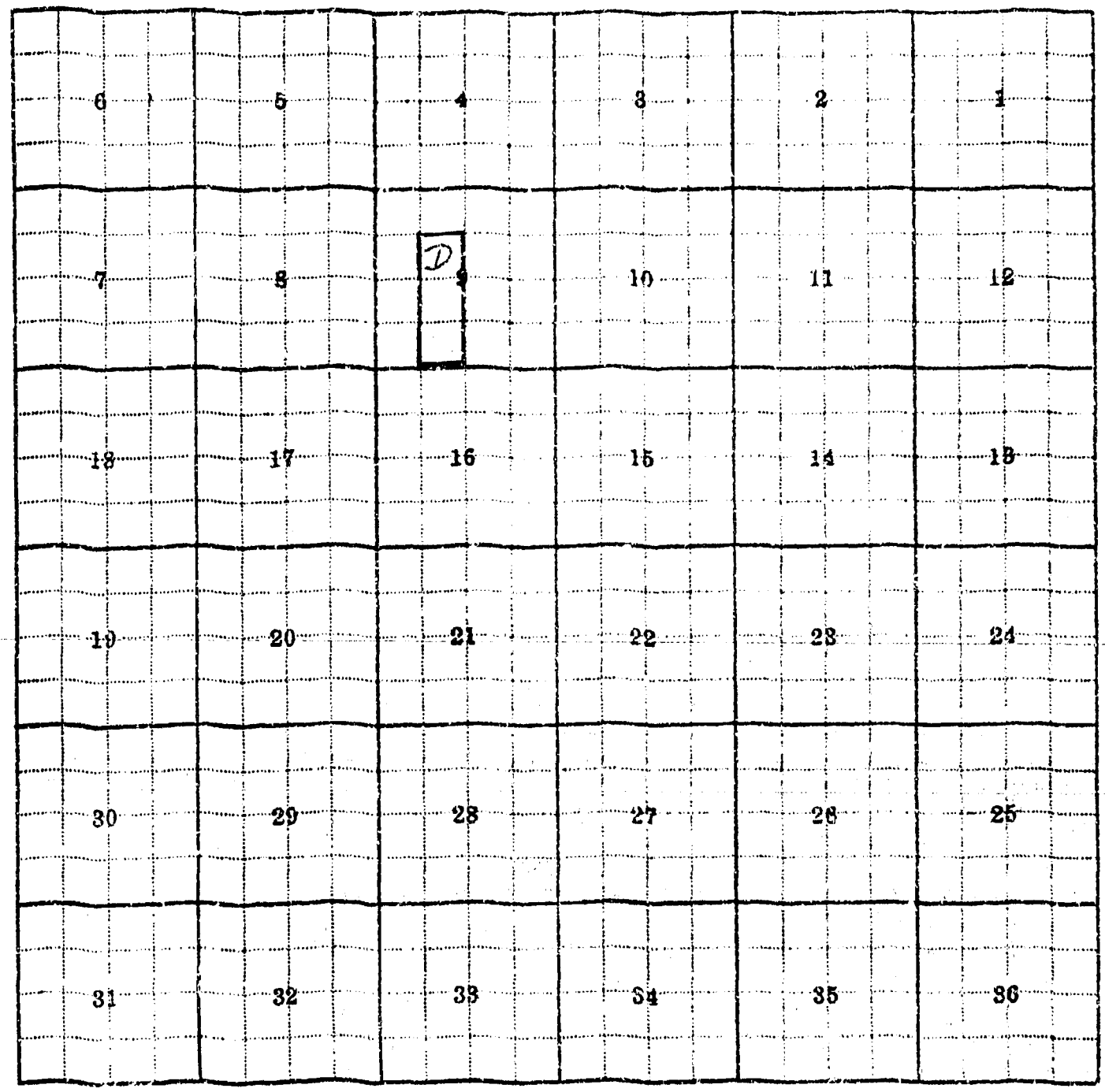

Land Ownership 9-D

F-1-A—5M—1-62—7448

County Gallatin

Farm Checked: Date June 4, 1952

By Miller & Joe Fouliot

STATE OF MONTANA
STATE ENGINEERS OFFICE
Water Resources Survey

T. 1N R. 2E Plat No. 27

Photo No. K-24, K-25

Legal Land Owner M. H. Crowley (buying from J. M. Malin) Address

Operator Same Address

Water is delivered by:— 1. Private System; 2. Ditch Company; 3. State Project; 4. Federal Project; 5. Irrigation District

App. No. Decree No.	NAME OF APPROPRIATOR TO WHOM DECREED	NAME OF STREAM	Date App. Date Priority	Miner's Inches	In Use	NAME OF DITCH (Water Delivered By)	No.	R/F	Present Irr. Acres	Irrigable Acres
A- 561	J. J. Crowley, et al	Madison River	9-28-97	1500	1/8int	Crowley Ditch	1	R		

NOTE: R—Denotes Regular Irrigation. F—Flood Irrigation.

Adequate Supply: Yes x No Explain Ditch just cleaned

Remarks

Eight users on Crowley Ditch. Each has 1/8 interest in water right

River Basin Missouri

Also in: Plat No.	Twp.	Rge.	Plat No.	Twp.	Rge.	Plat No.	Twp.	Rge.
Plat No.	Twp.	Rge.	Plat No.	Twp.	Rge.	Plat No.	Twp.	Rge.

Information From:

Bill Crowley & R.H.Cro

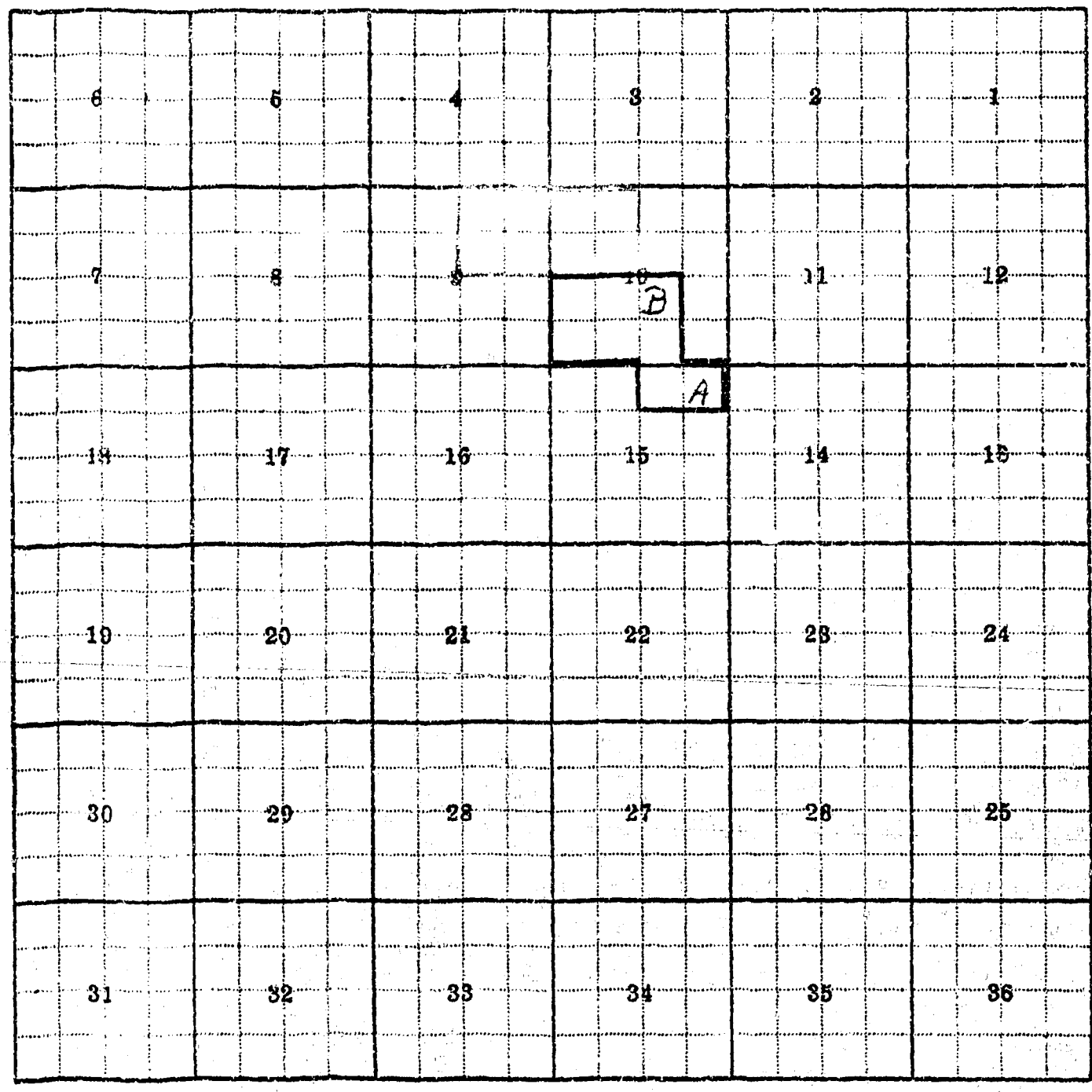

Land Ownership 10-B, 15-A

F-1-A--5M--1-62--7448

County Gallatin

Farm Checked: Date 6-4-52

By Miller & Joe Poulliot

STATE OF MONTANA
STATE ENGINEERS OFFICE
Water Resources Survey

T. 1N R. 2E Plat No. 27

Photo No. K-24

Legal Land Owner M. H. Crowley (buying from J.M. Malin) Address

Operator Address

Water is delivered by:— 1. Private System; 2. Ditch Company; 3. State Project; 4. Federal Project; 5. Irrigation District

App. No. Decree No.	NAME OF APPROPRIATOR TO WHOM DECREED	NAME OF STREAM	Date App. Date Priority	Miner's Inches	In se	NAME OF DITCH (Water Delivered By)	No.	R/F	Present Irr. Acres	Irrigable Acres
A- 561	J.J. Crowley, et al (See Remarks)	Madison River	9-28-97	1500	Yes	Crowley Ditch	1	R		

NOTE: R—Denotes Regular Irrigation. F—Flood Irrigation.

Adequate Supply: Yes X No Explain Ditch just leaned

Remarks Information on attached form. Same farm.

River Basin Missouri

Also in: Plat No.	Twp.	Rge.	Plat No.	Twp.	Rge.	Plat No.	Twp.	Rge.
Plat No.	Twp.	Rge.	Plat No.	Twp.	Rge.	Plat No.	Twp.	Rge.

Information From:

Bill & R.H. Crowley

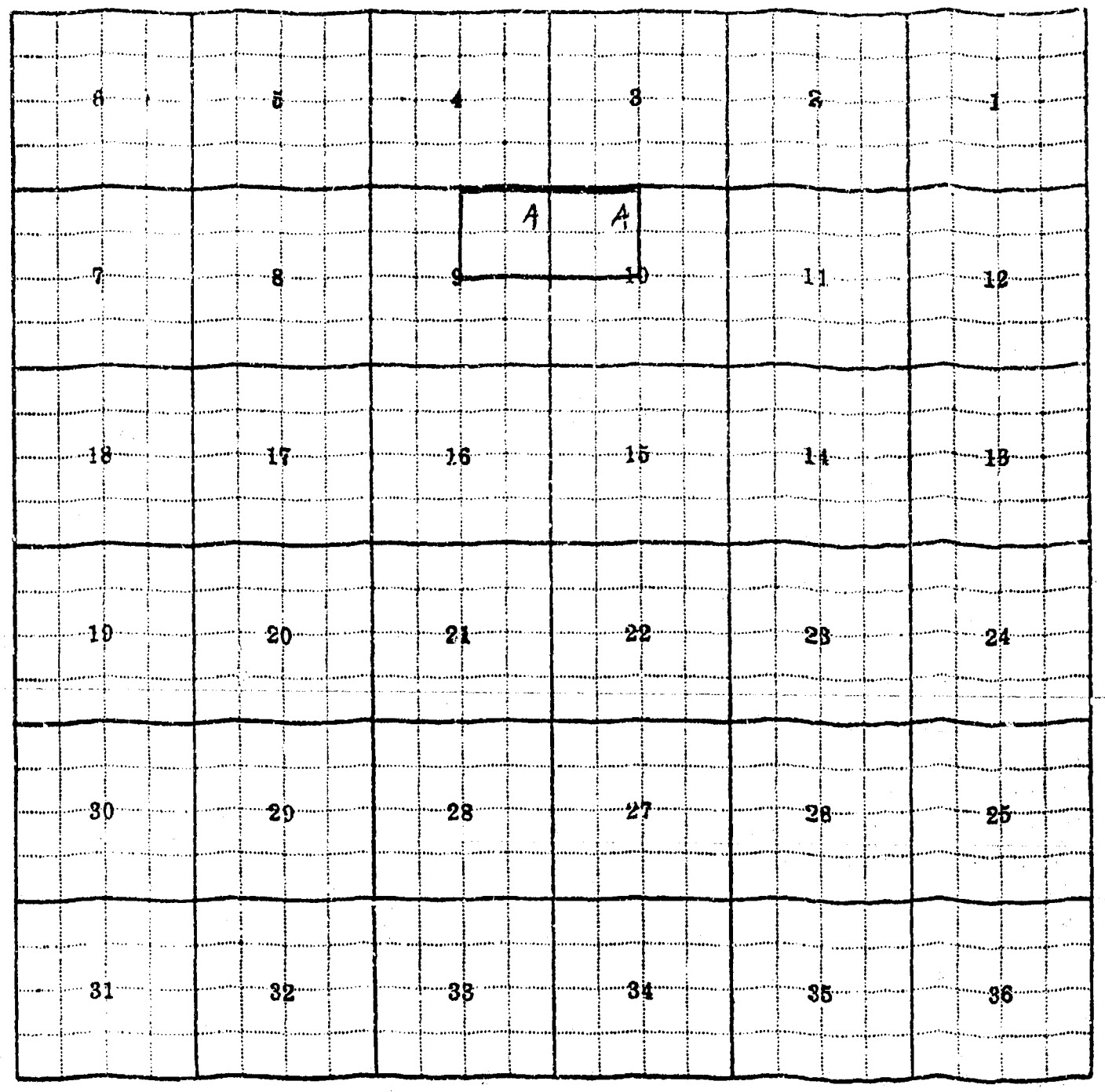

Land Ownership 9-A, 10-A

F-1-A—5M--1-62--7446

County Gallatin

Farm Checked: Date June 5, 1952

By Miller & Joe Fouliot

STATE OF MONTANA
STATE ENGINEERS OFFICE
Water Resources Survey

T. 1N. R 2E. Plat No. 27

Photo No. K-25

Legal Land Owner Jacob Dahl Address

Operator Glen Jorgenson (buying) Address

Water is delivered by:— 1. Private System; 2. Ditch Company; 3. State Project; 4. Federal Project; 5. Irrigation District

App. No. Decree No.	NAME OF APPROPRIATOR TO WHOM DECREED	NAME OF STREAM	Date App. Date priority	Miner's Inches	In Use	NAME OF DITCH (Water Delivered By)	No.	R/F	Present Irr. Acres	Irrigable Acres
	NO IRRIGATION - Dry pasture land									

NOTE: R—Denotes Regular Irrigation. F—Flood Irrigation.

Adequate Supply: Yes No. Explain

Remarks

River Basin Missouri

Also in: Plat No.	Twp.	Rge.	Plat No.	Twp.	Rge.	Plat No.	Twp.	Rge.
Plat No.	Twp.	Rge.	Plat No.	Twp.	Rge.	Plat No.	Twp.	Rge.

Information From:

Bill Crowley & Field Survey

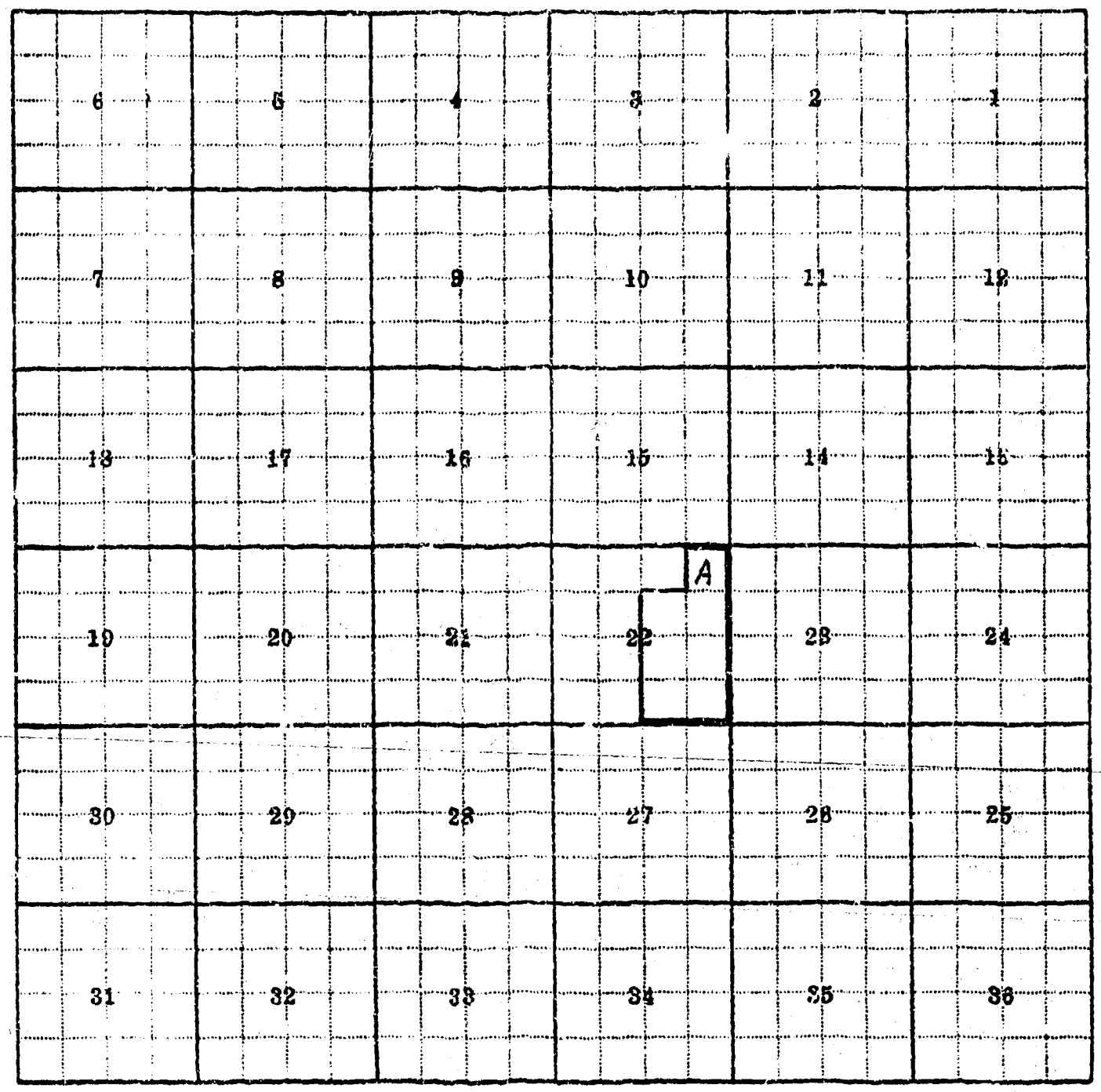

Land Ownership 22-A

F-1-A --5M--1-62--7448

County Gallatin

Farm Checked: Date June 3, 1952

By Miller & Joe Pouliot

STATE OF MONTANA
STATE ENGINEERS OFFICE
Water Resources Survey

T. 1N R. 2E Plat No. 27

Photo No. K-26

Legal Land Owner Carey Darlinton Address

Operator Address

Water is delivered by:— 1. Private System; 2. Ditch Company; 3. State Project; 4. Federal Project; 5. Irrigation District

App. No. Decree No.	NAME OF APPROPRIATOR TO WHOM DECREED	NAME OF STREAM	Date App. Date Priority	Miner's Inches	In Use	NAME OF DITCH (Water Delivered By)	No.	R/F	Present Irr. Acres	Irrigable Acres
		Madison River				Madison Dike & Drain				
						(Darlinton Lateral)	1	R	None	
	(NO IRRIGATION AT PRESENT - SEE REMARKS)									
*A-563	Mary Darlinton, et al	Madison River	5-23-21	200	No					
A-576	P.F.Morrison, et al	Madison River	2-84	1200	No					
A-1091	C.A. Darlinton	Spring	12-27-05	500	No					
	* In use Sec. 5, T. 1S--R. 2E									

NOTE: R—Denotes Regular Irrigation. F—Flood Irrigation.

Adequate Supply: Yes No Explain

Remarks

This land sub now, if ever was too dry - could be irrigated by extending ditch.

River Basin Missouri

Also in: Plat No. 35 Twp. 1S Rge. 2E	Plat No. Twp. Rge.	Plat No. Twp. Rge.
Plat No. Twp. Rge.	Plat No. Twp. Rge.	Plat No. Twp. Rge.

Information From:
C.A. Darlinton



Land Ownership..... 32-A

F-1-A--5M--1-52--7446

County Gallatin

Farm Checked: Date June 24, 1952

By Noyes & Joe Poulict

STATE OF MONTANA
STATE ENGINEERS OFFICE
Water Resources Survey

T. 1N R. 2E Plat No. 27

Photo No. K-24, K-25, K-26

Legal Land Owner Dean Francis, Trustee Address

Operator Jess Kilgore, Mgr. Hyd Cattle Co Address Three Forks

Water is delivered by:-- 1. Private System; 2. Ditch Company; 3. State Project; 4. Federal Project; 5. Irrigation District

App. No. Decree No.	NAME OF APPROPRIATOR TO WHOM DECREED	NAME OF STREAM	Date App. Date Priority	Miner's Inches	an Use	NAME OF DITCH (Water Delivered By)	No.	R/F	Present Irr. Acres	Irrigable Acres
A- 555	C.E. Adams	Madison River	6-21-10	5000	Yes	Dean Francis Ditch	1	R	394.0	75.0
A- 561	J.J. Crowley, et al	Madison River	9-28-97	1500	No	Crowley Ditch	1	R	0	0
A- 562	Harry G. Darlinton	Madison River	6-13-19	250	Yes	Hutchinson Ditch	1	R	135.0	0
A- 567	D.E. & R.M. Harris	Madison River	2- 3-10	1120	Yes	Dean Francis Ditch	1	R	92.0	0
*A- 570	D.F.Hunter, E.Heneage,					Hunter-Heneage Ditch				
	et al	Madison River - F.O.D.	NWNE¼,Sec	17,		Now:Francis-Connor Ditch	1	R	480	0
		T.1N-R.2E, West Bank -	fits this	land.						
A- 733	State Bank of Chicago	Rea Creek	7-18-25	640	Part	Dean Francis Ditch	1	R	58.0	0
A- 729	Frank Longmaid	Rea Creek	11-21-89	200	Part	Trace of Ditch	1	R	0	60.0
A- 889	DeForrest Merriman	Spring Creek	8-16-12	10000	Stock					
A- 890	DeForrest Merriman	Spring Creek	8-16-12	10000	Stock	DEEDS: Hutchinson Ditch				
A-1123	Thos. Jones	Springs,Sloughs, and				Book 82, page 187, 2/13 interest				
		Waste Water	5- 3-01	150	Stock	Book 83, page 10, 2/13 interest				
A-1182	John B. Sloan	Spring or Slough	12- 9-91	200	Stock					

*A-570-Check abstract for past ownership of this land. If Duncan Hunter or E. Heneage were previous owners of t irrigated land in question, then the C.A.Ranch can claim the water right of the ditch insofar as their interests are concerned.

NOTE: R—Denotes Regular Irrigation. F—Flood Irrigation.

Adequate Supply: Yes x No Explain

Remarks

River Basin Missouri

Also in: Plat No. 2/3	Twp. 5N/6N	Rge. 4E/5E	Plat No. 4/8	Twp. 5N/4N	Rge. 6E/4E	Plat No. 9/10	Twp. 4N/4N	Rge. 5E/6E			
Plat No. 27	Twp. 1N	Rge. 2E	Plat No. 18	Twp. 2N	Rge. 1E	Plat No. 35	Twp. 1S	Rge. 2E			

Information From:
Jess Kilgore & others

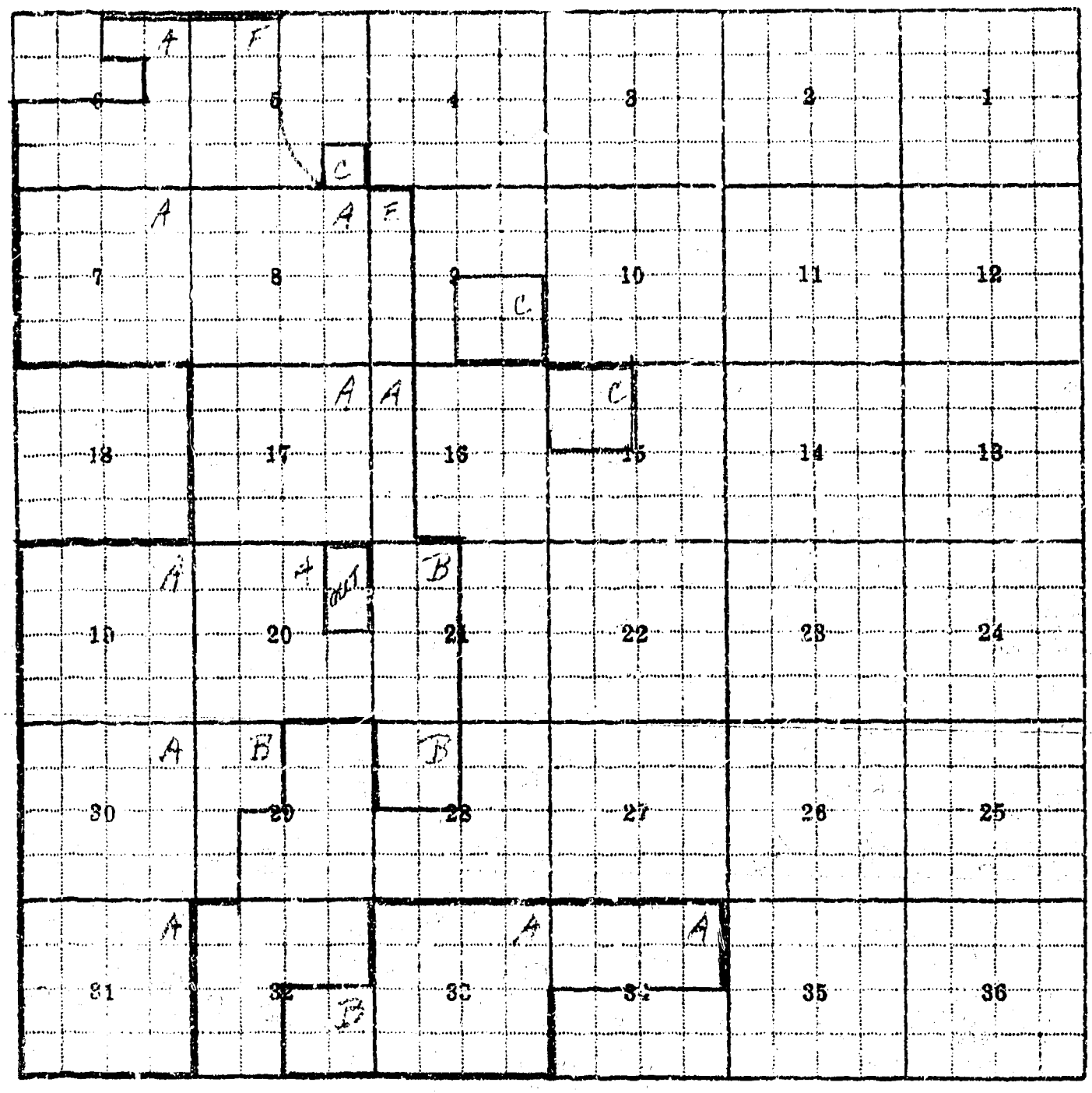

Land Ownership 5-C, 5-F, 6-A, 7-A, 8-A, 9-E, 9-C, 15-C, 16-A, 17-A, 19-A, 20-A, 21-B, 28-B, 29-B, 30-A, 31-A, 32-B, 33-A, 34-A

F-1-A—5M—1-62—7448

County Gallatin

Farm Checked: Date June 1952

By Miller & Joe Fouliot

STATE OF MONTANA
STATE ENGINEERS OFFICE
Water Resources Survey

T 1N R 2E Plat No. 27

Photo No. K-25

Legal Land Owner Edwin D. Hintzpeter Address

Operator R.E. Wilcox, buying Address

Water is delivered by:— 1. Private System; 2. Ditch Company; 3. State Project; 4. Federal Project; 5. Irrigation District

App. No. Decree No.	NAME OF APPROPRIATOR TO WHOM DECREED	NAME OF STREAM	Date App. Date Priority	Miner's Inches	In Use	NAME OF DITCH (Water Delivered By)	No.	R/F	Present Irr. Acres	Irrigable Acres
A- 561	J.J. Crowley, et al	Madison River	9-28-97	1500	1/8int	Crowley Ditch	1	R		
A-1096	Thos. M. Dunbar	Spring	6-27-82	500	Stock	Stock Water				

NOTE: R—Denotes Regular Irrigation. F—Flood Irrigation.

Adequate Supply: Yes x No Explain Ditch just cleaned

Remarks

8 users on Crowley Ditch, each has 1/8 interest in water right.

River Basin Missouri

Also in: Plat No.	Twp.	Rge.	Plat No.	Twp.	Rge.	Plat No.	Twp.	Rge.
Plat No.	Twp.	Rge.	Plat No.	Twp.	Rge.	Plat No.	Twp.	Rge.

Information From:

Bill Crowley

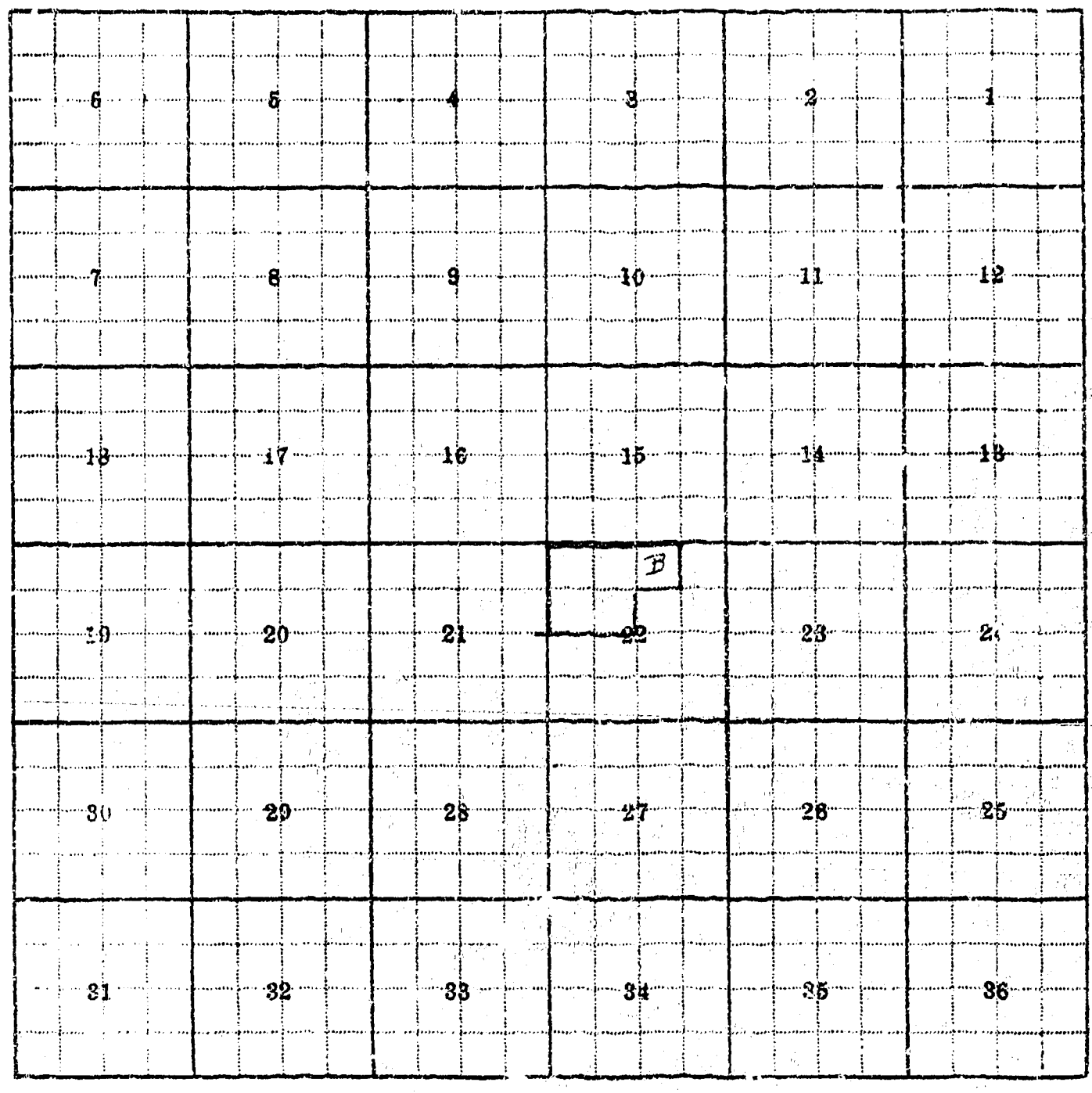

Land Ownership 22-B

F-1-A—5M—1-62—7448

County Gallatin

Farm Checked: Date June 24, 1952

By Noyes & Joe Foulfot

STATE OF MONTANA
STATE ENGINEERS OFFICE
Water Resources Survey

T. 1N R. 2E Plat No. 27

Photo No. K-25

Legal Land Owner MONTANA, State of Address

Operator Dean Francis, Trustee Address

Water is delivered by:-- 1. Private System; 2. Ditch Company; 3. State Project; 4. Federal Project; 5. Irrigation District

App. No. Decree No.	NAME OF APPROPRIATOR TO WHOM DECREED	NAME OF STREAM	Date App. Date Priority	Miner's Inches	In Use	NAME OF DITCH (Water Delivered By)	No.	R/F	Present Irr. Acres	Irrigable Acres
A- 729	Frank Longmaid	Rea Creek	11-21-89	200	No	Dean Francis Ditch	1	R	0	0
A- 733	State Bank of Chicago	Rea Creek	~~8~~-18-25 7	640	No					

NOTE: R—Denotes Regular Irrigation. F—Flood Irrigation.

Adequate Supply: Yes X No Explain

Remarks

River Basin ~~XXXX~~ Missouri

Also in: Plat No.	Twp.	Rge.	Plat No.	Twp.	Rge.	Plat No.	Twp.	Rge.
Plat No.	Twp.	Rge.	Plat No.	Twp.	Rge.	Plat No.	Twp.	Rge.

Information From:

Jess Kilgore and others

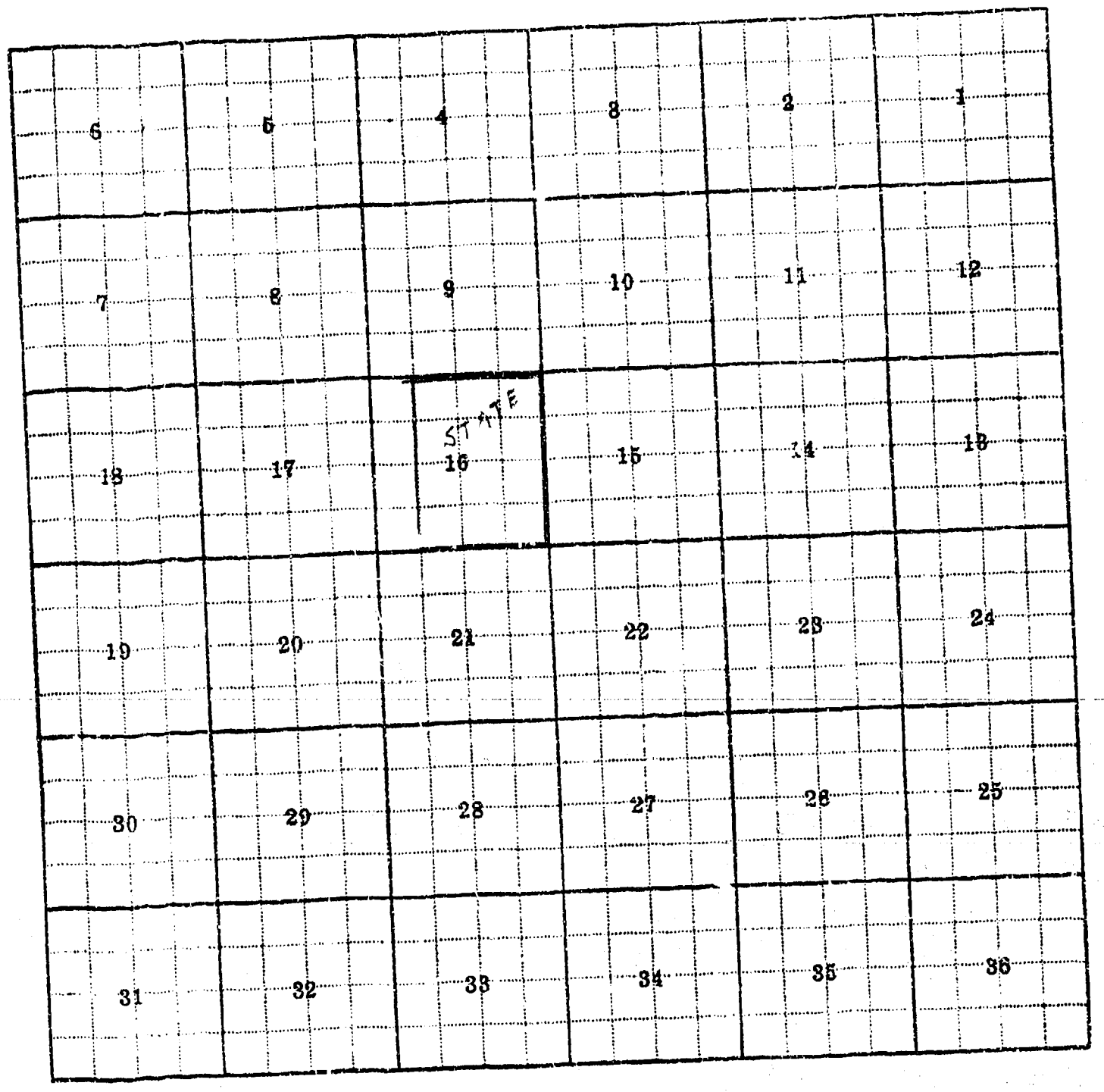

Land Ownership 16- (State)

F-1-A—5M—1-62—7448

County Gallatin

Farm Checked: Date June 5, 1952

By Miller & Joe Fouliot

STATE OF MONTANA
STATE ENGINEERS OFFICE
Water Resources Survey

T. 1N R. 2E Plat No. 27

Photo No. K-25

Legal Land Owner H.A. Nottingham Address

Operator Jim Freeman Address

Water is delivered by:-- 1. Private System; 2. Ditch Company; 3. State Project; 4. Federal Project; 5. Irrigation District

App. No. Decree No.	NAME OF APPROPRIATOR TO WHOM DECREED	NAME OF STREAM	Date App. Date Priority	Miner's Inches	In Use	NAME OF DITCH (Water Delivered By)	No.	R/F	Present Irr. Acres	Irrigable Acres
A- 561		Madison River				Crowley Ditch (thru waste ditch)	1	R	75.0	0

NOTE: R—Denotes Regular Irrigation. F—Flood Irrigation.

Adequate Supply: Yes x No Explain Ditch just cleaned

Remarks

8 users on Crowley Ditch, each has 1/8 interest in water right.

River Basin Missouri

Information From:
Jim Freeman

Also in: Plat No.	Twp.	Rge.	Plat No.	Twp.	Rge.	Plat No.	Twp.	Rge.
Plat No.	Twp.	Rge.	Plat No.	Twp.	Rge.	Plat No.	Twp.	Rge.

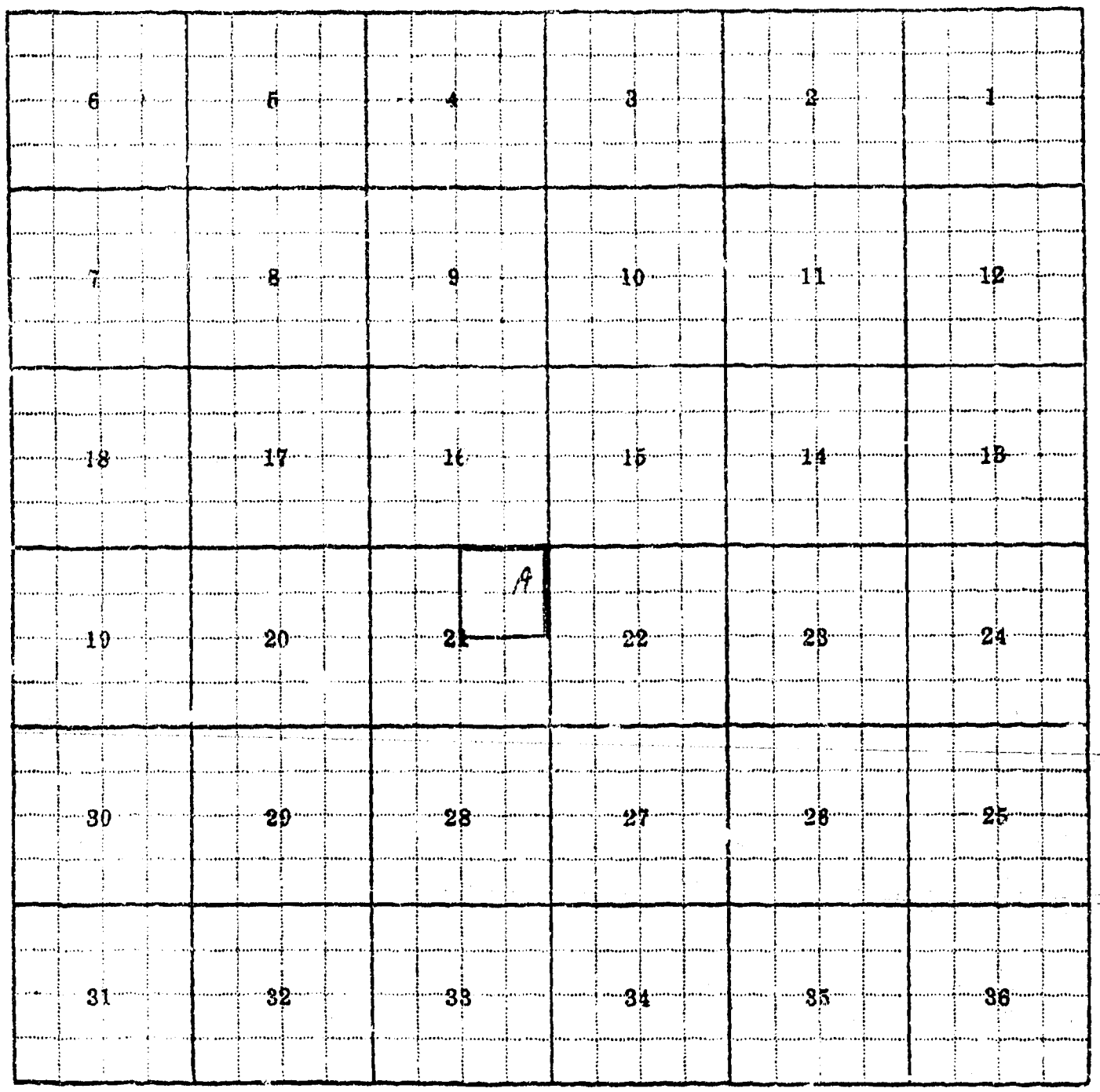

Land Ownership 21-A