F-1-A—5M—1-62—7448

County Gallatin

Farm Checked: Date Aug. 12, 1952

By Joe Pouliot & Burnell

STATE OF MONTANA
STATE ENGINEERS OFFICE
Water Resources Survey

T. 1N. R. 3E. Plat No. 28

Photo No. L-23

Legal Land Owner Walter Fleege Address Manhattan

Operator Address

Water is delivered by:-- 1. Private System; x 2. Ditch Company; 3. State Project; 4. Federal Project; 5. Irrigation District

App. No. Decree No.	NAME OF APPROPRIATOR TO WHOM DECREED	NAME OF STREAM	Date App. Date Priority	Miner's Inches	In Use	NAME OF DITCH (Water Delivered By)	No.	R/F	Present Irr. Acres	Irrigable Acres
D- 457	The Manhattan Company	Baker Cr. & Warm Springs Creek	6-15-89 *(Has 38 shares)	*1785	Yes	Warm Springs Canal	2	R	30.0	0

NOTE: R—Denotes Regular Irrigation. F—Flood Irrigation.

Adequate Supply: Yes x No Explain

Remarks

38 shares in Warm Springs Canal

River Basin Missouri

Also in:								
Plat No.	Twp.	Rge.	Plat No.	Twp.	Rge.	Plat No.	Twp.	Rge.
Plat No.	Twp.	Rge.	Plat No.	Twp.	Rge.	Plat No.	Twp.	Rge.

Information From:

Joe Davis

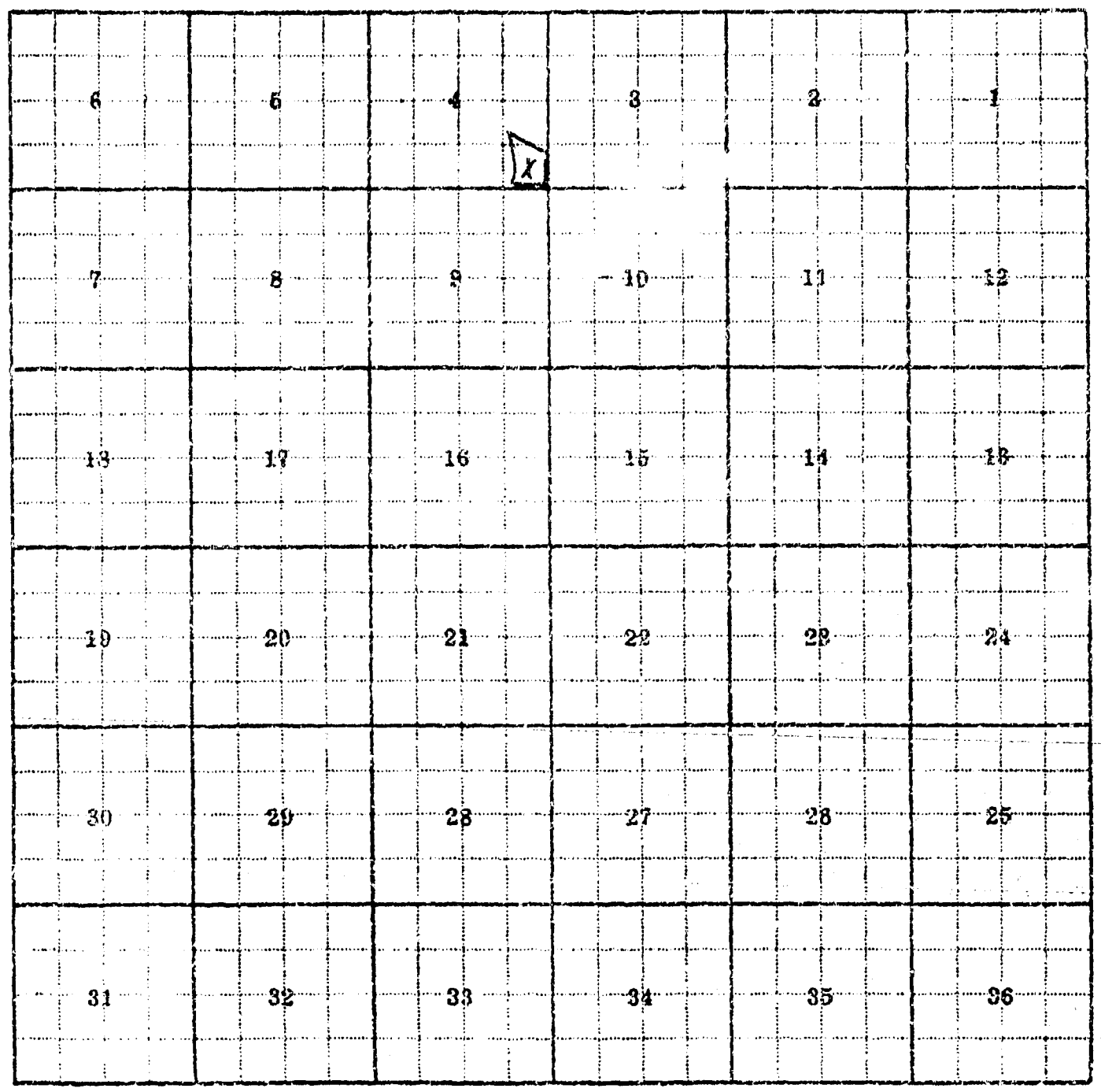

Land Ownership [illegible] 4-X

F-1-A--5M--1-62--7148

County Gallatin

Farm Checked: Date Aug. 8, 1952

By Joe Pouliot & Barnell

STATE OF MONTANA
STATE ENGINEERS OFFICE
Water Resources Survey

T. 1N R. 3E Plat No. 28

Photo No. 1-23

Legal Land Owner Ray Fowler Address Manhattan

Operator Address

Water is delivered by:— 1. Private System; X 2. Ditch Company; 3. State Project; 4. Federal Project; 5. Irrigation District

App. No. Decree No.	NAME OF APPROPRIATOR TO WHOM DECREED	NAME OF STREAM	Date App. Date Priority	Miner's Inches	In Use	NAME OF DITCH (Water Delivered By)	No.	R/F	Present Irr. Acres	Irrigable Acres
D- 457	Manhattan Company	Baker Creek & Warm Springs Creek	6-15-89 *(Has 7 shares)	*1785	Yes	Warm Springs Canal	2	R	6.0	0

NOTE: R—Denotes Regular Irrigation. F—Flood Irrigation.

Adequate Supply: Yes X No Explain

Remarks

y Shares in Warm Springs Canal (Yes)

River Basin Missouri

Also in: Plat No.	Twp.	Rge.	Plat No.	Twp.	Rge	Plat No.	Twp.	Rge
Plat No	Twp.	Rge	Plat No.	Twp.	Rge	Plat No.	Twp.	Rge

Information From:

Joe Davis



Land Ownership 10 - ~~XXXXXXXXXXXXXXXXXXXXXXXX~~ (Tract 7 - 6.7 acres)

F-1-A—5M—1-62—7448

County Gallatin

Farm Checked: Date Aug. 13, 1952

By Joe Fouliot & Burnell

STATE OF MONTANA
STATE ENGINEERS OFFICE
Water Resources Survey

T 1N R 3E Plat No. 28

Photo No. L-23

Legal Land Owner D. Gillespie Address Route 1, Butte, Montana

Operator Address

Water is delivered by:— 1. Private System; X 2. Ditch Company; 3. State Project; 4. Federal Project; 5. Irrigation District

App. No. Decree No.	NAME OF APPROPRIATOR TO WHOM DECREED	NAME OF STREAM	Date App. Date Priority	Miner's inches	In Use	NAME OF DITCH (Water Delivered By)	No.	R/F	Present Irr. Acres	Irrigable Acres
D- 457	Manhattan Company	Baker Creek & Warm Springs Creek	6-15-89 (Has 3 shares)	*1785	Yes	Warm Springs Canal	2	R	2.75	0

NOTE: R—Denotes Regular Irrigation. F—Flood Irrigation.

Adequate Supply: Yes X No Explain

Remarks

3 shares in Warm Springs Canal (Yes)

River Basin Missouri

Also in: Plat No.	Twp.	Rge	Plat No.	Twp.	Rge	Plat No.	Twp.	Rge
Plat No.	Twp.	Rge	Plat No.	Twp.	Rge	Plat No.	Twp.	Rge

Information From:

Joe Davis

6	5	4	8	2	1
7	8	9	10	11	12
18	17	16	15	14	13
19	20	21	22	23	24
30	29	28	27	26	25
31	32	33	34	35	36

Land Ownership ~~XXXXXXXX~~ 10 - (Tract 11 - 2.75 acres)

F-1-A-5M—1-62—7448

County Gallatin

Farm Checked: Date July 30, 1952

By Joe Bouliot & Burnell

STATE OF MONTANA
STATE ENGINEERS OFFICE
Water Resources Survey

T. 1N R. 3E Plat No. 28

Photo No. L-23

Legal Land Owner R.J. Glison Address Manhattan

Operator Address

Water is delivered by:— 1. Private System; 2. Ditch Company; 3. State Project; 4. Federal Project; 5. Irrigation District

App. No. Decree No.	NAME OF APPROPRIATOR TO WHOM DECREED	NAME OF STREAM	Date App. Date Priority	Miner's Inches	In Use	NAME OF DITCH (Water Delivered By)	No.	R/F	Present Irr. Acres	Irrigable Acres
D- 457	Manhattan Company	Warm Springs Creek	6-15-89	*1785	Yes	Warm Springs Canal	2	R	159.0	2.0
			*(Has	215 shares)						

NOTE: R—Denotes Regular Irrigation. F—Flood Irrigation.

Adequate Supply: Yes X No Explain

Remarks

215 shares in Warm Springs Canal (Yes)

River Basin Missouri

Also in: Plat No.	Twp.	Rge.	Plat No.	Twp.	Rge.	Plat No.	Twp.	Rge.
Plat No.	Twp.	Rge.	Plat No.	Twp.	Rge.	Plat No.	Twp.	Rge.

Information From: H.F. Railey

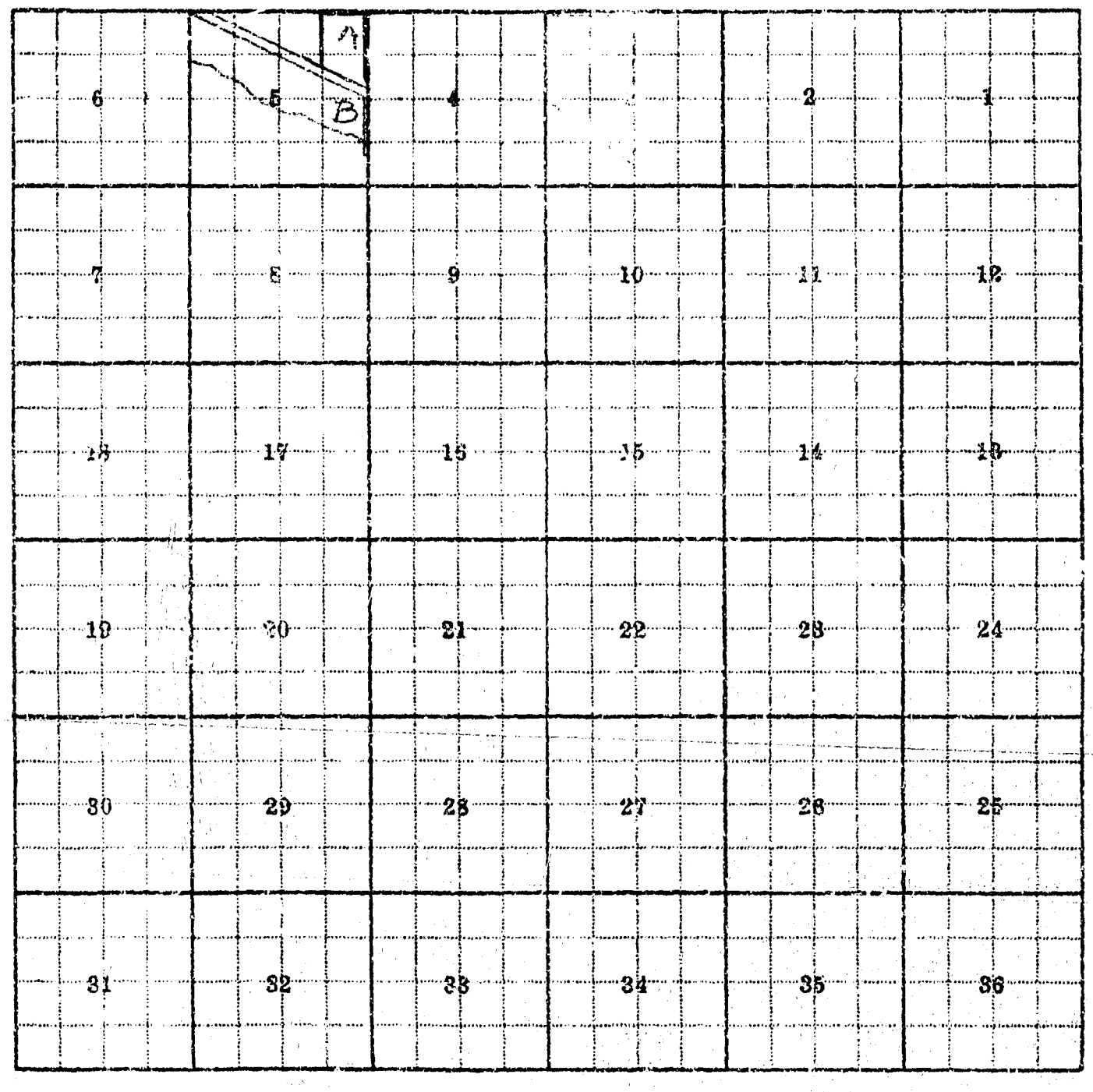

Land Ownership ~~XXX~~ 5-A, 5-B

F-1-A—5M—1-62 -7148

County Gallatin

Farm Checked: Date Sept. 18, 1952

By Joe Toulliot & Burnell

Legal Land Owner Jesse R. Green

Operator Tom Cox

STATE OF MONTANA
STATE ENGINEERS OFFICE
Water Resources Survey

T. 1N R. 3E Plat No. 28

Photo No. L-23

Address 1016 - 5th S. Bozeman

Address Manhattan

Water is delivered by:— 1. Private System; x 2. Ditch Company; 3. State Project; 4. Federal Project; 5. Irrigation District

App. No. Decree No.	NAME OF APPROPRIATOR TO WHOM DECREED	NAME OF STREAM	Date App. Date Priority	Miner's Inches	In Use	NAME OF DITCH (Water Delivered By)	No.	R/F	Present Irr. Acres	Irrigable Acres
SEE BELOW:		W. Gallatin				Baker Ditch Co.	2	R	212.0	0
A- 57	W.D. Flowers, et al=	Big Creek	8-30-89	3000						
	(3000 M.I. intended for use Sec. 3-4-5, 1N 3E & Sec. 11-12-32-33-34, 2N 3E and Mill and									
	Manuf. W½ Sec. 2, 1N 3E. -------- Diverted at a point on West Bank in Sec. 24, 2N 3E Big Creek									
	W.B. Flowers 1/2 and Jas. L. Randall 1/2 interest)									
D- 377	H.E. Baker	W.Gall. & Baker Creek	10-29-98	129						
D- 382	Elmer W. Farker	W.Gall. & Baker Creek	10-29-98	44						
D- 383	Oliver Scow	W.Gall. & Baker Creek	6-20-95	40						
			10-29-98	43						
D- 384	Harry J. Thomas	W.Gall. & Baker Creek	10-29-98	137.6						
D- 457	The Mahhattan Company	W.Gall. & Baker Creek		1785						
D- 693	Baker Ditch Co.	W.Gall. & Baker Creek	10-15-12	606.4						

NOTE: R—Denotes Regular Irrigation. F—Flood Irrigation.

Adequate Supply: Yes X No Explain

Remarks

450 shares in Baker Ditch (Yes)

River Basin Missouri

Information From:

Mrs. Green

Also in: Plat No. Twp. Rge.	Plat No. Twp. Rge.	Plat No. Twp. Rge.
Plat No. Twp. Rge.	Plat No. Twp. Rge.	Plat No. Twp. Rge.

F-1-A—5M—1-62—7448

CONTINUED

County Gallatin

Farm Checked: Date Sept. 18, 1952

By Joe Fouliot & Burnell

STATE OF MONTANA
STATE ENGINEERS OFFICE
Water Resources Survey

T. 1N R. 3E Plat No. 28

Photo No. L-23

Legal Land Owner Jesse R. Green Address 1016 - 5th S. Bozeman

Operator Tom Cox Addr ss Manhatta n

Water is delivered by:— 1. Private System; 2. Ditch Company; 3. State Project; 4. Federal Project; 5. Irrigation District

App. No. Decree No.	NAME OF APPROPRIATOR TO WHOM DECREED	NAME OF STREAM	Date App. Date Priority	Miner's Inches	In Use	NAME OF DITCH (Water Delivered By)	No.	R/F	Present Irr. Acres	Irrigable Acres
CONTINUED										
A-1050	W.D. Flowers, et al	Big Ck & Warm Spring Ck	12-24-90	10000						
	1000" Warm Spring Creek									
	9000" Big Creek									
	10000" - intended for use in W½ Sec. 2, All of Sec. 3-4-5 1N 3E, and part of Sec. 11-12-31-32-33-34, 2N 3E									
	Diverted at a point Warm Spring Creek - West Bank Sec. 24 1N 3E - Big Creek West Bank Sec. 24									
A-1051	W.E. Flowers, et al	Warm Springs Creek	10-30-89	1000						
	Intended use same as A-57 - Diverted at a point West Bank of Warm Springs Creek in Sec. 23 2N 3E									
	W.D. Flowers 1/2 and Jas L. Randall 1/2 interest									

NOTE: R—Denotes Regular Irrigation. F—Flood Irrigation.

Adequate Supply: Yes x No Explain

Remarks

450 shares in Baker Ditch (Yes)

River Basin Missouri

Also in: Plat No. Twp. Rge.	Plat No. Twp. Rge.	Plat No. Twp. Rge.
Plat No. Twp. Rge.	Plat No. Twp. Rge.	Plat No. Twp. Rge.

Information From:
Mrs. Green



Land Ownership 3-C

F-1-A—5M--1-62—7448

County Gallatin

Farm Checked: Date July 23, 1952

By Joe Fouliot & Burnell

STATE OF MONTANA
STATE ENGINEERS OFFICE
Water Resources Survey

T. 1N R. 3E Plat No. 28

Photo No. L-23

Legal Land Owner W.D. Grover Address Manhattan

Operator Address

Water is delivered by:-- 1. Private System; ×2. Ditch Company; 3. State Project; 4. Federal Project; 5. Irrigation District

App. No. Decree No.	NAME OF APPROPRIATOR TO WHOM DECREED	NAME OF STREAM	Date App Date Priority	Miner's Inches	In Use	NAME OF DITCH (Water Delivered By)	No	R/F	Present Irr. Acres	Irrigable Acres
D- 396	Manhattan Company	Camp Creek & Spring Cr.	6-15-89	*982	Yes	Ferks Canal Company	2	R	60.0	0
			*(Has 60 shares)							
A- 57	W.D. Flowers, et al	Big Creek	8-30-89	3000						
A-1050	W.D. Flowers, et al	Big Creek & Warm Springs Creek	12-24-90	10000						
A-1051	W.D. Flowers, et al	Warm Springs Creek	10-24-89	1000						

NOTE: R--Denotes Regular Irrigation. F--Flood Irrigation.

Adequate Supply: Yes x No Explain

Remarks

60 Shares in Ferks Canal Company (Yes)

Note: Ownership shaded in yellow changed by warranty Deed dated 10-22-67 Book 155 Page 208 from Kittie Sutton To C. Wendell & Elsie A. Tunseth of Independence, Missouri

Note ownership shaded in Red changed by warranty Deed dated 10-27-67 Book 155 Page 209 from The Manhattan Co. To C. Wendell & Elsie A. Tunseth (See form)

River Basin Missouri

Also in: Plat No.	Twp.	Rge.	Plat No.	Twp.	Rge.	Plat No.	Twp.	Rge.
Plat No.	Twp.	Rge.	Plat No.	Twp.	Rge.	Plat No.	Twp.	Rge.

Information From: ~~[illegible]~~ Curtis



Land Ownership XXXXXXXXXXXXXXXXXXXXXXXXXXXX 3-D

F-1-A

County GALLATIN

T. 1N. R. 3E. Plat No. 28

Farm Checked. Date

MONTANA WATER RESOURCES BOARD

Water Resources Survey

Photo No.

By

Legal Land Owner O. WENDELL & ELSIE A. TOWNSEND

Address INDEPENDENCE, MISSOURI

Operator

Address

Water is delivered by:— 1. Private System; 2. Ditch Company; 3. State Project; 4. Federal Project; 5. Irrigation District

App. No. Decree No.	NAME OF APPROPRIATOR TO WHOM DECREED	NAME OF STREAM	Date App. Date Priority	Miner's Inches	In Use	NAME OF DITCH (Water Delivered By)	No.	R/F	Present Irr. Acres	Irrigable Acres
* SEE NOTE BELOW										
** SEE NOTE BELOW										

NOTE: R—Denotes Regular Irrigation. F—Flood Irrigation.

Adequate Supply: Yes. No. Explain

Remarks

*WARRANTY DEED LISTED BELOW STATES: TOGETHER WITH 38.5/1200 PARTS OF PERKS CANAL

**WARRANTY DEED LISTED BELOW STATES: TOGETHER WITH 20/1200 THS OF THE PERKS CANAL

*OWNERSHIP IN WHITE CHANGED BY WARRANTY DEED DATED 10-27-67 IN BOOK 155 PAGE 208 FROM: KITTIE SINTON TO: O. WENDELL & ELSIE A. TOWNSEND

**OWNERSHIP SHADED IN YELLOW CHANGED BY WARRANTY DEED DATED 10-27-67 IN BOOK 155 PAGE 209 FROM: THE MANHATTAN COMPANY TO: O. WENDELL & ELSIE A. TOWNSEND

River Basin

Also in: Plat No.	Twp.	Rge.	Plat No.	Twp.	Rge.	Plat No.	Twp.	Rge.
Plat No.	Twp.	Rge.	Plat No.	Twp.	Rge.	Plat No.	Twp.	Rge.

Information From:



Land Ownership

F-1-A—5M—1-62—7448

County Gallatin

Farm Checked: Date Aug. 13, 1952

By Joe Fouliot - Burnell

STATE OF MONTANA
STATE ENGINEERS OFFICE
Water Resources Survey

T 1N R3E Plat No. 28

Photo No. E-23

Legal Land Owner Elvin Hale Address

Operator Address

Water is delivered by:— 1. Private System; x 2. Ditch Company; 3. State Project; 4. Federal Project; 5. Irrigation District

App. No. Decree No.	NAME OF APPROPRIATOR TO WHOM DECREED	NAME OF STREAM	Date App. Date Priority	Miner's Inches	In Use	NAME OF DITCH (Water Delivered By)	No.	R/F	Present Irr. Acres	Irrigable Acres
D- 457		Baker Cr. & Warm Spring Creek				Warm Springs Canal	2	R	2.0	0

NOTE: R—Denotes Regular Irrigation. F—Flood Irrigation.

Adequate Supply: Yes x No Explain

Remarks

2 shares in Warm Springs Canal (Yes)

River Basin Missouri

Also in: Plat No. Twp. Rge.	Plat No. Twp. Rge.	Plat No. Twp. Rge.
Plat No. Twp. Rge.	Plat No. Twp. Rge.	Plat No. Twp. Rge.

Information From:

Joe Davis

6	5	4	3	2	1
7	8	9	10	11	12
18	17	16	15	14	13
19	20	21	22	23	24
30	29	28	27	26	25
31	32	33	34	35	36

BLOCK 10 lots 4-5-6-7-8 SEE SPECIAL PLAT (See below)

Land Ownership ~~XXXXXXXXXX~~ 10 (See special plat)

F-1-A—5M—1-62—7448

County Gallatin

Farm Checked: Date 8-7-52

By Joe Foulkot & Burnell

STATE OF MONTANA
STATE ENGINEERS OFFICE
Water Resources Survey

T 1N R 2E Plat No. 2S

Photo No. L-23

Legal Land Owner Allen Hargrove (buying) Address Manhattan

Operator Manhattan Company Address

Water is delivered by:— 1. Private System; X 2. Ditch Company; 3. State Project; 4. Federal Project; 5. Irrigation District

App. No. Decree No.	NAME OF APPROPRIATOR TO WHOM DECREED	NAME OF STREAM	Date App. Date Priority	Miner's Inches	In Use	NAME OF DITCH (Water Delivered By)	No.	R/F	Present Irr. Acres	Irrigable Acres
D- 457	The Manhattan Co.	W.Gall & Baker Creek	6-15-89	*1785	Yes	Warm Springs Canal	2	R	102.0	0
			*(Has 103 shares)							

NOTE: R—Denotes Regular Irrigation. F—Flood Irrigation.

Adequate Supply: Yes x No Explain

Remarks

103 shares Warm Springs Canal Company. Now buying 38 acres from Manhattan Company - will be additional 38 shares - See ownership

River Basin Missouri

Also in: Plat No. Twp. Rge.	Plat No. Twp. Rge.	Plat No. Twp. Rge.
Plat No. Twp. Rge.	Plat No. Twp. Rge.	Plat No. Twp. Rge.

Information From:
Allen Hargrove

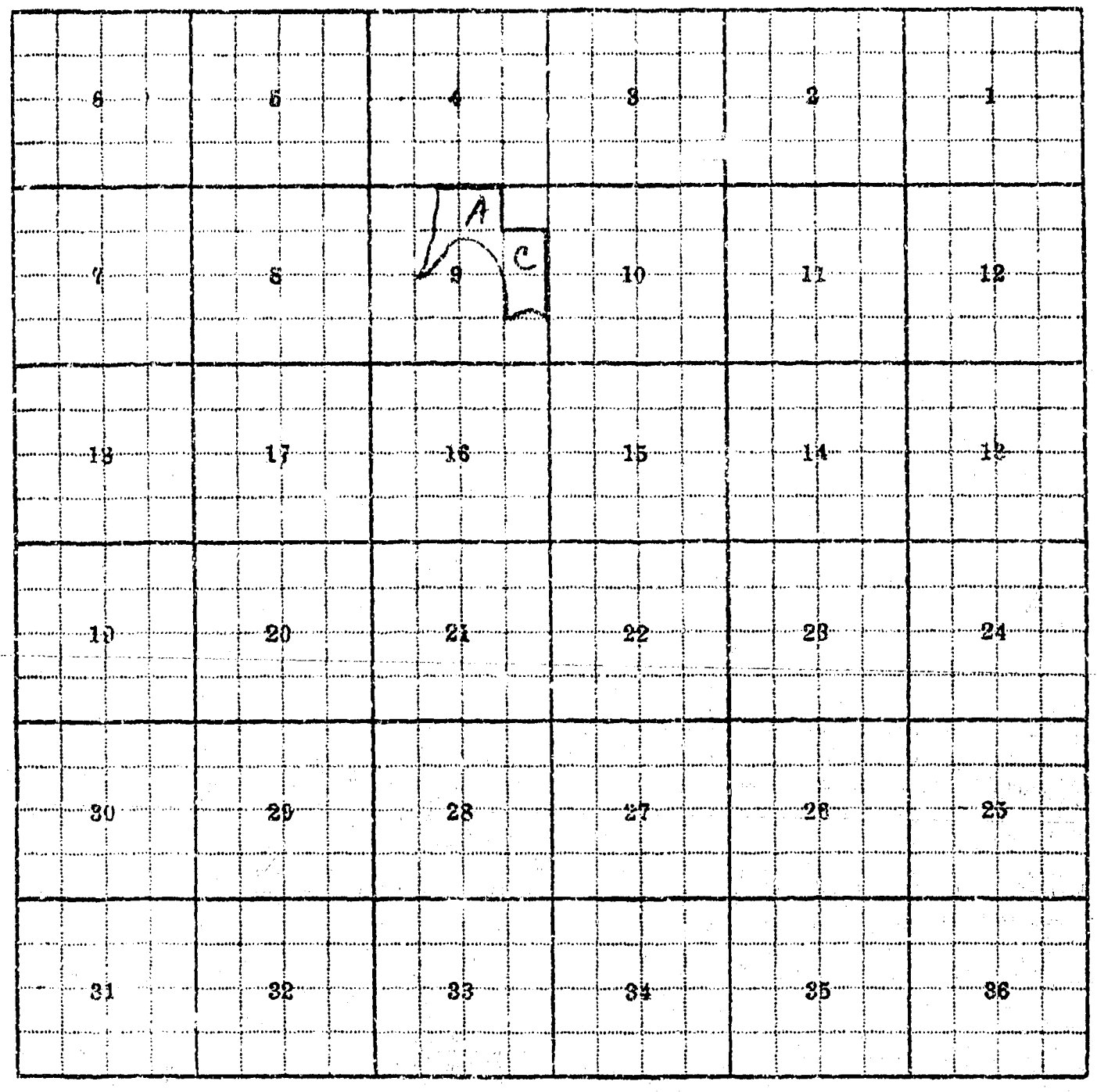

Land Ownership 9-A, 9-C ~~XXX~~

F-1-A—5M—1-62—7448

County Gallatin

Farm Checked: Date July 23, 1952

By Joe Toulliot & Burnell

STATE OF MONTANA
STATE ENGINEERS OFFICE
Water Resources Survey

T. 1S. R. 3E. Plat No. 28

Photo No. L-23

Legal Land Owner E.L. Hayes (buying) Address Manhattan

Operator Address

Water is delivered by:— 1. Private System; X 2. Ditch Company; 3. State Project; 4. Federal Project; 5 Irrigation District

App. No. Decree No.	NAME OF APPROPRIATOR TO WHOM DECREED	NAME OF STREAM	Date App. Date Priority	Miner's Inches	In Use	NAME OF DITCH (Water Delivered By)	No.	R/F	Present Irr. Acres	Irrigable Acres
D- 396	Manhattan Company	Camp Ck & Spring Creek	6-15-68	#982	Yes	Perks Canal Company	2	R	12.0	0
			*(Has	16 shares)						

NOTE: R—Denotes Regular Irrigation. F—Flood Irrigation.

Adequate Supply: Yes X No Explain

Remarks

16 shares Perks Canal Company (Yes)

River Basin Missouri

Also in: Plat No.	Twp.	Rge.	Plat No.	Twp.	Rge.	Plat No.	Twp.	Rge.
Plat No.	Twp.	Rge.	Plat No.	Twp.	Rge.	Plat No.	Twp.	Rge.

Information From:

Mr. Hayes



Land Ownership 3-F

F-1-A--5M--1-62--7448

County Gallatin

Farm Checked: Date Aug. 13, 1952

By Joe Poulict & Burnell

STATE OF MONTANA
STATE ENGINEERS OFFICE
Water Resources Survey

T. 1N R. 3W Plat No. 28

Photo No. L-23

Legal Land Owner Percy Heavner Address Manhattan

Operator Address

Water is delivered by:-- 1. Private System; x 2. Ditch Company; 3. State Project; 4. Federal Project; 5. Irrigation District

App. No. Decree No.	NAME OF APPROPRIATOR TO WHOM DECREED	NAME OF STREAM	Date App. Date Priority	Miner's Inches	In Use	NAME OF DITCH (Water Delivered By)	No.	R/F	Present Irr. Acres	Irrigable Acres
D- 457		Baker Creek & Warm								
		Springs Creek				Warm Springs Canal	2	R	2.0	0

NOTE. R—Denotes Regular Irrigation. F—Flood Irrigation.

Adequate Supply: Yes x No Explain

Remarks

2 shares in Warm Springs Canal (Yes)

River Basin Missouri

Also in: Plat No. Twp. Rge.	Plat No. Twp. Rge.	Plat No. Twp. Rge.
Plat No. Twp. Rge.	Plat No. Twp. Rge.	Plat No. Twp. Rge.

Information From:

Joe Davis

6	5	4	3	2	1
7	8	9	10	11	12
18	17	16	15	14	13
19	20	21	22	23	24
30	29	28	27	26	25
31	32	33	34	35	36

BLOCK 6 - LOTS 8-9 10-8-12-11
BLOCK 28 - LOTS 9-10-11-12
(See special plat)

Land Ownership XXXXXXXXXXXX 10 (See special plat)

F-1-A—5M—1-62—7448

County Gallatin

Farm Checked: Date Sept. 19, 1952

By Joe Pouliot & Burnell

STATE OF MONTANA
STATE ENGINEERS OFFICE
Water Resources Survey

T. 1N R. 3E Plat No. 28

Photo No. L-24

Legal Land Owner Lewis Hedges Address Bozeman

Operator Address

Water is delivered by:— 1. Private System; X 2. Ditch Company; 3. State Project; 4. Federal Project; 5. Irrigation District

App. No. Decree No.	NAME OF APPROPRIATOR TO WHOM DECREED	NAME OF STREAM	Date App. Date Priority	Miner's Inches	In Use	NAME OF DITCH (Water Delivered By)	No.	R/F	Present Irr. Acres	Irrigable Acres
D- 695	West Gall. Irr. Co.	West Gallatin River	5- 9-90	3400	Yes	Low Line Canal Company	2	R	136.0	0
	West Gall. Irr. Co.	West Gallatin River	6- 1-01	1600	Yes					
	Low Line Canal	West Gallatin River	6- 1-13	2500	Yes					

NOTE: R—Denotes Regular Irrigation. F—Flood Irrigation.

Adequate Supply: Yes X No Explain

Remarks

100 shares in Low Line Canal Co. (Yes)

River Basin Missouri

Information From: Mr. McCrea

Also in: Plat No. Twp. Rge.	Plat No. Twp. Rge.	Plat No. Twp. Rge.
Plat No. Twp. Rge.	Plat No. Twp. Rge.	Plat No. Twp. Rge.

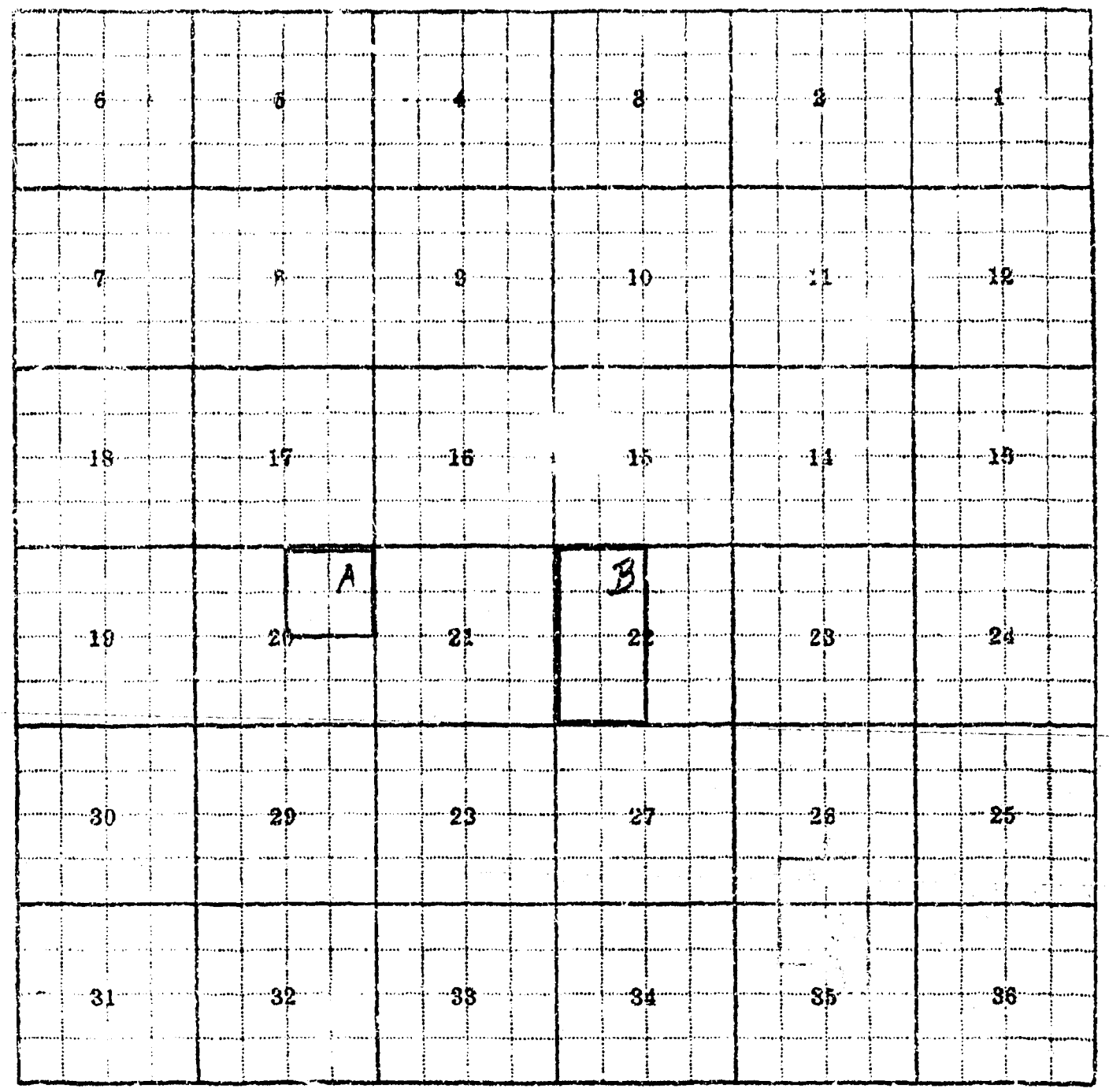

Land Ownership ~~XXXXXXXXXX~~ 20-A, 22-B

F-1-A—5M—1-62—7448

County Gallatin

Farm Checked: Date July 3, 1952

By Joe Pouliot & Burnell

STATE OF MONTANA
STATE ENGINEERS OFFICE
Water Resources Survey

T. 1N R. 3E Plat No. 28

Photo No. N-22

Legal Land Owner Helen K. Heeb Address Manhattan

Operator Address

Water is delivered by:— x1. Private System; x2. Ditch Company; 3. State Project; 4. Federal Project; 5. Irrigation District

App. No. Decree No.	NAME OF APPROPRIATOR TO WHOM DECREED	NAME OF STREAM	Date App. Date Priority	Miner's Inches	In Use	NAME OF DITCH (Water Delivered By)	No.	R/F	Present Irr. Acres	Irrigable Acres
D- 534	Henry Heeb	West Gallatin River	4-15-92=	226	Yes	(Heeb-Duffin)- Frank				
						Heeb Ditch	1	R		
D- 576	S. McKennon	West Gallatin River	6-15-65	50	Yes	Lewis Ditch Company	2	R	72.0	0
D- 577	S. McKennon	West Gallatin River	6-15-70	76	Yes	(Heeb-Duffin)- Frank				
						Heeb Ditch	1	R	129.0	0

NOTE: R—Denotes Regular Irrigation. F—Flood Irrigation.

Adequate Supply: Yes x No Explain

Remarks

50 shares Lewis Ditch

River Basin Missouri

Also in: Plat No. Twp. Rge. | Plat No. Twp. Rge. | Plat No. Twp. Rge.
Plat No. Twp. Rge. | Plat No. Twp. Rge. | Plat No. Twp. Rge.

Information From:

Helen Heeb



Land Ownership 36-D

F-1-A—5M—1-62—7448

County Gallatin

Farm Checked: Date Aug. 28, 1952

By Joe Foulkot

STATE OF MONTANA
STATE ENGINEERS OFFICE
Water Resources Survey

T 1N R 3E Plat No. 28

Photo No. M-22

Legal Land Owner O. H. Hess Address Manhattan

Operator Address

Water is delivered by:-- x1. Private System; 2. Ditch Company; 3. State Project; 4. Federal Project; 5. Irrigation District

App. No. Decree No.	NAME OF APPROPRIATOR TO WHOM DECREED	NAME OF STREAM	Date App. Date Priority	Miner's Inches	In Use	NAME OF DITCH (Water Delivered By)	No.	R/F	Present Irr Acres	Irrigable Acres
D- 629	D. N. Weber Est.	West Gallatin River	4-1-84	100	yes	White Ditch (Sprinkler)	1	R	[illegible]	0
D- 635	Harry White	West Gallatin River	6-20-99	143	yes	White Ditch (Sprinkler)	1	R	372.0	0

NOTE: R—Denotes Regular Irrigation. F—Flood Irrigation.

Adequate Supply: Yes X No. Explain

Remarks

White Ditch 100 M.I. (Bought - from R. Young) Also the Harry White Decree (Baker Ditch) 143 M.I., 1899

River Basin Missouri

Also in: Plat No.	Twp	Rge	Plat No.	Twp.	Rge	Plat No.	Twp.	Rge
Plat No.	Twp.	Rge	Plat No.	Twp.	Rge	Plat No.	Twp.	Rge

Information From:

O. H. Hess

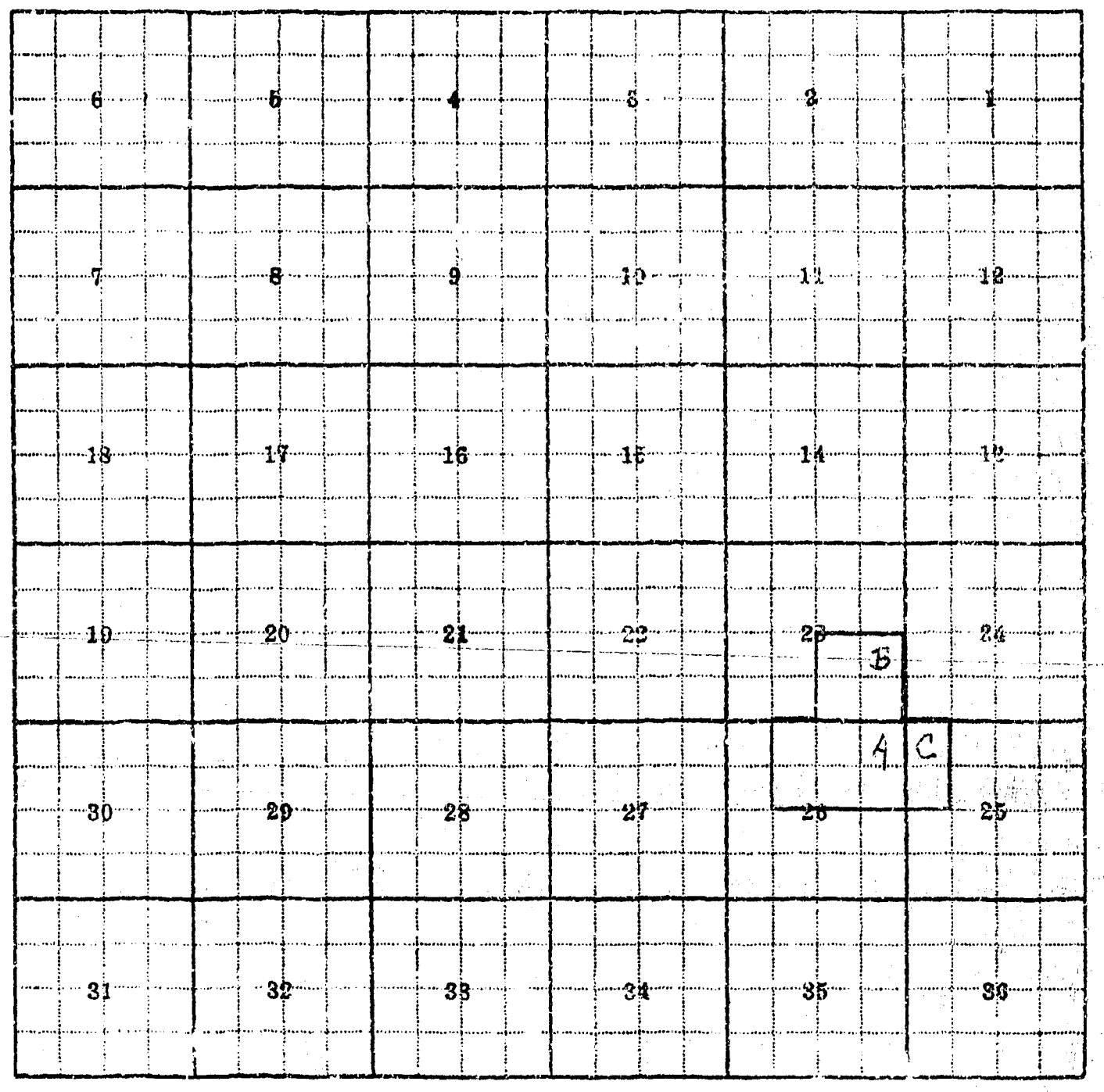

Land Ownership 23-B, 25-C, 26-A

F-1-A—5M—1-62—7448

County Gallatin

Farm Checked: Date Aug. 12, 1952

By Joe Touliot & Burnell

STATE OF MONTANA
STATE ENGINEERS OFFICE
Water Resources Survey

T. 1N R. 3E Plat No. 28

Photo No. L-23

Legal Land Owner Harold Huckert Address Manhattan

Operator Address

Water is delivered by:— 1. Private System; X2. Ditch Company; 3. State Project; 4. Federal Project; 5. Irrigation District

App. No. Decree No.	NAME OF APPROPRIATOR TO WHOM DECREED	NAME OF STREAM	Date App. Date Priority	Miner's Inches	In Use	NAME OF DITCH (Water Delivered By)	No.	R/F	Present Irr. Acres	Irrigable Acres
D- 457	Manhattan Company	Warm Springs Creek and Baker Creek	6-15-89	*1785	Yes	Warm Springs Canal	2	R	34.0	0
			*(has 34 shares)							

NOTE: R—Denotes Regular Irrigation. F—Flood Irrigation.

Adequate Supply: Yes X No Explain

Remarks

34 shares in Warm Springs Canal (Yes)

River Basin Missouri

Also in: Plat No. Twp. Rge	Plat No. Twp. Rge	Plat No. Twp. Rge
Plat No. Twp. Rge	Plat No. Twp. Rge	Plat No. Twp. Rge

Information From:

Joe Davis

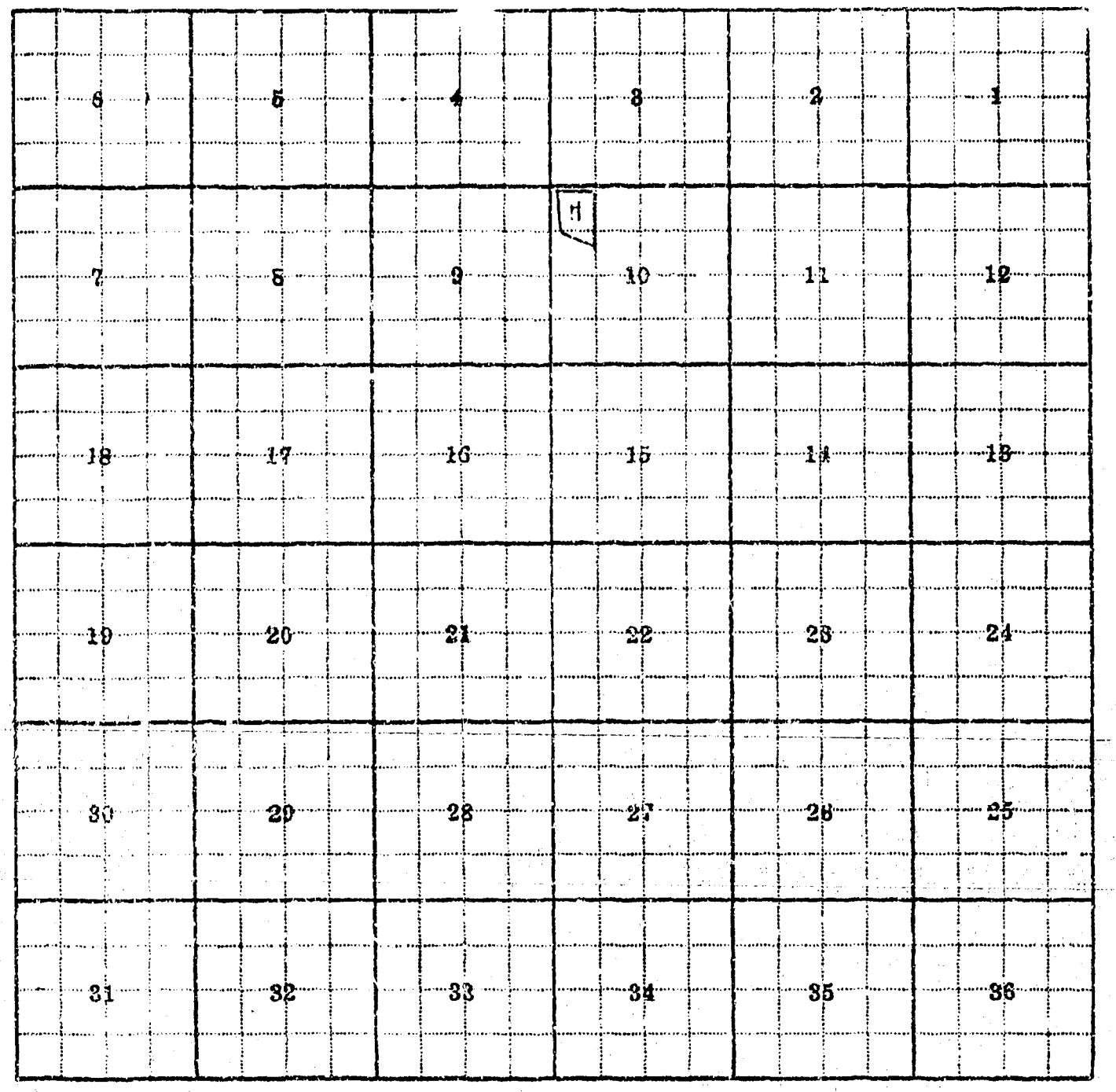

Land Ownership 10-H

F-1-A—5M—1-62—7448

County Gallatin

Farm Checked: Date July 22, 1952

By Joe Fouliot & Burnell

STATE OF MONTANA
STATE ENGINEERS OFFICE
Water Resources Survey

T. 1N R. 3E Plat No. 28

Photo No. L-25

Legal Land Owner Sam Karp Address Manhattan

Operator Address

Water is delivered by:— 1. Private System; x 2. Ditch Company; 3. State Project; 4. Federal Project; 5. Irrigation District

App. No. Decree No.	NAME OF APPROPRIATOR TO WHOM DECREED	NAME OF STREAM	Date App. Date Priority	Miner's Inches	In Use	NAME OF DITCH (Water Delivered By)	No.	R/F	Present Irr. Acres	Irrigable Acres
D- 695		West Gallatin River				Low Line Canal	2	R	266.0	5

NOTE: R—Denotes Regular Irrigation. F—Flood Irrigation.

Adequate Supply: Yes x No Explain Except when river is low

Remarks

205 shares in Low Line Canal Co. (Yes)

Mr. Karp says a storage dam somewhere on West Gallatin is needed.

River Basin Missouri

Also in: Plat No. Twp. Rge.	Plat No. Twp. Rge.	Plat No. Twp. Rge.
Plat No. Twp. Rge.	Plat No. Twp. Rge.	Plat No. Twp. Rge.

Information From:

Sam Karp

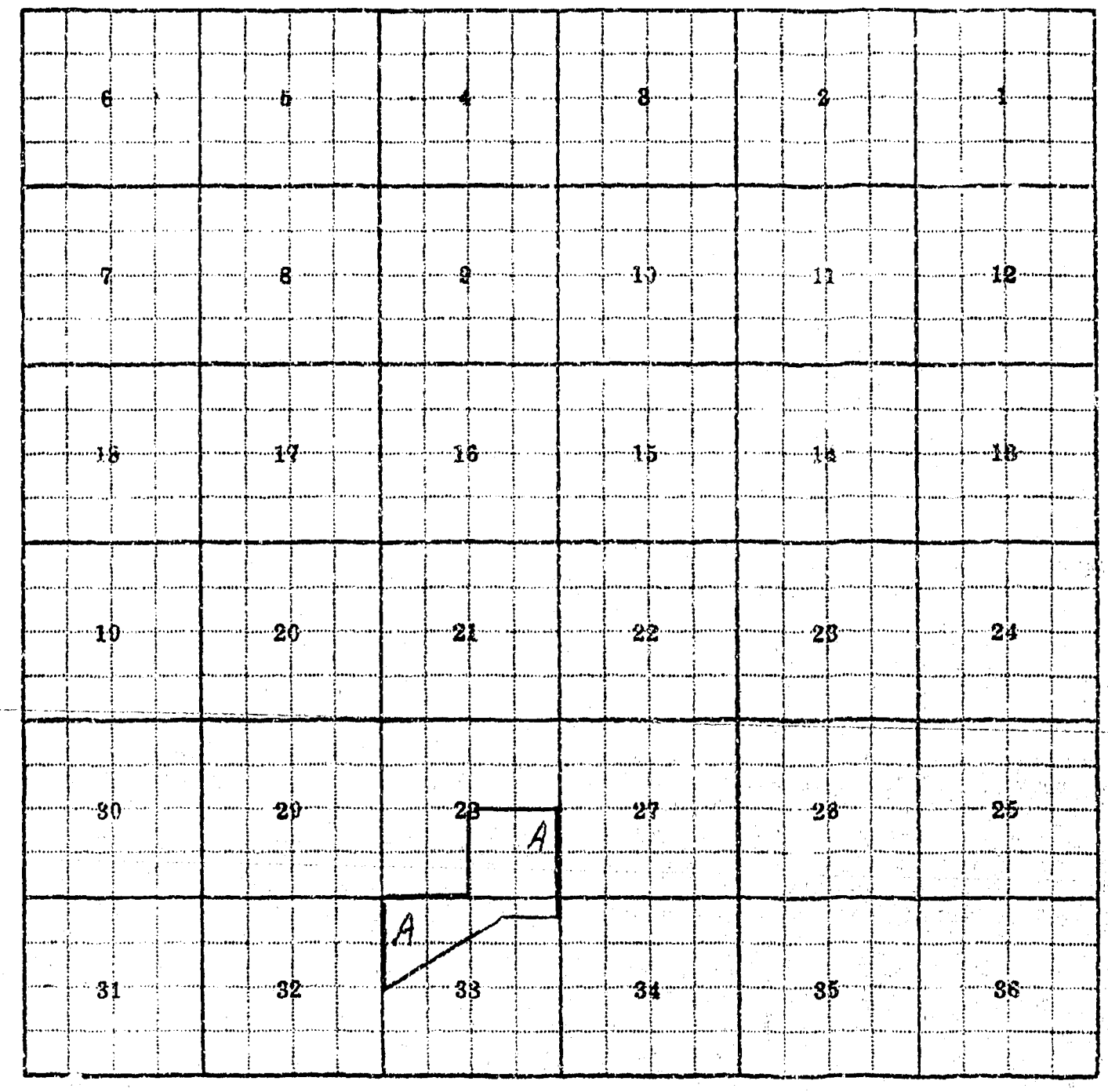

Land Ownership 28-A, 33-A

F-1-A--5M--1-62--7446

County Gallatin

Farm Checked: Date Sept. 13, 1952

By Joe Fouliot & Burnell

STATE OF MONTANA
STATE ENGINEERS OFFICE
Water Resources Survey

T. 1N R. 3E Plat No. 28

Photo No. M-21

Legal Land Owner Jos. Kennedy Address Manhatten

Operator Address

Water is delivered by:— 1. Private System; X 2. Ditch Company; 3. State Project; 4. Federal Project; 5. Irrigation District

App. No. Decree No.	NAME OF APPROPRIATOR TO WHOM DECREED	NAME OF STREAM	Date App. Date Priority	Miner's Inches	In Use	NAME OF DITCH (Water Delivered By)	No.	R/F	Present Irr. Acres	Irrigable Acres
D- 396	Manhattan Company	Camp Ck. & Spring Ck.	6-15-68	*982		Perks Canal Co.	2	R	25.0	0
			*(Has	44 shares)						
A- 58	Manhattan Malting Co.	Big Creek (West. Gall.)	4-28-92	2500	No					
A-1050	W. D. Flowers, et al	Big Creek & Warm Springs Creek	12-24-90	10000	No					

NOTE: R—Denotes Regular Irrigation. F—Flood Irrigation.

Adequate Supply: Yes X No Explain

Remarks.

44 shares in Perks Canal Co. (Yes)

River Basin Missouri

Also in: Plat No. Twp. Rge. | Plat No. Twp. Rge. | Plat No. Twp. Rge.
Plat No. Twp. Rge. | Plat No. Twp. Rge. | Plat No. Twp. Rge.

Information From:
Guy Oman & James Kennedy

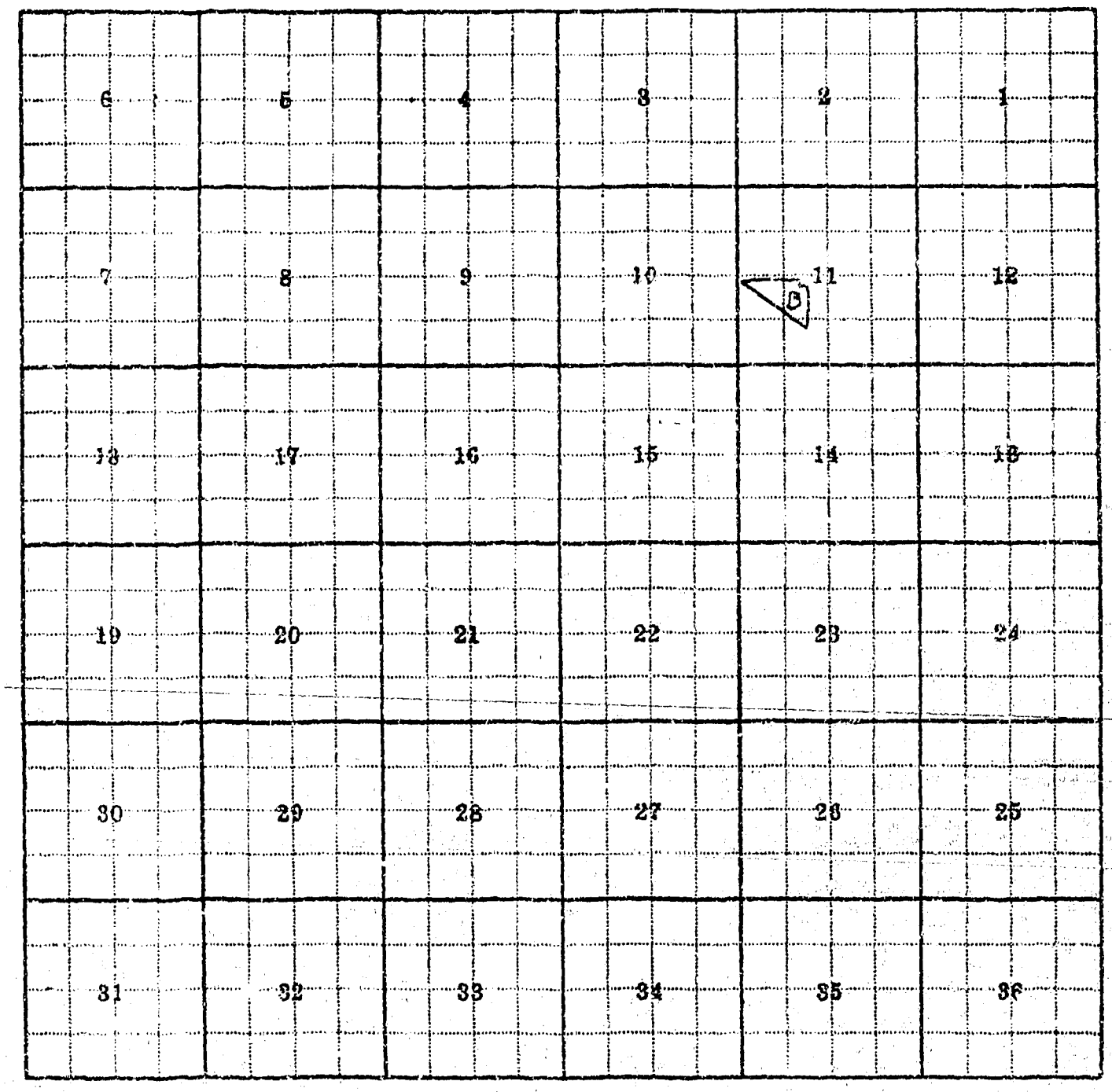

Land Ownership 11-E

F-1-A—5M—1-62—7448

County Gallatin

Farm Checked: Date Aug. 8, 1952

By Joe Fouliot & Burnell

STATE OF MONTANA
STATE ENGINEERS OFFICE
Water Resources Survey

T 1N R 3E Plat No. 28

Photo No. L-23

Legal Land Owner Mrs. Jos. Koerber Address Manhattan

Operator Address

Water is delivered by:— 1. Private System; X 2. Ditch Company; 3. State Project; 4. Federal Project; 5. Irrigation District

App. No. Decree No.	NAME OF APPROPRIATOR TO WHOM DECREED	NAME OF STREAM	Date App. Date Priority	Miner's Inches	In Use	NAME OF DITCH (Water Delivered By)	No.	R/F	Present Irr. Acres	Irrigable Acres
D- 457	Manhattan Company	Baker Creek & Warm	6-15-89	*1785	Yes					
		Springs Creek	*(Has	6 shares)		Warm Springs Canal	2	R	6.0	0

NOTE: R—Denotes Regular Irrigation. F—Flood Irrigation.

Adequate Supply: Yes X No Explain

Remarks

6 shares in Warm Springs Canal (Yes)

River Basin Missouri

Also in: Plat No. Twp. Rge	Plat No. Twp. Rge	Plat No. Twp. Rge
Plat No. Twp. Rge	Plat No. Twp. Rge	Plat No. Twp. Rge

Information From:

Joe Davis

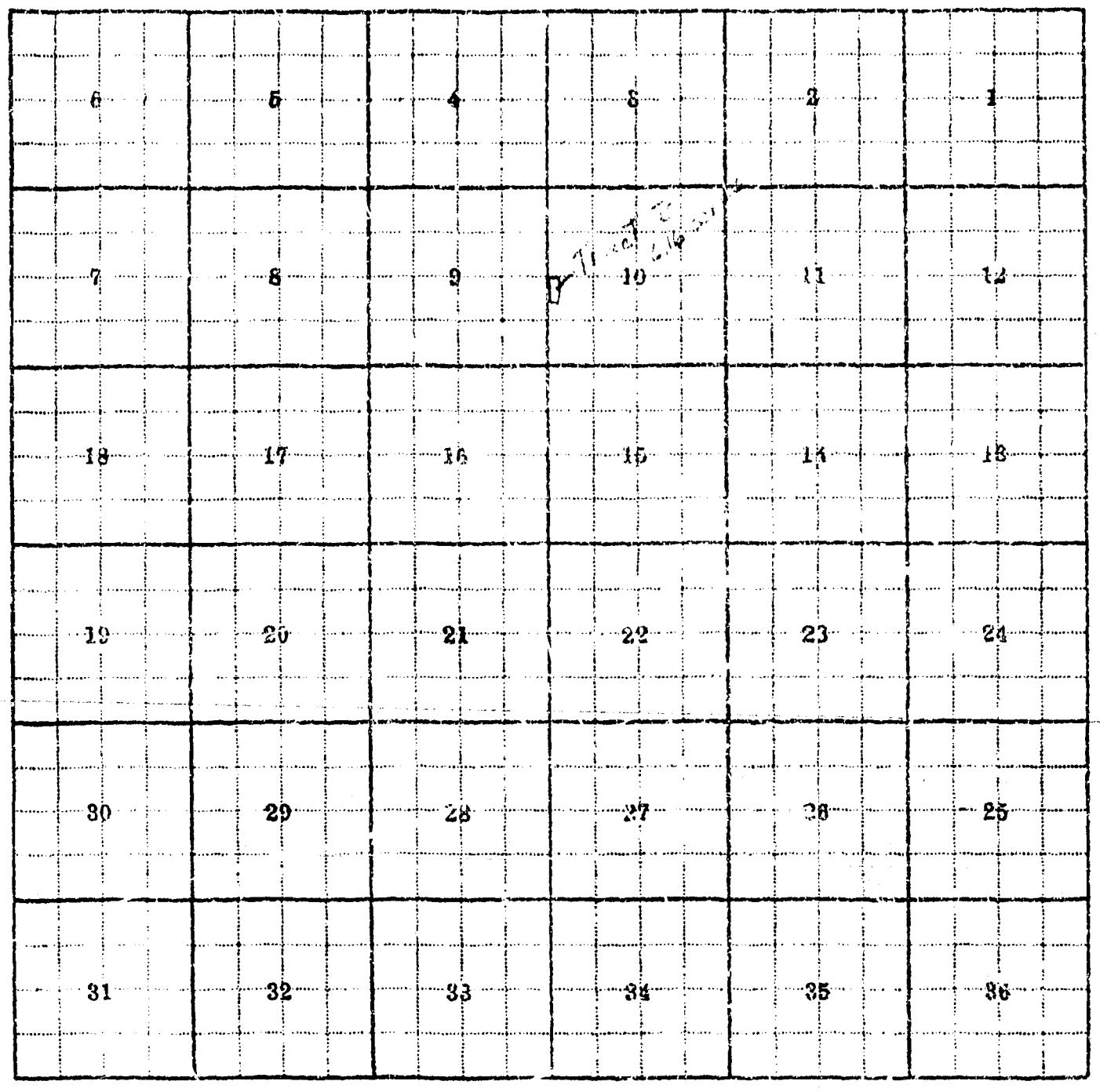

Land Ownership 10 - (Tract R = 6.16 acres)

F-1-A—5M—1-62—7448

County Gallatin

Farm Checked: Date 8/28/52

By Joe Foulkot

STATE OF MONTANA
STATE ENGINEER'S OFFICE
Water Resources Survey

T. 1N R. 2E Plat No. 28

Photo No. M-22, L-24

Legal Land Owner Nick Kurkoski Address Manhattan

Operator Address

Water is delivered by:—x 1. Private System; 2. Ditch Company. 3. State Project; 4. Federal Project; 5. Irrigation District

App. No. Decree No.	NAME OF APPROPRIATOR TO WHOM DECREED	NAME OF STREAM	Date App. Date Priority	Miner's Inches	In Use	NAME OF DITCH (Water Delivered By)	No.	R/F	Present Irr. Acres	Irrigable Acres
D- 572	Manhattan Company	West Gallatin River	6-10-82	*1918	Yes	Moreland Ditch	1	R	49.0	0
		* 75/1500 interest = 93.67"								

NOTE: R—Denotes Regular Irrigation. F—Flood Irrigation.

Adequate Supply: Yes X No Explain

Remarks

One share Moreland Ditch 75 M.I. (Yes)

River Basin Missouri

Also in: Plat No. Twp. Rge.	Plat No. Twp. Rge.	Plat No. Twp. Rge.
Plat No. Twp. Rge.	Plat No. Twp. Rge.	Plat No. Twp. Rge.

Information From:

Kirk Kurkoski

6	5	4	3	2	1
7	8	9	10	11	12
18	17	16	15	14	13
19	20	21	22	23	24
30	29	28	27 B E	26	25
31	32	33	34	35	36

Land Ownership 26-E, 27-B

F-1-A—5M--1-62--7448

County Gallatin

Farm Checked: Date July 25, 1952

By Joe Poulict & Burnell

STATE OF MONTANA
STATE ENGINEERS OFFICE
Water Resources Survey

T 1N R 3E Plat No. 28

Photo No. E-23

Legal Land Owner Marcus H. Lee Address Manhattan

Operator Address

Water is delivered by:— 1. Private System; ×2. Ditch Company; 3. State Project; 4 Federal Project; 5. Irrigation District

App. No. Decree No.	NAME OF APPROPRIATOR TO WHOM DECREED	NAME OF STREAM	Date App. Date Priority	Miner's Inches	In Use	NAME OF DITCH (Water Delivered By)	No.	R/F	Present Irr. Acres	Irrigable Acres
SEE										
DECREE		West Gallatin River								
		and Baker Creek				Baker Ditch Company	2	R	110.0	0
D- 396	C	Camp Creek & Spring Ck.				Perks Canal Company	2	R	25.0	0
	(List decreed rights on Baker Ditch)									

NOTE: R—Denotes Regular Irrigation. F—Flood Irrigation.

Adequate Supply: Yes ×No Explain

Remarks

200 shares in Baker Ditch (Yes)
2- shares in Perks Canal Co. (Yes)

River Basin Missouri

Also in: Plat No. Twp. Rge. | Plat No. Twp. Rge. | Plat No. Twp. Rge.
Plat No. Twp. Rge. | Plat No. Twp. Rge. | Plat No. Twp. Rge.

Information From:
Marcus H. Lee

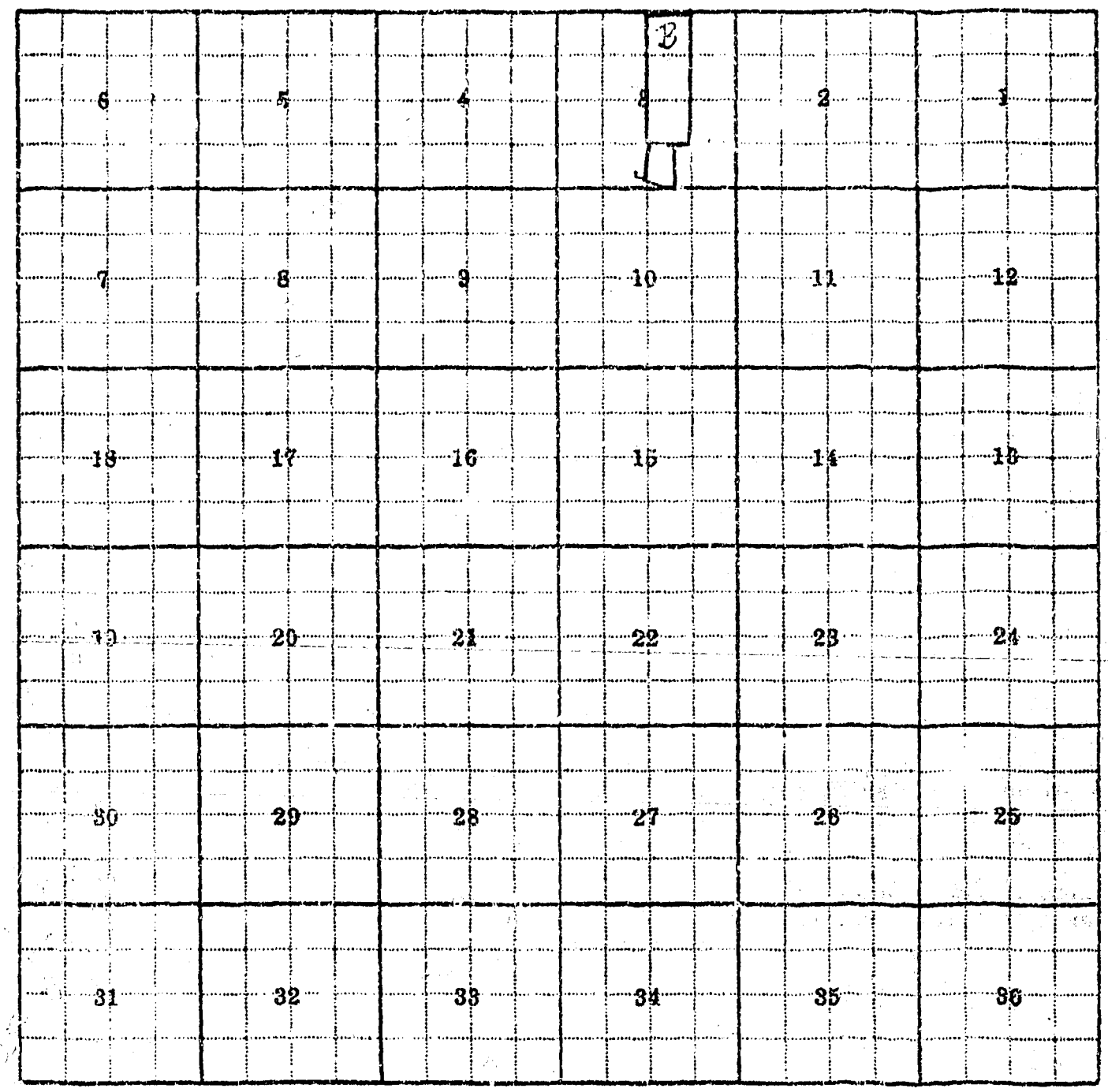

Land Ownership 3-B

F-1-A—5M—1-62—7448

County Gallatin

Farm Checked: Date Sept. 17, 1952

By Joe Pouliot & Burnell

STATE OF MONTANA
STATE ENGINEERS OFFICE
Water Resources Survey

T 1N R 3E Plat No. 28

Photo No. M-21

Legal Land Owner Boyd Lehman Address Manhattan

Operator Address

Water is delivered by:— 1. Private System; X2. Ditch Company; 3. State Project; 4. Federal Project; 5. Irrigation District

App. No. Decree No.	NAME OF APPROPRIATOR TO WHOM DECREED	NAME OF STREAM	Date App. Date Priority	Miner's Inches	In Use	NAME OF DITCH (Water Delivered By)	No.	R/F	Present Irr. Acres	Irrigable Acres
SEE										
DECREE		West Gallatin River								
		and Baker Creek				Baker Ditch Company	2	R	9.0	0
A- 54	Herbert E. Baker	Big Creek	7-19-01	1000						
	(Intedded use in NW¼	and W½SW¼ Sec. 2, T.1N R.3E								
A- 56	M.E. Flowers, et al	Big Creek (W.Gallatin)	8-29-98	600						
A- 57	W.E. Flowers, et al	Big Creek	8-30-89	3000						
A- 58	Manhattan Malting Co.	Big Creek (W.Gallatin)	4-28-92	2500						
A-1050	W.D. Flowers, et al	Big Creek & Warm Springs								
		Creek	12-24-90	10000						
A-1051	W.D. Flowers, et al	Warm Springs Creek	10-30-89	1000						
D- 377	H. E. Baker	Baker Ditch Co.-Baker Ck.	10-29-98	109	- L.D.	Rider				
				10	-					
				10	- Roy	E. Romans				

NOTE: R—Denotes Regular Irrigation. F—Flood Irrigation.

Adequate Supply: Yes X No Explain

Remarks

9 shares in Baker Ditch Company (Yes)

River Basin Missouri

Also in: Plat No. Twp. Rge.	Plat No. Twp. Rge.	Plat No. Twp. Rge.
Plat No. Twp. Rge.	Plat No. Twp. Rge.	Plat No. Twp. Rge.

Information From:

Lehman

F-1-A—5M—1-62—7:48

CONTINUED

STATE OF MONTANA
STATE ENGINEERS OFFICE
Water Resources Survey

County Gallatin

T. 1N R. 3E Plat No. 28

Farm Checked: Date Sept. 17, 1952

Photo No. M-21

By Joe Fouliot & Burnell

Legal Land Owner Boyd Lehman Address Manhattan

Operator Address

Water is delivered by:— 1. Private System; ×2. Ditch Company; 3. State Project; 4. Federal Project; 5. Irrigation District

App. No. Decree No.	NAME OF APPROPRIATOR TO WHOM DECREED	NAME OF STREAM	Date App. Date Priority	Miner's Inches	In Use	NAME OF DITCH (Water Delivered By)	No	R/F	Present Irr. Acres	Irrigable Acres
D- 382	Elmer W. Parker	Baker Ditch Company								
		Baker Creek	10-29-98	6.6	-	Boys Lehman				
				37.4	-	Lota Townsend				

NOTE: R—Denotes Regular Irrigation. F—Flood Irrigation.

Adequate Supply: Yes ×. No Explain

Remarks

shares in Baker Ditch Company (Yes)

River Basin Missouri

Also in: Plat No. Twp. Rge. | Plat No. Twp. Rge. | Plat No. Twp. Rge.
Plat No. Twp. Rge. | Plat No. Twp. Rge. | Plat No. Twp. Rge.

Information From:

Lehman

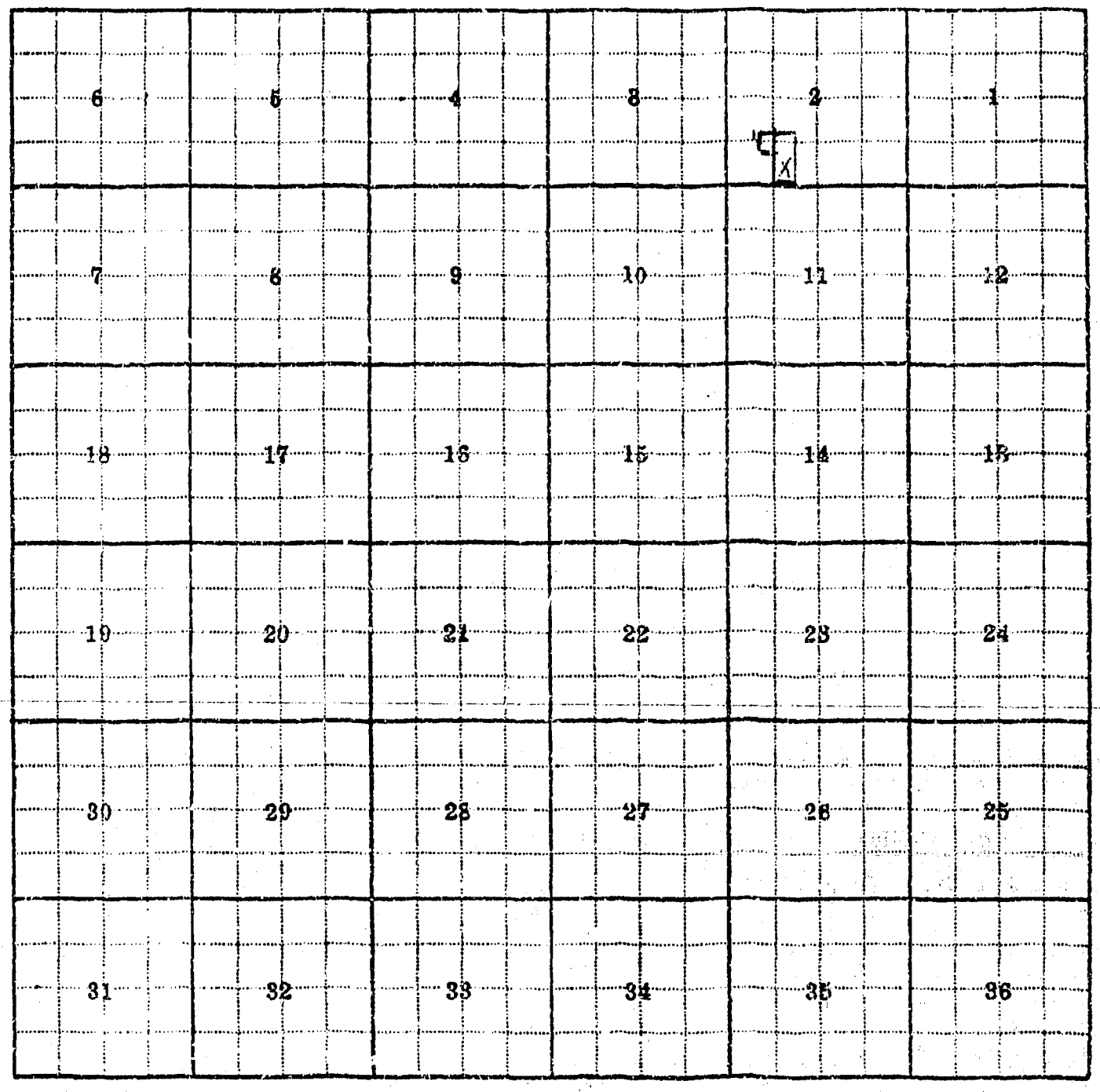

Land Ownership 2-X

F-1-A—5M—1-62—7448

County Gallatin

Farm Checked: Date August 7, 1952

By R.J. Peter

STATE OF MONTANA
STATE ENGINEERS OFFICE
Water Resources Survey

T. 1N R3E Plat No. 28

Photo No. M-21

Legal Land Owner Iva G. Lemons Address Manhattan

Operator Harold Lemon Address "

Water is delivered by:— 1. Private System; 2. Ditch Company; 3. State Project; 4. Federal Project; 5. Irrigation District

App. No. Decree No	NAME OF APPROPRIATOR TO WHOM DECREED	NAME OF STREAM	Date App. Date Priority	Miner's Inches	In Use	NAME OF DITCH (Water Delivered By)	No.	R/F	Present Irr. Acres	Irrigable Acres
A- 899	William Perks	Spring ~~& Camp Creeks~~	11-11-90	100	Yes	Perk Ditch	1	R	10.0	0
		West Gallatin River				Wright Ditch	1	R	5.0	0
A- 900	William Perks	2 Spring Creeks	11-11-90	30-50						
				~~500~~	Yes					

NOTE: R—Denotes Regular Irrigation. F—Flood Irrigation.

Adequate Supply: Yes X No Explain

Remarks

Does some irrigation from what is known as Wright Ditch 42 years. It has helped to maintain ditch.

River Basin Missouri

Also in: Plat No. Twp. Rge.	Plat No. Twp. Rge.	Plat No. Twp. Rge.
Plat No. Twp. Rge.	Plat No. Twp. Rge.	Plat No. Twp. Rge.

Information From:

Iva Lemon

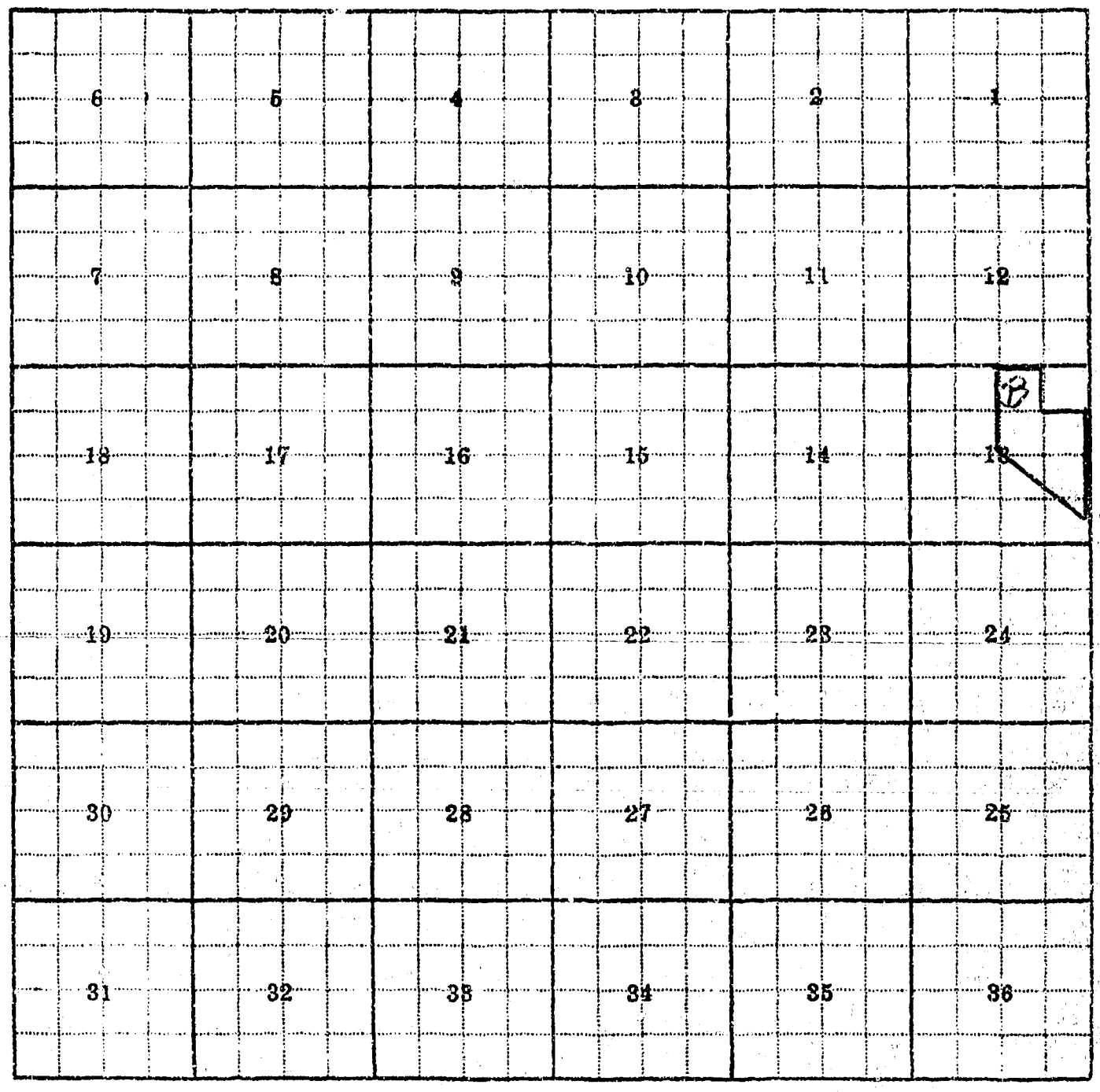

Land Ownership 13-B

F-1-A--5M--1-62--7448

County Gallatin

Farm Checked: Date Sept. 16, 1952

By Joe Foulkot & Burnell

STATE OF MONTANA
STATE ENGINEERS OFFICE
Water Resources Survey

T. 1N. R. 5E. Plat No. 28

Photo No. M-21

Legal Land Owner Lemons and White Address Manhattan

Operator Address

Water is delivered by:— X. Private System; 2. Ditch Company; 3. State Project; 4. Federal Project; 5. Irrigation District

App. No. Decree No.	NAME OF APPROPRIATOR TO WHOM DECREED	NAME OF STREAM	Date App. Date Priority	Miner's Inches	In Use	NAME OF DITCH (Water Delivered By)	No.	R/F	Present Irr. Acres	Irrigable Acres
D- 566	Texana Lemons	W. Gallatin River	4- 1-84	200	Yes	White Ditch	1	R	105.0	0
				(Richard A. Young)						
A- 58	Manhattan Malting Co.	Big Creek (W. Gall. R.)	4-28-92	2500						

NOTE: R—Denotes Regular Irrigation. F—Flood Irrigation.

Adequate Supply: Yes X No Explain

Remarks

River Basin Missouri

Also in: Plat No. Twp. Rge.	Plat No. Twp. Rge.	Plat No. Twp. Rge.
Plat No. Twp. Rge.	Plat No. Twp. Rge.	Plat No. Twp. Rge.

Information From:
John White

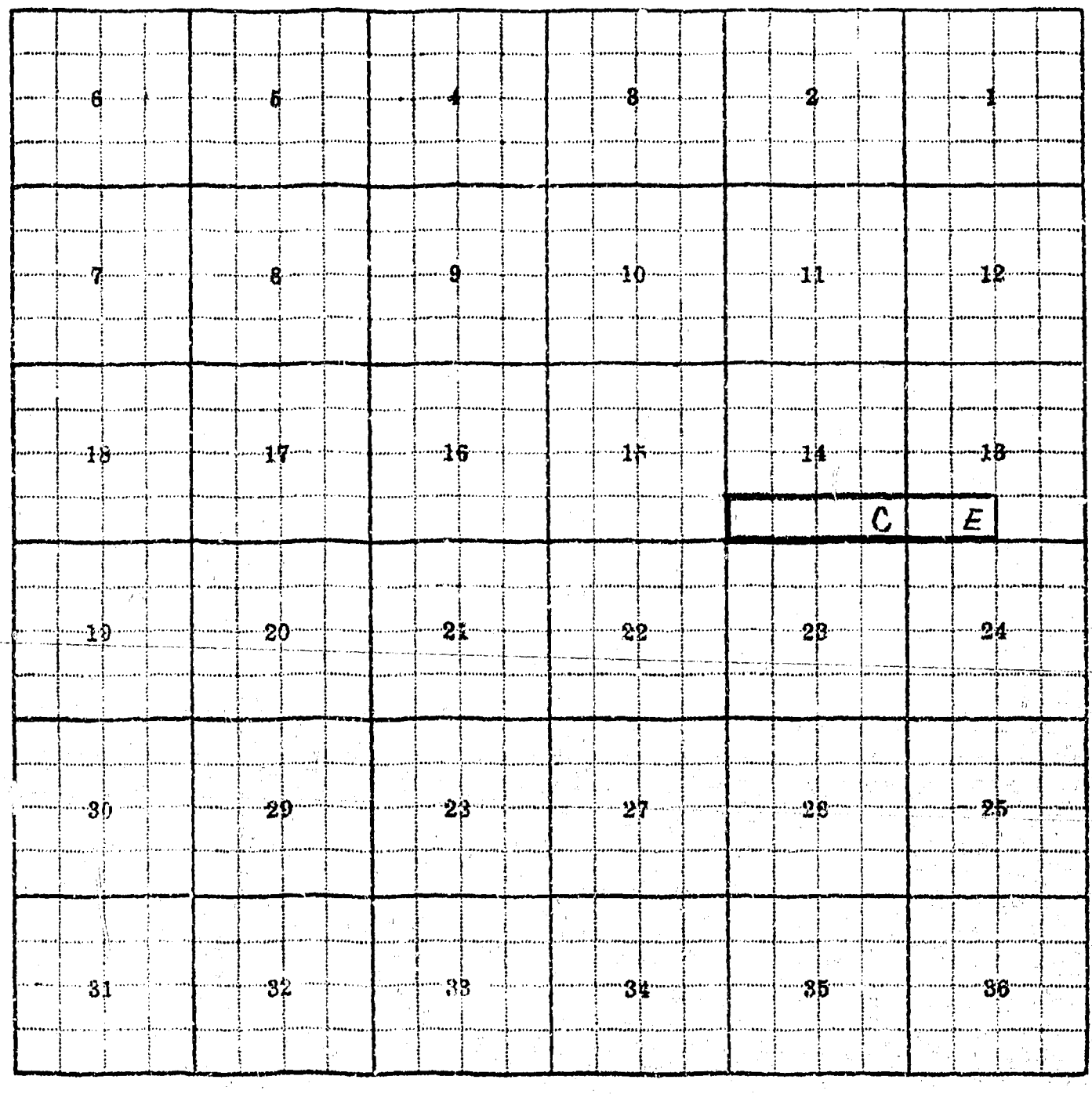

Land Ownership 13-E, 14-C

F-1-A—3M—1-62—7448

County Gallatin

Farm Checked: Date 8-7-52

By Joe Pouliot

STATE OF MONTANA
STATE ENGINEERS OFFICE
Water Resources Survey

T. 1N R. 3E Plat No. 28

Photo No. L-23

Legal Land Owner Manhattan Company Address

Operator Note: (Now buying: Allen Hargrove (38) acres Address
Clerance Yadon (40) acres

Water is delivered by:— 1. Private System; x 2 Ditch Company; 3. State Project; 4. Federal Project; 5. Irrigation District

App. No. Decree No.	NAME OF APPROPRIATOR TO WHOM DECREED	NAME OF STREAM	K	Date App. Date Priority	Miner's Inches	In Use	NAME OF DITCH (Water Delivered By)	No	R/F	Present Irr. Acres	Irrigable Acres
D- 457	The Manhattan Company	Warm Springs Creek and Baker Creek		6-15-89	1785		Warm Springs Canal=	2	R	77.0	0
	(Ownership attached to Hargrove & Hadon Forms) See Ownership										

NOTE: R—Denotes Regular Irrigation. F—Flood Irrigation.

Adequate Supply: Yes X No Explain

Remarks
Ownership attached to Hargrove & Yadon Forms ---- See ownership

River Basin Missouri

Also in: Plat No.	Twp.	Rge.	Plat No.	Twp.	Rge.	Plat No.	Twp.	Rge.
Plat No.	Twp.	Rge.	Plat No.	Twp.	Rge.	Plat No.	Twp.	Rge.

Information From:
Allen Hargrove

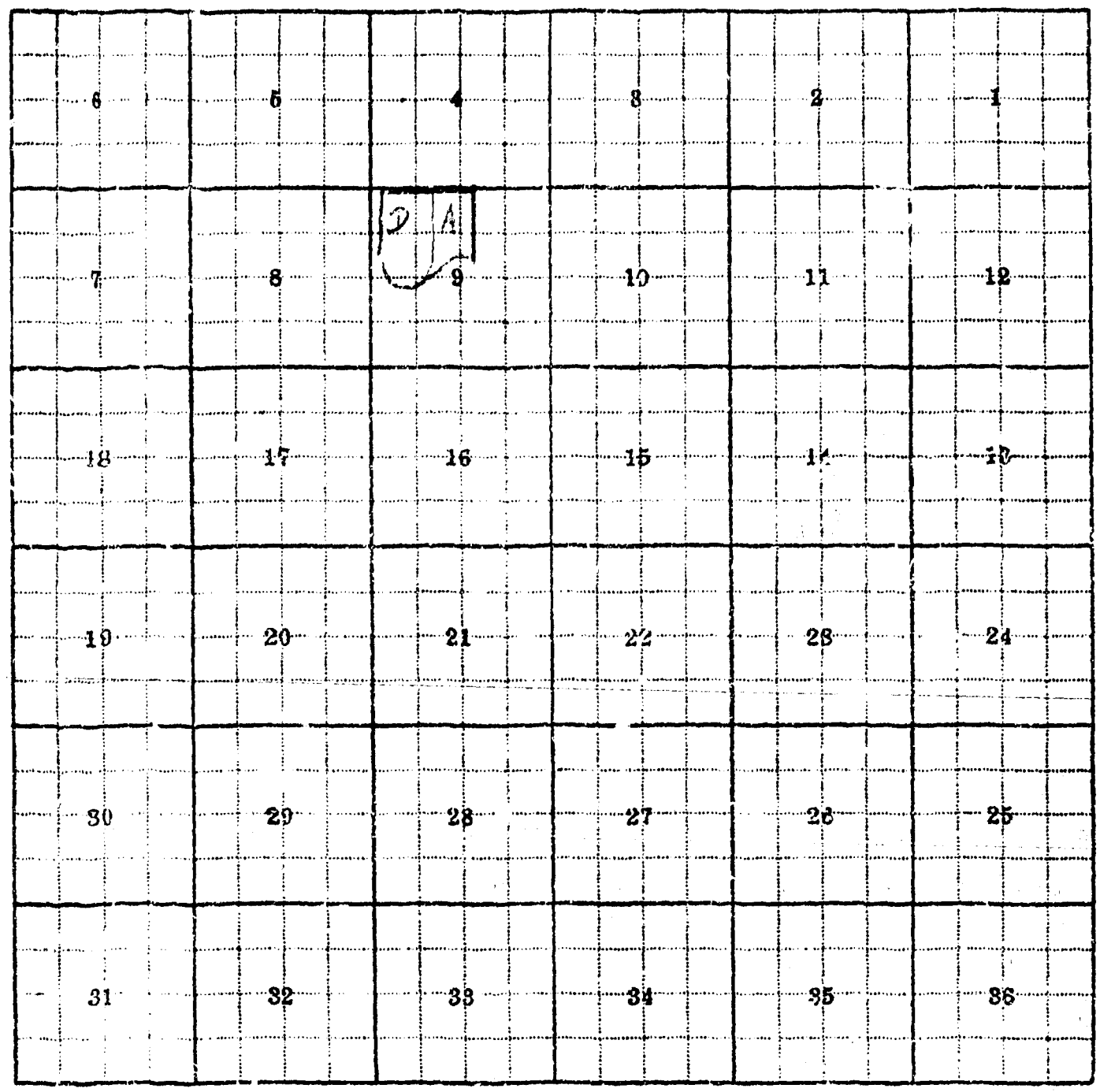

Land Ownership 9-A, 9-D

F-1-A—5M—1-62—7448

County Gallatin

Farm Checked: Date 9-19-52

By Joe Foulliot & Burnell

STATE OF MONTANA
STATE ENGINEERS OFFICE
Water Resources Survey

T. 1N R. 3E Plat No. 28

Photo No. L-23

Legal Land Owner Manhattan Company Address Manhattan

Operator Geo. C. Sinton Address

Water is delivered by:— x1. Private System; x2. Ditch Company; 3. State Project; 4. Federal Project; 5. Irrigation District

App. No. Decree No.	NAME OF APPROPRIATOR TO WHOM DECREED	NAME OF STREAM	Date App. Date Priority	Miner's Inches	In Use	NAME OF DITCH (Water Delivered By)	No.	R/F	Present Irr. Acres	Irrigable Acres
SEE										
DECREE		W. Gall & Baker Company				Baker Ditch Co.	2	R	141.0	8.0
D- 396		Camp Ck & Spring Creek				Perks Canal	1	R	15.0	0
D- 457	The Manhattan Company	Warm Springs Co. and Baker Creek	6-15-89	1785		Warm Springs Canal Co.	2	R	360.0	0
	Baker Ditch Company	West Gallatin River and Baker Creek		941.4						
D- 572*	Manhattan Company	West Gallatin River	6-10-82	1918 ~~1574~~ 1618		Moreland Canal	1	R	1076.0	0
	(Manhattan Co. has 1574.33")									

NOTE: R—Denotes Regular Irrigation. F—Flood Irrigation.

Adequate Supply: Yes x No Explain

Remarks

941.4 shares Baker
809 shares Warm Springs
See Canal Co. folder for "up to date" breakdown of water (1-13-54)

D-572 * 300" sold to { Audrey Sime, Florence J Walker, ED Blackwood } T2S-R4E { Joint owners - 200" in Farmers Canal, 100" in Kleinschmidt Canal

River Basin Missouri

Also in: Plat No. 20 Twp. 2N Rge. 3E	Plat No. Twp. Rge.	Plat No. Twp. Rge.
Plat No. Twp. Rge.	Plat No. Twp. Rge.	Plat No. Twp. Rge.

Information From:
Field Survey (no contact made)

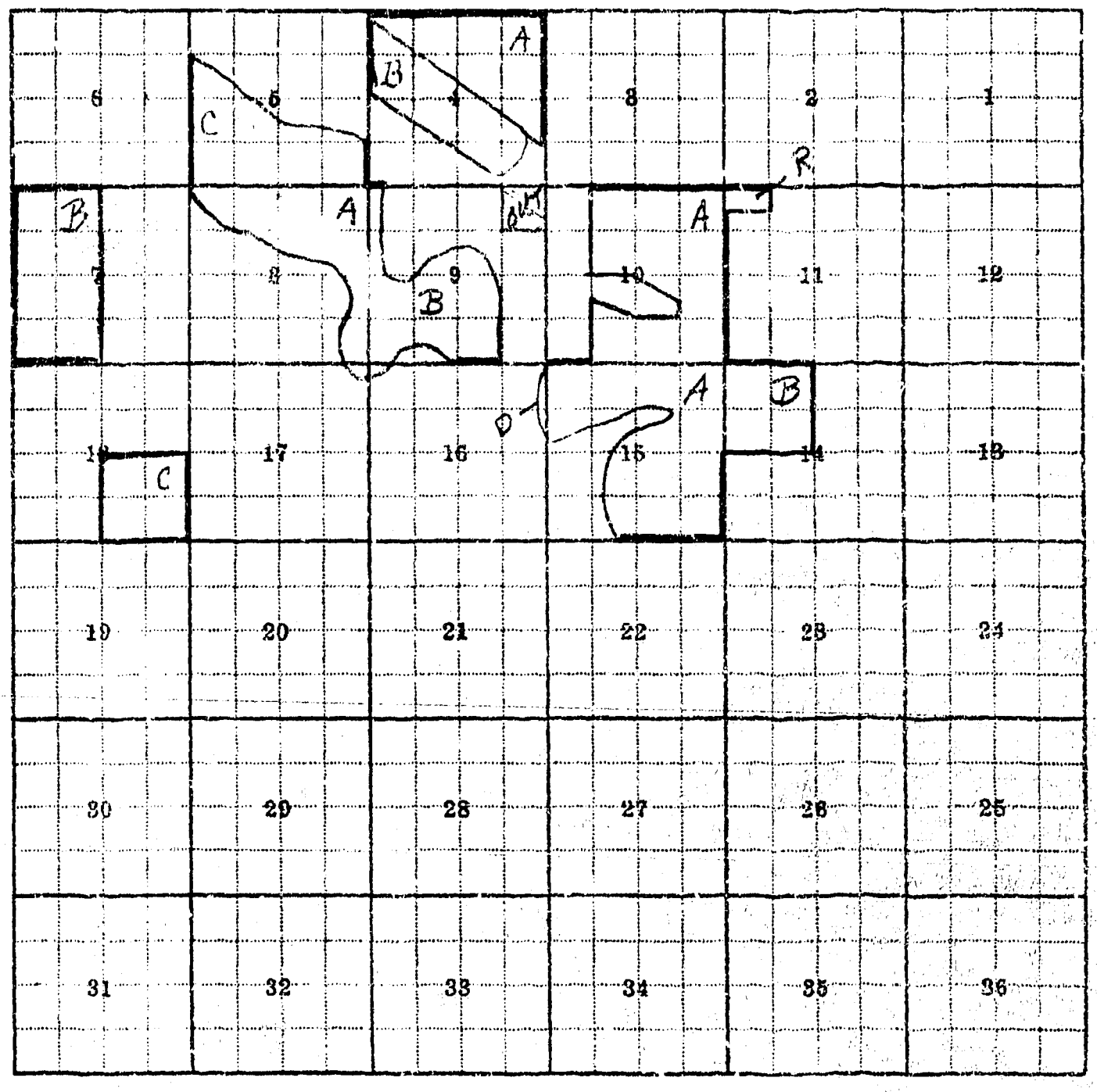

Land Ownership 4-A, 4-B, 5-C, 7-B, 8-A, 9-B, 10-A, 11-R, 14-B, 15-A, 16-D, 18-C

F-1-A -5M--1-62--7412

County Gallatin

Farm Checked: Date August 20, 1952

By Joe Fouliot & Burnell

STATE OF MONTANA
STATE ENGINEERS OFFICE
Water Resources Survey

T. 1N R. 3E Plat No. 28

Photo No. M-21

Le l Land Owner Lloyd Marion Address Manhattan

Operator L. O. Rider (Buying) Address

Water is delivered by:— 1. Private System; x 2. Ditch Company; 3. State Project; 4. Federal Project; 5. Irrigation District

App. No. Decree No.	NAME OF APPROPRIATOR TO WHOM DECREED	NAME OF STREAM	Date App. Date Priority	Miners Inches	In Use	NAME OF DITCH (Water Delivered By)	No	R/F	Present Irr. Acres	Irrigable Acres
SEE										
DECREE		W. Gallatin & Baker Ck.				Baker Ditch Company	2	R	10.0	0
D- 377	H. E. Baker	Baker Creek	10-29-98	109	Yes	L.O. Rider				
		Baker Ditch Co.		(10		Rider				
				(10		Roy E. Romans				
A- 54	Herbert E. Baker	Big Creek	7-19-01	1000						
A- 56	M.E.Flowers, et al	Big Creek (W. Gall.)	8-29-98	600						
A- 57	W.D.Flowers, et al	Big Creek	8-30-89	3000						
A- 58	Manhattan Malting Co.	Big Creek (W. Gall.)	4-28-92	2500						
A-1050	W.D.Flowers, et al	Big Ck & Warm Spring Ck	12-24-90	10000						
A-1051	W.D.Flowers, et al	Warm Spring Creek	10-30-89	1000						

NOTE: R—Denotes Regular Irrigation. F—Flood Irrigation.

Adequate Supply: Yes X No Explain

Remarks

10 shares in Baker Ditch Company.

River Basin Missouri

Also in: Plat No.	Twp.	Rge.	Plat No.	Twp.	Rge.	Plat No.	Twp.	Rge.
Plat No.	Twp.	Rge.	Plat No.	Twp.	Rge.	Plat No.	Twp.	Rge.

Information From:

L. O. Rider



Land Ownership 2-0

F-1-A—5M—1-62—7448

County Gallatin

Farm Checked: Date Sep' , 1952

By Joe Fouliot & Burnell

STATE OF MONTANA
STATE ENGINEERS OFFICE
Water Resources Survey

T. 1N R. 3E Plat No. 28

Photo No. M-21

Legal Land Owner Robert McClelland Address Manhattan

Operator Address

Water is delivered by:— ×1. Private System; 2. Ditch Company; 3. State Project; 4. Federal Project; 5. Irrigation District

App. No. Decree No.	NAME OF APPROPRIATOR TO WHOM DECREED	OF STREAM	Date App. Date Priority	Miner's Inches	In Use	NAME OF DITCH (Water Delivered By)	No.	R/F	Present Irr. Acres	Irrigable Acres
A- 956	Jay W. Curtis	Trout Creek or Spring Ck.	6-12-01	500	Yes	Curtis (Now McClelland D)	1	R	38.0	0
	(Intended use SE¼ Sec. 13 - 1N 3E. South & West of N.P. Right of Way									
	Diverted from West Bank about 100 rods from mouth of said Creek.)									

NOTE: R—Denotes Regular Irrigation. F—Flood Irrigation.

Adequate Supply Yes X No Explain

Remarks

Have done very little irrigating the last few years.

River Basin Missouri

Also in: Plat No. Twp. Rge.	Plat No. Twp. Rge.	Plat No. Twp. Rge.
Plat No. Twp. Rge.	Plat No. Twp. Rge.	Plat No. Twp. Rge.

Information From:

Mr. McClelland

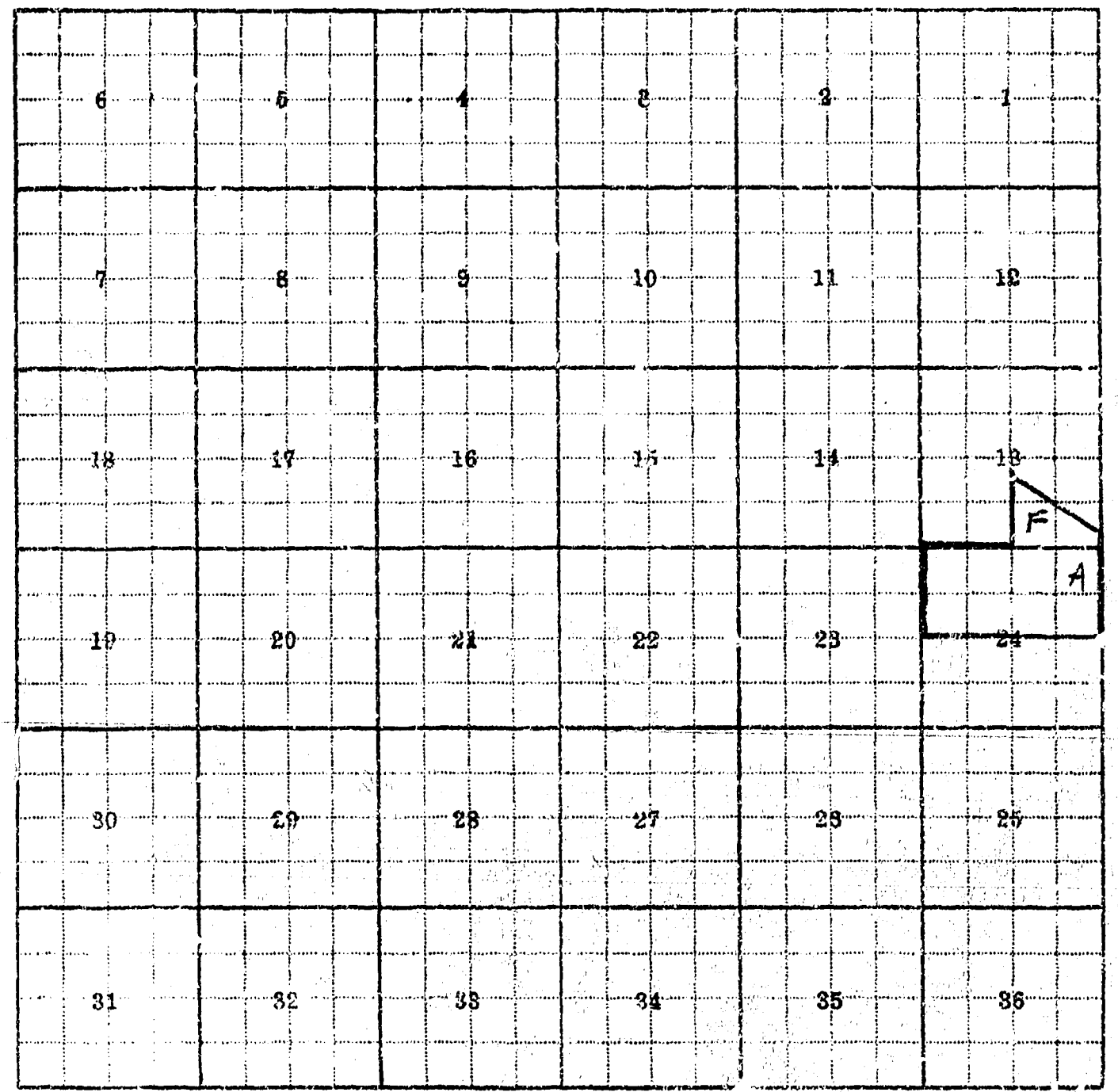

Land Ownership 13-F, 24-A

F-1-A—5M—1-62—7448

County Gallatin

Farm Checked: Date July 22, 1952

By Joe Poullot & Burnell

STATE OF MONTANA
STATE ENGINEERS OFFICE
Water Resources Survey

T 1N R 3E Plat No 28

Photo No L-23, L-24

Legal Land Owner Frank C. McCrea Address Manhattan

Operator Address

Water is delivered by:— 1. Private System; X2. Ditch Company; 3. State Project; 4. Federal Project; 5. Irrigation District

App. No. Decree No.	NAME OF APPROPRIATOR TO WHOM DECREED	NAME OF STREAM	Date App. Date Priority	Miner's Inches	In Use	NAME OF DITCH (Water Delivered By)	No.	R/F	Present Irr. Acres	Irrigable Acres
D- 696		West Gallatin River				Low Line Canal (sprinkler)	2	R	75.0	0
D- 696		West Gallatin River				Low Line Canal	2	R	702.0	0

NOTE: R—Denotes Regular Irrigation. F—Flood Irrigation.

Adequate Supply: Yes X No Ex in

Remarks

500 shares in Low Line Canal Company (Yes). Mr. McCrea says a storage dam is needed on the West Gallatin Water Shed.

River Basin Missouri

Also in: Plat No Twp Rge	Plat No Twp Rge	Plat No Twp Rge
Plat No Twp Rge	Plat No Twp Rge	Plat No Twp Rge

Information From:
Frank McCrea

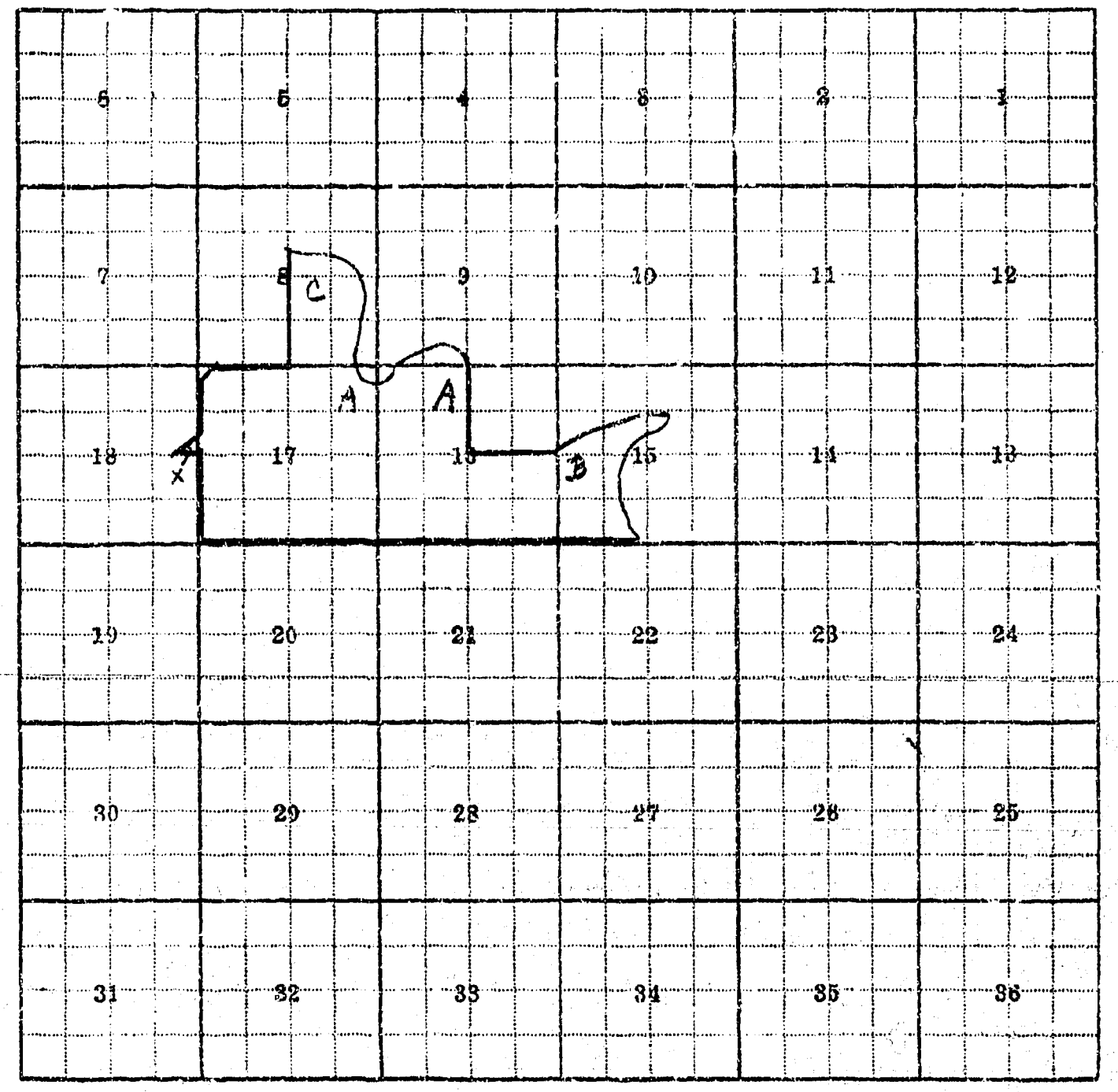

Land Ownership 8-C, 15-B, 16-A, 17-A, 18-X

F-1-A—5M—1-62—7448

County Gallatin

Farm Checked: Date Sept. 17, 1952

By Joe Pouliot & Burnell

STATE OF MONTANA
STATE ENGINEERS OFFICE
Water Resources Survey

T. 1N R.3E Plat No. 28

Photo No. L-23

Legal Land Owner John Michel Address Manhattan

Operator Address

Water is delivered by:— 1. Private System; × 2. Ditch Company; 3. State Project; 4. Federal Project; 5. Irrigation District

App. No. Decree No.	NAME OF APPROPRIATOR TO WHOM DECREED	NAME OF STREAM	Date App. Date Priority	Miner's Inches	In Use	NAME OF DITCH (Water Delivered By)	No.	R/F	Present Irr. Acres	Irrigable Acres
D- 457	The Manhattan Company	Baker Creek & W. Gall.	6-15-89	*1785	Yes	Warm Springs Canal	2	R	20.0	0
			*Has 21	shares						
A- 57	W.D. Flowers, et al	Big Creek	8-30-89	3000	No					
A-1050	W.D. Flowers, et al	Big Ck & Warm Spring Ck	12-24-90	10000	No					
A-1051	W.D. Flowers, et al	Warm Spring Creek	10-30-89	1000	No					

NOTE: R—Denotes Regular Irrigation. F—Flood Irrigation.

Adequate Supply: Yes x No Explain

Remarks

21 shares Warm Springs Canal (Yes)

River Basin Missouri

Also in: Plat No. Twp. Rge.	Plat No. Twp. Rge.	Plat No. Twp. Rge.
Plat No. Twp. Rge.	Plat No. Twp. Rge.	Plat No. Twp. Rge.

Information From:

Joe Davis

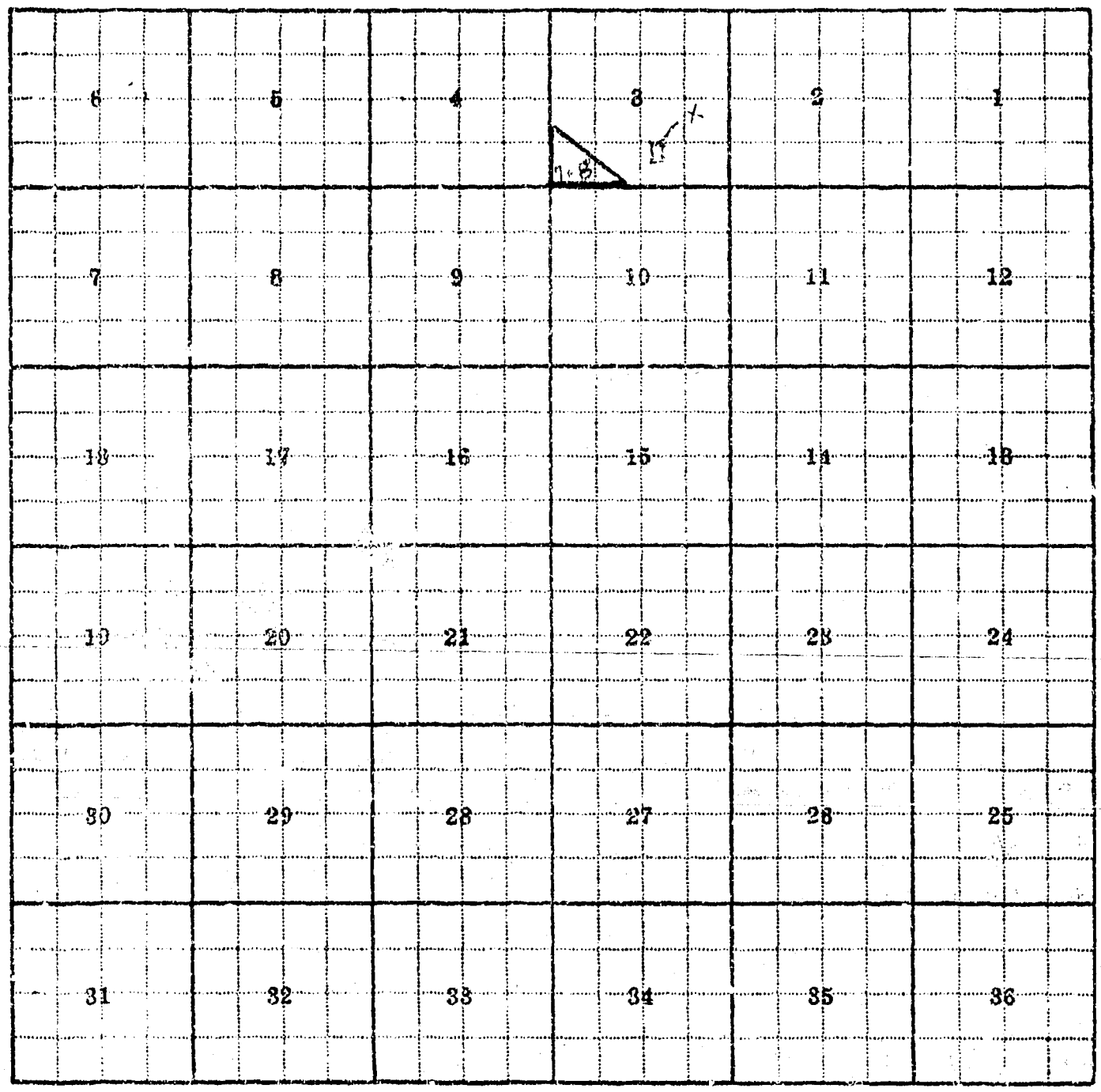

Land Ownership 3 - "7" & "8", 3-X

F-1-A-5M—1-62—7448

County Gallatin

Farm Checked: Date Aug. 1, 1952

By R.J. l ter

STATE OF MONTANA
STATE ENGINEERS OFFICE
Water Resources Survey

T. 1N R. 3E Plat No. 23

Photo No. M-21

Legal Land Owner Richard A. Muir Address Manhattan

Operator Address

Water is delivered by:— X1. Private System; 2. Ditch Company; 3. State Project; 4. Federal Project; 5. Irrigation District

App. No. Decree No.	NAME OF APPROPRIATOR TO WHOM DECREED	NAME OF STREAM	Date App. Date Priority	Miner's Inches	In Use	NAME OF DITCH (Water Delivered By)	No.	R/F	Present Irr. Acres	Irrigable Acres
A 412	Ben F. & Sam C. Gibson	West Gallatin	~~5-15-02~~	500	Yes	Gibson Ditch	1	R	83.0	0
		West Gallatin	6-22-07			Carmach Ditch	1	R	0	35.0
B 412	" "	" "	6-22-07	700	No					

NOTE: R—Denotes Regular Irrigation. F—Flood Irrigation.

Adequate Supply: Yes x No Explain Is below where seep water comes back into river

Remarks

Old Carmach Ditch not in use at present - plans to open this ditch for future use. Has sufficient water from West Gallatin.

River Basin Missouri

Also in: Plat No. Twp. Rge.	Plat No. Twp. Rge.	Plat No. Twp. Rge.
Plat No. Twp. Rge.	Plat No. Twp. Rge.	Plat No. Twp. Rge.

Information From:

Richard Muir

6	5	4	3	2	1 A
7	8	9	10	11	12
18	17	16	15	14	13
19	20	21	22	23	24
30	29	28	27	26	25
31	32	33	34	35	36

Land Ownership 1-A

F-1-A—5M—1-62—7449

County Gallatin

Farm Checked: Date 8-7-52

By Joe Fouliot & Burnell

STATE OF MONTANA
STATE ENGINEERS OFFICE
Water Resources Survey

T. 1N R. 3E Plat No. 28

Photo No. L-23

Legal Land Owner MONTANA, State of Address

Operator Manhattan Co. ? Address

Water is delivered by:— x 1. Private System; x 2. Ditch Company; 3. State Project; 4. Federal Project; 5. Irrigation District

App. No. Decree No.	NAME OF APPROPRIATOR TO WHOM DECREED	NAME OF STREAM	Date App. Date Priority	Miner's Inches	In Use	NAME OF DITCH (Water Delivered By)	No.	R/F	Present Irr. Acres	Irrigable Acres
D- 457		Warm Springs Creek and Baker Creek				Warm Springs Canal	2	R	None	16.0
D- 572		West Gallatin River				Moreland Ditch	1	R	52.0	0
A-1207	E.M. Ferris & H.A. Hovey	Barringer Slough	3-20-14	1000						
A-1249	Dick Fabrick Co.	Moreland Canal	1-28-20	300						
	O.K. for Sec. 6 1N 3E Waste water from end of Moreland Canal									
	Barringer Slough - heaes near the S.W. Corner of Sec. 7 - T.1N R.3E and flows north east to a point near S.W. Corner of Sec. 29 - T. 2N R.3E where it enters Gallatin River									
	(Intended use Sec. 6 - T.1N R.3E, Sec. 1 - T.1N R.2E and S½ Sec 36 - T.2N R.2E all in Gallatin County)									

NOTE: R—Denotes Regular Irrigation. F—Flood Irrigation.

Adequate Supply: Yes X No. Explain Ditch from Warm Springs Canal - Sec. 6 (Not in use)

Remarks

River Basin Missouri

Also in: Plat No. Twp. Rge.	Plat No. Twp. Rge.	Plat No. Twp. Rge.
Plat No. Twp. Rge.	Plat No. Twp. Rge.	Plat No. Twp. Rge.

Information From:
Field Survey

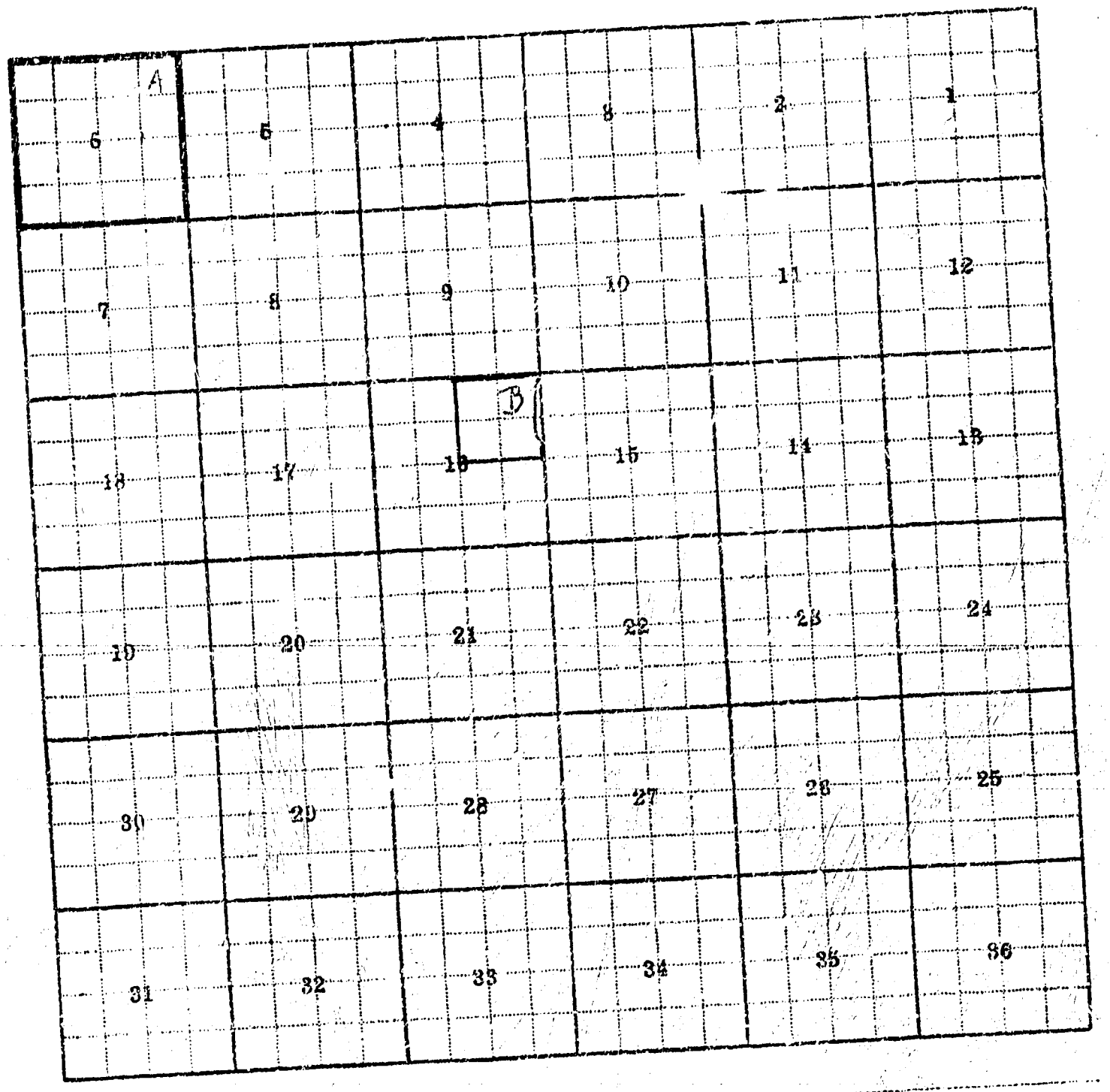

Land Ownership 6-A, 16-B

F-1-A-5M--1-62--7448

STATE OF MONTANA
STATE ENGINEERS OFFICE
Water Resources Survey

T. 1N R. 3E Plat No. 28

Photo No. L-23

County Gallatin

Farm Checked: Date Aug. 12, 1952

By Joe Foulkot & Burnell

Address Manhattan

Legal Land Owner Edw. A. Noyes

Address

Operator

Water is delivered by:— 1. Private System; X 2. Ditch Company; 3. State Project; 4. Federal Project; 5. Irrigation District

App. No. Decree No.	NAME OF APPROPRIATOR TO WHOM DECREED	NAME OF STREAM	Date App. Date Priority	Miner's Inches	In Use	NAME OF DITCH (Water Delivered By)	No.	R/F	Present Irr. Acres	Irrigable Acres
D- 457	The Manhattan Company	Warm Springs Creek and Baker Creek	6-15-89 (* has 57 shares)	*1785		Warm Springs Canal	2	R	57.0	0

NOTE: R—Denotes Regular Irrigation. F—Flood Irrigation.

Adequate Supply: Yes X No Explain

Remarks 57 shares Warm Springs Canal (Yes)

River Basin Missouri

Information From: Joe Davis

Also in: Plat No. Twp. Rge. | Plat No. Twp. Rge. | Plat No. Twp. Rge.
Plat No. Twp. Rge. | Plat No. Twp. Rge. | Plat No. Twp. Rge.

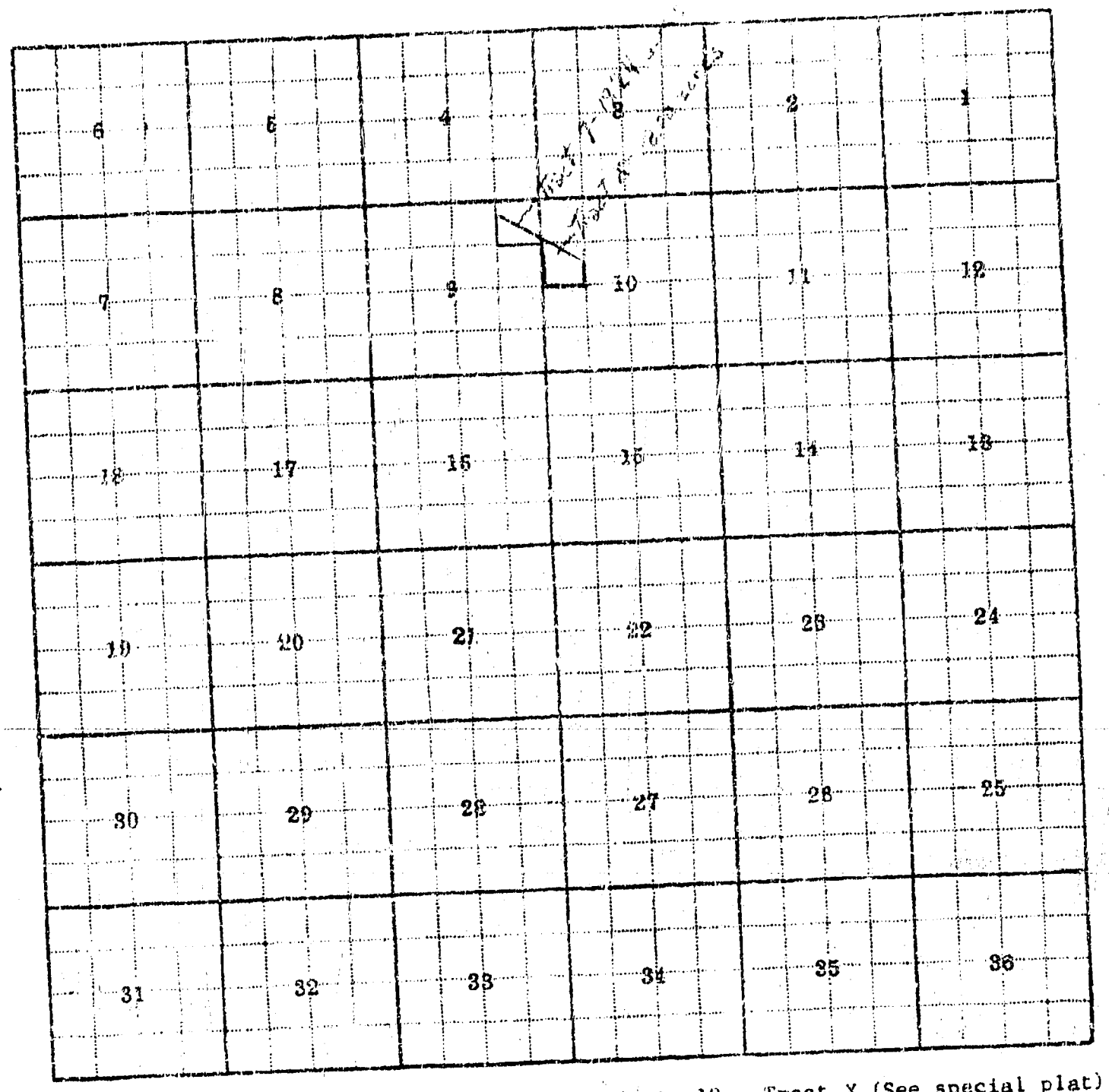

Land Ownership 9 - Tract 7 (See Special Plat) 10 - Tract X (See special plat)

F-1-A—5M—1-62—7448

County Gallatin

Farm Checked: Date Sept. 9, 1952

By Joe Fouliot & Burnell

STATE OF MONTANA
STATE ENGINEERS OFFICE
Water Resources Survey

T. 1N R. 3E Plat No. 28

Photo No. M-21

Legal Land Owner Guy S. Oman Address Manhattan

Operator Address

Water is delivered by:— 1. Private System; X 2. Ditch Company; 3 State Project; 4. Federal Project; 5. Irrigation District

App. No. Decree No.	NAME OF APPROPRIATOR TO WHOM DECREED	NAME OF STREAM	Date App. Date Priority	Miner's Inches	In Use	NAME OF DITCH (Water Delivered By)	No.	R/F	Present Irr. Acres	Irrigable Acres
D- 396	Manhattan Company	Camp & Spring Creeks	6-15-68	*982	Yes	Perks Canal Company	2	R	140.0	0
			*Has 142 shares							
A- 58	Manhattan Malting Company	Big Creek (W. Gall.)	4-28-92	2500	No					
A-1050	W. J. Flowers, et al	Big Ck & Warm Spring Cr.	12-24-90	10000	No					

NOTE: R- Denotes Regular Irrigation. F—Flood Irrigation.

Adequate Supply: Yes X No Explain

Remarks

142 shares in Perks Canal Co. (Yes)
Does not show anything about A- 58 or A-1050

River Basin Missouri

Also in: Plat No. Twp. Rge.	Plat No. Twp. Rge.	Plat No. Twp. Rge.
Plat No. Twp. Rge.	Plat No. Twp. Rge.	Plat No. Twp. Rge.

Information From:
Guy Oman

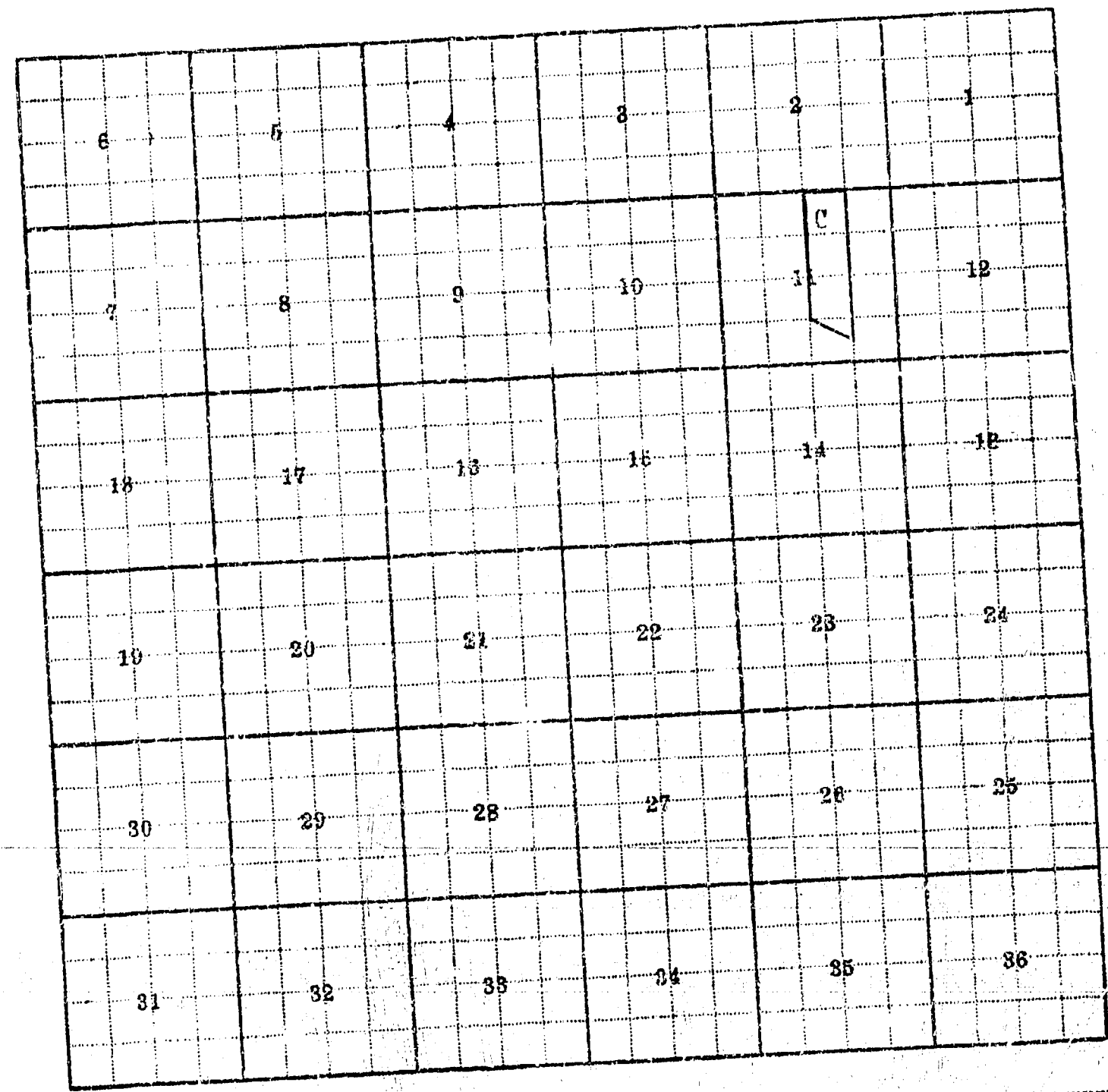

Land Ownership 11-C

F-1-A--5M--1-62--7448

County Gallatin

Farm Checked: Date Aug. 1, 1952

By Joe Fouliot & Burnell

STATE OF MONTANA
STATE ENGINEERS OFFICE
Water Resources Survey

T 1N R 3E Plat No. 28

Photo No. M-21

Legal Land Owner Henry Oyler Address Manhattan

Operator Address

Water is delivered by:— 1. Private System; X 2. Ditch Company; 3. State Project; 4. Federal Project; 5. Irrigation District

App. No. Decree No.	NAME OF APPROPRIATOR TO WHOM DECREED	NAME OF STREAM	Date App. Date Priority	Miner's Inches	In Use	NAME OF DITCH (Water Delivered By)	No.	R/F	Present Irr. Acres	Irrigable Acres
DECREE		W.Gall. & Baker Creek				Baker Ditch Company	2	R	80.0	0
D- 384	Harry J. Thomas	Baker Creek	10-29-98	73.6	- Derk	Vegter				
				64	- H.J	Oyler				

NOTE: R—Denotes Regular Irrigation. F—Flood Irrigation.

Adequate Supply: Yes X No Explain Unless a very dry season

Remarks

70 shares Baker Ditch Co. (Yes)

Henry Oyler said a dam was needed on W. Gallatin to give plenty of water throughout the season.

River Basin Missouri

Also in: Plat No.	Twp.	Rge.	Plat No.	Twp.	Rge.	Plat No.	Twp.	Rge.
Plat No.	Twp.	Rge.	Plat No.	Twp.	Rge.	Plat No.	Twp.	Rge.

Information From:

Henry Oyler



Land Ownership 1-B, 2-A

F-1-A-5M-1-62-7448

STATE OF MONTANA
STATE ENGINEERS OFFICE
Water Resources Survey

T. 1N. R. 3E. Plat No. 28

County Gallatin

Photo No. N-22

Farm Checked: Date Sept. 3, 1952

By Joe Toulliot & Burnell

Address Manhattan

Legal Land Owner Neal Penning & Garret Tellenepe

Address

Operator

Water is delivered by:— 1. Private System; x 2. Ditch Company; 3. State Project; 4. Federal Project; 5. Irrigation District

App. No. Decree No.	NAME OF APPROPRIATOR TO WHOM DECREED	NAME OF STREAM	Date App. Date Priority	Miner's Inches	In Use	NAME OF DITCH (Water Delivered By)	No.	R/F	Present Irr. Acres	Irrigable Acres
D- 612	Henry TeSelle	W. Gallatin River	6-15-70	(See Below)		Lewis Ditch Co. ?	2	R	6.0	0
				3		Garret TeHenepe				
				3		Neal Penning				
				248		Alice TeSelle				

NOTE: R—Denotes Regular Irrigation. F—Flood Irrigation.

Adequate Supply: Yes X No. Explain

Remarks

River Basin Missouri

Information From:
Henry Droge & TeHenepe

Also in: Plat No. Twp. Rge. | Plat No. Twp. Rge. | Plat No. Twp. Rge.
Plat No. Twp. Rge. | Plat No. Twp. Rge. | Plat No. Twp. Rge.



Land Ownership 35-X

F-1-A—5M—1-52—7448

County Gallatin

Farm Checked: Date Aug. 13, 1952

By Joe Poulliot & Burnell

STATE OF MONTANA
STATE ENGINEERS OFFICE
Water Resources Survey

T. 1N R. 3E Plat No. 28

Photo No. L-23

Legal Land Owner Bert & Herman Toelman Address Manhattan

Operator Address

Water is delivered by:— 1. Private System; × 2. Ditch Company; 3. State Project; 4. Federal Project; 5. Irrigation District

App. No. Decree No.	NAME OF APPROPRIATOR TO WHOM DECREED	NAME OF STREAM	Date App. Date Priority	Miner's Inches	In Use	NAME OF DITCH (Water Delivered By)	No.	R/F	Present Irr. Acres	Irrigable Acres
D- 457	Manhattan Company	Baker & Warm Springs Cks.	6-15-89	*1785	Yes	Warm Springs Canal	2	R	6.0	0
			*(Has	6 shares)						

NOTE: R—Denotes Regular Irrigation. F—Flood Irrigation.

Adequate Supply: Yes X No Explain

Remarks

6 shares in Warm Springs Canal (Yes)

River Basin Missouri

Also in: Plat No. Twp. Rge.	Plat No. Twp. Rge.	Plat No. Twp. Rge.
Plat No. Twp. Rge.	Plat No. Twp. Rge.	Plat No. Twp. Rge.

Information From:
Joe Davis

6	5	4	3	2	1
7	8	9	10	11	12
18	17	16	15	14	13
19	20	21	22	23	24
30	29	28	27	26	25
31	32	33	34	35	36

Land Ownership 10 - Tract P = 2.05 acres, 4.0 acres

F-1-A--5M—1-62- 7448

County Gallatin

Farm Checked: Date Sept. 18, 1952

By Joe Poullot & Burnell

STATE OF MONTANA
STATE ENGINEERS OFFICE
Water Resources Survey

T. 1N R. 3E Plat No. 28

Photo No. L-23

Legal Land Owner Mary Reilly Address

Operator Tom Cox Address Manhattan

Water is delivered by:— 1. Private System; X2. Ditch Company; 3. State Project; 4. Federal Project; 5. Irrigation District

App. No. Decree No.	NAME OF APPROPRIATOR TO WHOM DECREED	NAME OF STREAM	Date App. Date Priority	Miner's Inches	In Use	NAME OF DITCH (Water Delivered By)	No.	R/F	Present Irr. Acres	Irrigable Acres
		West Gallatin & Baker Ck.				Baker Ditch	2	R	0	57.0
D- 457	The Manhattan Company									
A- 57	W.D. Flowers, et al	Big Creek	8-30-89	3000						
A-1050	W.D. Flowers, et al	Big & Warm Springs Cks.	12-24-90	10000						
A-1051	W.D, Flowers, et al	Warm Spring Creek	10-30-83	1000						

NOTE: R—Denotes Regular Irrigation. F—Flood Irrigation.

Adequate Supply: Yes No X Explain Doesn't seem to have a water right for this land (No)

Remarks

Pump could be used under Baker Ditch, but no shares in Ditch.

River Basin Missouri

Also in:								
Plat No.	Twp.	Rge.	Plat No.	Twp.	Rge.	Plat No.	Twp.	Rge.
Plat No.	Twp.	Rge.	Plat No.	Twp.	Rge.	Plat No.	Twp.	Rge.

Information From:

Korsland's Records

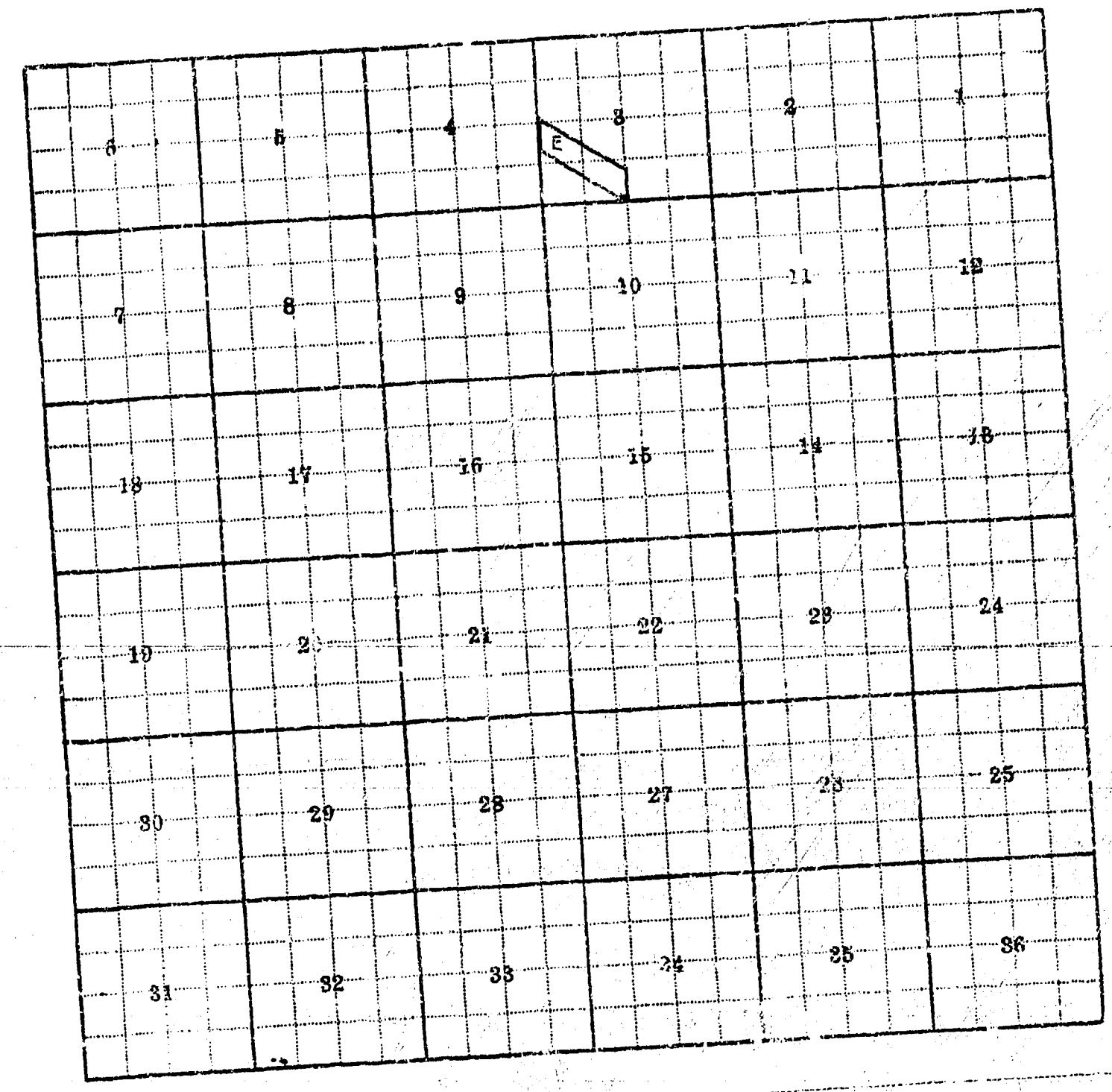

Land Ownership 3-E

F-1-A—5M—1-62—7449

County Gallatin

Farm Checked: Date Aug. 20, 1952

By Joe Fouliot & Burnell

Legal Land Owner L. O. Rider

Operator

Water is delivered by:— 1. Private System; x 2. Ditch Company; 3. State Project; 4. Federal Project; 5. Irrigation District

STATE OF MONTANA
STATE ENGINEERS OFFICE
Water Resources Survey

T 1N R 3E Plat No. 28

Photo No. M-21

Address Manhattan

Address

App. No. Decree No.	NAME OF APPROPRIATOR TO WHOM DECREED	NAME OF STREAM	Date App. Date Priority	Miner's Inches	In Use	NAME OF DITCH (Water Delivered By)	No.	R/F	Present Irr. Acres	Irrigable Acres
SEE		W.Gall & Baker Creek				Baker Ditch Co.	2	E	87.0	0
DECREE		Baker Creek	10-29-98	109.	Yes..	L.O. Rider				
D- 377	H.E. Baker	Baker Ditch Co.		10.	.....	Rider				
				10.	.....	R.E.Romans				
A- 54	Herbert E. Baker	Big Creek	7-19-01	1000	No					
A- 56	M.E. Flowers, et al	Big Creek (W. Gall.)	8-29-98	600						
A- 57	W.D. Flowers, et al	Big Creek	8-30-89	3000						
A- 58	Manhattan Malting Co.	Big Creek (W. Gall.)	4-28-92	2500						
A-1050	W.D. Flowers, et al	Big & Warm Spgs Creeks	12-24-90	10000						
A-1051	W.D. Flowers, et al	Warm Springs Creek	10-30-89	1000						

NOTE: R—Denotes Regular Irrigation. F—Flood Irrigation.

Adequate Supply: Yes x No Explain

Remarks 109 shares - Baker Ditch Company (Yes)

River Basin Missouri

Information From: Mr. Rider

Also in: Plat No. Twp. Rge. | Plat No. Twp. Rge. | Plat No. Twp. Rge.
Plat No. Twp. Rge. | Plat No. Twp. Rge. | Plat No. Twp. Rge.

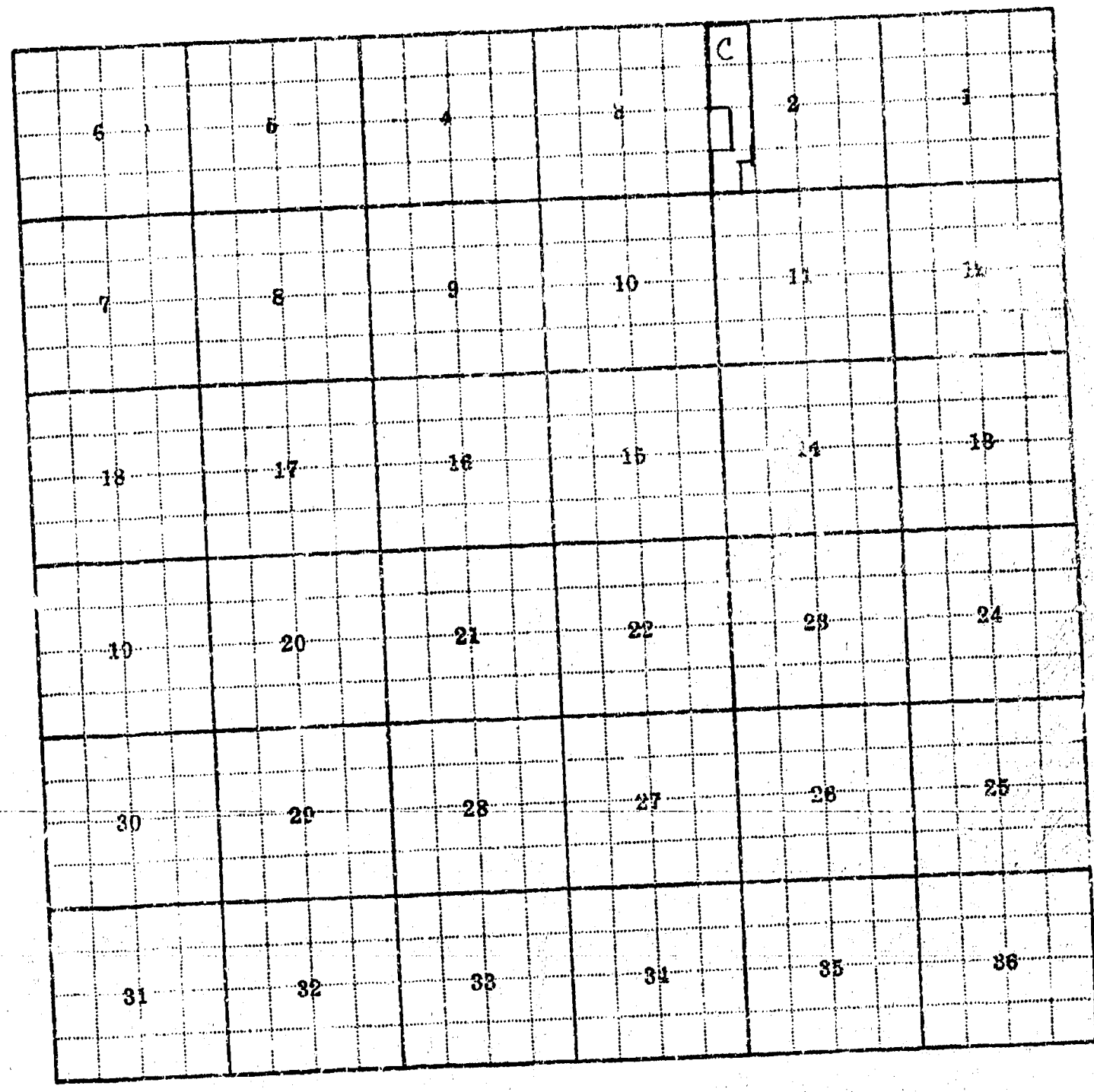

Land Ownership 2-C

F-1-A—5M—1-62—7448

County Gallatin

Farm Checked: Date July 25, 1952

By Joe Fouliot & Burnell

STATE OF MONTANA
STATE ENGINEERS OFFICE
Water Resources Survey

T. 1N R. 3E Plat No. 28

Photo No. L-22

Legal Land Owner Earl Robbins Address Manhattan

Operator Address

Water is delivered by:— 1. Private System; ×2. Ditch Company; 3. State Project; 4. Federal Project; 5. Irrigation District

App. No. Decree No.	NAME OF APPROPRIATOR TO WHOM DECREED	NAME OF STREAM	Date App. Date Priority	Miner's Inches	In Use	NAME OF DITCH (Water Delivered By)	No.	R/F	Present Irr. Acres	Irrigable Acres
SEE										
DECREE		W.Gall. & Baker Creek				Baker Ditch Company	2	R	10.0	0
D- 396	Manhattan Company	Camp Creek & Spring Ck.	6-15-68	*982	Yes	Perks Canal Company	2	R	10.0	0
			*(Has 20 shares)							

NOTE: R—Denotes Regular Irrigation. F—Flood Irrigation.

Adequate Supply: Yes X No Explain

Remarks

10 shares - Baker Ditch Co. (Yes)
20 shares - Perks Canal Company (Yes)

River Basin Missouri

Also in: Plat No. Twp. Rge.	Plat No. Twp. Rge.	Plat No. Twp. Rge.
Plat No. Twp. Rge.	Plat No. Twp. Rge.	Plat No. Twp. Rge.

Information From:
Marcus Lee



Land Ownership 3-0

F-1-A—5M—1-62—7448

T 1N R 3E Plat No. 28

County Gallatin

Photo No. M-21

Farm Checked: Date Aug. 20, 1952

STATE OF MONTANA
STATE ENGINEERS OFFICE
Water Resources Survey

By Joe Foulkot & Burnell

Address Manhattan

Legal Land Owner Roy Romans

Address

Operator

Water is delivered by:— 1. Private System; X 2. Ditch Company; 3. State Project; 4. Federal Project; 5. Irrigation District

App. No. Decree No.	NAME OF APPROPRIATOR TO WHOM DECREED	NAME OF STREAM	Date App. Date Priority	Miner's Inches	In Use	NAME OF DITCH (Water Delivered By)	No.	R/F	Present Irr. Acres	Irrigable Acres
SEE		W.Gall. & Baker Creek			Yes	Baker Ditch Co.	2	R	10.0	0
DECREE		Baker Creek	10-29-98	109-	L.C.Rider					
D- 377	H.E. Baker	Baker Ditch Co.		10-	Rider					
				10-	Roy E.	Romans				

NOTE: R—Denotes Regular Irrigation. F—Flood Irrigation.

Adequate Supply: Yes X No Explain

Remarks

10 shares - Baker Ditch Co. (Yes)

River Basin Missouri

Information From:

Mr. Romans

Also in: Plat No. Twp. Rge. | Plat No. Twp. Rge. | Plat No. Twp. Rge.
Plat No. Twp. Rge. | Plat No. Twp. Rge. | Plat No. Twp. Rge.



Land Ownership 2-T

F-1-A—5M—1-62—7448

County Gallatin

Farm Checked. Date 8-7-52

By Joe Pouliot

STATE OF MONTANA
STATE ENGINEERS OFFICE
Water Resources Survey

T. 1N R. 3E Plat No. 28

Photo No. L-23

Legal Land Owner James Rybolt Address

Operator Manhattan Co. ? Address

Water is delivered by:— x1. Private System; 2. Ditch Company; 3. State Project; 4. Federal Project; 5. Irrigation District

App. No. Decree No.	NAME OF APPROPRIATOR TO WHOM DECREED	NAME OF STREAM	Date App. Date Priority	Miner's Inches	In Use	NAME OF DITCH (Water Delivered By)	No.	R/F	Present Irr. Acres	Irrigable Acres
D- 572*	Manhattan Company	West Gallatin		1918	Yes	Moreland Ditch	1	R	43.0	0
	*49.66"									
D-457	The Manhattan Co. and									
	Warm Springs Canal	W.Gall. & Baker Creek		1785	Not here					

NOTE: R—Denotes Regular Irrigation. F—Flood Irrigation.

Adequate Supply: Yes X No Explain

Remarks

River Basin Missouri

Also in: Plat No. Twp. Rge.	Plat No. Twp. Rge.	Plat No. Twp. Rge.
Plat No. Twp. Rge.	Plat No. Twp. Rge.	Plat No. Twp. Rge.

Information From:
Manhattan Co. Irrigator

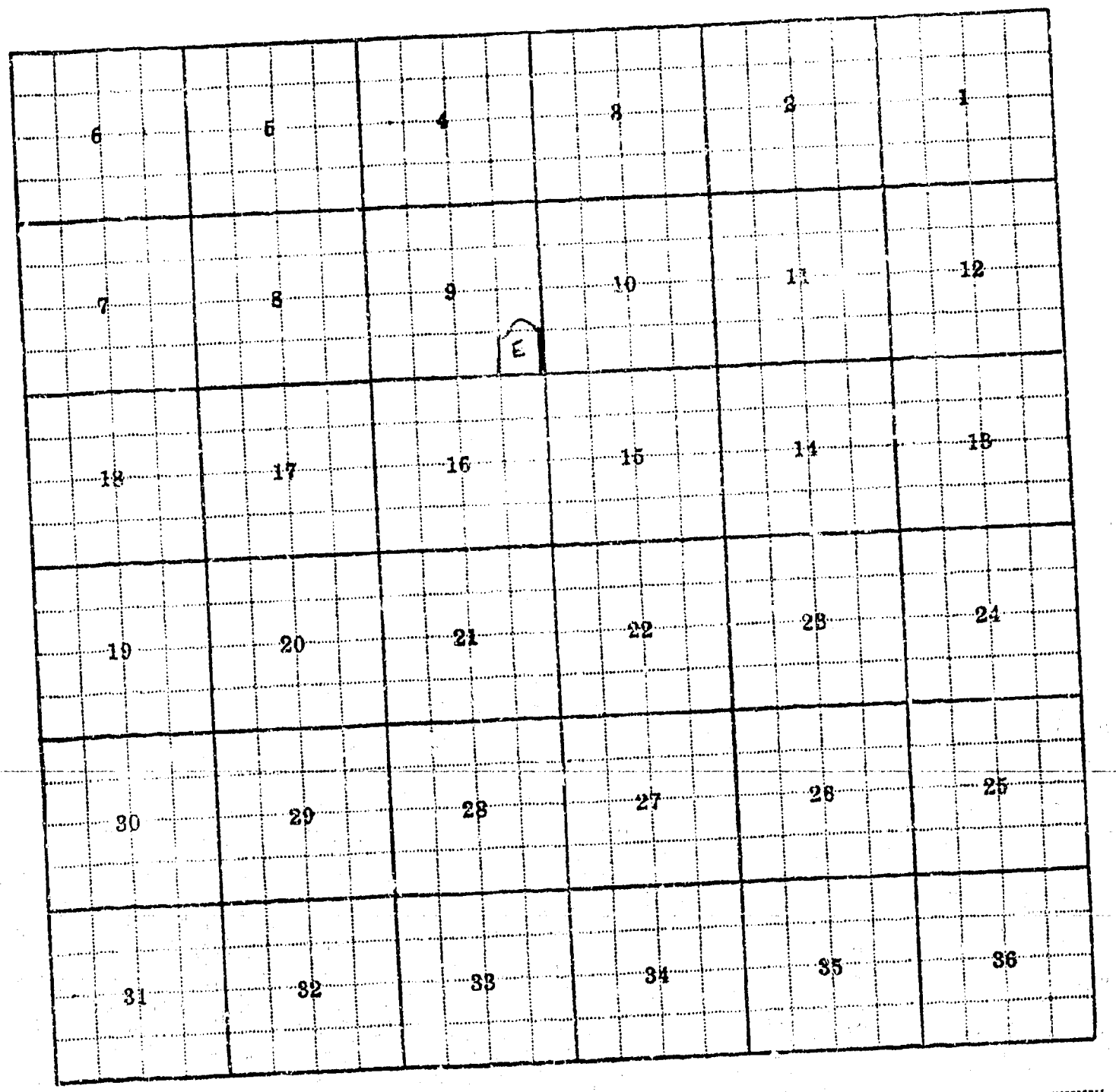

Land Ownership 9-E

F-1-A—5M—1-62—7448

County Gallatin

Farm Checked: Date July 23, 1952

By Peter Nichols

STATE OF MONTANA
STATE ENGINEERS OFFICE
Water Resources Survey

T. 1N R. 3E Plat No. 28

Photo No. M-21

Legal Land Owner Enoch Sales Address Belgrade

Operator Address

Water is delivered by:— 1. Private System; 2. Ditch Company; 3. State Project; 4. Federal Project; 5. Irrigation District

App. No. Decree No.	NAME OF APPROPRIATOR TO WHOM DECREED	NAME OF STREAM	Date / Priority	Miner's Inches	In Use	NAME OF DITCH (Water Delivered By)	No.	R/F	Present Irr. Acres	Irrigable Acres
D- 830	Lillian Street	W.Gallatin River	5 [illegible] 4	75	No	Gover Ditch				
	(No irrigation on	this land)								

NOTE: R—Denotes Regular Irrigation. F—Flood Irrigation.

Adequate Supply: Yes ... No ... Explain

Remarks

River Basin Missouri

Also in: Plat No. 29 Twp. 1N Rge 4E	Plat No. Twp. Rge	Plat No. Twp. Rge
Plat No. Twp. Rge	Plat No. Twp. Rge	Plat No. Twp. Rge

Information From:

Enoch Sales

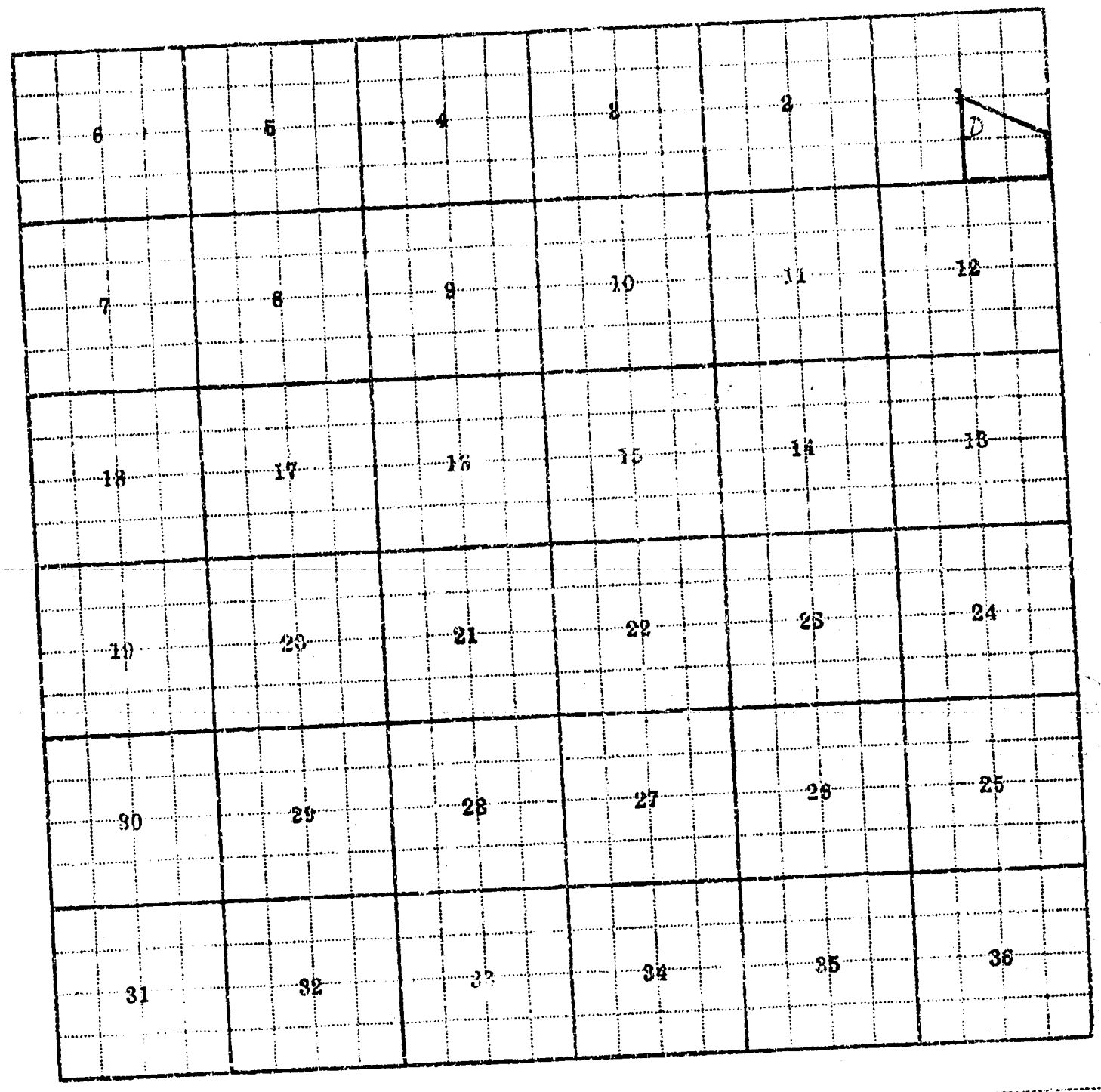

Land Ownership 1-D

F-1-A—5M--1-62—7448

County Gallatin

Farm Checked: Date Aug. 8, 1952

By Joe Iouliot & Burnell

STATE OF MONTANA
STATE ENGINEERS OFFICE
Water Resources Survey

T. 1N R. 3E Plat No. 28

Photo No. L-23

Legal Land Owner Henry Santhuisen Address Manhattan

Operator Address

Water is delivered by:— 1. Private System. X 2. Ditch Company; 3. State Project; 4. Federal Project; 5. Irrigation District

App. No. Decree No.	NAME OF APPROPRIATOR TO WHOM DECREED	NAME OF STREAM	Date App. Date Priority	Miner's Inches	In Use	NAME OF DITCH (Water Delivered By)	No.	R/F	Present Irr. Acres	Irrigable Acres
D- 457	Manhattan Company	Warm Springs & Baker Cks		*1785	Yes	Warm Springs Canal	2	R	10.0	0
			*(Has	10 shares)						

NOTE: R—Denotes Regular Irrigation. F—Flood Irrigation.

Adequate Supply. Yes X No Explain.

Remarks

10 shares - Warm Springs Canal (Yes)

River Basin Missouri

Also in: Plat No. Twp. Rge.	Plat No. Twp. Rge.	Plat No. Twp. Rge.
Plat No. Twp. Rge.	Plat No. Twp. Rge.	Plat No. Twp. Rge.

Information From:

Joe Davis

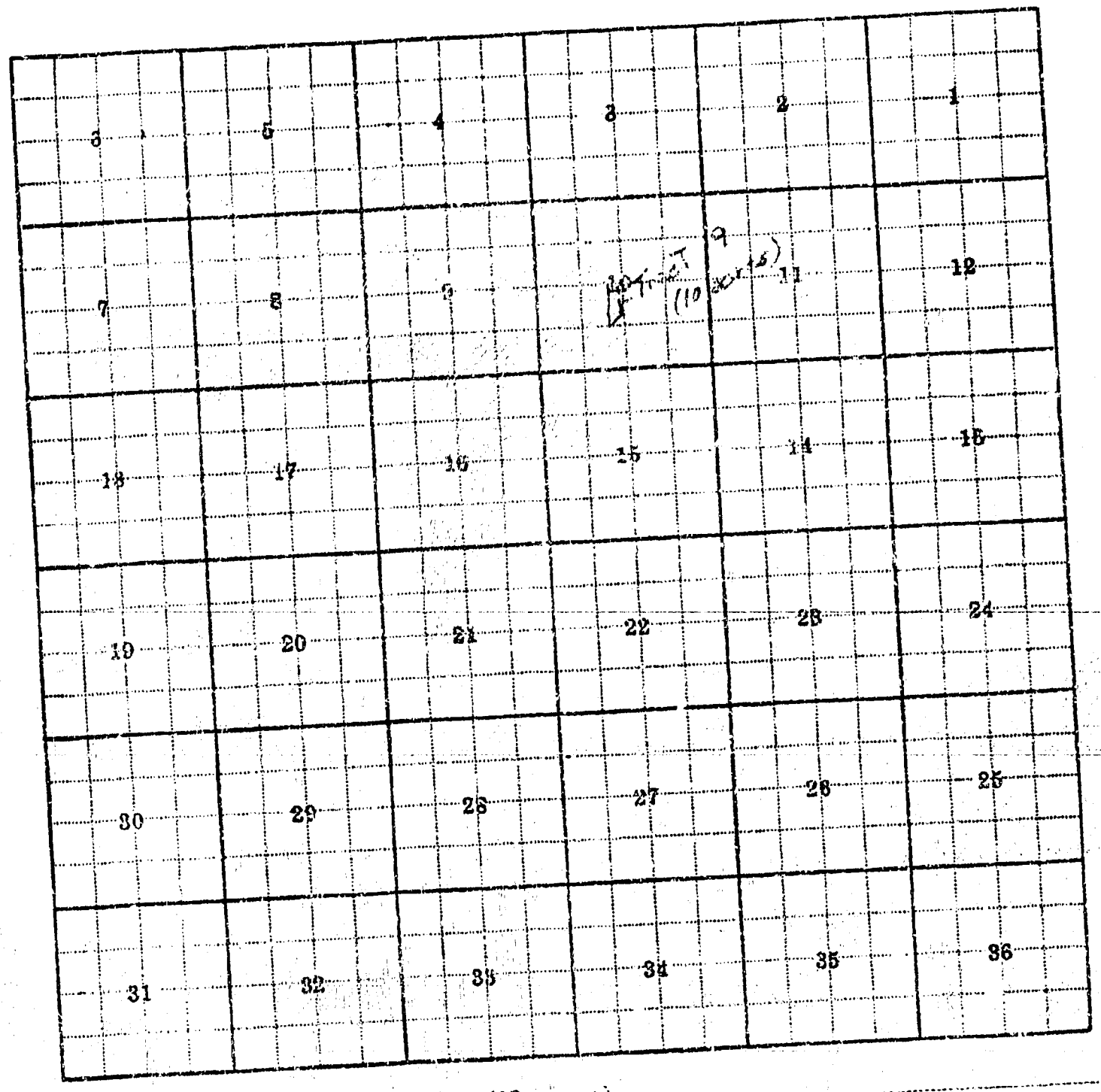

Land Ownership 10 - Tract 9 (10 acres)

F-1-A—5M—1-62—7448

County Gallatin

Farm Checked: Date Aug. 14, 1952

By Joe Foulkot & Burnell

STATE OF MONTANA
STATE ENGINEERS OFFICE
Water Resources Survey

T 1N R 3E Plat No. 28

Photo No. L-23

Legal Land Owner School District No. 3 Address Manhattan

Operator Address

Water is delivered by:— 1. Private System; X 2. Ditch Company; 3. State Project; 4. Federal Project; 5. Irrigation District

App. No. Decree No.	NAME OF APPROPRIATOR TO WHOM DECREED	NAME OF STREAM	Date App. Date Priority	Miner's Inches	In Use	NAME OF DITCH (Water Delivered By)	No.	R/F	Present Irr. Acres	Irrigable Acres
D- 396		Camp Ck & Spring Creek				Perks Canal Co.	2	R	0	3.0

NOTE: R—Denotes Regular Irrigation. F—Flood Irrigation.

Adequate Supply: Yes X No Explain

Remarks
5 shares - Perks Canal Co.

River Basin Missouri

Also in: Plat No. Twp. Rge. | Plat No. Twp. Rge. | Plat No. Twp. Rge.
Plat No. Twp. Rge. | Plat No. Twp. Rge. | Plat No. Twp. Rge.

Information From:

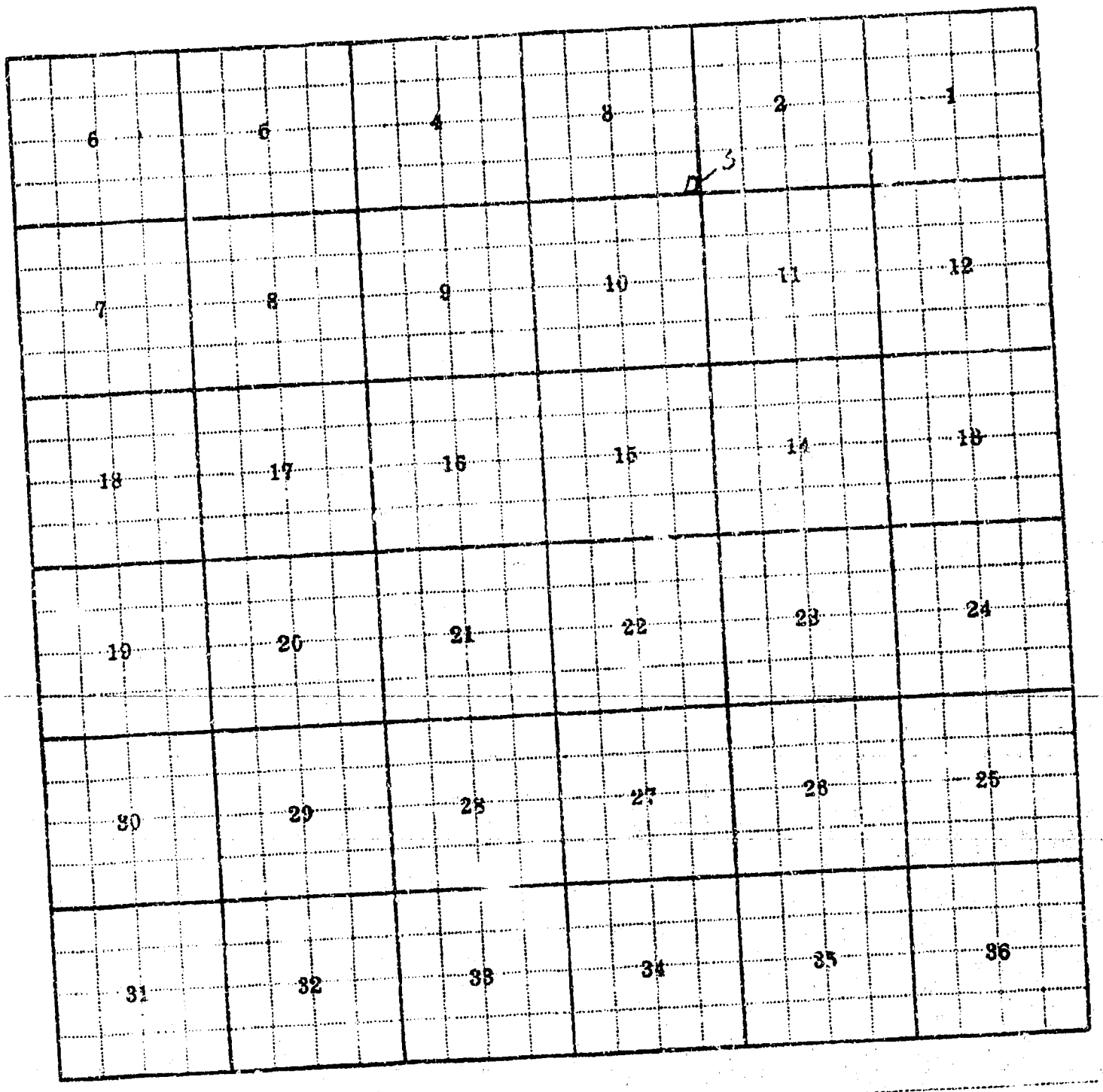

Land Ownership 3-S

F-1-A—5M—1-62—7448

County Gallatin

Farm Checked: Date Aug. 14, 1952

By Joe Poulliot & Burnell

Legal Land Owner Joy Shadoan

Operator

Water is delivered by:— 1. Private System; x 2. Ditch Company; 3. State Project; 4. Federal Project; 5. Irrigation District

STATE OF MONTANA
STATE ENGINEERS OFFICE
Water Resources Survey

T. 1N R. 3E Plat No. 28

Photo No. L-23

Address Manhattan

Address

App. No. Decree No.	NAME OF APPROPRIATOR TO WHOM DECREED	NAME OF STREAM	Date App. Date Priority	Miner's Inches	In Use	NAME OF DITCH (Water Delivered By)	No.	R/F	Present Irr. Acres	Irrigable Acres
D- 457		Baker & Warm Spring Cks.				Warm Springs Canal	2	R	1.0	0

NOTE: R—Denotes Regular Irrigation. F—Flood Irrigation.

Adequate Supply: Yes x No Explain

Remarks

1 share - Warm Springs Canal (Yes)

River Basin Missouri

Information From:

Joe Davis

Also in: Plat No. Twp. Rge. | Plat No. Twp. Rge. | Plat No. Twp. Rge.
Plat No. Twp. Rge. | Plat No. Twp. Rge. | Plat No. Twp. Rge.

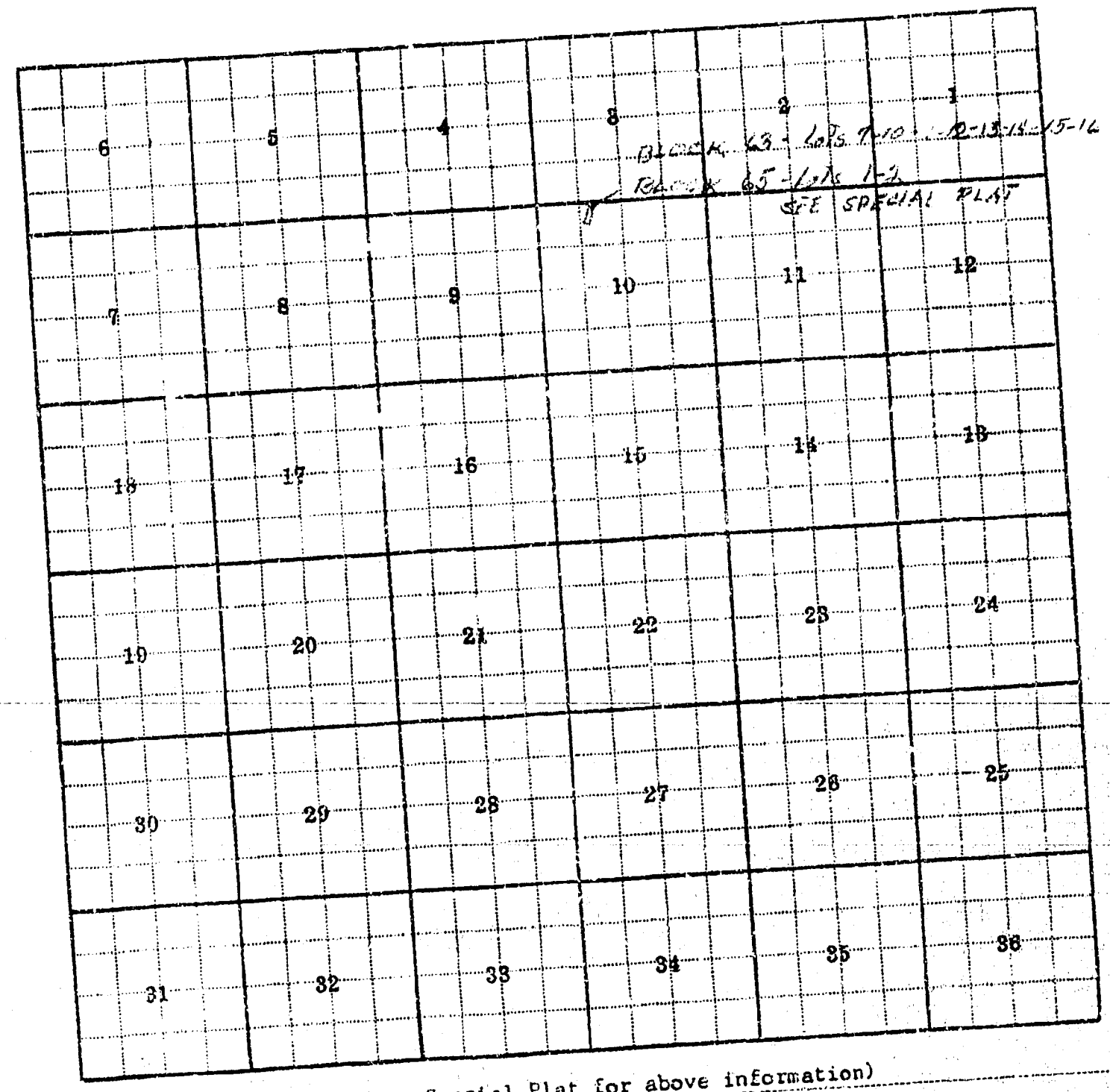

Land Ownership 10 (See Special Plat for above information)

F-1-A--5M—1-62—7448

STATE OF MONTANA
STATE ENGINEERS OFFICE
Water Resources Survey

T. 1N R. 3E Plat No. 28

County Gallatin

Photo No. M-21

Farm Checked: Date Aug. 7, 1952

By R.J. Peter

Address Belgrade

Legal Land Owner Jake Sinnema

Address Manhattan

Operator Harold Lemon

Water is delivered by:— x1. Private System; 2. Ditch Company; 3. State Project; 4. Federal Project; 5. Irrigation District

App. No. Decree No.	NAME OF APPROPRIATOR TO WHOM DECREED	NAME OF STREAM	Date App. Date Priority	Miner's Inches	In Use	NAME OF DITCH (Water Delivered By)	No.	R/F	Present Irr. Acres	Irrigable Acres
D- 445	Samuel Chestnut	W.Gallatin River	4- 1-86	40	Yes	Wright Ditch	1	R	45.0	0
A-1050	W.D. Flowers, et al	Big & Warm Springs Cks.	12-24-90	10000	Know nothing about					
A-1193	Henry J. Wright	Springs	11-24-90	50						

NOTE: R—Denotes Regular Irrigation. F—Flood Irrigation.

Adequate Supply: Yes X No Explain

Remarks Harold Lemon operates place. Sinnema does not irrigate the land himself.

River Basin Missouri

Information From: Jake Sinnema

Also in: Plat No. Twp. Rge. | Plat No. Twp. Rge. | Plat No. Twp. Rge.
Plat No. Twp. Rge. | Plat No. Twp. Rge. | Plat No. Twp. Rge.



Land Ownership 12-C, 13-A

F-1-A—5M--1-62--7443

STATE OF MONTANA
STATE ENGINEERS OFFICE
Water Resources Survey

T. 1N. R. 3E. Plat No. 28

County Gallatin

Photo No. M-21

Farm Checked: Date Sept. 19, 1952

By Joe Pouliot & Burnell

Address Manhattan

Legal Land Owner C. Maynard Sinton

Address

Operator

Water is delivered by:— 1. Private System; X 2. Ditch Company; 3. State Project; 4. Federal Project; 5. Irrigation District

App. No. Decree No.	NAME OF APPROPRIATOR TO WHOM DECREED	NAME OF STREAM	Date App. Date Priority	Miner's Inches	In Use	NAME OF DITCH (Water Delivered By)	No.	R/F	Present Irr. Acres	Irrigable Acres
		Warm Springs & Baker Cks				Warm Springs Canal	2	R	0	81.0
A- 58	Manhattan Malting Co.	Big Creek (W.Gall.)	4-28-92	2500						
A-1050	W.D. Flowers, et al	Big & Warm Springs Cks.	12-24-90	10000						

NOTE: R—Denotes Regular Irrigation. F—Flood Irrigation.

Adequate Supply: Yes ..... No ..... Explain Has not bee irrigated for several years.

Remarks Water could be taken from the Warm Springs Canal and Ferks Canal for Irrigation - May use some of Manhattan Company's Water.

River Basin Missouri

Information From: Mr. Sinton

Also in: Plat No. ..... Twp. ..... Rge. ..... Plat No. ..... Twp. ..... Rge. ..... Plat No. ..... Twp. ..... Rge. ..... Plat No. ..... Twp. ..... Rge. ..... Plat No. ..... Twp. ..... Rge. ..... Plat No. ..... Twp. ..... Rge. .....

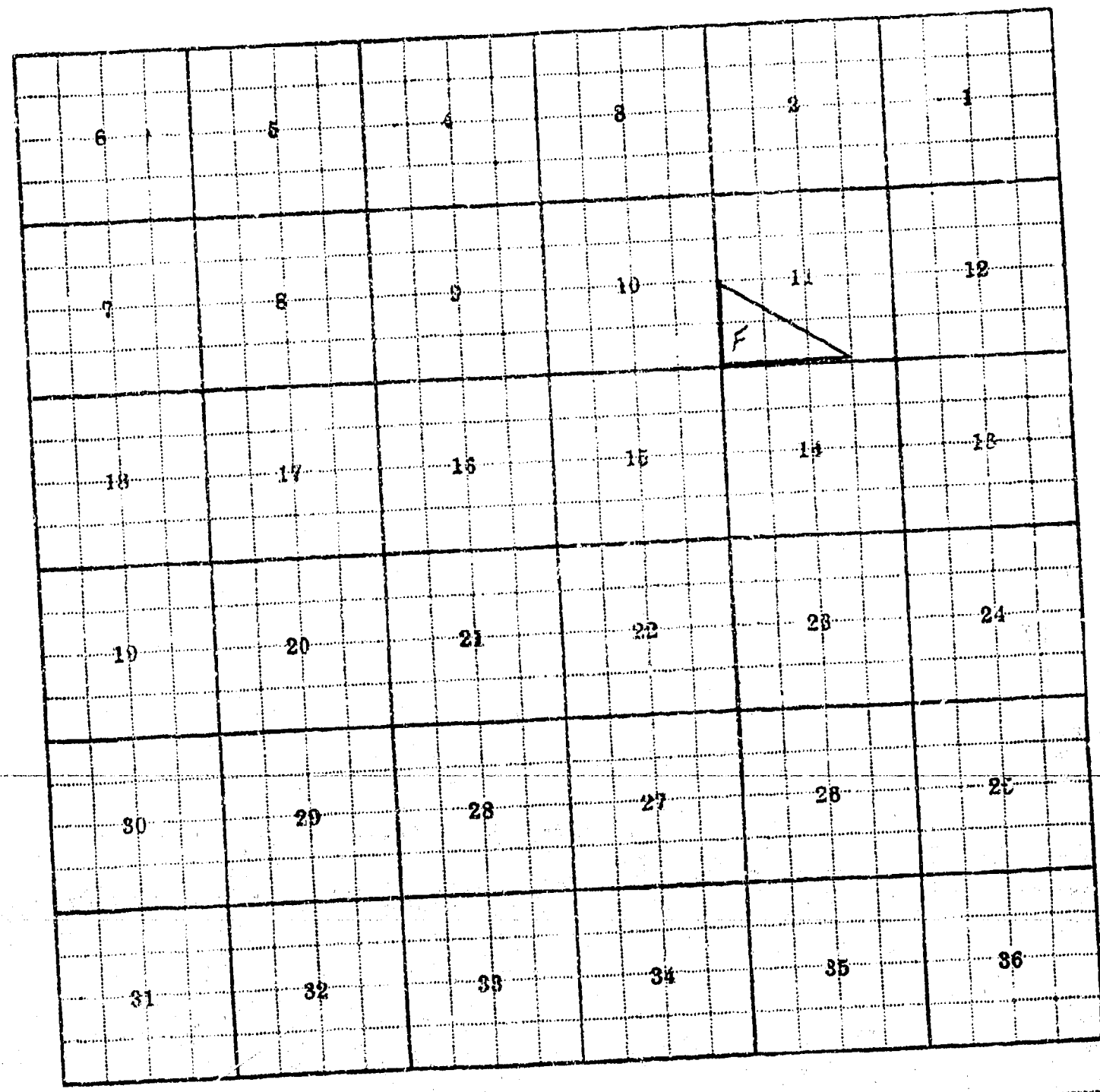

Land Ownership 11-F

T. 1N. R.3E. Plat No. 28

F-1-A-5M--1-62--7448

STATE OF MONTANA
STATE ENGINEERS OFFICE
Water Resources Survey

Photo No. L-23

County Gallatin

Farm Checked: Date Aug. 13, 1952

By Joe Pouliot & Burnell

Address Manhattan

Legal Land Owner Howard Spaulding

Address

Operator

Water is delivered by:— 1. Private System; X 2. Ditch Company; 3. State Project; 4. Federal Project; 5. Irrigation District

App. No. Decree No.	NAME OF APPROPRIATOR TO WHOM DECREED	NAME OF STREAM	Date App. Date Priority	Miner's Inches	In Use	NAME OF DITCH (Water Delivered By)	No.	R/F	Present Irr. Acres	Irrigable Acres
D- 457		Baker & Warm Springs Cks				Warm Springs Canal	2	R	3.0	0

NOTE: R—Denotes Regular Irrigation. F—Flood Irrigation.

Adequate Supply: Yes X No. Explain

Remarks 5 shares in Warm Springs Canal (Yes)

River Basin Missouri

Information From:

Joe Davis

Also in: Plat No. Twp. Rge. | Plat No. Twp. Rge. | Plat No. Twp. Rge.
Plat No. Twp. Rge. | Plat No. Twp. Rge. | Plat No. Twp. Rge.

6	5	4	3	2	1
7	8	9	10	11	12
18	17	16	15	14	13
19	20	21	22	23	24
30	29	28	27	26	25
31	32	33	34	35	36

See special plat Block 72

Land Ownership 10 - See Special Plat (Block 72)

F-1-A--5M—1-62—7448

County Gallatin

Farm Checked: Date Aug. 14, 1952

By Joe Fouliot & Burnell

STATE OF MONTANA
STATE ENGINEERS OFFICE
Water Resources Survey

T 1N R 3E Plat No. 28

Photo No. L-23

Legal Land Owner Chet Speakman Address Manhattan

Operator Address

Water is delivered by:— 1. Private System; ×2. Ditch Company; 3. State Project; 4. Federal Project; 5. Irrigation District

App. No. Decree No.	NAME OF APPROPRIATOR TO WHOM DECREED	NAME OF STREAM	Date App. Date Priority	Miner's Inches	In Use	NAME OF DITCH (Water Delivered By)	No.	R/F	Present Irr. Acres	Irrigable Acres
D- 457	Manhattan Company	Warm Springs & Baker Cks	6-15-89	*1785	Yes	Warm Springs Canal	2	R	3.0	0
			(* Has	3 shares)						

NOTE: R—Denotes Regular Irrigation. F—Flood Irrigation.

Adequate Supply: Yes X No Explain

Remarks

3 shares in Warm Springs Canal (Yes)

River Basin Missouri

Also in: Plat No. Twp. Rge.	Plat No. Twp. Rge.	Plat No. Twp. Rge.
Plat No. Twp. Rge.	Plat No. Twp. Rge.	Plat No. Twp. Rge.

Information From:

Joe Davis



Land Ownership 10 - Tract 8 (3 acres)

F-1-A—5M—1-62—7448

County Gallatin

Farm Checked: Date Sept. 9, 1952

By Joe Pouliot & Burnell

STATE OF MONTANA
STATE ENGINEERS OFFICE
Water Resources Survey

T 1N R 3E Plat No. 28

Photo No. M-21

Legal Land Owner J. L. Speakman Address Manhattan

Operator Address

Water is delivered by:— 1. Private System; x2. Ditch Company; 3. State Project; 4. Federal Project; 5. Irrigation District

App. No. Decree No.	NAME OF APPROPRIATOR TO WHOM DECREED	NAME OF STREAM	Date App. Date Priority	Miner's Inches	In Use	NAME OF DITCH (Water Delivered By)	No.	R/F	Present Irr. Acres	Irrigable Acres
D- 396	Manhattan Company	Camp & Spring Creeks		*982	Yes	Perks Canal Co.	2	R	12.0	0
			*(Has 12 shares)							
A- 58	Manhattan Malting Co.	Big Creek (W. Gall.)	4-28-92	2500	No					
A-1050	W.D. Flowers, et al	Big & Warm Springs Cks	12-24-90	10000	No					

NOTE: R—Denotes Regular Irrigation. F—Flood Irrigation.

Adequate Supply: Yes X No Explain

Remarks

Does not know anything about A-58 or A-1050. 12 shares in Perks Canal Co. (Yes)

River Basin Missouri

Also in: Plat No. Twp. Rge.	Plat No. Twp. Rge.	Plat No. Twp. Rge.
Plat No. Twp. Rge.	Plat No. Twp. Rge.	Plat No. Twp. Rge.

Information From: Mr. Speakman

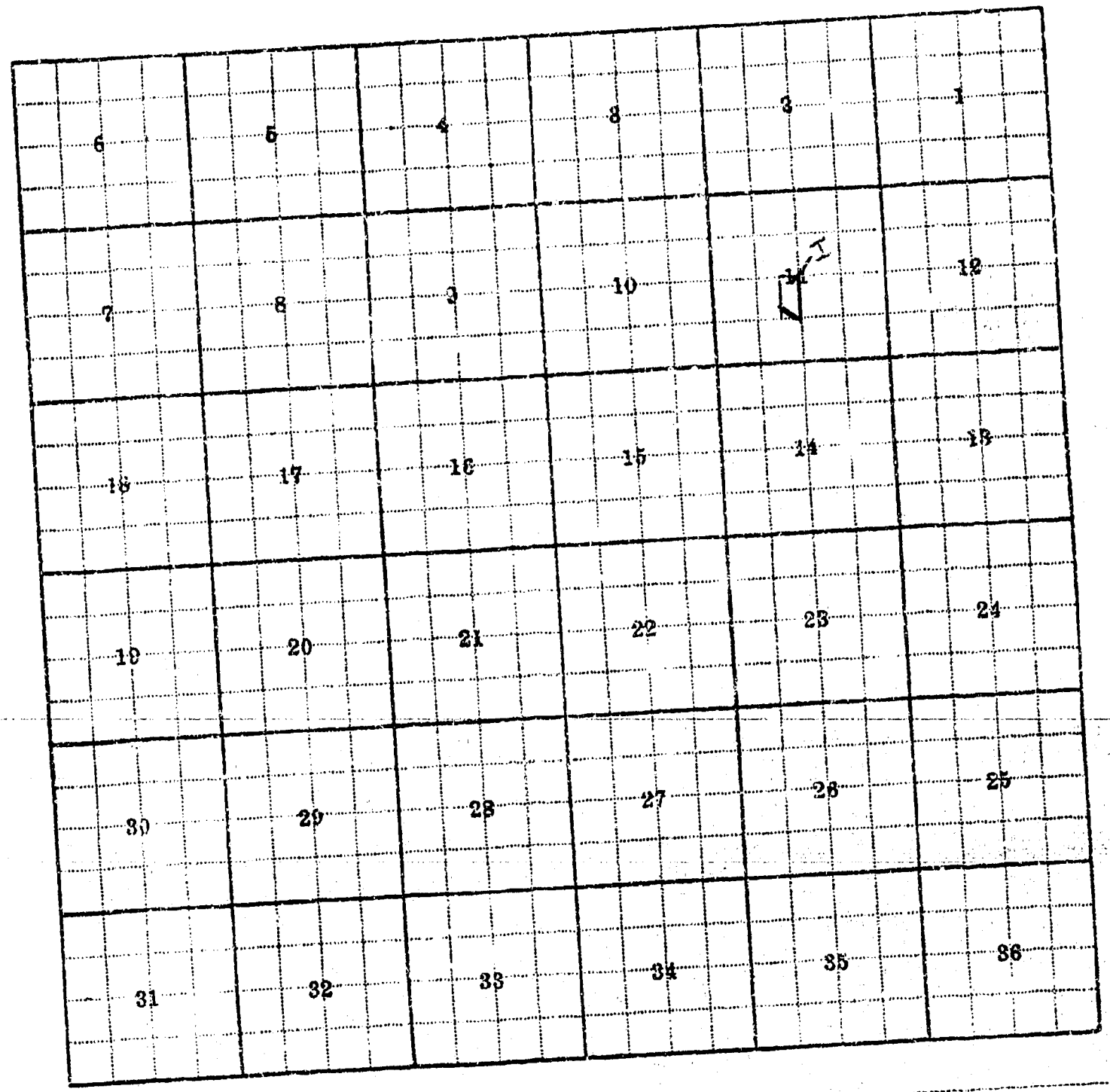

Land Ownership 11-I

F-1-A—5M—1-62—7448

County Gallatin

Farm Checked: Date Aug. 12, 1952

By Joe Douliot & Burnell

STATE OF MONTANA
STATE ENGINEERS OFFICE
Water Resources Survey

T 1N R 3E Plat No. 28

Photo No. L-23

Legal Land Owner Leora & Lillie Speakman Address

Operat Address

Water is delivered by:— 1. Private System; X 2. Ditch Company; 3. State Project; 4. Federal Project; 5. Irrigation District

App. No. Decree No.	NAME OF APPROPRIATOR TO WHOM DECREED	NAME OF STREAM	Date App. Date Priority	Miner's Inches	In Use	NAME OF DITCH (Water Delivered By)	No.	R/F	Present Irr. Acres	Irrigable Acres
D- 457	Manhattan Company	Warm Springs & Baker Cks (* Has 17 shares)		*1785	Yes	Warm Springs Canal	2	R	15.0	0

NOTE: R—Denotes Regular Irrigation. F—Flood Irrigation.

Adequate Supply: Yes X No Explain

Remarks

17 shares in Warm Springs Canal Co. (Yes)

River Basin Missouri

Also in: Plat No. Twp. Rge.	Plat No. Twp. Rge.	Plat No. Twp. Rge.
Plat No. Twp. Rge.	Plat No. Twp. Rge.	Plat No. Twp. Rge.

Information From:
Joe Davis

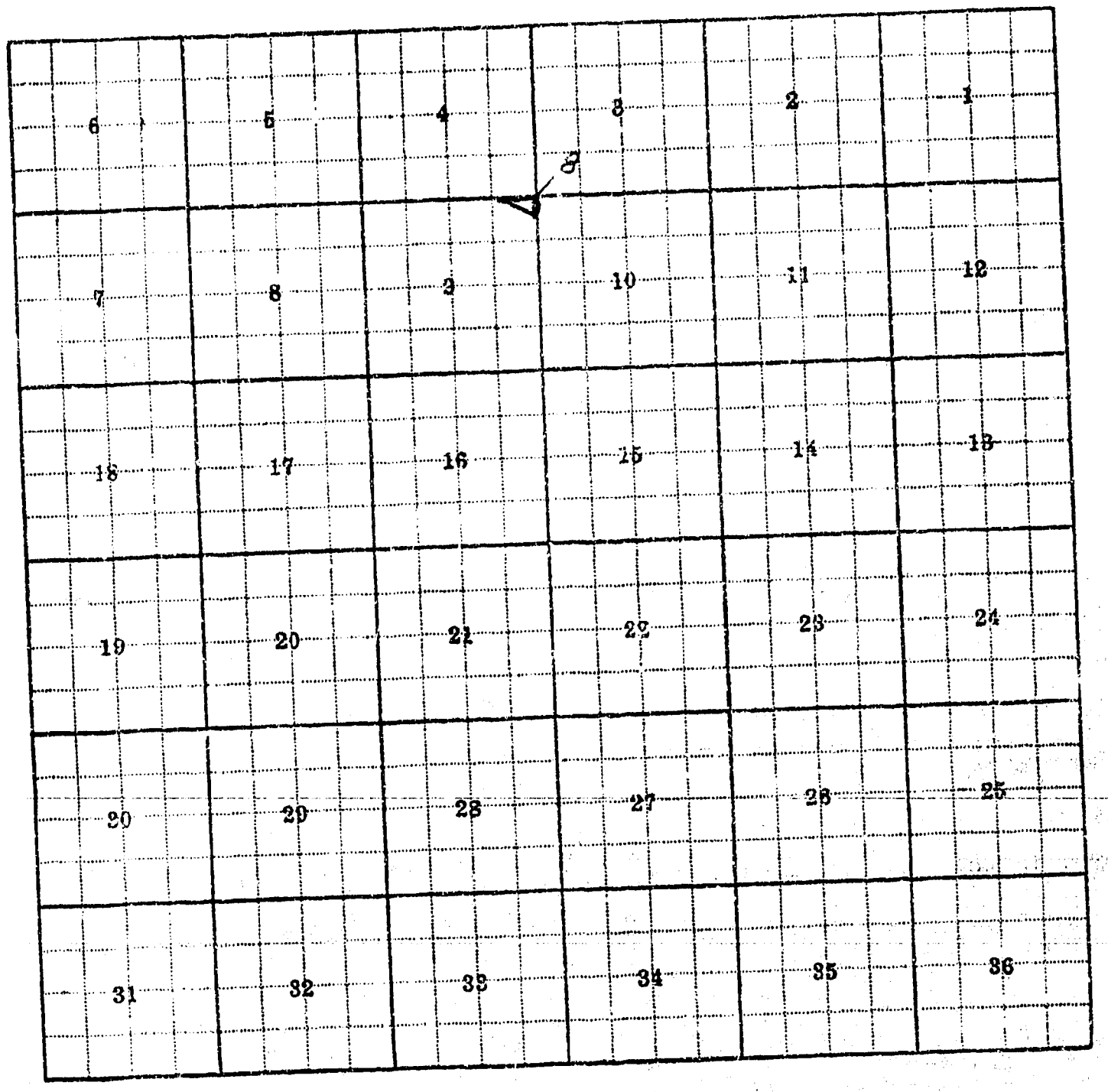

Land Ownership Section 9 - "8"

F-1-A—5M—1-62—7448

STATE OF MONTANA
STATE ENGINEERS OFFICE
Water Resources Survey

T. 1N. R. 3E. Plat No. 28

Photo No. L-23

County Gallatin

Farm Checked: Date July 29, 1952

By Joe Pouliot & Burnell

Address Manhattan

Legal Land Owner Rolf J. Surdal

Address

Operator

Water is delivered by:— 1. Private System; × 2. Ditch Company; 3. State Project; 4. Federal Project; 5. Irrigation District

App. No. Decree No.	NAME OF APPROPRIATOR TO WHOM DECREED	NAME OF STREAM	Date App. Date Priority	Miner's Inches	In Use	NAME OF DITCH (Water Delivered By)	No.	R/F	Present Irr. Acres	Irrigable Acres
D- 457	Manhattan Company	Baker Creek (Big) and Warm Springs Creek	*Has 243 shares	*1785	Yes	Warm Springs Canal	2	R	113.0	0

NOTE: R—Denotes Regular Irrigation. F—Flood Irrigation.

Adequate Supply: Yes × No Explain

Remarks 243 shares Warm Springs Canal (Yes)

River Basin Missouri

Information From: R. Surdal

Also in: Plat No. Twp. Rge. | Plat No. Twp. Rge. | Plat No. Twp. Rge.
Plat No. Twp. Rge. | Plat No. Twp. Rge. | Plat No. Twp. Rge.

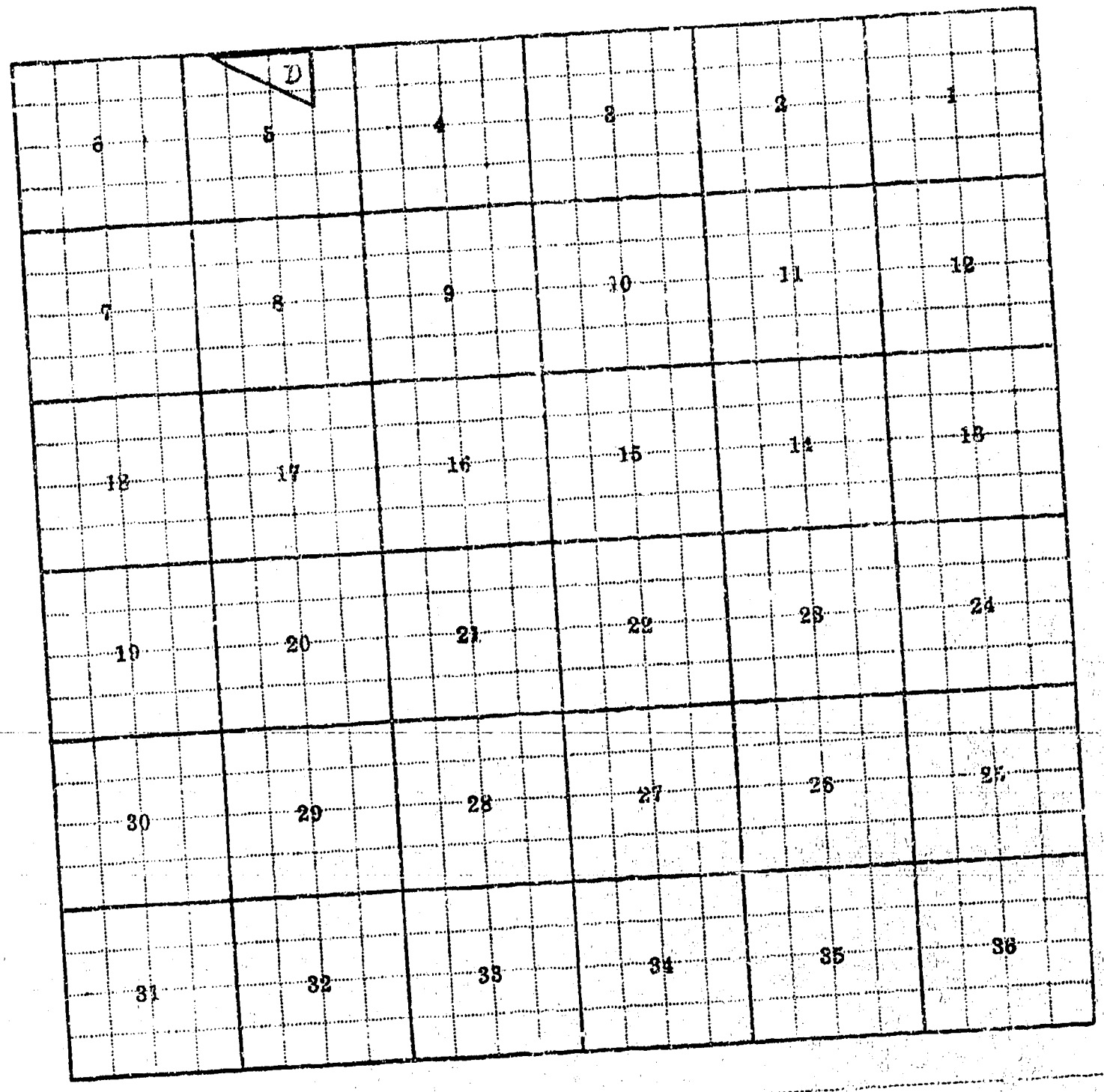

Land Ownership 5-D

F-1-A—5M—1-62—7448

County Gallatin

Farm Checked: Date Sept. 15, 1952

By Joe Pouliot

STATE OF MONTANA
STATE ENGINEERS OFFICE
Water Resources Survey

T 1N R 3E Plat No. 28

Photo No. M-21

Legal Land Owner Hattie Tate Address Manhattan

Operator Address

Water is delivered by:— 1. Private System; X 2. Ditch Company; 3. State Project; 4 Federal Project; 5. Irrigation District

App. No. Decree No.	NAME OF APPROPRIATOR TO WHOM DECREED	NAME OF STREAM	Date App. Date Priority	Miner's Inches	In Use	NAME OF DITCH (Water Delivered By)	No.	R/F	Present Irr. Acres	rigable Acres
SEE										
DECREE		W.Gall. & Baker Creek				Baker Ditch Co.	2	R	25.0	0
D- 383	Oliver Scow	Baker & Warm Springs Cks	10-29-98=	40	Yes =	(Hattie Tate)				
D- 384	Harry J. Thomas	Baker Creek	10-29-98	73.6		(Derk Vegter)				
				64		(Henry J. Oyler)				
A- 56	M.E. Flowers, et al	Big Creek (W. Gall.)	8-29-98	600						
A- 57	W.D. Flowers, Et al	Big Creek	8-30-89	3000						
A- 58	Manhattan Malting Co.	Big Creek (W. Gall.)	4-28-92	2500						
A- 59	Geo. E. Townsend	Big Creek (W. Gall.)	9- 5-06	200						
A- 727	Geo. E. Townsend	Randall Creek	9- 5-06	100						
A-1230	Geo. E. Townsend	W. Gallatin Slough	9- 5-06	100						
				3		(Bud Lehman)				

NOTE: R—Denotes Regular Irrigation. F—Flood Irrigation.

Adequate Supply: Yes X No Explain

Remarks

40 shares - Baker Ditch Company (Yes)

River Basin Missouri

Information From:

Tate

Also in: Plat No. Twp. Rge.	Plat No. Twp. Rge.	Plat No. Twp. Rge.
Plat No. Twp. Rge.	Plat No. Twp. Rge.	Plat No. Twp. Rge.



Land Ownership 2-S

F-1-A--5M--1-62--7448

County Gallatin

Farm Checked: Date July 9, 1952

By Joe Pouliot & Noyes

STATE OF MONTANA
STATE ENGINEERS OFFICE
Water Resources Survey

T. 1N R. 3E Plat No. 28

Photo No. M-22

Legal Land Owner Alice TeSelle Address Manhattan

Operator Wm. Lindgren Address Manhattan

Water is delivered by:— 1. Private System; x 2. Ditch Company; 3. State Project; 4. Federal Project; 5. Irrigation District

App. No. Decree No.	NAME OF APPROPRIATOR TO WHOM DECREED	NAME OF STREAM	Date App. Date Priority	Miner's Inches	In Use	NAME OF DITCH (Water Delivered By)	No.	R/F	Present Irr. Acres	Irrigable Acres
D- 612	Henry TeSelle	West Gallatin River	6-15-70	248		Lewis Ditch	2	R	203	0

NOTE: R—Denotes Regular Irrigation. F—Flood Irrigation.

Adequate Supply: Yes x No Explain

Remarks

D-612 Henry TeSelle appropriator through Lewis Ditch

River Basin Missouri

Also in: Plat No. Twp. Rge.	Plat No. Twp. Rge.	Plat No. Twp. Rge.
Plat No. Twp. Rge.	Plat No. Twp. Rge.	Plat No. Twp. Rge.

Information From:

Mrs. J. R. Brink

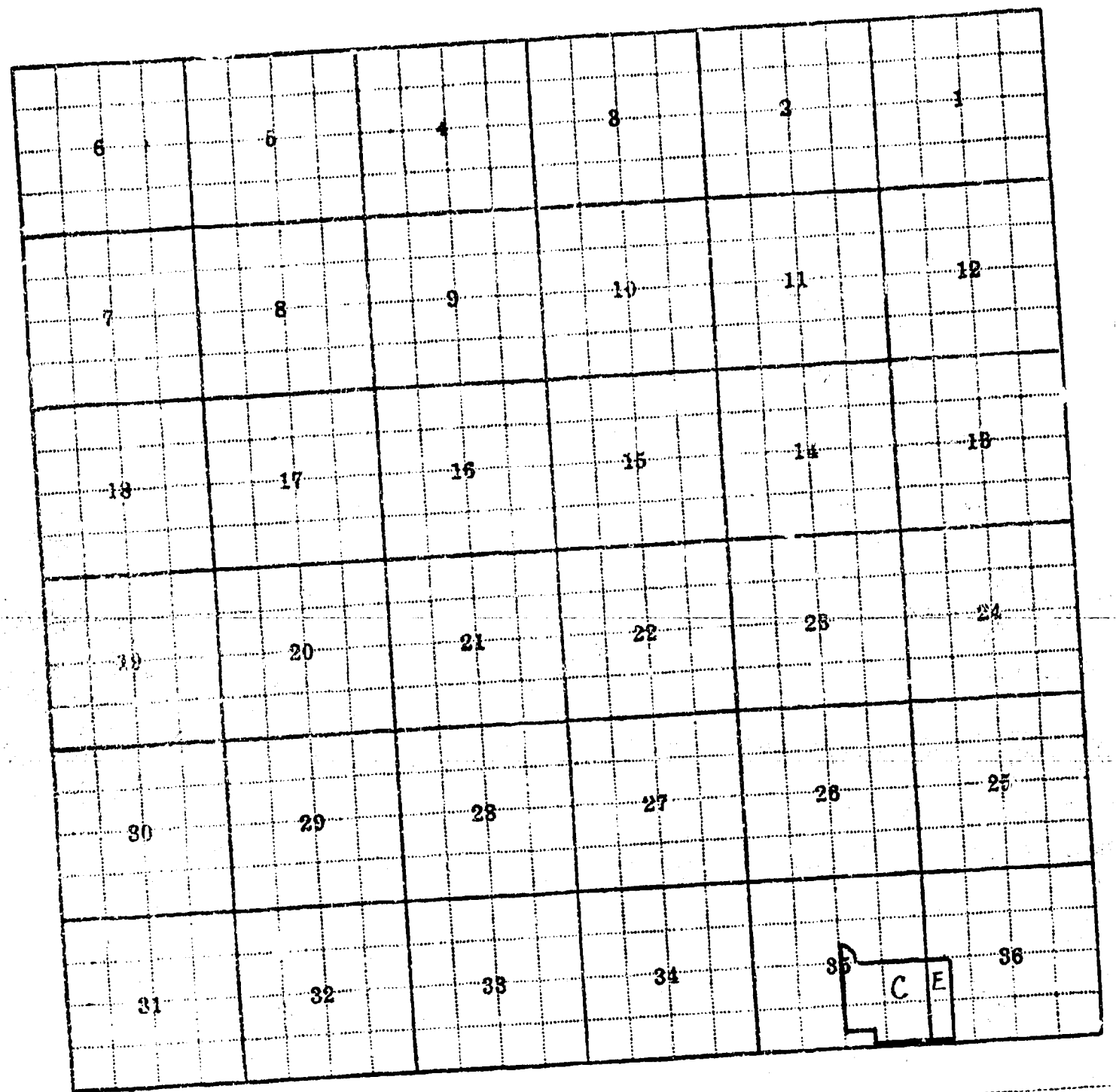

Land Ownership 35-C, 36-E

F-1-A—5M—1-62—7448

County Gallatin

STATE OF MONTANA
STATE ENGINEERS OFFICE
Water Resources Survey

T. 1E R. 3E Plat No. 28

Farm Checked: Date July 8, 1952

Photo No. E-22

By Joe Poulliot & Noyes

Legal Land Owner Thompson Hereford Ranches Address Bozeman

Operator same Address

Water is delivered by:— x1. Private System; 2. Ditch Company; 3. State Project; 4. Federal Project; 5. Irrigation District

App. No. Decree No.	NAME OF APPROPRIATOR TO WHOM DECREED	NAME OF STREAM	Date App. Date Priority	Miner's Inches	In Use	NAME OF DITCH (Water Delivered By)	No.	R/F	Present Irri. Acres	Irrigable Acres
D- 381	Sam McKennon, Trustee	Baker Creek	6-15-66	61	Yes	Cruse Ditch	1	R	161.0	0
D- 576	Sam McKennon, Trustee	W.Gallatin River	6-15-65	260	Yes	Lewis Ditch	2	R	87.0	280.0
D- 577	Sam McKennon, Trustee	West Gallatin River	6-13-70	76	Yes	Frank Heeb Ditch	1	R	30.0	0

NOTE: R—Denotes Regular Irrigation. F—Flood Irrigation.

Adequate Supply: Yes x No Explain

Remarks

260 shares - Lewis Ditch Co.

River Basin Missouri

Also in: Plat No. 30 Twp. 1N Rge. 5E	Plat No. Twp. Rge.	Plat No. Twp. Rge.
Plat No. 45 Twp. 2S Rge. 5E	Plat No. Twp. Rge.	Plat No. Twp. Rge.

Information From:

Mr. L. Thompson

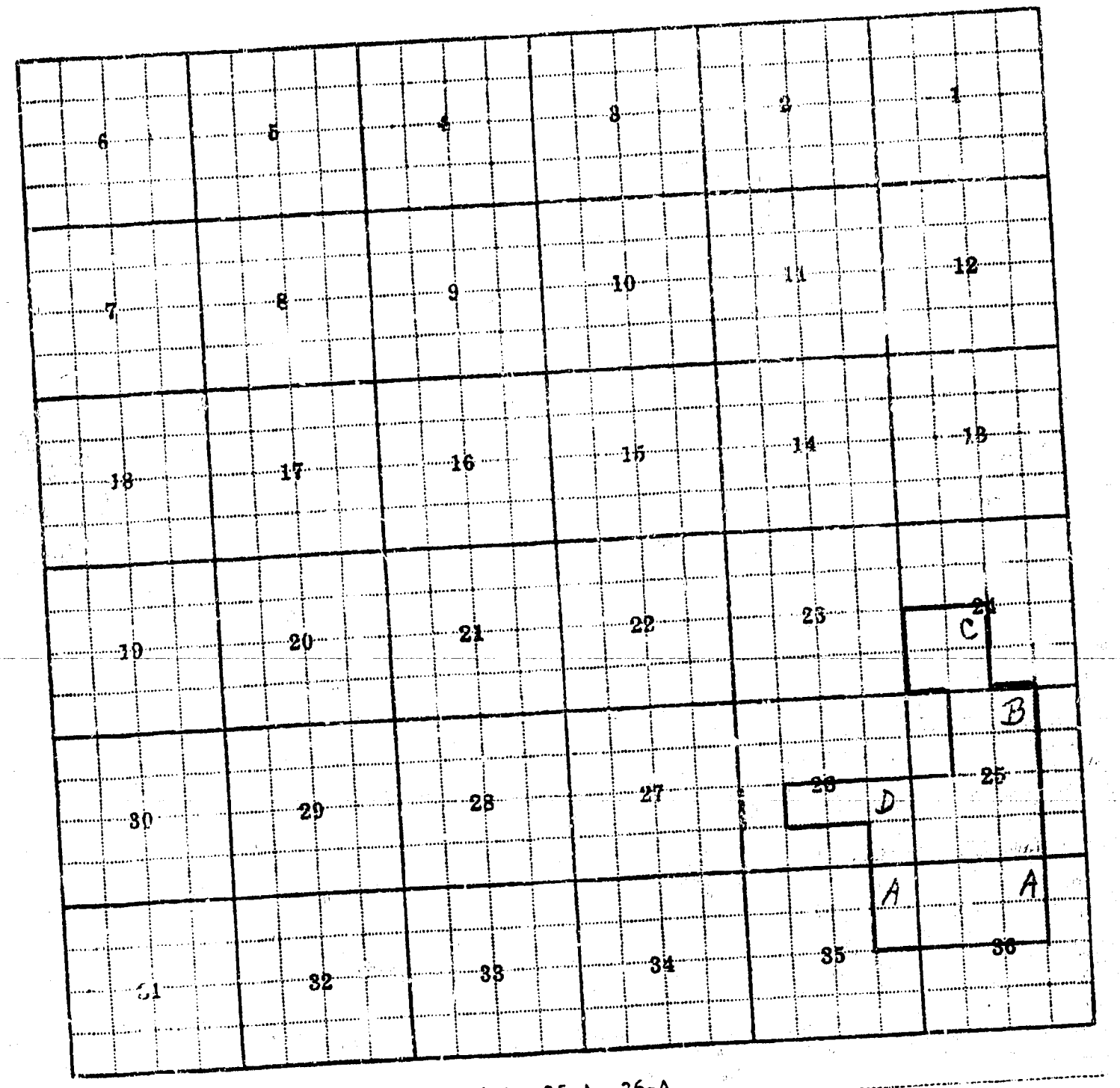

Land Ownership 24-C, 25-B, 26-D, 35-A, 36-A

F-1-A—5M—1-62—7448

T 1N R 3E Plat No. 28

Photo No. A-21

STATE OF MONTANA
STATE ENGINEERS OFFICE
Water Resources Survey

County Gallatin

Farm Checked: Date Aug. 20, 1952

By Joe Foulkot & Noyes

Address Manhattan

Legal Land Owner Hattie Townsend

Address

Operator Same

Water is delivered by:— x 1. Private System; x 2. Ditch Company; 3. State Project; 4. Federal Project; 5. Irrigation District

App. No. Decree No.	NAME OF APPROPRIATOR TO WHOM DECREED	NAME OF STREAM	Date App. Date Priority	Miner's Inches	In Use	NAME OF DITCH (Water Delivered By)	No.	R/F	Present Irr. Acres	Irrigable Acres
D- 385	George E. Townsend	W. Gallatin River-Baker Ck	5-1-72	64	Yes	George Townsend Ditch	1	R	10.0	0
D- 396		Camp & Spring Creeks				Perks Canal Company	2	R	5.0	0
D- 614	Hattie Townsend	West Gallatin River	5-15-02	20	Yes					
A- 99	George E. Townsend	Baker Creek(Big Ck)W.Gall	9-5-06	200		Townsend Ditch	1	R	14.0	0
A- 727	George E. Townsend	Randall Creek	9-5-06	64	Yes	Townsend Ditch	1	R	35.0	0
A-1230	George E. Townsend	W. Gallatin Slough	9-5-06	100	No	Townsend Ditch	1	R	0	10.0
A- 56	M.E. Flowers, et al	Big Creek (W. Gall.)	8-29-98	600	No					
A- 58	Manhattan Malting Co.	Big Creek (W. Gall.)	4-28-92	2500	No					

NOTE: R—Denotes Regular Irrigation. F—Flood Irrigation.

Adequate Supply: Yes No Explain

Remarks 5 shares - Perks Canal Company

River Basin Missouri

Information From: Mr. Townsend

Also in: Plat No. Twp. Rge. | Plat No. Twp. Rge. | Plat No. Twp. Rge.
Plat No. Twp. Rge. | Plat No. Twp. Rge. | Plat No. Twp. Rge.



Land Ownership 1-C, 2-B

F-1-A--5M—1-62--7448

County Gallatin

Farm Checked. Date Sept. 15, 1952

By Joe Fouliot

STATE OF MONTANA
STATE ENGINEERS OFFICE
Water Resources Survey

T 1N R 3E Plat No. 28

Photo No. M-21

Legal Land Owner Leeta Townsend Address Manhattan

Operator same Address

Water is delivered by:— 1. Private System; ×2. Ditch Company; 3. State Project; 4. Federal Project; 5. Irrigation District

App. No. Decree No.	NAME OF APPROPRIATOR TO WHOM DECREED	NAME OF STREAM	Date App. Date Priority	Miner's Inches	In Use	NAME OF DITCH (Water Delivered By)	No.	R/F	Present Irr. Acres	Irrigable Acres
SEE										
DECREE		W.Gall R. & Baker Ck.				Baker Ditch	2	R	30.0	0
A- 54	herbert E. Baker	Big Creek	7-19-01	1000						
A- 56	ME.Flowers, et al	Big Creek (W. Gall.)	8-29-98	600						
A- 57	W.D. Flowers, et al	Big Creek	8-30-89	3000						
A- 58	Manhattan Malting Co.	Big Creek (W. Gall.)	4-28-92	2500						
A-1050	W.D. Flowers, et al	Big & Warm Springs Cks.	12-24-90	10000						
A-1051	W.D. Flo , et al	Warm Springs Creek	10-30-89	1000						

NOTE: R—Denotes Regular Irrigation. F—Flood Irrigation

Adequate Supply: Yes × No. Explain

Remarks.

Has 38 shares - Baker Ditch Company

River Basin Missouri

Also in: Plat No. Twp. Rge. | Plat No. Twp. Rge. | Plat No. Twp. Rge.
Plat No. Twp. Rge. | Plat No. Twp. Rge. | Plat No. Twp. Rge.

Information From:

Leeta Townsend



Land Ownership KXR 2-P

F-1-A—5M—1-62—7448

STATE OF MONTANA
STATE ENGINEERS OFFICE
Water Resources Survey

T. 1N. R. 3E. Plat No. 28

Photo No. L-24

County Gallatin

Farm Checked: Date July 22, 1952

By Joe Fouliot & Noyes

Address

Legal Land Owner United States of America

Address Manhattan

Operator Sam Karp

Water is delivered by:— 1. Private System; x 2. Ditch Company; 3. State Project; 4. Federal Project; 5. Irrigation District

App. No. Decree No.	NAME OF APPROPRIATOR TO WHOM DECREED	NAME OF STREAM	Date App. Date Priority	Miner's Inches	In Use	NAME OF DITCH (Water Delivered By)	No.	R/F	Present Irr. Acres	Irrigable Acres
SW¼ Sec. 28 (Leased by Sam Karp)						Low Line Canal Company	2	R	0	50.0

NOTE: R—Denotes Regular Irrigation. F—Flood Irrigation.

Adequate Supply: Yes No Explain

Remarks Land under canal in SW¼ leased by Sam Karp and irrigable by sprinkler system.

River Basin Missouri

Information From: Sam Karp

Also in: Plat No. Twp. Rge. | Plat No. Twp. Rge. | Plat No. Twp. Rge. | Plat No. Twp. Rge.
Plat No. Twp. Rge. | Plat No. Twp. Rge. | Plat No. Twp. Rge.

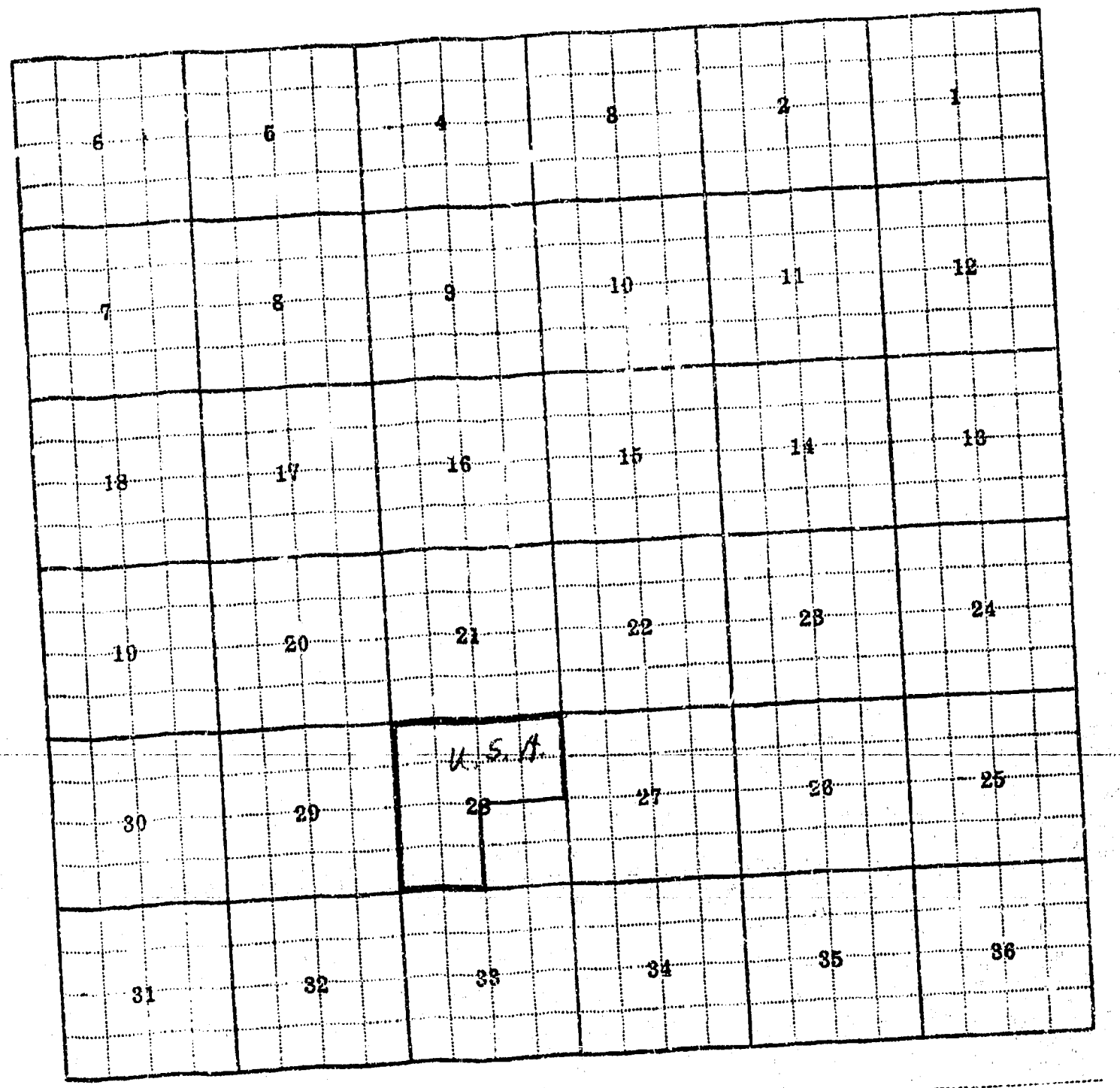

Land Ownership 28 - U.S.A.

F-1-A—5M—1-62—7448

County Gallatin

Farm Checked: Date 8-7-52

By J. Louliot

STATE OF MONTANA
STATE ENGINEERS OFFICE
Water Resources Survey

T. 1N R. 3E Plat No. 28

Photo No. L-23

Legal Land Owner Union Life Insurance Co. Address

Operator Manhattan Co. Address

Water is delivered by:— 1. Private System; 2. Ditch Company; 3. State Project; 4. Federal Project; 5. Irrigation District

App. No. Decree No.	NAME OF APPROPRIATOR TO WHOM DECREED	NAME OF STREAM	Date App. Date Priority	Miner's Inches	In Use	NAME OF DITCH (Water Delivered By)	No.	R/F	Present Irr. Acres	Irrigable Acres
D-457	The Manhattan Co.	W. Gallatin & Baker Cr.	6-15-89	1785	Not Here					
D-572 *	The Manhattan Co.	West Gallatin	6-10-82	1918	Yes	Moreland Canal	1	R	52.0	0

NOTE: R—Denotes Regular Irrigation. F—Flood Irrigation.

Adequate Supply: Yes No Explain

Remarks

* 86.48 inches of Moreland Canal

River Basin

Also in: Plat No Twp. Rge.	Plat No. Twp. Rge.	Plat No. Twp. Rge.
Plat No. Twp. Rge.	Plat No. Twp. Rge.	Plat No Twp. Rge.

Information From:

Irrigator

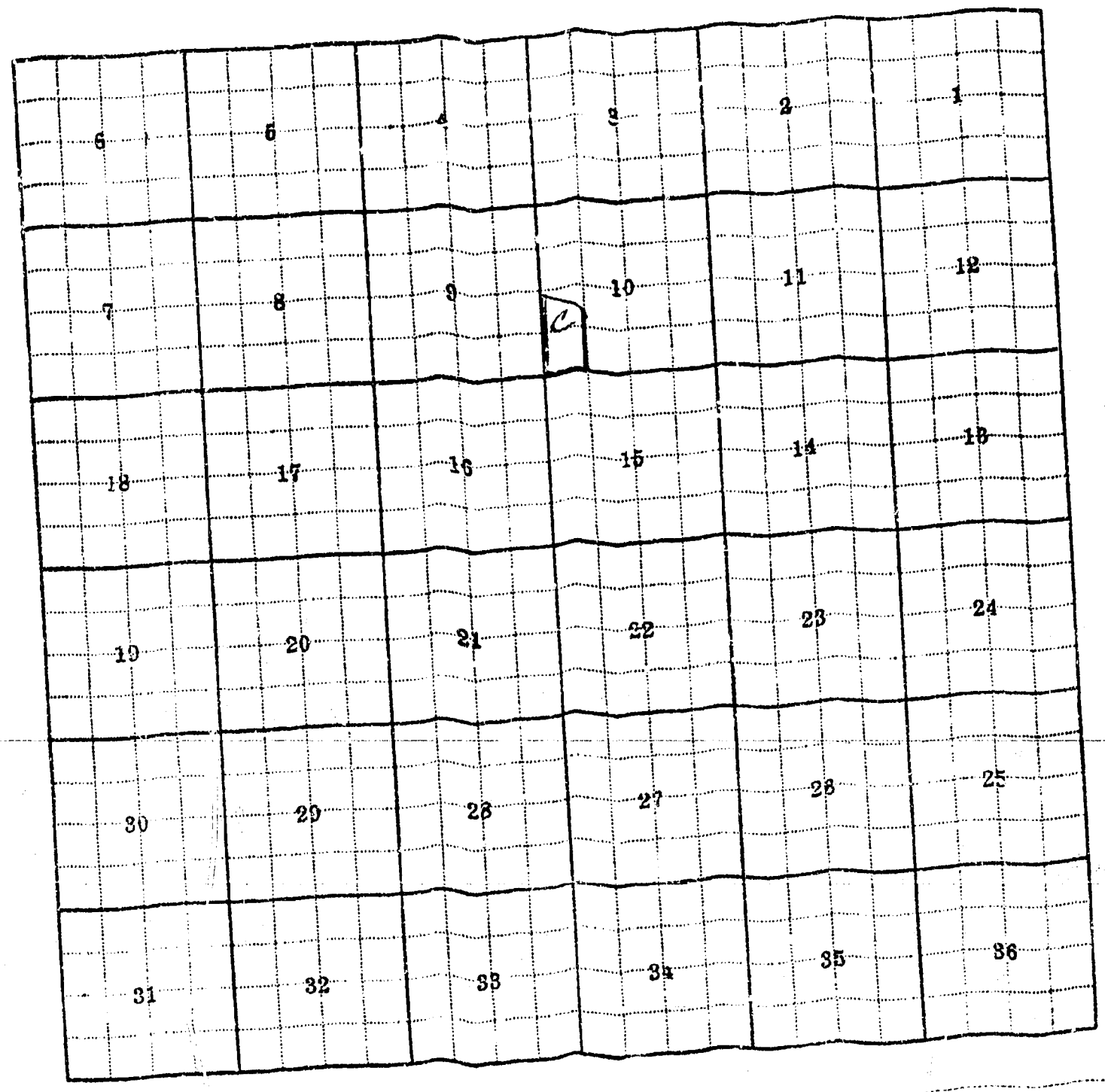

Land Ownership