F-1-A--5M--1-62 7448

County Gallatin

Farm Checked: Date July 9, 1952

By R.J. Peter

STATE OF MONTANA
STATE ENGINEERS OFFICE
Water Resources Survey

T. 1N R. 4E Plat No. 29

Photo No. N-19

Legal Land Owner Morris Coil Address Belgrade

Operator Same Address

Water is delivered by:— 1. Private System; 2. Ditch Company; 3. State Project; 4. Federal Project; 5. Irrigation District

App. No. Decree No.	NAME OF APPROPRIATOR TO WHOM DECREED	NAME OF STREAM	Date App. Date Priority	Miner's Inches	In Use	NAME OF DITCH (Water Delivered By)	No.	R/F	Present Irr. Acres	Irrigable Acres
D- 628	Jacob L. Weaver	West Gallatin River	6-15-87	100	Sold to Ella Westlake					

NOTE: R—Denotes Regular Irrigation. F—Flood Irrigation.

Adequate Supply: Yes X No Explain

Remarks

The right D-628 has been sold to Ella Westlake. Mr. Coil plans to dig a sump ditch and put in a sprinkler system in SW¼ Sec. 26. Henry Davis says this Story Creek right ~~does~~ goes with Wilson plac Mr. Coil once owned the property. Story Creek water does not go with this place.

River Basin Missouri

Also in: Plat No. 38 Twp. 19 Rge. 5E	Plat No. Twp. Rge.	Plat No. Twp. Rge.
Plat No. Twp. Rge.	Plat No. Twp. Rge.	Plat No. Twp. Rge.

Information From:

Morris Coil

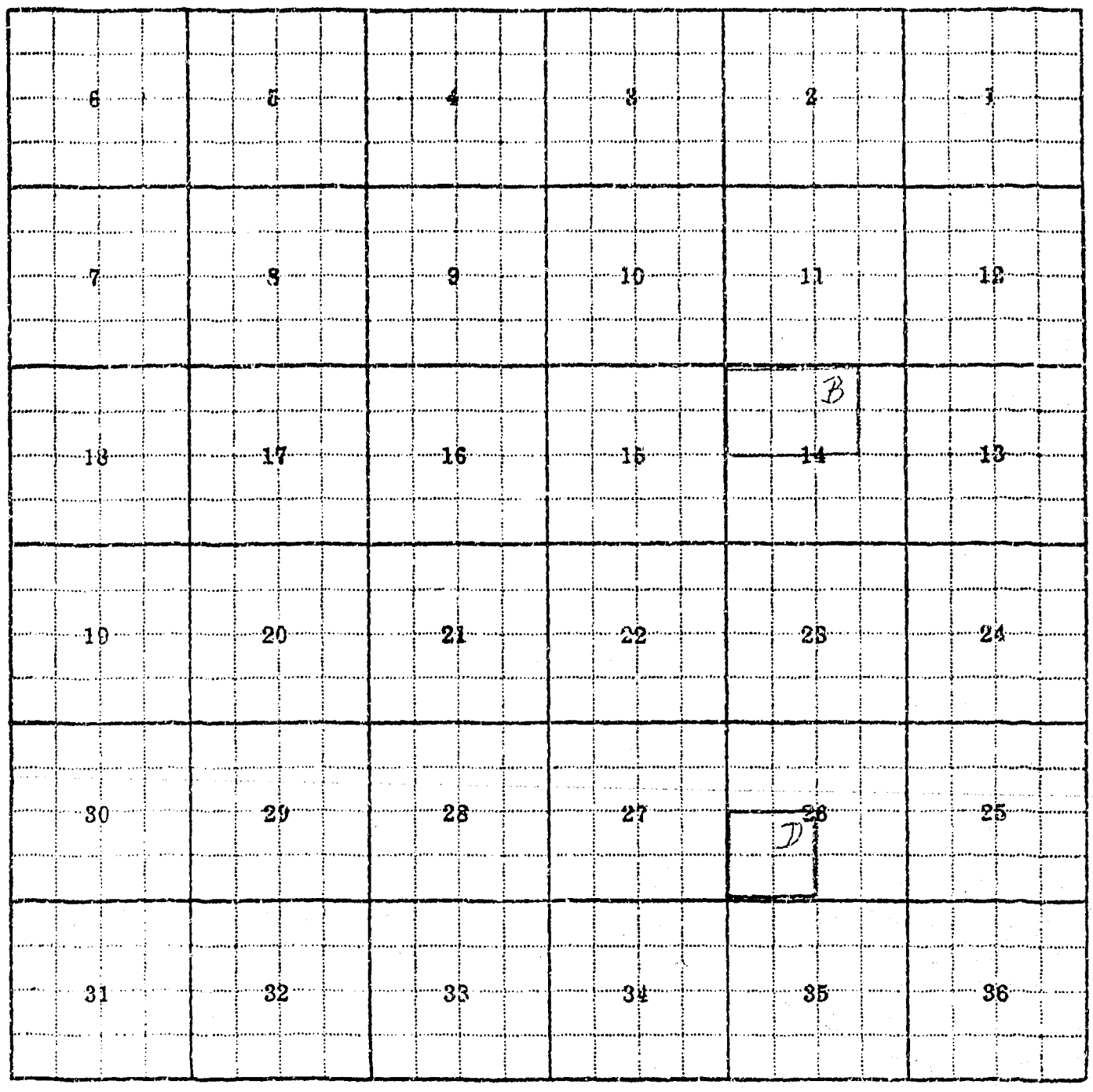

Land Ownership 14-B, 26-D

F-1-A—5M—1-62—744[8]

County Gallatin

Farm Checked: Date July 24, 1952

By Peter J. Nichols

STATE OF MONTANA
STATE ENGINEERS OFFICE
Water Resources Survey

T. 1N R. 4E Plat No. 29

Photo No. M-22, R-20

Legal Land Owner Theodore Cope Address Belgrade

Operator Same Address

Water is delivered by:— X 1. Private System; 2. Ditch Company; 3. State Project; 4. Federal Project; 5. Irrigation District

App. No. Decree No.	NAME OF APPROPRIATOR TO WHOM DECREED	NAME OF STREAM	Date App. Date Priority	Miner's Inches	In Use	NAME OF DITCH (Water Delivered By)	No.	R/F	Present Irr. Acres	Irrigable Acres
D- 507	E.H. Damerall	West Gallatin River	4-13-91	441	Yes	Stone-Weaver Ditch	1	R	304	0
D- ~~322~~ 610	L.P. Stone	West Gallatin River	6-15-83	150	(70-Yes					
A- ?	Springs and Runoff	Developed water		600						
	D-507 ---- Cope has 300 inches this right									
	D-~~322~~ 610 --- Cope has 70 inches of this right									

NOTE: R—Denotes Regular Irrigation. F—Flood Irrigation.

Adequate Supply: Yes X No Explain

Remarks

River Basin Missouri

Also in: Plat No. Twp. Rge.	Plat No. Twp. Rge.	Plat No. Twp. Rge.
Plat No. Twp. Rge.	Plat No. Twp. Rge.	Plat No. Twp. Rge.

Information From:

Mr. Cope

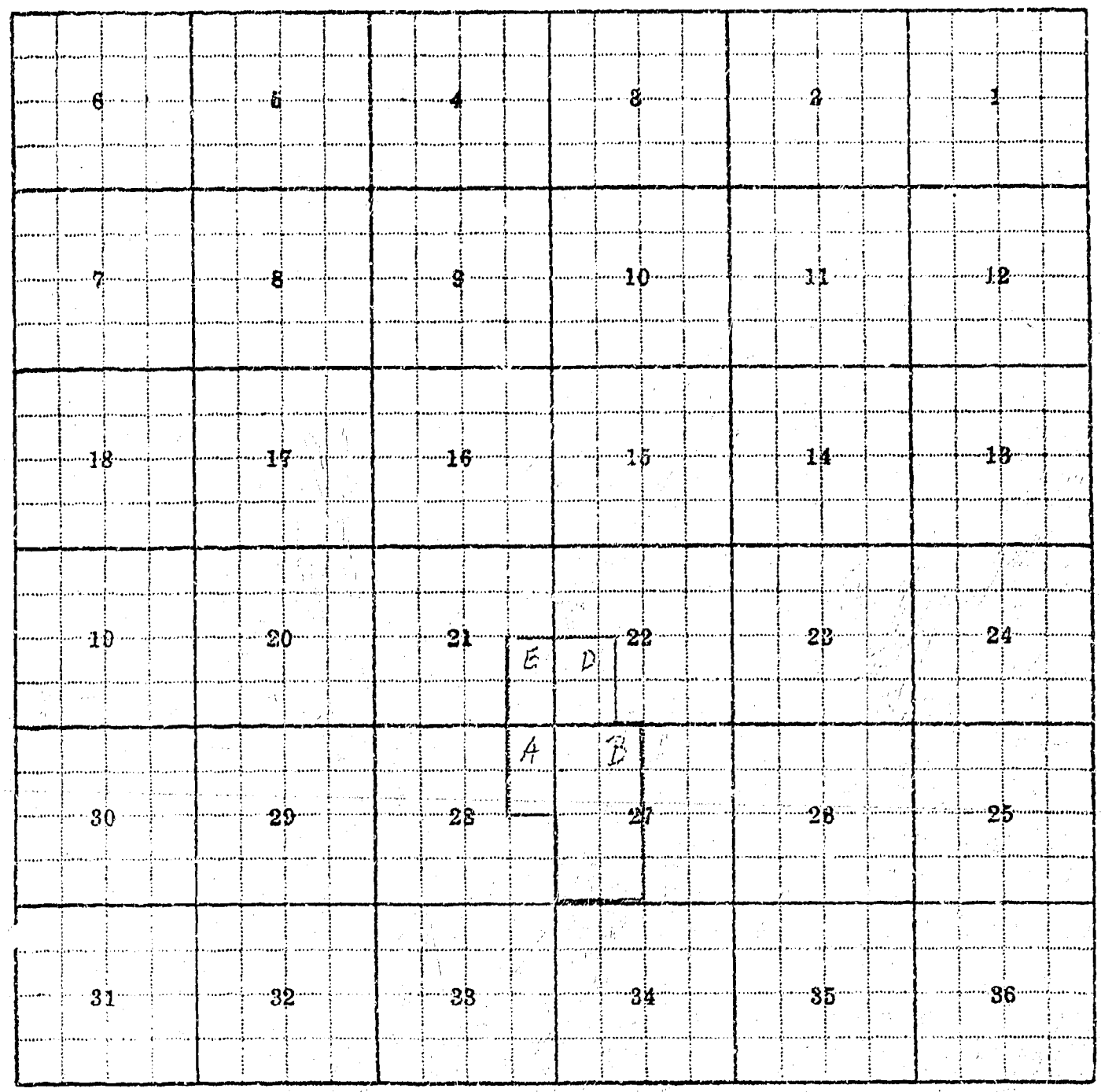

Land Ownership 21-E, 22-D, 27-B, 28-A

F-1-A—5M—1-62—7448

County Gallatin

Farm Checked: Date July 9, 1952

By R.J. Peter

STATE OF MONTANA
STATE ENGINEERS OFFICE
Water Resources Survey

T. 1N R4E Plat No. 29

Photo No. N-19

Legal Land Owner Alvin M. Cowan Address Belgrade

Operator Same Address

Water is delivered by:— x 1. Private System; x 2. Ditch Company; 3. State Project; 4. Federal Project; 5. Irrigation District

App. No. Decree No.	NAME OF APPROPRIATOR TO WHOM DECREED	NAME OF STREAM	Date App. Date Priority	Miner's Inches	In Use	NAME OF DITCH (Water Delivered By)	No.	R/F	Present Irr. Acres	Irrigable Acres
A- 670	Henry Monforton	Monforton Creek	8- 2-89	100	No	Monforton Ditch	1	R	0	0
A- 671	Henry Monforton	Monforton Creek	5-23-91	100	No	Monforton Ditch	1	R	0	0
A- 921	J.H.M. Hoffman	Story Creek	12-20-01	100	No	Hoffman Ditch	1	R	0	0
	E	East Gall. & Smith Creek				Dry Creek Canal	2	R	153	0
~~A- 837~~	~~C.B. Pollard, et al~~	~~Smith Creek~~	~~5-23-04~~	~~400~~	In Dry					
A- 838	Wm. Cowan, et al	Smith Creek	11-12-01	400	Creek					
A- 839	H.B. & H.A.B. Brady	Smith Creek	6-27-85	300	Canal					

NOTE: R—Denotes Regular Irrigation. F—Flood Irrigation.

Adequate Supply: Yes No Explain

Remarks

Irrigates only from canal. No irrigation south of Smith Creek or East Gallatin River. 100 inches in canal. Smith Creek rights transferred to Canal with money balance for surplus. Does not irrigate any land below River. Water does not spread. Trace of 3 old ditches. Could find only one.

River Basin Missouri

Also in: Plat No.	Twp.	Rge.	Plat No.	Twp.	Rge.	Plat No.	Twp.	Rge.
Plat No.	Twp.	Rge.	Plat No.	Twp.	Rge.	Plat No.	Twp.	Rge.

Information From: A.J. Moore, Alvin Cowan

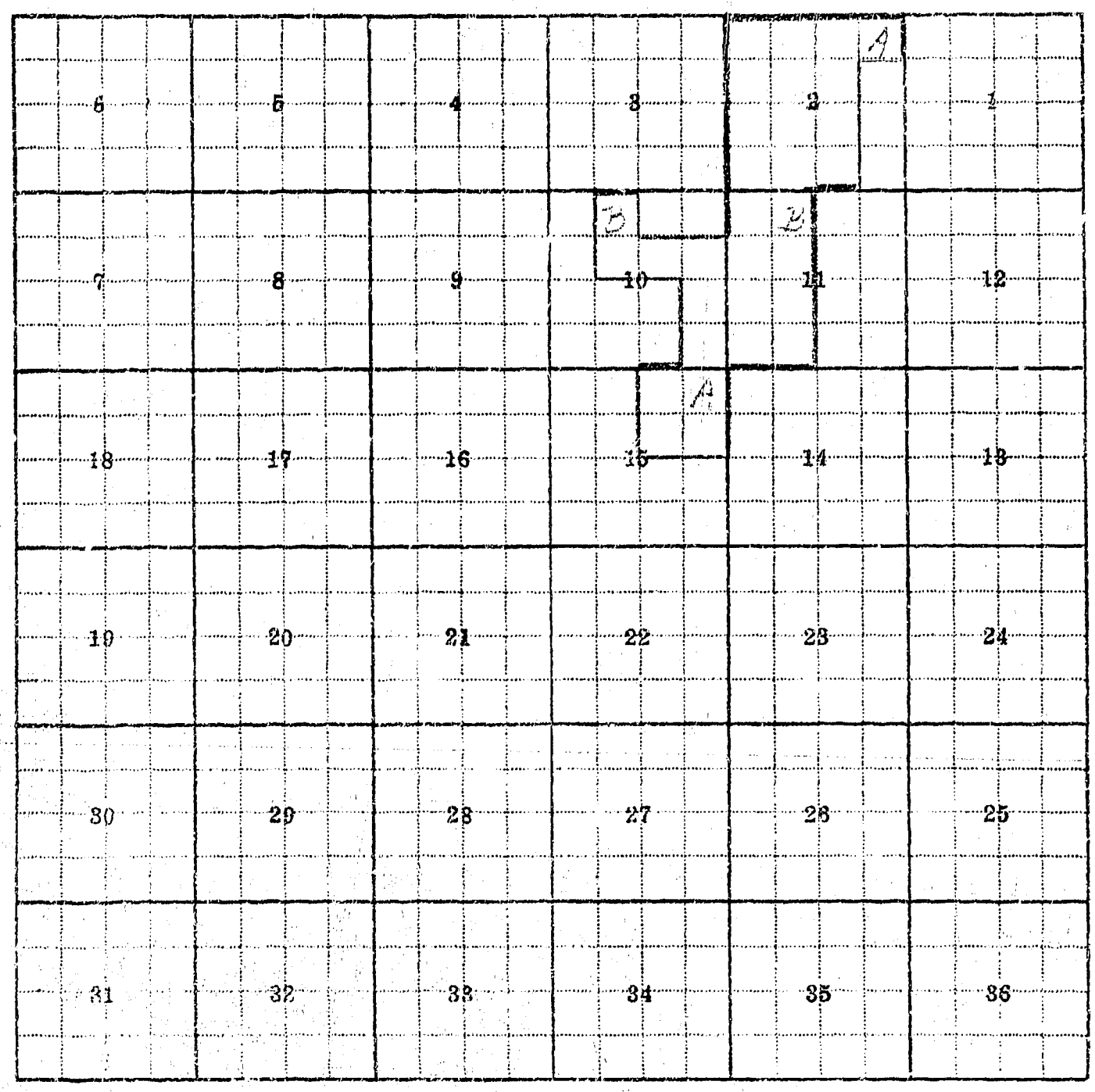

Land Ownership 2-A, 10-B, 11-B, 15-A

F 1-A—5M—1-62—7448

County Gallatin

Farm Checked: Date July , 1952

By R.J. Peter

STATE OF MONTANA
STATE ENGINEERS OFFICE
Water Resources Survey

T. 1N R. 4E Plat No. 29

Photo No. N-19

Legal Land Owner M. J. Crennen Address 324 So. Grand, Bozeman

Operator R.B. Overstreet Address Belgrade, Rt. 1

Water is delivered by:— x1. Private System; 2. Ditch Company; 3. State Project; 4. Federal Project; 5. Irrigation District

App. No. Decree No.	NAME OF APPROPRIATOR WHOM DECREED	NAME OF STREAM	Date App. Date Priority	Miner's Inches	In Use	NAME OF DITCH (Water Delivered By)	No.	R/F	Present Irr. Acres	Irrigable Acres
A- 861	Andrew Benhart	Benhart Creek (Spring Ck)	6- 1-89	500	No	Benhart Ditch	1	R	50	0
	Crennen has 350 inches this water									
	150 inches sold to John Milesnick. Book 80 - 238									

NOTE: R—Denotes Regular Irrigation. F—Flood Irrigation.

Adequate Supply: Yes X No Explain No one takes water from creek

Remarks

Andy Benhart homesteaded place in 1870. Has old right on Benhart Creek. Tried to irrigate this spring. Plans to irrigate and clean out ditch.

River Basin Missouri

Also in: Plat No.	Twp.	Rge.	Plat No.	Twp.	Rge.	Plat No.	Twp.	Rge.
Plat No.	Twp.	Rge.	Plat No.	Twp.	Rge.	Plat No.	Twp.	Rge.

Information From:
R.B. Overstreet

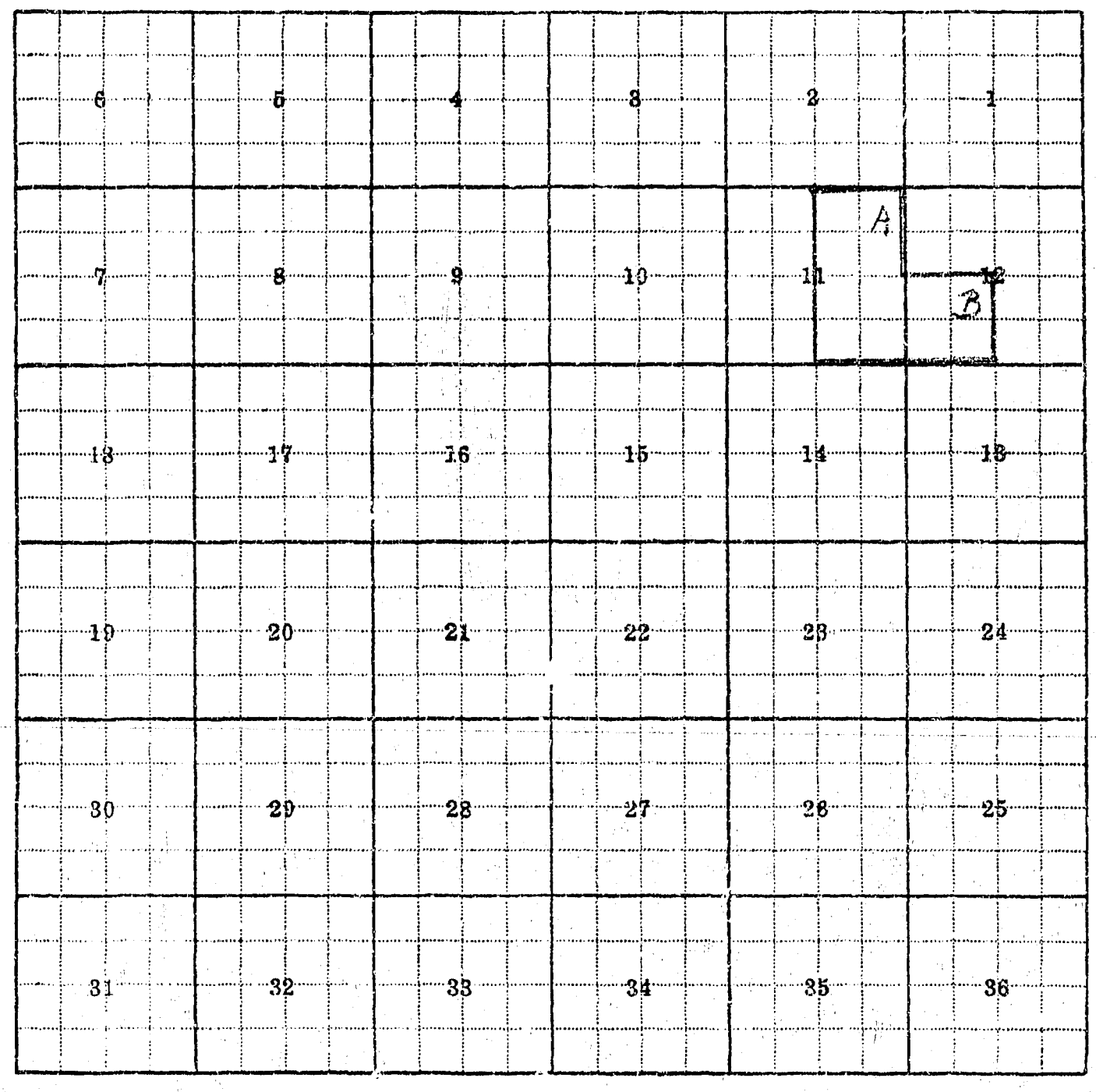

Land Ownership 11-A, 12-B

F-1-A—5M—1-62—7448

County Gallatin

Farm Checked: Date Aug. 13, 1952

By R.J. Peter

STATE OF MONTANA
STATE ENGINEERS OFFICE
Water Resources Survey

T. 1N R. 4E Plat No 29

Photo No. N-22

Legal Land Owner Thomas Curtis Address

Operator W.D. Curtis Address Manhattan

Water is delivered by:— 1. Private System; x 2. Ditch Company; 3. State Project; 4. Federal Project; 5. Irrigation District

App. No. Decree No.	NAME OF APPROPRIATOR TO WHOM DECREED	NAME OF STREAM	Date App. Date Priority	Miner's Inches	In Use	NAME OF DITCH (Water Delivered By)	No.	R/F	Present Irr. Acres	Irrigable Acres
D- 503	O. T. Crawford	West Gallatin River	6- 1-87	101	Yes	Crawford-Bryan	1	R	12	0

NOTE: R—Denotes Regular Irrigation. F—Flood Irrigation.

Adequate Supply: Yes x No Explain

Remarks

River Basin Missouri

Also in: Plat No. 27 Twp. 1 S Rge. 4 E | Plat No. Twp. Rge. | Plat No. Twp. Rge.
Plat No. Twp. Rge. | Plat No. Twp. Rge. | Plat No. Twp. Rge.

Information From:
W.D. Curtis



Land Ownership 32-C

F-1-A—5M—1-62—7448

County Gallatin

Farm Checked: Date July 16, 1952

By R.J. Peter & Nichols

STATE OF MONTANA
STATE ENGINEERS OFFICE
Water Resources Survey

T 1N R 4E Plat No. 29

Photo No. N-19

Legal Land Owner Elizabeth Davis Address Belgrade

Operator Harry Davis Address

Water is delivered by:— k Private System; 2. Ditch Company; 3. State Project; 4 Federal Project; 5. Irrigation District

App. No. Decree No.	NAME OF APPROPRIATOR TO WHOM DECREED	NAME OF STREAM	Date App. Date Priority	Miner's Inches	Use	NAME OF DITCH (Water Delivered By)	No.	R/F	Present Irr. Acres	Irrigable Acres
A- 670	Henry Monforton	Monforton Creek	6- 2-89	100		Davis Ditch	1	R		
A- 671	Henry Monforton	Monforton Creek	5-23-91	100	Yes	Davis Ditch	1	R		
A- 921	M.H.M. Hoffman	Story Creek	12-20-01	100	Yes	Gibson Ditch	1	R	97	19

NOTE: R—Denotes Regular Irrigation. F—Flood Irrigation.

Adequate Supply: Yes x No Explain

Remarks

Going to put in pump to irrigate 40 acres by flood. Claims equal rights with the Knadler place on Monforton rights and Hoffman rights.

River Basin Missouri

Also in: Plat No. Twp. Rge.	Plat No. Twp. Rge.	Plat No. Twp. Rge.
Plat No. Twp. Rge.	Plat No. Twp. Rge.	Plat No. Twp. Rge.

Information From:
Henry Davis

6	5	4	3	2	1
7	8	9	10	11	12
18	17	16	15	14	13
19	20	21	22	23	24
30	29	28	27	26	25
31	32	33	34	35	36

Land Ownership 15-B

F-1-A—5M—1-62—7448

County Gallatin

Farm Checked: Date July 17, 1952

By Peter G Nichols

STATE OF MONTANA
STATE ENGINEERS OFFICE
Water Resources Survey

T 1N R [illegible] Plat No. 29

Photo No. N-20

Legal Land Owner Henry T. & Elizabeth Davis - Julina Hoffman (life estate) Address Belgrade

Operator M.A. Doornbos Address Manhattan

Water is delivered by:— 1. Private System; ×2. Ditch Company; 3. State Project; 4. Federal Project; 5. Irrigation District

App. No. Decree No.	NAME OF APPROPRIATOR TO WHOM DECREED	NAME OF STREAM	Date App. Date Priority	Miner's Inches	In Use	NAME OF DITCH (Water Delivered By)	No.	R/F	Present Irr. Acres	Irrigable Acres
D- 538	J.S. Hoffman	West Gallatin River	6-15-88	223	Yes	J.S. Hoffman Ditch	2	R	10	0
	Hoffman has 23 inches this right									

NOTE: R—Denotes Regular Irrigation. F—Flood Irrigation.

Adequate Supply: Yes × No Explain

Remarks

Has 23 inches in ditch - mostly stock water

River Basin Missouri

Also in: Plat No. Twp. Rge	Plat No. Twp. Rge	Plat No. Twp. Rge
Plat No. Twp. Rge	Plat No. Twp. Rge	Plat No. Twp. Rge

Information From:

Mr. Holdiman

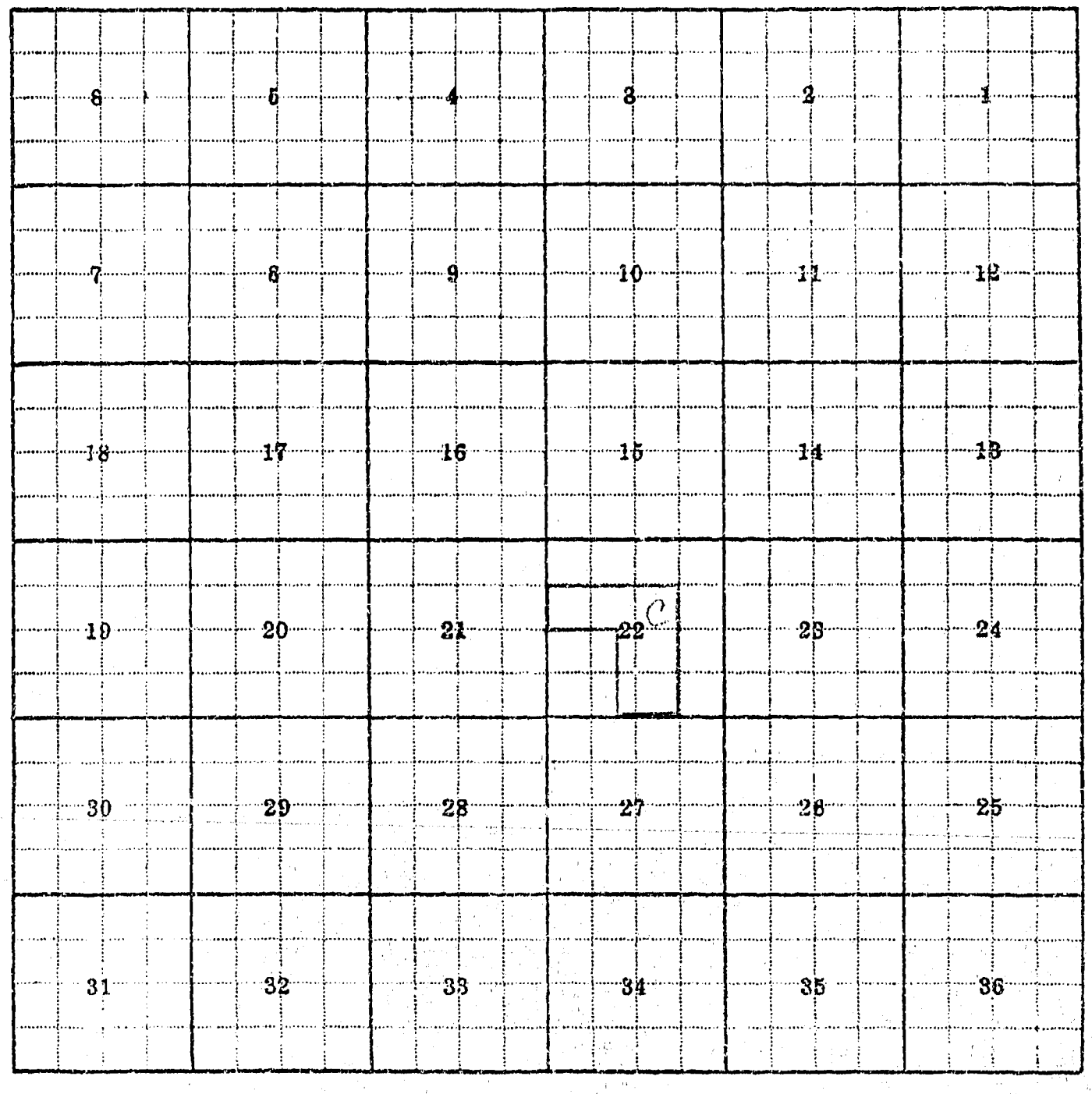

Land Ownership 22-C

F-1-A--5M—1-62—7448

County Gallatin

Farm Checked: Date Aug. 19, 1952

By R.J. Peter

STATE OF MONTANA
STATE ENGINEERS OFFICE
Water Resources Survey

T. 1N R. 4E Plat No. 29

Photo No. N-20

Legal Land Owner Harold Davis Address Bozeman - No. Montana

Operator Jake Marx Address Belgrade

Water is delivered by:— x 1. Private System; 2. Ditch Company; 3. State Project; 4. Federal Project; 5. Irrigation District

App. No Decree No.	NAME OF APPROPRIATOR TO WHOM DECREED	NAME OF STREAM	Date App. Date Priority	Miner's Inches	In Use	NAME OF DITCH (Water Delivered By)	No.	R/F	Present Irr. Acres	Irrigable Acres
D- 579	F.R. Merkle	West Gallatin River	5-15-88	386	No	Durham Ditch	1	R	0	
D- 580	F.R. Merkle	West Gallatin River	7-20-91	171	No	Durham Ditch	1	R	0	99
	D-579 - Davis has 50 inches this right									
	D-580 - Davis has 29 inches this right									

NOTE: R—Denotes Regular Irrigation. F—Flood Irrigation.

Adequate Supply. Yes x No Explain Land has not been irrigated for several years

Remarks

Ditches mostly plowed under. New renter plans to sprinkle.

River Basin Missouri

Also in: Plat No.	Twp.	Rge.	Plat No.	Twp.	Rge.	Plat No.	Twp.	Rge.
Plat No.	Twp.	Rge.	Plat No.	Twp.	Rge.	Plat No.	Twp.	Rge.

Information From:

6	5	4	3	2	1
7	8	9	10	11	12
18	17	16	15	14	13
19	20	21	22	23	24
30	29	28	27	26	25
31	32	33	34	35	36

Land Ownership 34-C

F-1-A--5M--1-62--7448

County Gallatin

Farm Checked: Date July 3, 1952

By R.J. Peter

STATE OF MONTANA
STATE ENGINEERS OFFICE
Water Resources Survey

T. 1N R.4E Plat No. 29

Photo No. N-20

Legal Land Owner Henry & Jennie DeHaan Address Belgrade

Operator Hilbrand DeHaan Address

Water is delivered by:— 1. Private System; X 2. Ditch Company; 3. State Project; 4. Federal Project; 5. Irrigation District

App. No. Decree No.	NAME OF APPROPRIATOR TO WHOM DECREED	NAME OF STREAM	Date App. Date Priority	Miner's Inches	In Use	NAME OF DITCH (Water Delivered By)	No.	R/F	Present Irr. Acres	Irrigable Acres
SEE DITCH										
CO. RIGHTS		West Gallatin River				Mammoth Ditch	2	R	323	0
A- 711	D.F. Grogan & Bros.	Pioneer Ditch	5-26-83	4 shares						

NOTE: R—Denotes Regular Irrigation. F—Flood Irrigation.

Adequate Supply: Yes x No Explain

Remarks

7 shares in Mammoth Ditch - 350 inches water. Knows nothing about Pioneer Ditch

River Basin Missouri

Also in: Plat No. Twp. Rge.	Plat No. Twp. Rge.	Plat No. Twp. Rge.
Plat No. Twp. Rge.	Plat No. Twp. Rge.	Plat No. Twp. Rge.

Information From: Hilbrand DeHaan

6	5	4	3	2	1
7	8	9	10	11	12
18	17	16	15	14	13
19	20	21	22	23	24 B
30	29	28	27	26	B 25
31	32	33	34	35	A 36

Land Ownership 24-B; 25-B, 36-A

F-1-A—5M—1-62—7448

County Gallatin

Farm Checked: Date July 9, 1952

By R.J. Peter

STATE OF MONTANA
STATE ENGINEERS OFFICE
Water Resources Survey

T 1N R 4E Plat No. 29

Photo No. N-19

Legal Land Owner Arie Droge Address Belgrade

Operator Same Address

Water is delivered by:— ×1. Private System; 2. Ditch Company; 3. State Project; 4. Federal Project; 5. Irrigation District

App. No. Decree No.	NAME OF APPROPRIATOR TO WHOM DECREED	NAME OF STREAM	Date App. Date Priority	Miner's Inches	In Use	NAME OF DITCH (Water Delivered By)	No.	R/F	Present Irr. Acres	Irrigable Acres
A- 922	Morgan Hoffman	Story Creek	7- 1-19	150	Yes	Hoffman Ditch	1	R	44	23

NOTE: R—Denotes Regular Irrigation. F—Flood Irrigation.

Adequate Supply: Yes x No Explain Last right on the stream - runs year long

Remarks

Intends to irrigate about 20 acres below house with sprinkler. Does not have equipment as yet. Says will pump water from East Gallatin River.

River Basin Missouri

Also in: Plat No. Twp. Rge.	Plat No. Twp. Rge.	Plat No. Twp. Rge.
Plat No. Twp. Rge.	Plat No. Twp. Rge.	Plat No. Twp. Rge.

Information From:

Arie Droge

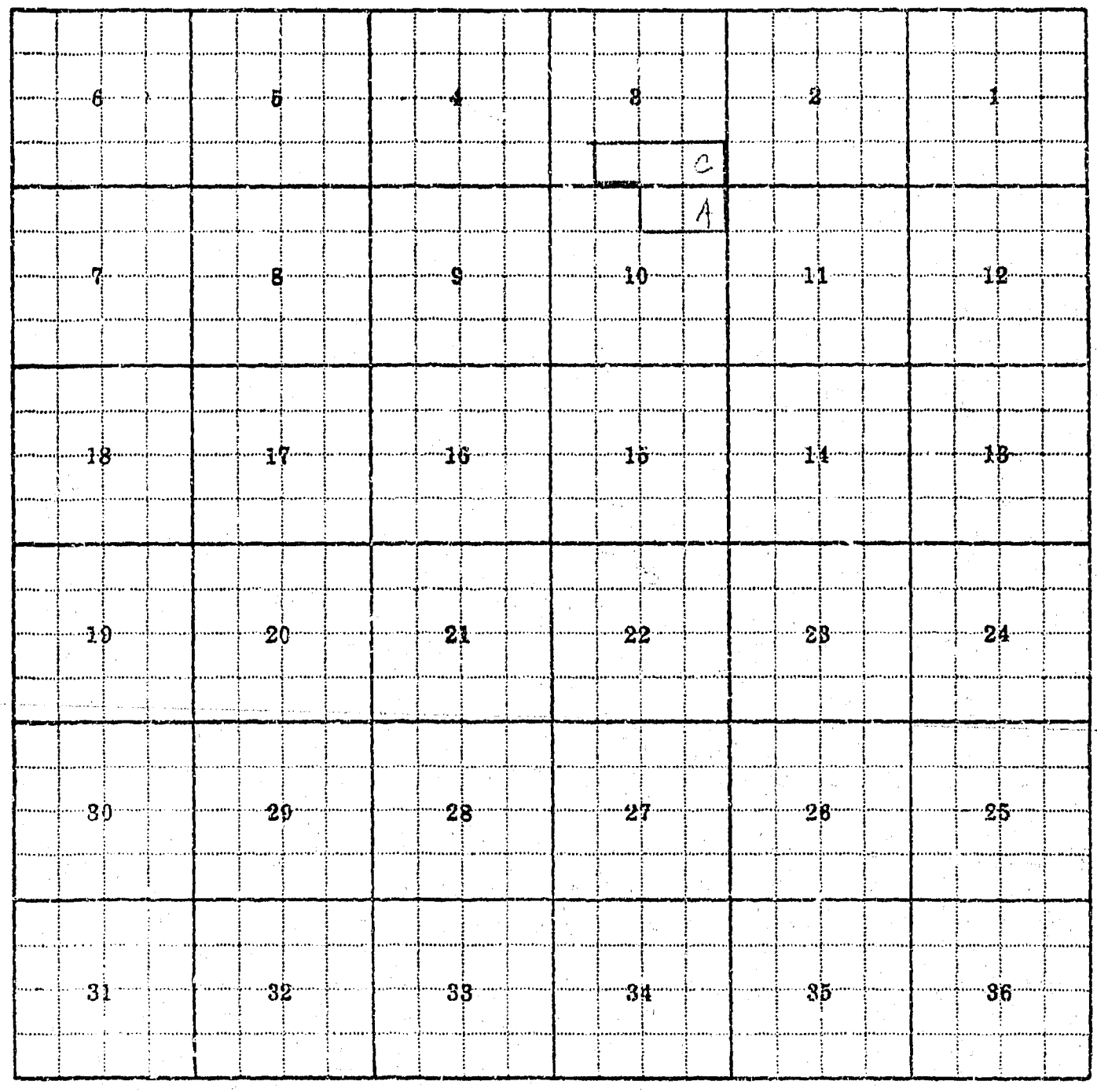

Land Ownership 3-C, 10-A

F-1-A—5M—1-62—7448

County Gallatin

Farm Checked: Date July 23, 1952

By Peter W. Nichols

STATE OF MONTANA
STATE ENGINEERS OFFICE
Water Resources Survey

T 1N R 4E Plat No. 29

Photo No. M-21

Legal Land Owner James H. Evans Address Belgrade

Operator Same Address

Water is delivered by:— x 1. Private System; x 2. Ditch Company; 3. State Project; 4. Federal Project; 5. Irrigation District

App. No. Decree No.	NAME OF APPROPRIATOR TO WHOM DECREED	NAME OF STREAM	Date App. Date Priority	Miner's Inches	In Use	NAME OF DITCH (Water Delivered By)	No.	R/F	Present Irr. Acres	Irrigable Acres
A- 493	Stillman L. Huling	Huling Canal	11-15-09	680	Yes 75 rt	Huling Canal	1	R		
D- 828	W.S. Rash	West Gallatin River	3-18-24	100	Yes	Creamery Ditch(Mutual)	2	R	157	0
D-670	Jas. Grover, et al	Bull Run Creek	10-15-84	14.85	Yes					

NOTE: R—Denotes Regular Irrigation. F—Flood Irrigation.

Adequate Supply: Yes x No Explain

Remarks

Supposed to have 200 inches in Bull Run; some out of Ellingson right (75") for doing ditch work.

River Basin Missouri

Also in: Plat No. Twp. Rge.	Plat No. Twp. Rge.	Plat No. Twp. Rge.
Plat No. Twp. Rge.	Plat No. Twp. Rge.	Plat No. Twp. Rge.

Information From:

J.H. Evans

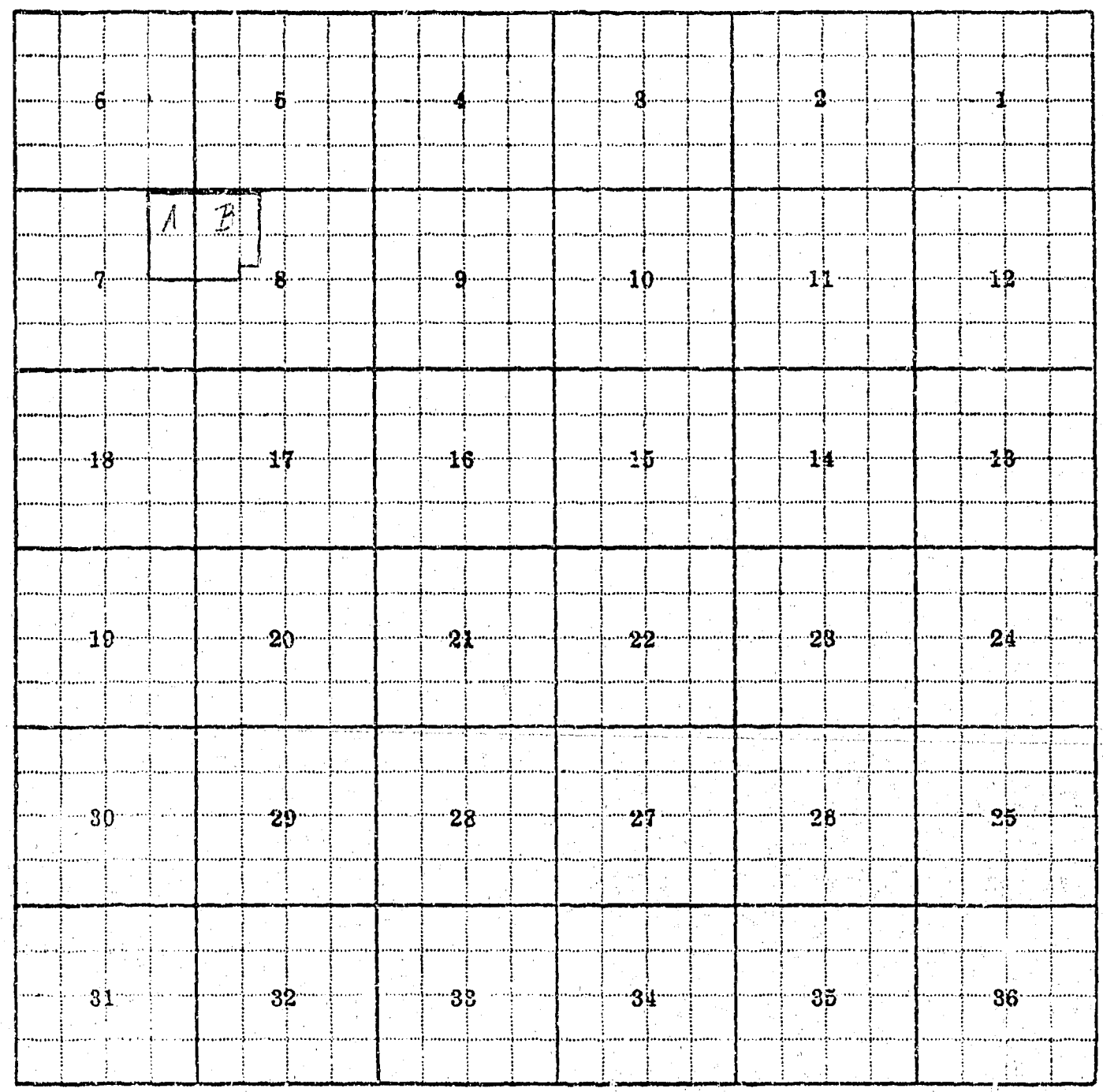

Land Ownership 7-A, 8-B

F-1-A—5M—1-62—7448

County Gallatin

Farm Checked: Date July 10, 1952

By R.J. Peter

STATE OF MONTANA
STATE ENGINEERS OFFICE
Water Resources Survey

T 1N R 4E Plat No. 29

Photo No. N-20

Legal Land Owner Lillian Finley Address 223 East Olive, Bozeman

Operator Nora Weaver Address Belgrade

Water is delivered by:— 1. Private System; x 2. Ditch Company; 3. State Project; 4. Federal Project; 5. Irrigation District

App. No. Decree No.	NAME OF APPROPRIATOR TO WHOM DECREED	NAME OF STREAM	Date App. Date Priority	Miner's Inches	In Use	NAME OF DITCH (Water Delivered By)	No.	R/F	Present Irr. Acres	Irrigable Acres
D- 628	Jacob B. Weaver	West Gallatin River	6-15-87	394		Weaver Ditch	2	R	95	0
	Lillian Finley has 100" this water									

NC : R—Denotes Regular Irrigation. F—Flood Irrigation.

Adequate Supply: Yes x No Explain

Remarks

100" water right was not deeded to ditch company. Ditch used only as a carrier.

River Basin # Missouri

Also in: Plat No. Twp. Rge.	Plat No. Twp. Rge.	Plat No. Twp. Rge.
Plat No. Twp. Rge.	Plat No. Twp. Rge.	Plat No. Twp. Rge.

Information From:

Nora Weaver

6	5	4	3	2	1
7	8	9	10	11	12
18	17	16	15	14	13
19	20	21	22	23	24
30	29	28	27	C 26	25
31	32	33	34	35	36

Land Ownership 26-C

F-1-A—5M—1-62—744B

County Gallatin

Farm Checked: Date June 25, 1952

By R.J. Peter

STATE OF MONTANA
STATE ENGINEERS OFFICE
Water Resources Survey

T 1N R4E Plat No. 29

Photo No. M-21

Legal Land Owner Della Gilchrist Address

Operator Jake Brower Address

Water is delivered by:— 1. Private System; × 2. Ditch Company; 3. State ; 4. Federal Project; 5. Irrigation District

App. No. Decree No.	NAME OF APPROPRIATOR TO WHOM DECREED	NAME OF STREAM	Date App. Date Priority	Miner's Inches	In Use	NAME OF DITCH (Water Delivered By)	No.	R/F	Present Irr. Acres	Irrigable Acres
D- 670	James Cover	Bull Run Creek	10-15-84	70	No	Creamery Ditch	2	R	0	
	N O I R R I G A T I O N									
A- 493	Stillman L. Huling	Huling Canal	11-15-09	680	Yes 1/5					
	Gilchrist has 12.73	inches this right								

NOTE: R—Denotes Regular Irrigation. F—Flood Irrigation.

Adequate Supply: Yes No Explain

Remarks

River Basin Missouri

Also in: Plat No. 21 Twp. 2N Rge. 4E | Plat No. Twp. Rge. | Plat No. Twp. Rge.
Plat No. Twp. Rge. | Plat No. Twp. Rge. | Plat No. Twp. Rge.

Information From:
Charles Clifford



Land Ownership 5-B

F-1-A—5M—1-62—7448

County Gallatin

Farm Checked: Date July 10, 1950

By R.J. Peter

STATE OF MONTANA
STATE ENGINEERS OFFICE
Water Resources Survey

T. 1N R 4E Plat No. 29

Photo No. 21

Legal Land Owner Lew Emma Gover Address Manhattan

Operator Same Address

Water is delivered by:— ×1. Private System; ×2. Ditch Company; 3. State Project; 4. Federal Project; 5. Irrigation District

App. No. Decree No.	NAME OF APPROPRIATOR TO WHOM DECREED	NAME OF STREAM	Date App. Date Priority	Miner's Inches	In Use	NAME OF DITCH (Water Delivered By)	No.	R/F	Present Irr. Acres	Irrigable Acres
A-1227	John Simpson	Slough	7- 1-86	75	Yes	Creamery Ditch	1	R		
D- 670	Jas. Gover	Bull Run Creek	10-15-84	70	Yes	Creamery Ditch	2	R	163	0
D- 824	R.E. Gover	Bull Run Creek (W.Gall.)	3-18-24	100	Yes	Creamery Ditch	2	R		
A- 493	Stillman L. Huling	Huling Canal	11-15-09	680	Yes 175					
	D-670 - Gover has 23.75 inches this right									

NOTE: R—Denotes Regular Irrigation. F—Flood Irrigation.

Adequate Supply: Yes x No Explain

Remarks

150 inches in Creamery Ditch

River Basin Missouri

Also in: Plat No.	Twp.	Rge.	Plat No.	Twp.	Rge.	Plat No.	Twp.	Rge.
Plat No.	Twp.	Rge.	Plat No.	Twp.	Rge.	Plat No.	Twp.	Rge.

Information From:

Mrs. Gover

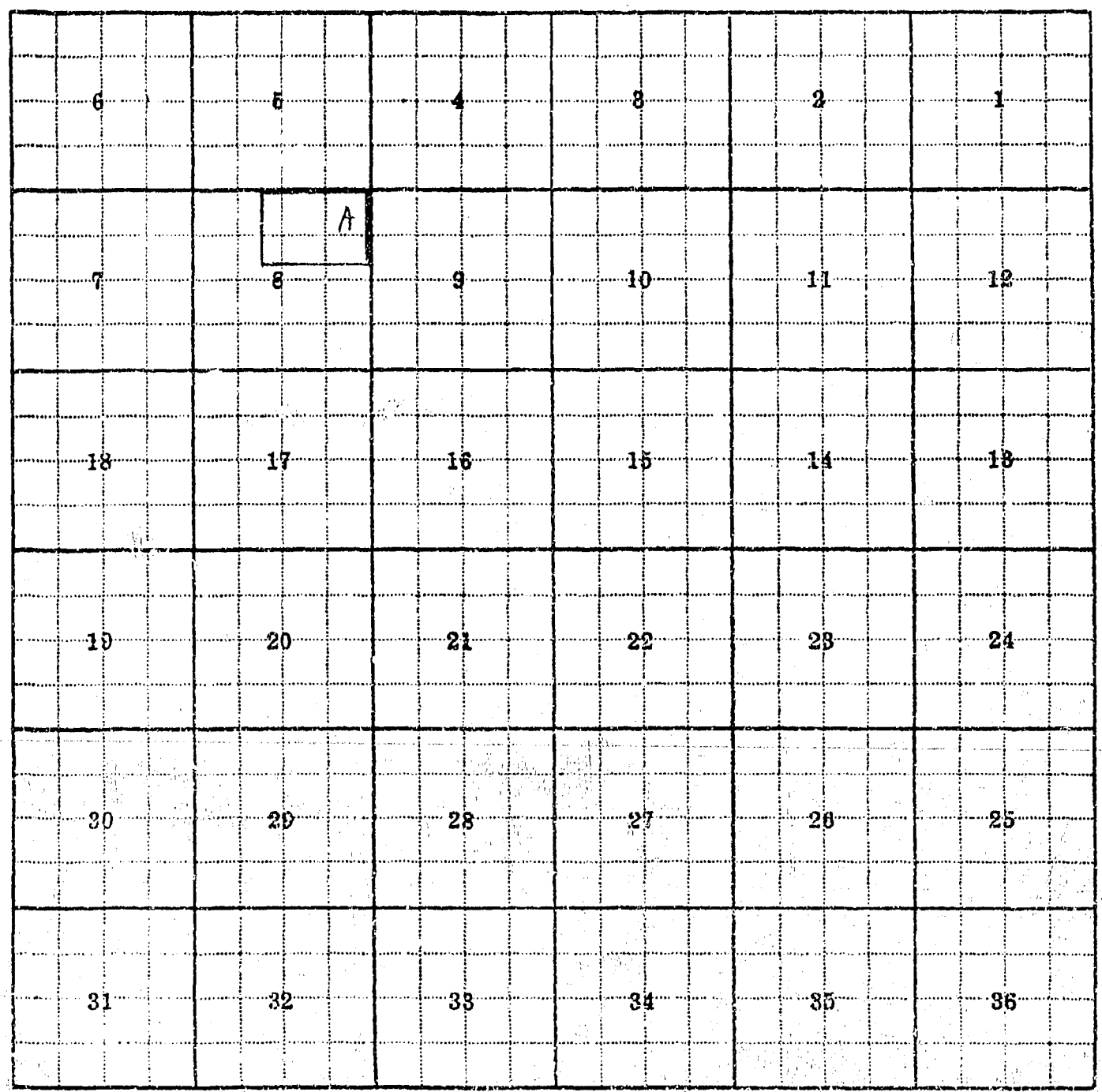

Land Ownership 8-A

F-1-A--5M--1-62--7448

County KX Gallatin

Farm Checked: Date June 25, 1952

By R.J. Peter

STATE OF MONTANA
STATE ENGINEERS OFFICE
Water Resources Survey

T. 1S R. 4E Plat No. 29

Photo No. M-21

Legal Land Owner Henry Hager Address Manhattan, Box 24

Operator Same Address

Water is delivered by:— 1. Private System; x 2. Ditch Company; 3. State Project; 4. Federal Project; 5. Irrigation District

App. No. Decree No.	NAME OF APPROPRIATOR TO WHOM DECREED	NAME OF STREAM	Date App. Date Priority	Miner's Inches	In Use	NAME OF DITCH (Water Delivered By)	No.	R/F	Present Irr. Acres	Irrigable Acres
D- 669	Harvey J. Green	Bull Run Creek	2-15-88	60	Yes	Lower Creamery Ditch	2	R	60	7
D- 675	J.H. Green	Spaulding Creek	6- 1-10	All over 60	No	No ditch				
D- 825	J.H. Green	West Gallatin River	3-18-24	100	Yes	Lower Creamery Ditch	2	R	54	0

NOTE: R—Denotes Regular Irrigation. F—Flood Irrigation.

Adequate Supply: Yes x No Explain

Remarks

100" right out of Bull Run Creek & Canal - last on ditch to get water. Water dumped in creek by Creamery Ditch. Plans to put in sprinkler in future. Spaulding Bk. water no longer reaches the Green land.

River Basin Missouri

Also in: Plat No. Twp. Rge.	Plat No. Twp. Rge.	Plat No. Twp. Rge.
Plat No. Twp. Rge.	Plat No. Twp. Rge.	Plat No. Twp. Rge.

Information From:

Charles Clifford

A					
6	5	4	3	2	1
7	8	9	10	11	12
18	17	16	15	14	13
19	20	21	22	23	24
30	29	28	27	26	25
31	32	33	34	35	36

Land Ownership 6-A

F-1-A—5M—1-62—7346

County Gallatin

STATE OF MONTANA
STATE ENGINEERS OFFICE
Water Resources Survey

T 1N R 4E Plat No. 29

Farm Checked: Date Aug. 26, 1952

Photo No. M-22

By R.J. Peter

Legal Land Owner Ernest Hale Address Manhattan

Operator Same Address

Water is delivered by:— x1. Private System; 2. Ditch Company; 3. State Project; 4. Federal Project; 5. Irrigation District

App. No. Decree No.	NAME OF APPROPRIATOR TO WHOM DECREED	NAME OF STREAM	Date App. Date Priority	Miner's Inches	In Use	NAME OF DITCH (Water Delivered By)	No.	R/F	Present Irr. Acres	Irrigable Acres
A-1277	Virgil Mize	Drain Ditch & Springs	4-29-32	100	Yes	Ping & Mize Ditch	1	R	5	0
	Hale has 75 inches this right									

NOTE: R—Denotes Regular Irrigation. F—Flood Irrigation.

Adequate Supply: Yes x No Explain

Remarks

Irrigates about 3 acres pasture, yard and garden.

River Basin Missouri

Also in: Plat No. Twp. Rge.	Plat No. Twp. Rge.	Plat No. Twp. Rge.
Plat No. Twp. Rge.	Plat No. Twp. Rge.	Plat No. Twp. Rge.

Information From:

Jesse R. Rash

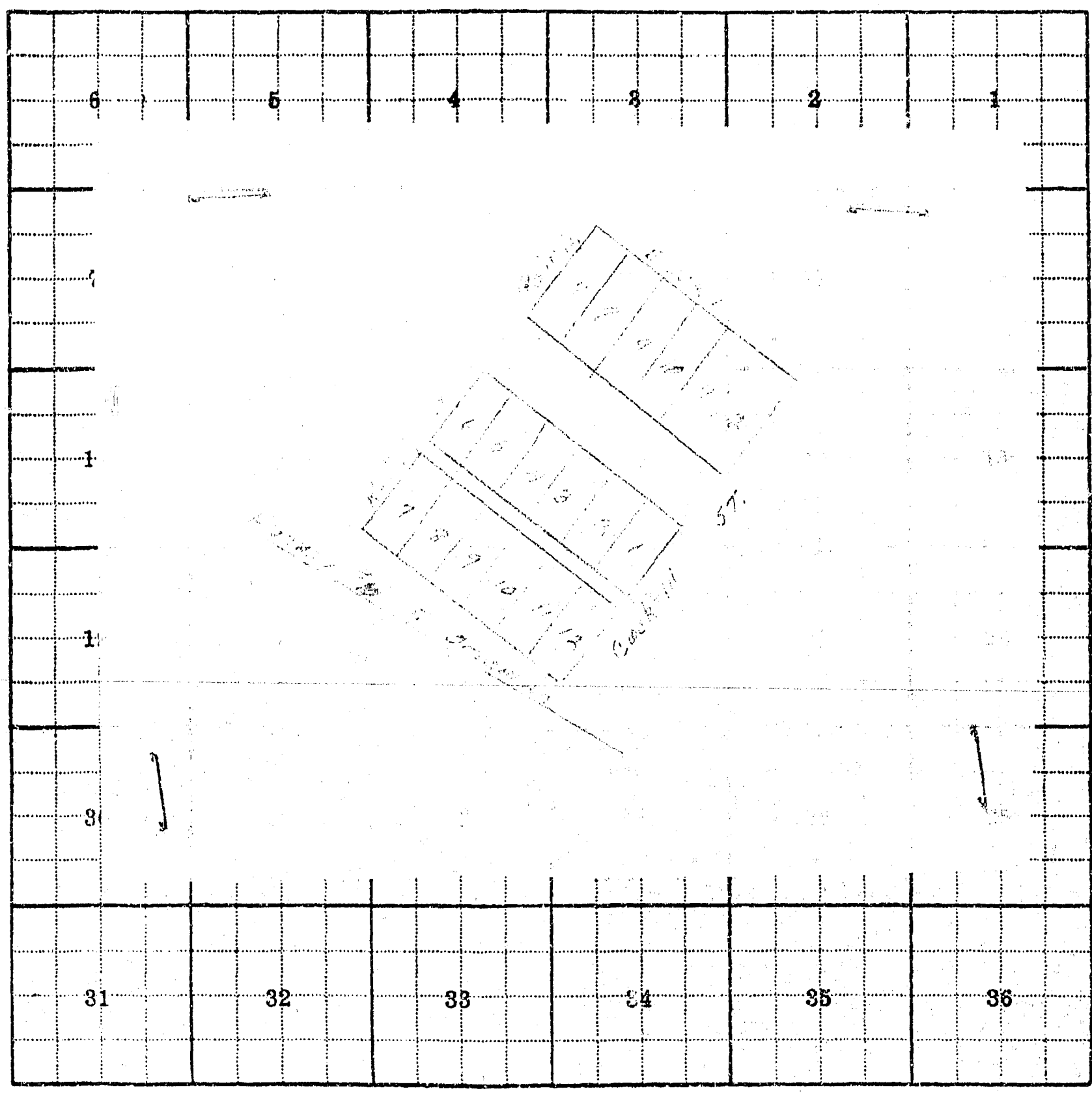

Land Ownership Central Park Townsite - NE¼ Sec. 19 (Block 1 - Lots 7 - 12)
(Block 7 - Lots 1 - 12)

F-1-A—5M—1-62—7446

County Gallatin

Farm Checked: Date July 18, 1952

By Peter A Nichols

STATE OF MONTANA
STATE ENGINEERS OFFICE
Water Resources Survey

T. 1N R.4E Plat No. 29

Photo No. M-22

Legal Land Owner L.M. Happel Address Belgrade

Operator Same Address

Water is delivered by:— 1. Private System; x 2. Ditch Company; 3. State Project; 4. Federal Project; 5. Irrigation District

App. No. Decree No.	NAME OF APPROPRIATOR TO WHOM DECREED	NAME OF STREAM	Date App. Date Priority	Miner's Inches	In Use	NAME OF DITCH (Water Delivered By)	No.	R/F	Present Irr. Acres	Irrigable Acres
D- 510	George Dietsch	West Gallatin River	6-15-88	186	Yes	J.S. Hoffman Ditch	2	R	158?	
									157?	0

NOTE: R—Denotes Regular Irrigation F—Flood Irrigation.

Adequate Supply: Yes No x Explain Water short most of time

Remarks

Would like to have more water. Says may eventually put in sprinkler.

River Basin Missouri

Also in: Plat No. Twp. Rge.	Plat No. Twp. Rge.	Plat No. Twp. Rge.
Plat No. Twp. Rge.	Plat No. Twp. Rge.	Plat No. Twp. Rge.

Information From:

Mr. Happel

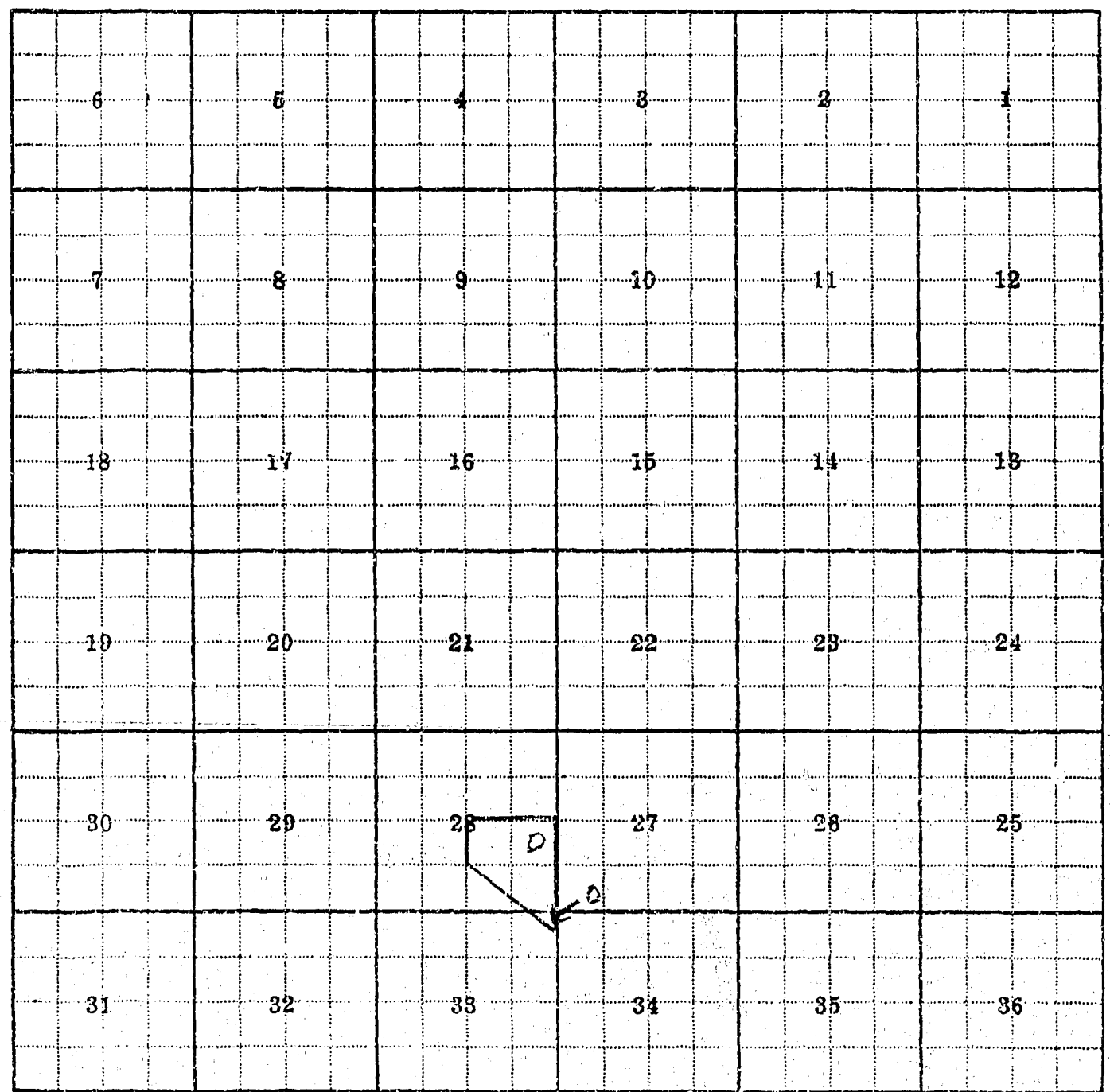

Land Ownership 28-D, 33-O

F-1-A--5M--1-62--7448

County Gallatin

Farm Checked: Date August 13, 1952

By R.J. Peter

STATE OF MONTANA
STATE ENGINEERS OFFICE
Water Resources Survey

T 1N R 4E Plat No. 29

Photo No. M-22

Legal Land Owner Richard B. Harrison Address Belgrade

Operator Same Address

Water is delivered by:— x1. Private System; 2. Ditch Company; 3. State Project; 4. Federal Project; 5. Irrigation District

App. No. Decree No.	NAME OF APPROPRIATOR TO WHOM DECREED	NAME OF STREAM	Date App. Date Priority	Miner's Inches	In Use	NAME OF DITCH (Water Delivered By)	No.	R/F	Present Irr. Acres	Irrigable Acres
D- 469	David E. Bell	West Gallatin River	7- 1-87	84	Yes	Bell-Dunlap	1	R	(Sprinkler)	
D- 469A	David Bell	West Gallatin River	7- 1-87	123	Yes	Bell-Dunlap	1	R		
D- 470	W.D. Bell, Jr.	West Gallatin River	7- 1-87	404		Bell-Dunlap	1	R	240	0
	D- 469 = Harrison has 12 inches this right									
	D- 469A= Harrison has 99 inches this right									
	D- 470 = Harrison has 21 inches this right									

NOTE: R—Denotes Regular Irrigation. F—Flood Irrigation.

Adequate Supply: Yes x No Explain

Remarks

Uses sprinkler on land

River Basin Missouri

Information From:

Mr. Harrison

Also in: Plat No. Twp. Rge.	Plat No. Twp. Rge.	Plat No. Twp. Rge.
Plat No. Twp. Rge.	Plat No. Twp. Rge.	Plat No. Twp. Rge.

6	5	4	3	2	1
7	8	9	10	11	12
18	17	16	15	14	13
19	20	21	22	23	24
30	29	28	27	26	25
31	32	33 C	34	35	36

Land Ownership 33-C

F-1-A—5M—1-62—7348

County Gallatin

Farm Checked: Date August 12, 1952

By R.J. Peter

STATE OF MONTANA
STATE ENGINEERS OFFICE
Water Resources Survey

T. 1N R. 4E Plat No. 29

Photo No. M-22

Legal Land Owner L. B. Heeb Address Manhattan

Operator Same Address

Water is delivered by:— ×1. Private System; 2. Ditch Company; 3. State Project; 4. Federal Project; 5. Irrigation District

App. No. Decree No.	NAME OF APPROPRIATOR TO WHOM DECREED	NAME OF STREAM	Date App. Date Priority	Miner's Inches	In Use	NAME OF DITCH (Water Delivered By)	No.	R/F	Present Irr. Acres	Irrigable Acres
D- 534	Henry Heeb	West Gallatin River	7- 1-65	207	Yes	Heeb-Duffin Ditch	1	R	133	0
		West Gallatin River				Heeb Ditch	1	R	21	69
	Used for Heeb's 5 acres									

NOTE: R—Denotes Regular Irrigation. F—Flood Irrigation.

Adequate Supply: Yes No × Explain Shortage of water shows up about middle of July

Remarks

No rights in Heeb ditch but uses some water from it.

River Basin Missouri

Also in: Plat No. Twp. Rge.	Plat No. Twp. Rge.	Plat No. Twp. Rge.
Plat No. Twp. Rge.	Plat No. Twp. Rge.	Plat No. Twp. Rge.

Information From:

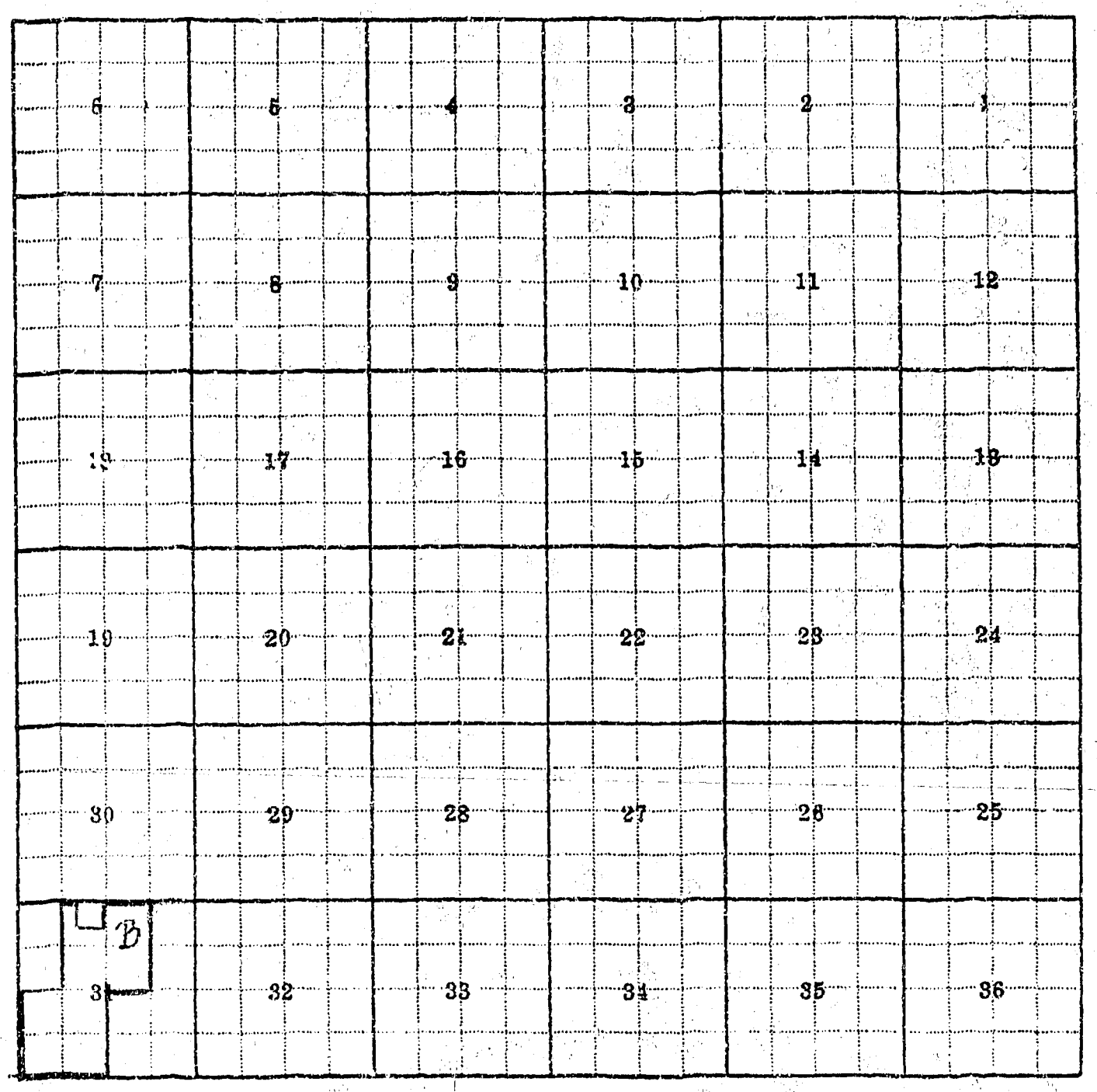

Land Ownership 31-B

F-1-A-5M-1-62-7418

County Gallatin

Farm Checked: Date July 23, 1952

By Peter A Nichols

STATE OF MONTANA
STATE ENGINEERS OFFICE
Water Resources Survey

T 1N R 4E Plat No. 29

Photo No. M-21

Legal Land Owner Bernard & Albert Heetderks Address Bozeman

Operator Art Yadon Address Belgrade

Water is delivered by: x 1. Private System; 2. Ditch Company; 3. State Project; 4. Federal Project; 5. Irrigation District

App. No. Decree No.	NAME OF APPROPRIATOR TO WHOM DECREED	NAME OF STREAM	Date App. Date Priority	Miner's Inches	In Use	NAME OF DITCH (Water Delivered By)	No.	R/F	Present Irr. Acres	Irrigable Acres
A- 493	Stillman L. Huling	Huling Canal (W.Gall.)	11-15-09	680	2/11 Irr. ditch	Huling Ditch	1	R		
D-670	James Gover, et al	Bull Run Creek	10-15-84	70	Yes	Bull Run Ditch	1	R		
D- 677	Nelson Spaulding	Spaulding ~~Creek~~ Br. (Lower Creamery Ditch)	5- 1-99	60	Yes	Spaulding Ditch	1	R		
D- 826	Home State Bank	West Gallatin River	3-18-24	80	Yes	Creamery Ditch	1	R		
D- 831	J.P. Weaver	West Gallatin River	3-18-24	100	Yes	Creamery Ditch	1	R	2 1/4	
A-1228	Nelson Spaulding	Slough or springs	4- 2-03	100	Yes	Spaulding Ditch	1	R		
	D-670 = Heetderks has 12.73 inches this water									

NOTE: R—Denotes Regular Irrigation. F—Flood Irrigation.

Adequate Supply: Yes x No Explain

Remarks

Uses only head ditches to carry water - irrigates with sprinkler. Gover and Weaver water appears to come from Stillman Huling decreeing 2/11 rights in Huling ditch and Bull Run Ditch. Will use both sprinkler and flood on the land.

River Basin Missouri

Also in: Plat No. Twp. Rge.	Plat No. Twp. Rge.	Plat No. Twp. Rge.
Plat No. Twp. Rge.	Plat No. Twp. Rge.	Plat No. Twp. Rge.

Information From:

Art Yadon & Dr. Heetderks

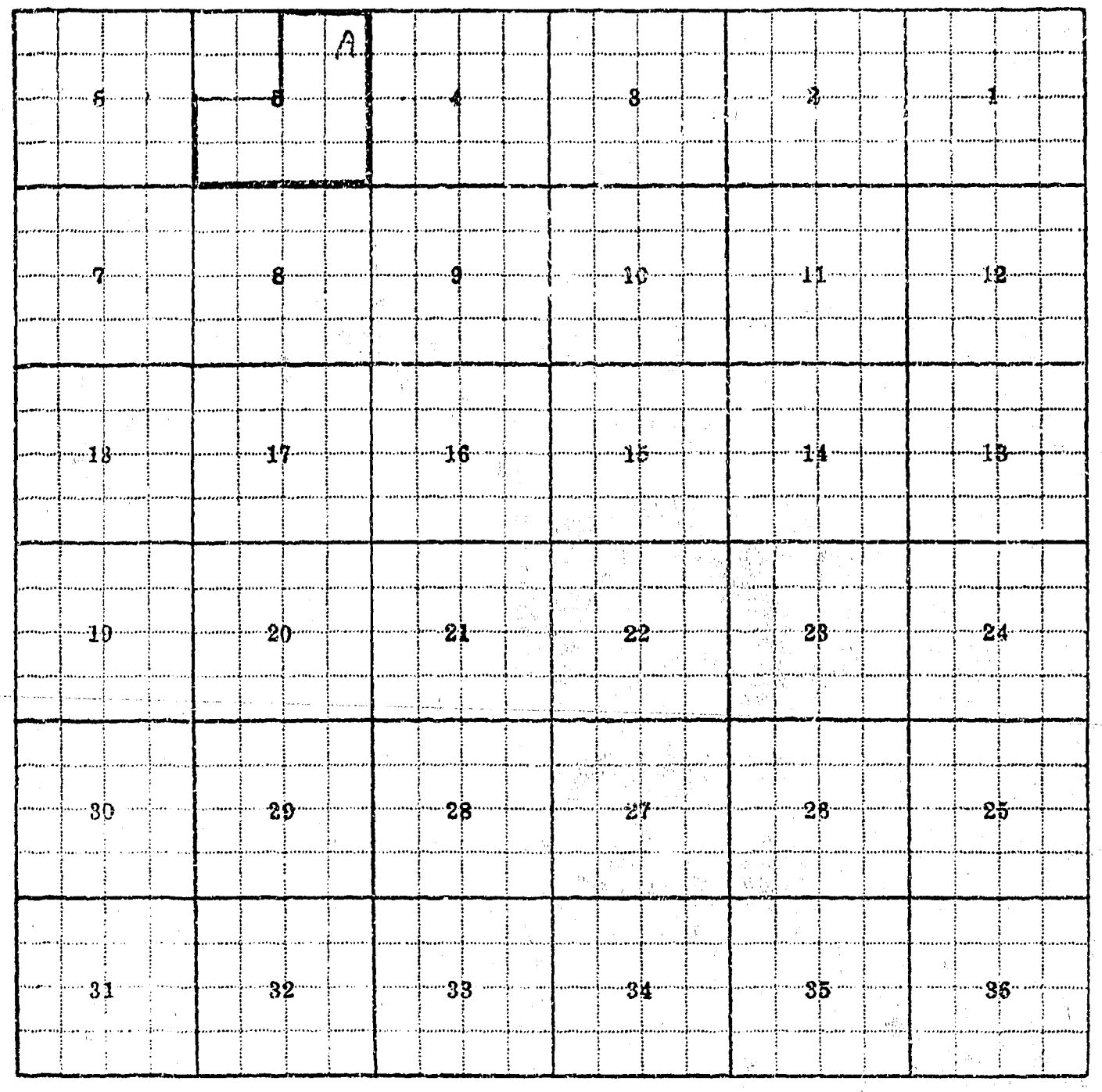

Land Ownership 5-A

F-1-A—5M—1-62—7448

County Gallatin

Farm Checked: Date July 23, 1952

By Peter G. Nichols

STATE OF MONTANA
STATE ENGINEERS OFFICE
Water Resources Survey

T. 1N. R 4E. Plat No. 29

Photo No. M-21

Legal Land Owner B. J. Heetderks Address Bozeman

Operator Art Yadon Address Belgrade

Water is delivered by: X 1. Private System; 2. Ditch Company; 3. State Project; 4. Federal Project; 5. Irrigation District

App. No. Decree No.	NAME OF APPROPRIATOR TO WHOM DECREED	NAME OF STREAM	Date App. Date Priority	Miner's Inches	In Use	NAME OF DITCH (Water Delivered By)	No.	R/F	Present Irr. Acres	Irrigable Acres
D- 823	Otto Anderson	West Gallatin River	3-18-24	75	Yes	Lower Creamery Ditch	1	R		
D- 829	Drake Ballard Co.	West Gallatin River	3-18-24	75	Yes	Lower Creamery Ditch	1	R	179	0
A-1276	Ernest Menzel	Grade Ditch N.P. Ry.	6- 1-18	80	No					

NOTE: R—Denotes Regular Irrigation. F—Flood Irrigation.

Adequate Supply: Yes X No Explain

Remarks

Uses head ditches only to carry water - irrigates with sprinkler. Plans to plow under all ditches except those along fences. Will use both sprinkler and flood on this land.

River Basin Missouri

Also in: Plat No. Twp. Rge.	Plat No. Twp. Rge.	Plat No. Twp. Rge.
Plat No. Twp. Rge.	Plat No. Twp. Rge.	Plat No. Twp. Rge.

Information From:
Art Yadon, Dr. Heetderks

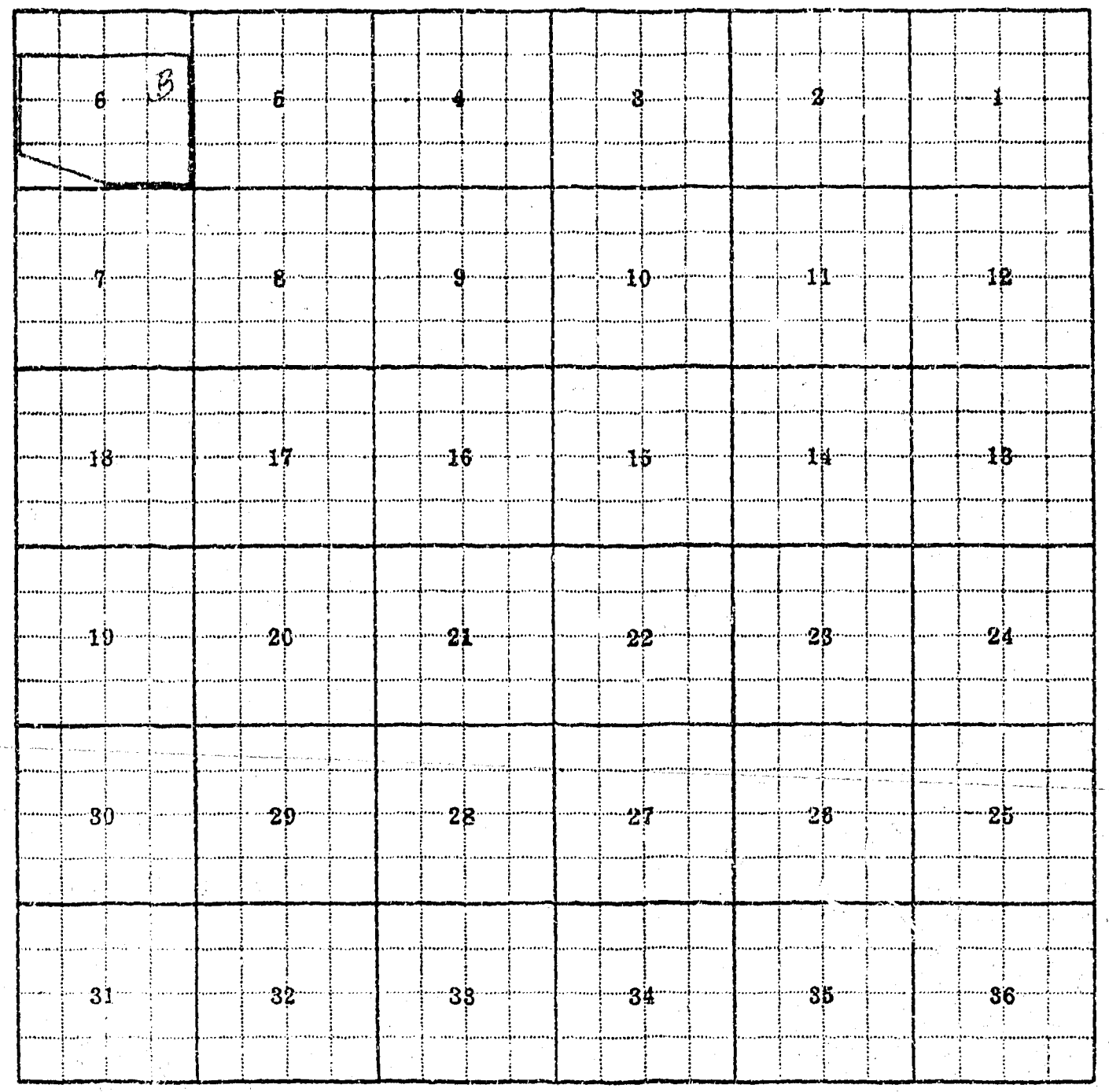

Land Ownership 6-B

F-1-A--5M--1-62--7448

County Gallatin

Farm Checked: Date July 24, 1952

By Peter S Nichols

STATE OF MONTANA
STATE ENGINEERS OFFICE
Water Resources Survey

T. 1N R4E Plat No. 29

Photo No. N-21

Legal Land Owner Earl S. Hester Address Belgrade

Operator Same Address

Water is delivered by:— 1. Private System; x 2. Ditch Company; 3. State Project; 4. Federal Project; 5. Irrigation District

App. No. Decree No.	NAME OF APPROPRIATOR TO WHOM DECREED	NAME OF STREAM	Date App. Date Priority	Miner's Inches	In Use	NAME OF DITCH (Water Delivered By)	No.	R/F	Present Irr. Acres	Irrigable Acres
D- 526	Gallatin Ranch Company	West Gallatin River	6-15-66	581	Yes	Creamery Ditch	2	R	52	97
	Hester has 80 inches this right									

NOTE: R—Denotes Regular Irrigation. F—Flood Irrigation.

Adequate Supply: Yes x No Explain

Remarks

Has 80 inches of Gall. Ranch Co. 581 inch right

River Basin Missouri

Also in: Plat No. Twp. Rge.	Plat No. Twp. Rge.	Plat No. Twp. Rge.
Plat No. Twp. Rge.	Plat No. Twp. Rge.	Plat No. Twp. Rge.

Information From:

Mr. Hester



Land Ownership 17-D, 18-C

F-1-A--5M--1-52--7448

County Gallatin

Farm Checked: Date July 17, 1952

By Peter A Nichols

STATE OF MONTANA
STATE ENGINEERS OFFICE
Water Resources Survey

T 1N R 4E Plat No. 29

Photo No. N-20

Legal Land Owner Daniel G. Holdiman Address Belgrade

Operator Same Address

Water is delivered by:— 1. Private System; x 2. Ditch Company; 3. State Project; 4. Federal Project; 5. Irrigation District

App. No. Decree No.	NAME OF APPROPRIATOR TO WHOM DECREED	NAME OF STREAM	Date App. Date Priority	Miner's Inches	In Use	NAME OF DITCH (Water Delivered By)	No.	R/F	Present Irr. Acres	Irrigable Acres
D- 538	J. S. Hoffman	West Gallatin River	6-15-88	223	Yes	J.S. Hoffman Ditch	2	R	210	0
	Holdiman has 200 inches	this right								

NOTE: R—Denotes Regular Irrigation. F—Flood Irrigation.

Adequate Supply: Yes No x Explain Ditch doesn't carry full amount of water

Remarks

Plans eventually to put in sprinkler - doesn't know when. Has 200" in Hoffman Ditch.

River Basin Missouri

Also in: Plat No. Twp. Rge.	Plat No. Twp. Rge.	Plat No. Twp. Rge.
Plat No. Twp. Rge.	Plat No. Twp. Rge.	Plat No. Twp. Rge.

Information From:

Mr. Holdiman

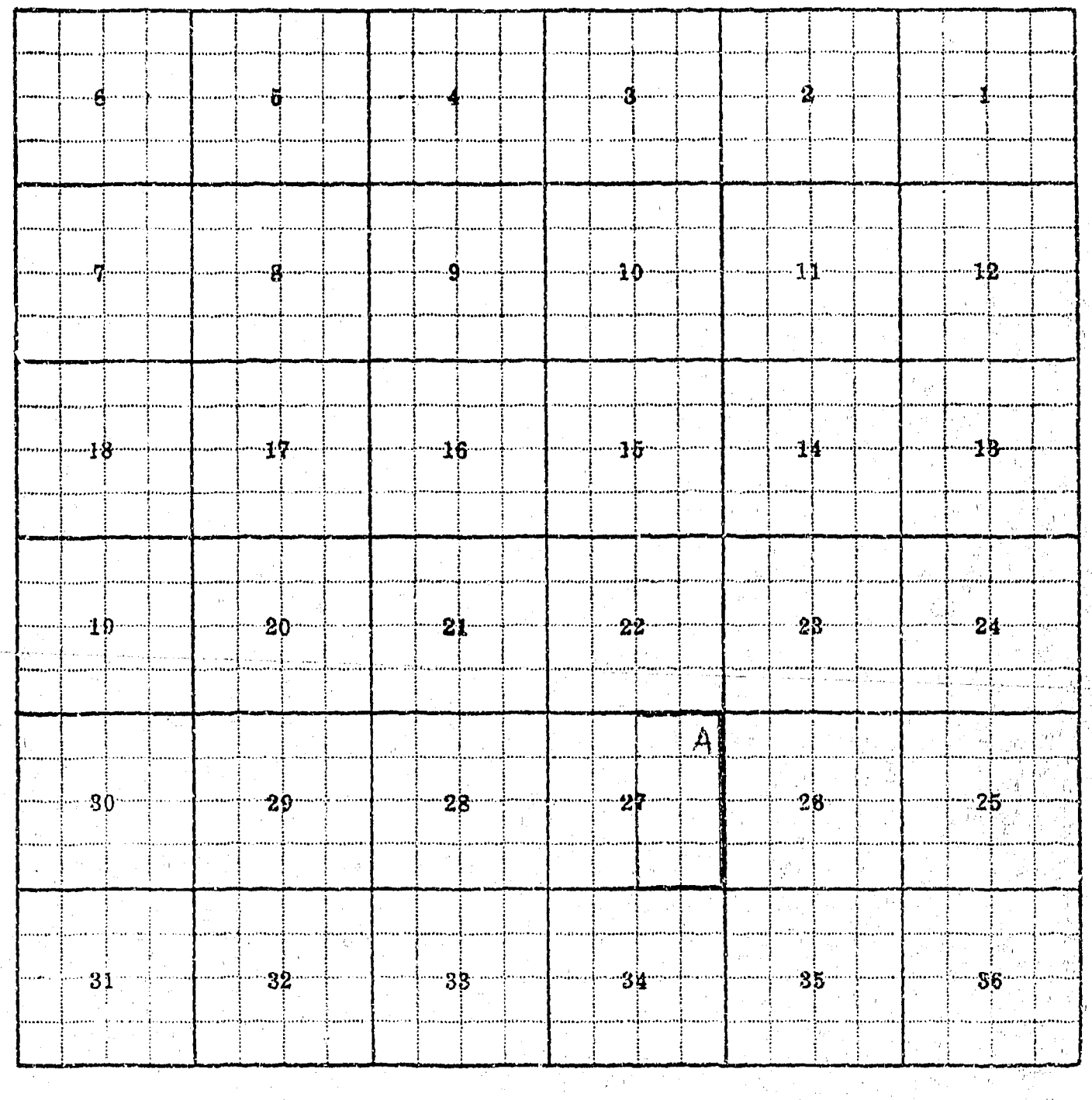

Land Ownership 27-A

F-1-A—5M—1-62—7448

County Gallatin

Farm Checked: Date Aug. 13, 1952

By R.J. Peter

STATE OF MONTANA
STATE ENGINEERS OFFICE
Water Resources Survey

T 1N R 4E Plat No. 29

Photo No. M-22

Legal Land Owner Helen Hutchinson Address

Operator Jacob Moss Address Belgrade

Water is delivered by:— x1. Private System; 2. Ditch Company; 3. State Project; 4. Federal Project; 5. Irrigation District

App. No. Decree No.	NAME OF APPROPRIATOR TO WHOM DECREED	NAME OF STREAM	Date App. Date Priority	Miner's Inches	In Use	NAME OF DITCH (Water Delivered By)	No.	R/F	Present Irr. Acres	Irrigable Acres
D- 509	R.E.L. Dawes	West Gallatin River	7- 1-82	147	Yes	Upper Creamery Ditch	1	R	86	50

NOTE: R—Denotes Regular Irrigation. F—Flood Irrigation.

Adequate Supply: Yes x No Explain Never has been shut off. Usually starts in May, Shut off middle of August.

Remarks

River Basin Missouri

Also in: Plat No. Twp. Rge.	Plat No. Twp. Rge.	Plat No. Twp. Rge.
Plat No. Twp. Rge.	Plat No. Twp. Rge.	Plat No. Twp. Rge.

Information From:
Jacob Moss

6	5	4	8	2	1
7	8	9	10	11	12
18	17	16	15	14	13
19	20	21	22	23	24
30 D	29 D	28	27	26	25
31	32	33	34	35	36

Land Ownership 29-D, 30-D

F-1-A—5M—1-63—7448

County Gallatin

Farm Checked: Date July 11, 1952

By R.J. Peter

STATE OF MONTANA
STATE ENGINEERS OFFICE
Water Resources Survey

T 1N R4E Plat No. 29

Photo No. M-22, N-19, N-20

Legal Land Owner Florence Knadler Address Belgrade

Operator Frank Knadler Address "

Water is delivered by X1. Private System; 2. Ditch Company; 3. State Project; 4. Federal Project; 5. Irrigation District

App. No. Decree No.	NAME OF APPROPRIATOR TO WHOM DECREED	NAME OF STREAM	Date App. Date Priority	Miner's Inches	In Use	NAME OF DITCH (Water Delivered By)	No.	R/F	Present Irr. Acres	Irrigable Acres
A- 670	Henry Monforton	Monforton Creek	8- 2-89	100	No		1	R		
A- 921	L. Hoffman	Story Creek	12-20-01	100	Yes	Knadler Ditch	1	R		
A-1259	Mc Hoffman	Seepage	7- 1-19	All	Yes	Knadler Ditch	1	R	50	40

NOTE: R—Denotes Regular Irrigation. F—Flood Irrigation.

Adequate Supply: Yes No X Explain Enough water for needs in SE¼ Sec. 15

Remarks

Monforton right shared with Elizabeth Davis. Not being used at present on this place.
Two Hoffman rights are only water being used at present.

River Basin Missouri

Also in: Plat No. Twp. Rge. | Plat No. Twp. Rge. | Plat No. Twp. Rge.
Plat No. Twp. Rge. | Plat No. Twp. Rge. | Plat No. Twp. Rge.

Information From: Frank Knadler

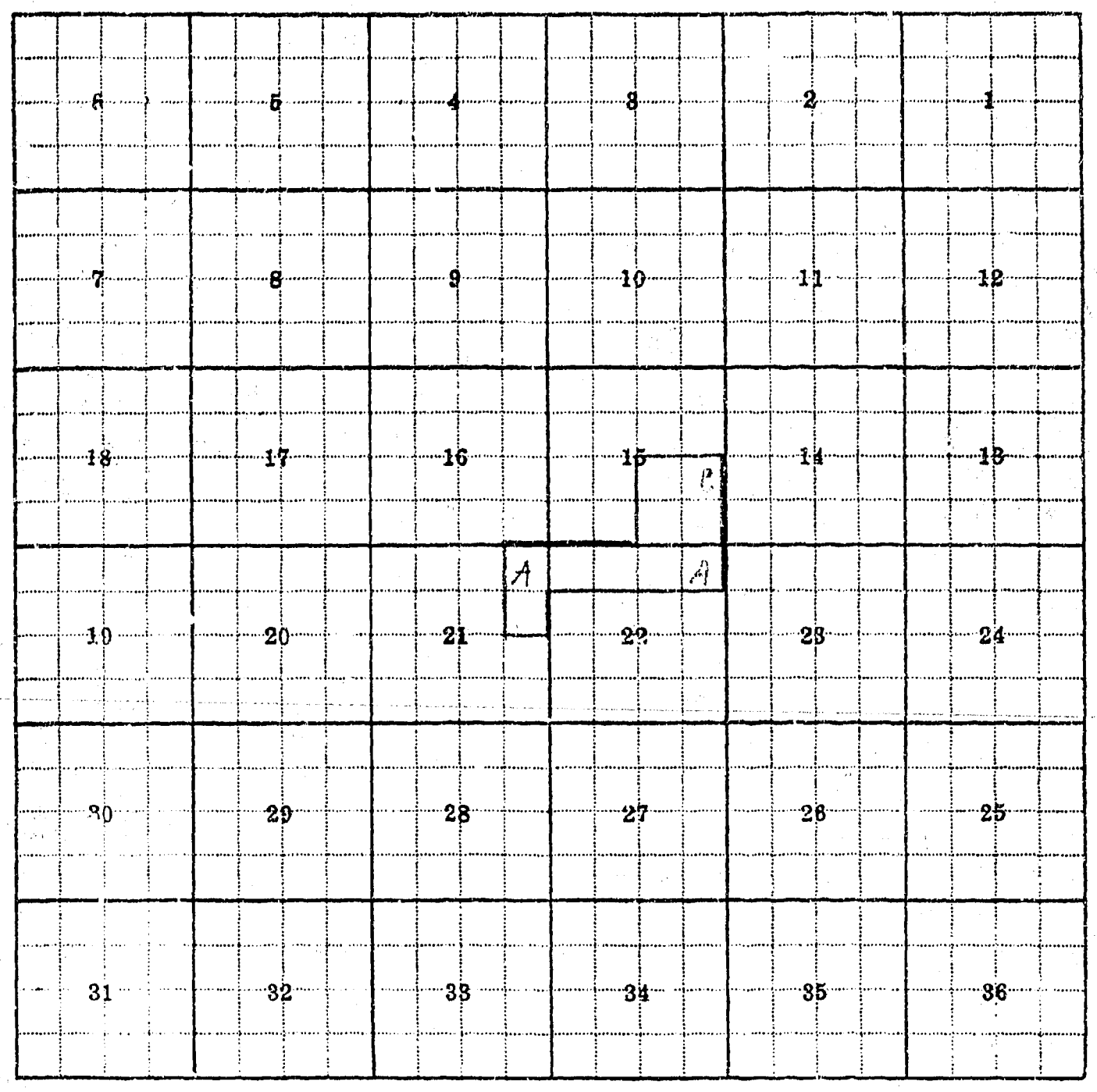

Land Ownership 15-C, 21-A, 22-A

F-1-A—5M—1-62--7448

County Gallatin

Farm Checked: Date July 18, 1952

By Peter A Nichols

STATE OF MONTANA
STATE ENGINEERS OFFICE
Water Resources Survey

T. 1 N. R. 4E. Plat No. 29

Photo No. N-20

Legal Land Owner Alfred & Andrew Larson Address

Operator Same Address

Water is delivered by:— x1. Private System; 2. Ditch Company; 3. State Project; 4. Federal Project; 5. Irrigation District

App. No. Decree No.	NAME OF APPROPRIATOR TO WHOM DECREED	NAME OF STREAM	Date App. Date Priority	Miner's Inches	In Use	NAME OF DITCH (Water Delivered By)	No.	R/F	Present Irr. Acres	Irrigable Acres
D- 543	August Johnson	West Gallatin River	7-20-91	129	No	Durham Ditch	1	R	0	112

NOTE: R—Denotes Regular Irrigation. F—Flood Irrigation.

Adequate Supply: Yes No Explain

Remarks

Mr. Larson does not and has not irrigated for 12 years.

River Basin Missouri

Also in: Plat No. Twp. Rge.	Plat No. Twp. Rge.	Plat No. Twp. Rge.
Plat No. Twp. Rge.	Plat No. Twp. Rge.	Plat No. Twp. Rge.

Information From:

Mrs. Larson

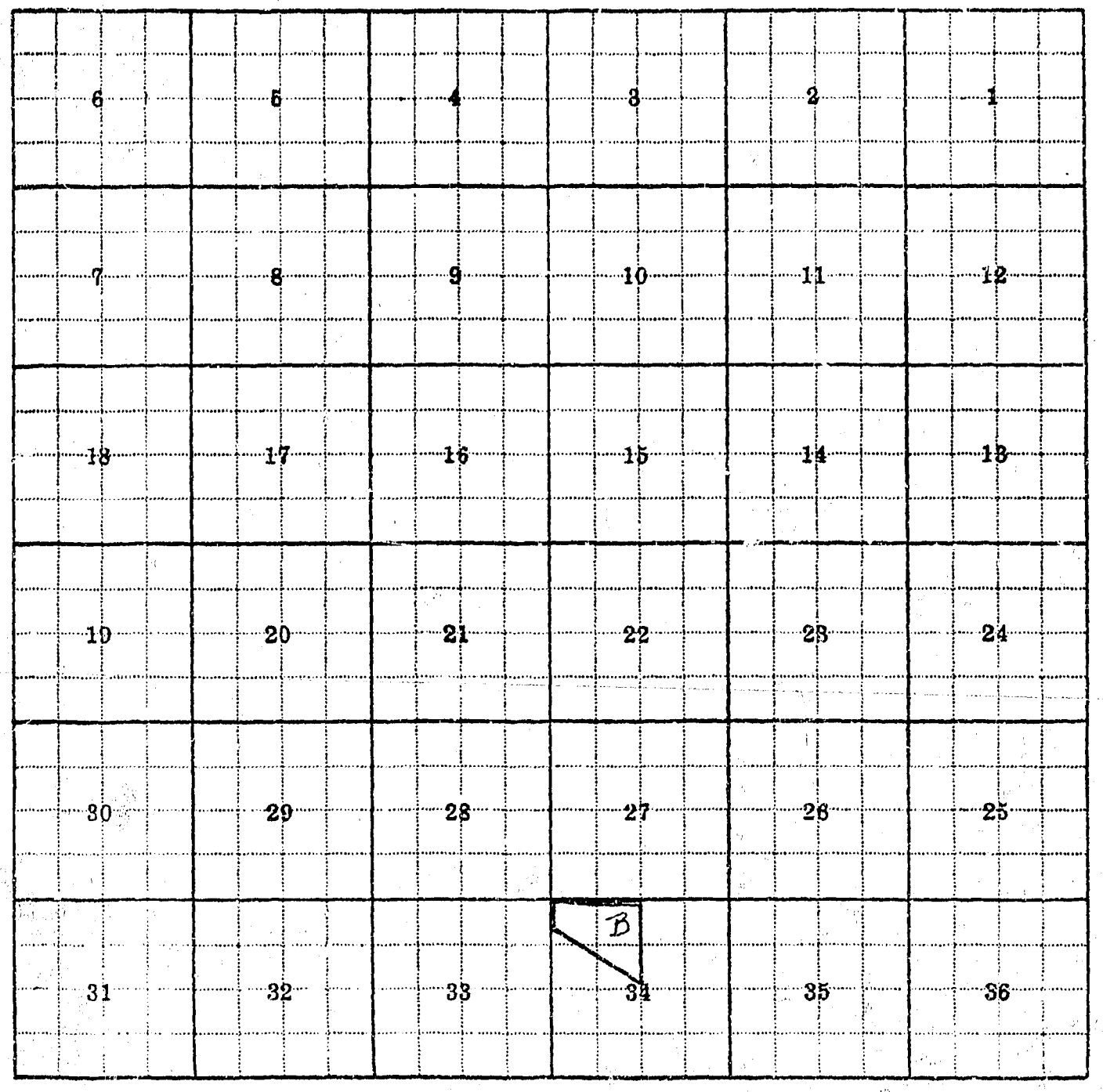

Land Ownership 34-B

F-1-A—5M—1-62-7448

County Gallatin

Farm Checked: Date June 26, 1952

By R. Leter

STATE OF MONTANA
STATE ENGINEERS OFFICE
Water Resources Survey

T. 2N R. 4E Plat No. 29

Photo No. N-19

Legal Land Owner Anton Lovfold Address Belgrade, Rt. 1

Operator Same Address

Water is delivered by:— x1. Private System; x2. Ditch Company; 3. State Project; 4. Federal Project; 5. Irrigation District

App. No. Decree No.	NAME OF APPROPRIATOR TO WHOM DECREED	NAME OF STREAM	Date App. Date Priority	Miner's Inches	In Use	NAME OF DITCH (Water Delivered By)	No.	R/F	Present Irr. Acres	Irrigable Acres
A- 837	C.b. Ballard, et al	Smith Creek	5-23-84	400	Yes	Sprinkler	1	R		
A- 840	Cornelius Nelton	Smith Creek	4-13-91	300	Yes	Sprinkler	1	R	115	0
SEE	Dry Creek Canal	E.Gall. & Smith Creek		175	Yes	Dry Creek Canal	2	R	127	0
CANAL										
RIGHTS										
	A-837 & A-840 = Mr. Lovfold has approximately 260 inches these two rights									

NOTE: R—Denotes Regular Irrigation. F—Flood Irrigation.

Adequate Supply. Yes x No Explain

Remarks

175 inches Ditch right. Mr. Lovfold & Mr. Schenk are supposed to have the undivided half of water from Smith Creek.

A-837 100 inches

River Basin Missouri

Information From: Anton Lovfold

Also in: Plat No.	Twp.	Rge.	Plat No.	Twp.	Rge.	Plat No.	Twp.	Rge.
Plat No.	Twp.	Rge.	Plat No.	Twp.	Rge.	Plat No.	Twp.	Rge.

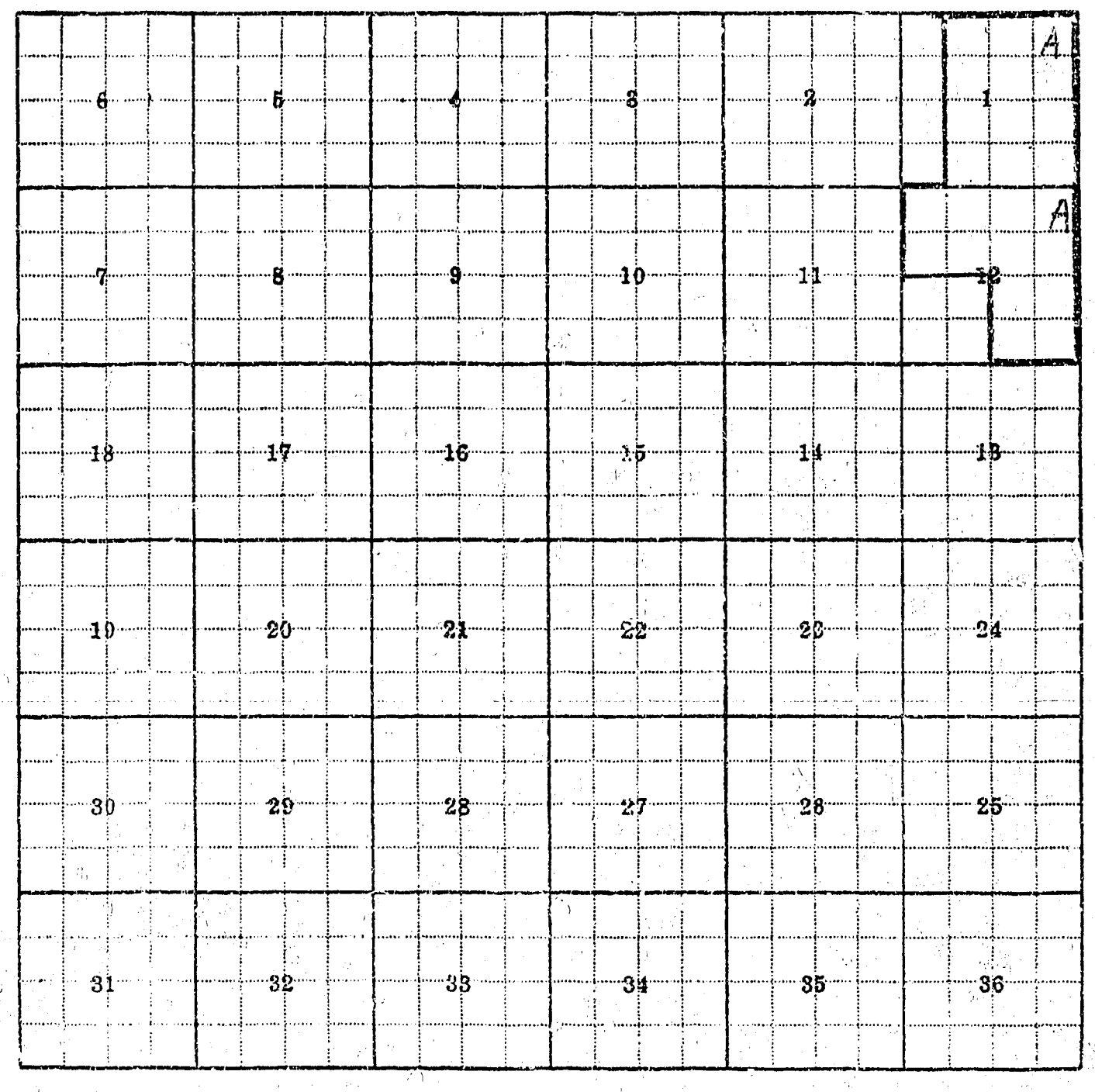

Land Ownership 1-A, 12-A

F-1-A—5M—1-62—7448

County Gallatin

Farm Checked: Date July 31, 1952

By R/J. Peter

STATE OF MONTANA
STATE ENGINEERS OFFICE
Water Resources Survey

T. 1N R4E Plat No. 29

Photo No. M-22

Legal Land Owner Willard McComb (Buying) Address Belgrade

Operator Same Address

Water is delivered by:— x 1. Private System; 2. Ditch Company; 3. State Project; 4. Federal Project; 5. Irrigation District

App. No. Decree No.	NAME OF APPROPRIATOR TO WHOM DECREED	NAME OF STREAM	Date App. Date Priority	Miner's Inches	In Use	NAME OF DITCH (Water Delivered By)	No.	R/F	Present Irr. Acres	Irrigable Acres
D- 524	Geo. Ford	West Gallatin River	6-20-88	111	Yes	Stone-Weaver	1	R	53	0
	Mr. McComb has 75 inches this right thru D.K. Hoffman Ditch									
	McComb used the Stone-Weaver Ditch for one year (1952) only, by permission of Frank Barnes,									
	one of three water users under the Stone-Weaver Ditch.									

NOTE: R—Denotes Regular Irrigation. F—Flood Irrigation.

Adequate Supply: Yes X No Explain

Remarks

River Basin Missouri

Also in: Plat No.	Twp.	Rge.	Plat No.	Twp.	Rge.	Plat No.	Twp.	Rge.
Plat No.	Twp.	Rge.	Plat No.	Twp.	Rge.	Plat No.	Twp.	Rge.

Information From:
Mr. McComb

6	5	4	3	2	1
7	8	9	10	11	12
18	17	16	15	14	13
19	20	21	22	23	24
30	29	28	27	26	25
31	32	33	34	35	36

Land Ownership 33-A

D-1-A—5M—1-62—7448

County Gallatin

Farm Checked: Date ~~XXXXXXXX~~ 7-1-52

By R. J. Peter

STATE OF MONTANA
STATE ENGINEERS OFFICE
Water Resources Survey

T 1N R 4E Plat No. 29

Photo No. N-19, M-21

Legal Land Owner Lena McLeod & Lula A. Boewer Address Walla Walla, Wash. 25 W. Chest.

Operator Lent LaRue Address Belgrade

Water is delivered by:— x1. Private System; 2. Ditch Company; 3. State Project; 4. Federal Project; 5. Irrigation District

App. No. Decree No.	NAME OF APPROPRIATOR TO WHOM DECREED	NAME OF STREAM	Date App. Date Priority	Miner's Inches	In Use	NAME OF DITCH (Water Delivered By)	No.	R/F	Present Irr. Acres	Irrigable Acres
SEE										
DITCH										
COMPANY										
RIGHTS		East Gallatin River				Dry Creek Canal	2	R	112	0
A-1122	Robert Jones	Cowan Creek/Swamp Spgs	11- 7-19	100	Yes	Dry Creek Canal	1	R	39	0
	Dry Creek Canal	East Gallatin River		100	Yes					

NOTE: R—Denotes Regular Irrigation. F—Flood Irrigation.

Adequate Supply: Yes X No Explain

Remarks

100 inches in Canal. Uses Cowan Creek right when needed. Doesn't irrigate every year.

River Basin Missouri

Also in: Plat No.	Twp.	Rge.	Plat No.	Twp.	Rge.	Plat No.	Twp.	Rge.
Plat No.	Twp.	Rge.	Plat No.	Twp.	Rge.	Plat No.	Twp.	Rge.

Information From:

Dent LaRue

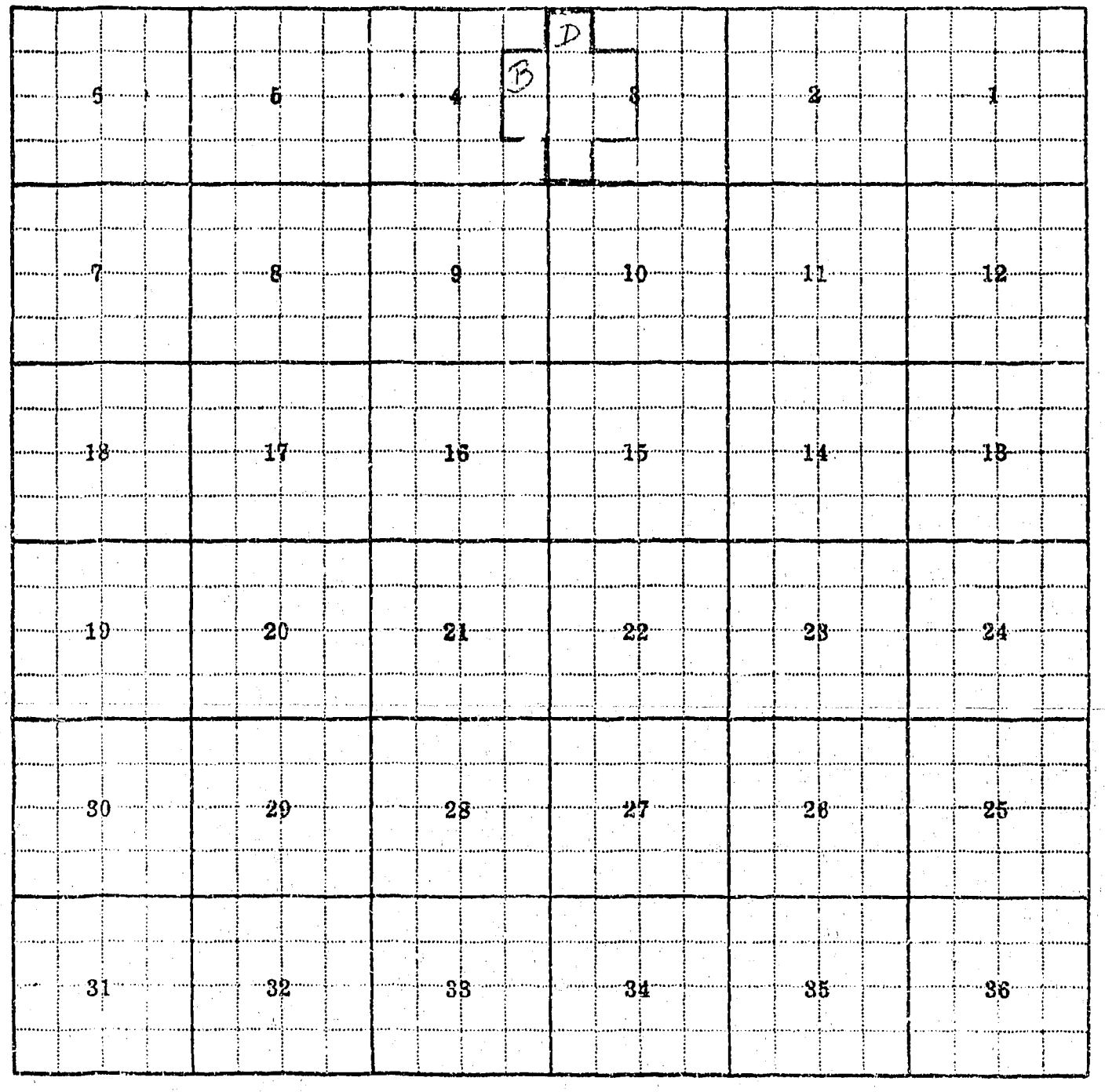

Land Ownership 3-D, 4-B

F-1-A—5M—1-62—7446

County Gallatin

Farm Checked: Date June 20, 1952

By R.J. Peter

STATE OF MONTANA
STATE ENGINEERS OFFICE
Water Resources Survey

T. 1N R. 4E Plat No. 29

Photo No. N-21

Legal Land Owner Amos Melton Address Belgrade

Operator Same Address

Water is delivered by:— 1. Private System; x 2. Ditch Company; 3. State Project; 4. Federal Project; 5. Irrigation District

App. No. Decree No.	NAME OF APPROPRIATOR TO WHOM DECREED	NAME OF STREAM	Date App. Date Priority	Miner's Inches	In Use	NAME OF DITCH (Water Delivered By)	No.	R/F	Present Irr. Acres	Irrigable Acres
SEE										
DITCH										
COMPANY										
RIGHTS	Dry Creek Canal	East Gallatin River		50	Yes	Dry Creek Ditch	2	R	15	0

NOTE: R—Denotes Regular Irrigation. F- Flood Irrigation.

Adequate Supply: Yes x No Explain

Remarks

50 inches from Dry Creek Canal

River Basin Missouri

Also in: Plat No. Twp. Rge.	Plat No. Twp. Rge.	Plat No. Twp. Rge.
Plat No. Twp. Rge.	Plat No. Twp. Rge.	Plat No. Twp. Rge.

Information From:

Amos Melton

6	5	4 A	3	2	1
7	8	9	10	11	12
18	17	16	15	14	13
19	20	21	22	23	24
30	29	28	27	26	25
31	32	33	34	35	36

Land Ownership 4-A