F-1-A—5M—1-62—7148

County Gallatin

STATE OF MONTANA
STATE ENGINEERS OFFICE
Water Resources Survey

T 1N R 4E Plat No. 29

Farm Checked: Date July 2, 1952

Photo No. N-19

By Peter & Hans Bille

Legal Land Owner John Milesnick Address Belgrade, Rt.

Operator Same Address

Water is delivered by:— x1. Private System; 2. Ditch Company; 3. State Project; 4. Federal Project; 5. Irrigation District

App. No. Decree No.	NAME OF APPROPRIATOR TO WHOM DECREED	NAME OF STREAM	Date App. Date Priority	Miner's Inches	In Use	NAME OF DITCH (Water Delivered By)	No.	R/F	Present Irr. Acres	Irrigable Acres
A- 364	Thorton A. Street	East Gallatin River	7-26-92	200	No	Street Ditch	1	R	-	240
A-861	Andrew Lanhart	Lenhart Creek	6- 1-89	150	No					
	A-861 - Deed bk. 8 - p.	238								

NOTE: R—Denotes Regular Irrigation. F—Flood Irrigation.

Adequate Supply: Yes x No Explain

Remarks

Said may be 200 inch right out of East Gallatin River. Not being used at present.

River Basin Missouri

Also in: Plat No. 30 Twp. 1N Rge. 5E	Plat No. Twp. Rge.	Plat No. Twp. Rge.
Plat No. Twp. Rge.	Plat No. Twp. Rge.	Plat No. Twp. Rge.

Information From:

John Milesnick

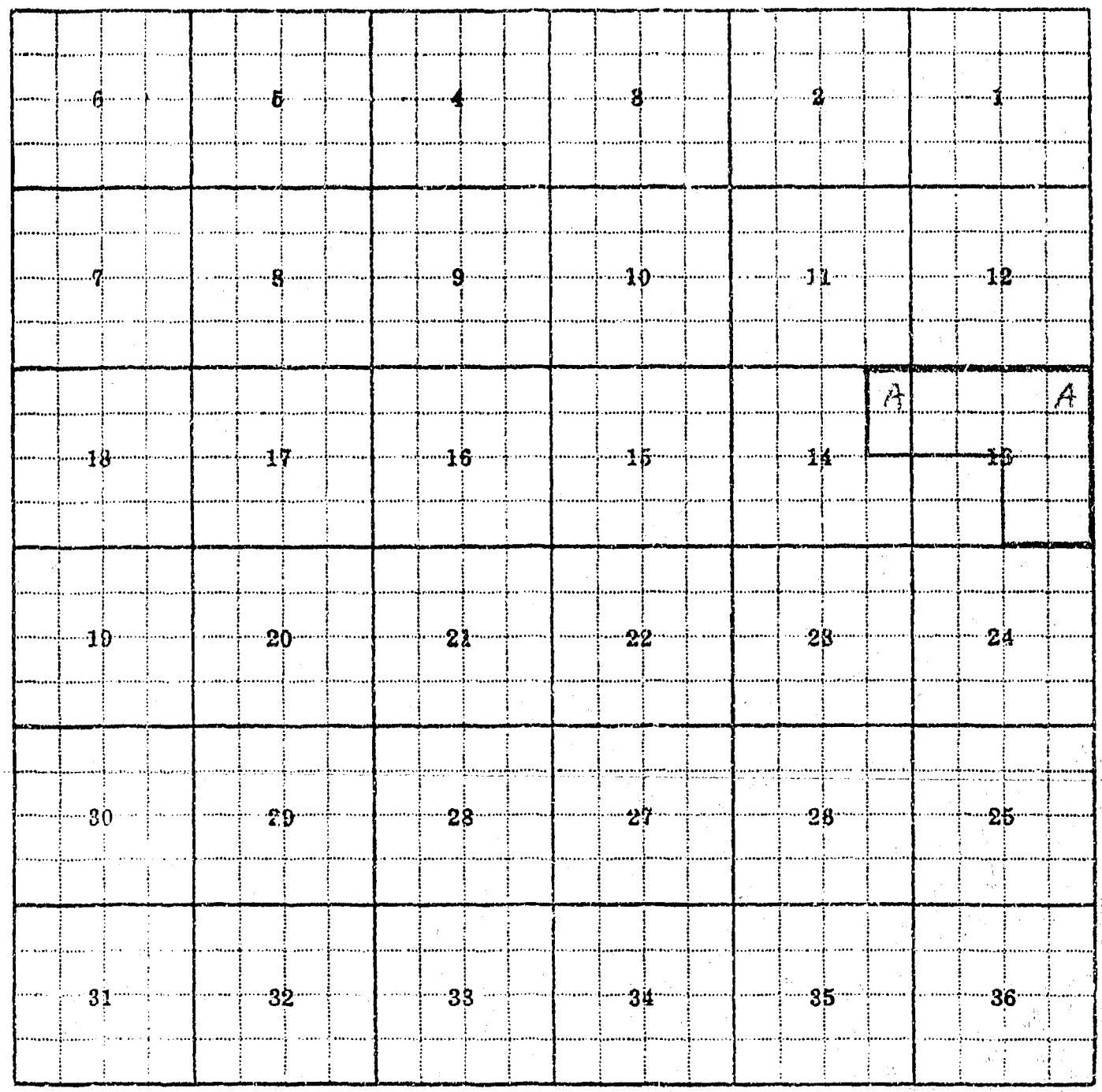

Land Ownership 13-A, 14-A

F-1-A—5M-1-62—7146

County Gallatin

Farm Checked: Date July 16, 1952

By Peter A Nichols

STATE OF MONTANA
STATE ENGINEERS OFFICE
Water Resources Survey

T 1N R 4E Plat No. 29

Photo No. M-21

Legal Land Owner Pete Miller Address Belgrade

Operator Same Address

Water is delivered by:— x1. Private System; 2. Ditch Company; 3. State Project; 4. Federal Project; 5. Irrigation District

App. No. Decree No.	NAME OF APPROPRIATOR TO WHOM DECREED	NAME OF STREAM	Date App. Date Priority	Miner's Inches	In Use	NAME OF DITCH (Water Delivered By)	No.	R/F	Present Irr. Acres	Irrigable Acres
D- 668	Peter Ellingson	Bull Run Creek	6- 1-84	25	Yes	Ellingson Ditch	1	R	32	0
D- 673	Peter Ellingson	Ridgley Creek	6- 1-72	75	Yes	Ellingson Ditch	1	R	114	0
	Peter Ellingson	Ridgley Creek	6- 1-10	26	Yes					

NOTE: R—Denotes Regular Irrigation. F—Flood Irrigation.

Adequate Supply: Yes x No Explain

Remarks

Generally does not irrigate grain. Changes fields periodically. Appropriated rights not on this place. 101 inches water from Ridgley Creek and 25 inches from Bull Run Creek., both decreed. Ridgley Creek water comes thru the Creamery Ditch. Water information from deed.

River Basin Missouri

Also in: Plat No. Twp. Rge.	Plat No. Twp. Rge	Plat No. Twp. Rge
Plat No. Twp. Rge.	Plat No. Twp. Rge	Plat No. Twp. Rge

Information From:

Mr. Miller

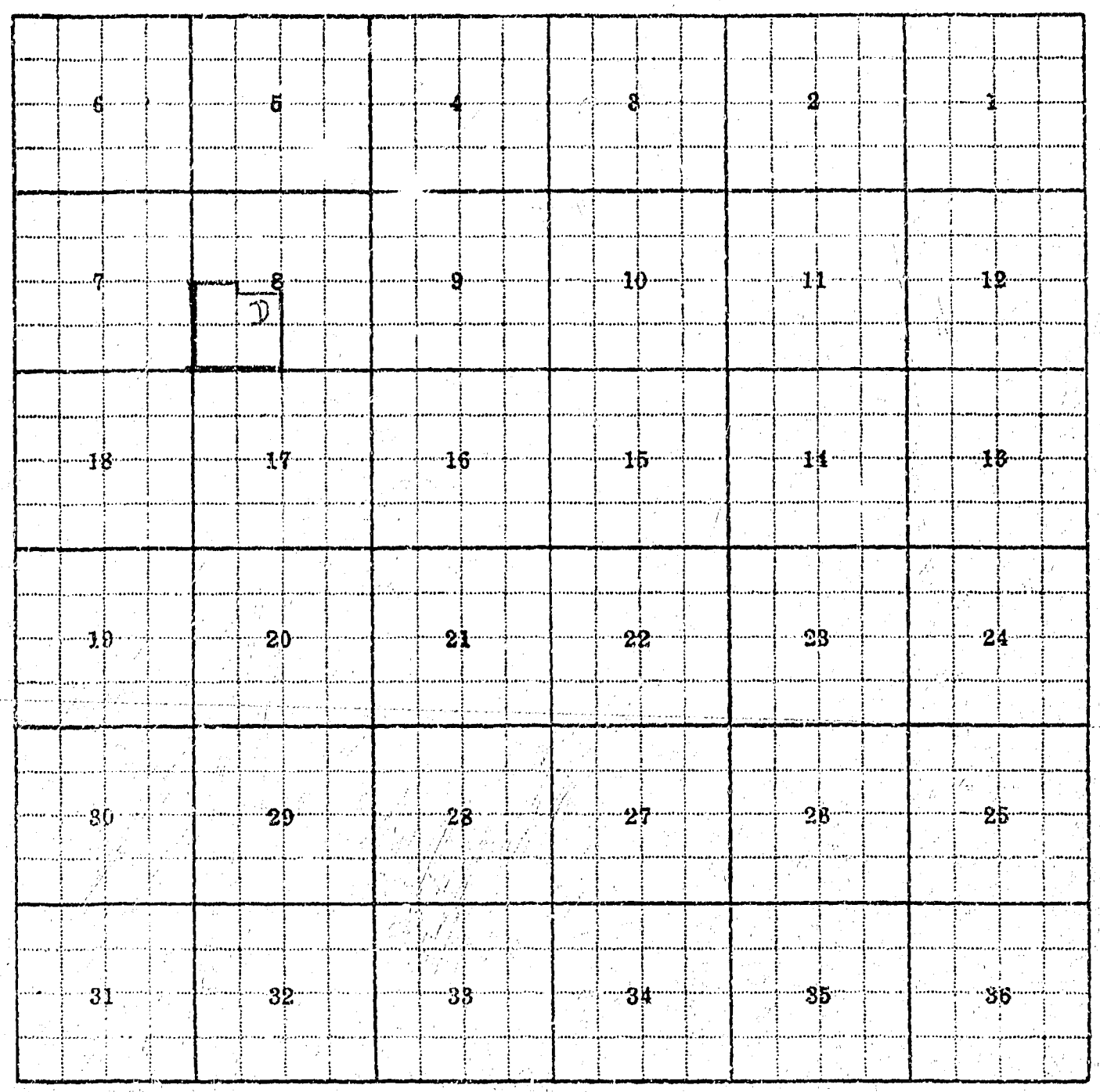

Land Ownership 8-D

F-1-A--5M--1-62--7148

County Gallatin

Farm Checked: Date Aug. 13, 1952

By R.J. Peter

STATE OF MONTANA
STATE ENGINEERS OFFICE
Water Resources Survey

T. 1N R.4E Plat No. 29

Photo No. M-22

Legal Land Owner MONTANA, State of Address

Operator Eleanor C. Moers Address Manhattan

Water is delivered by:— x1. Private System; 2. Ditch Company; 3. State Project; 4. Federal Project; 5. Irrigation District

App. No. Decree No.	NAME OF APPROPRIATOR TO WHOM DECREED	NAME OF STREAM	Date App. Date Priority	Miner's Inches	In Use	NAME OF DITCH (Water Delivered By)	No.	R/F	Present Irr. Acres	Irrigable Acres
D- 470	W.D. Bell, Jr.	West Gallatin River	7- 1-87	404	Yes	Bell-Dunlap	1	R	150	0
D- 513	Chas. E. Dunlap	West Gallatin River	6- 8-94	100	Yes					
	D-470 = State of Montana has 43 inches this right.									
	D-513 = State of Montana has 60 inches this right.									

NOTE: R—Denotes Regular Irrigation. F—Flood Irrigation.

Adequate Supply: Yes x' No Explain

Remarks

Until this year, used sprinkler on property.

River Basin Missouri

Also in: Plat No. Twp. Rge. | Plat No. Twp. Rge. | Plat No. Twp. Rge.
Plat No. Twp. Rge. | Plat No. Twp. Rge. | Plat No. Twp. Rge.

Information From:
R.R. Harrison

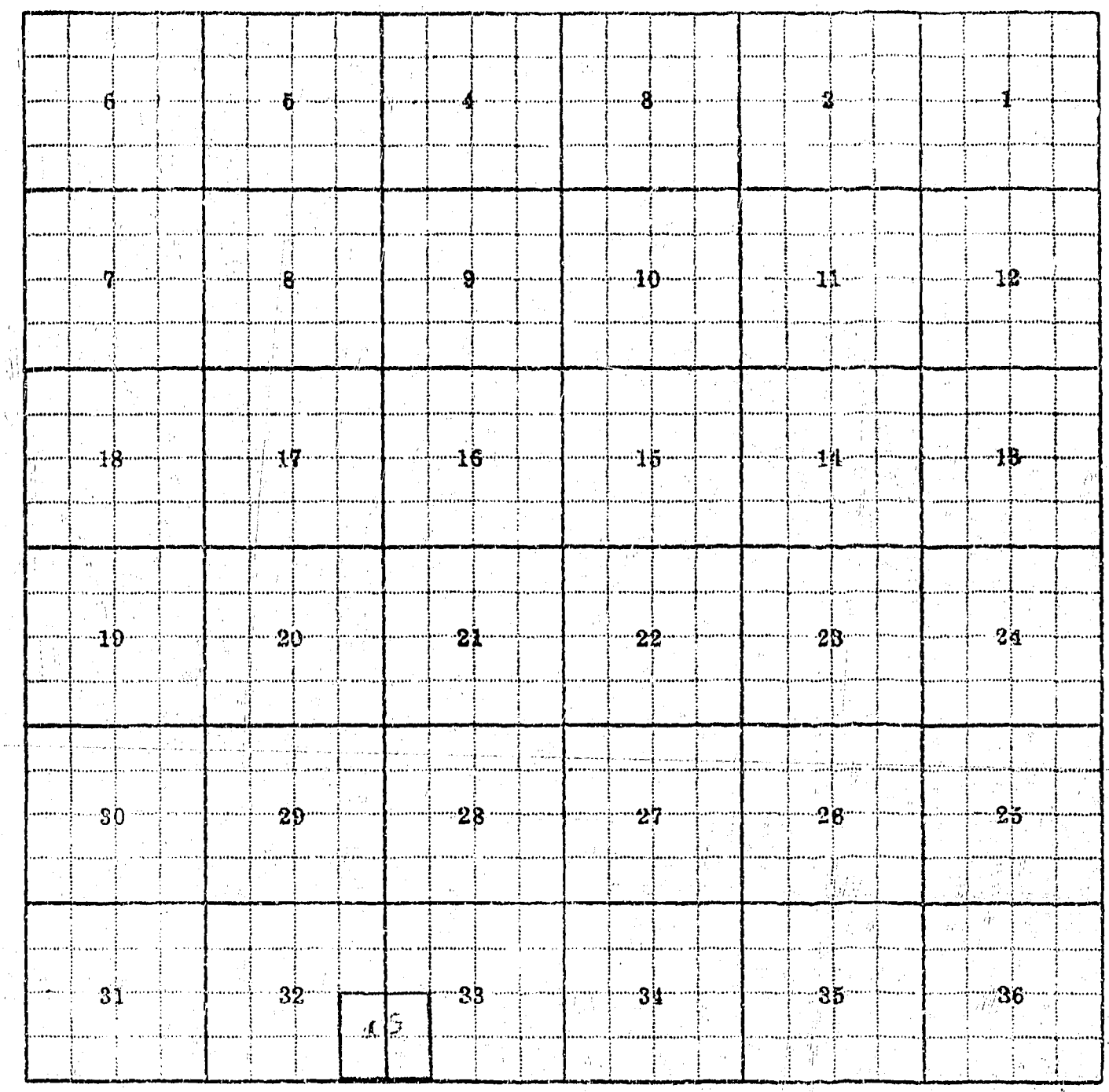

Land Ownership 32, 33 (U.S.)

1-1-A-5M-1-62-7116

County Gallatin

Farm Checked: Date July 8, 1952

By R.J. Peter

STATE OF MONTANA
STATE ENGINEERS OFFICE
Water Resources Survey

T 1N R 4E Plat No. 29

Photo No. 1-20

Legal Land Owner MONTANA, State of Address

Operator Jerry Prescott & C. F. Sanders Address Belgrade

Water is delivered by:— 1. Private System; X 2. Ditch Company; 3. State Project; 4. Federal Project; 5. Irrigation District

App. No. Decree No.	NAME OF APPROPRIATOR TO WHOM DECREED	NAME OF STREAM	Date App. Date Priority	Miner's Inches	In Use	NAME OF DITCH (Water Delivered By)	No.	R/F	Present Irr. Acres	Irrigable Acres
SEE										
DITCH										
COMPANY										
RIGHTS	Mammoth Ditch	West Gallatin River			Yes	Mammoth Ditch	2	R	0	0

NOTE: R—Denotes Regular Irrigation. F—Flood Irrigation.

Adequate Supply: Yes No Explain

Remarks

Prescott leased SW¼ Sec. 36. Sanders leases E½ Sec. 36. Prescott is buying W½ Sec. 35. Neither party irrigates any of leased land; would be possible to irrigate only small part of Section 36.

River Basin Missouri

Also in:								
Plat No.	Twp.	Rge.	Plat No.	Twp.	Rge.	Plat No.	Twp.	Rge.
Plat No.	Twp.	Rge.	Plat No.	Twp.	Rge.	Plat No.	Twp.	Rge.

Information From:

Sanders & Prescott

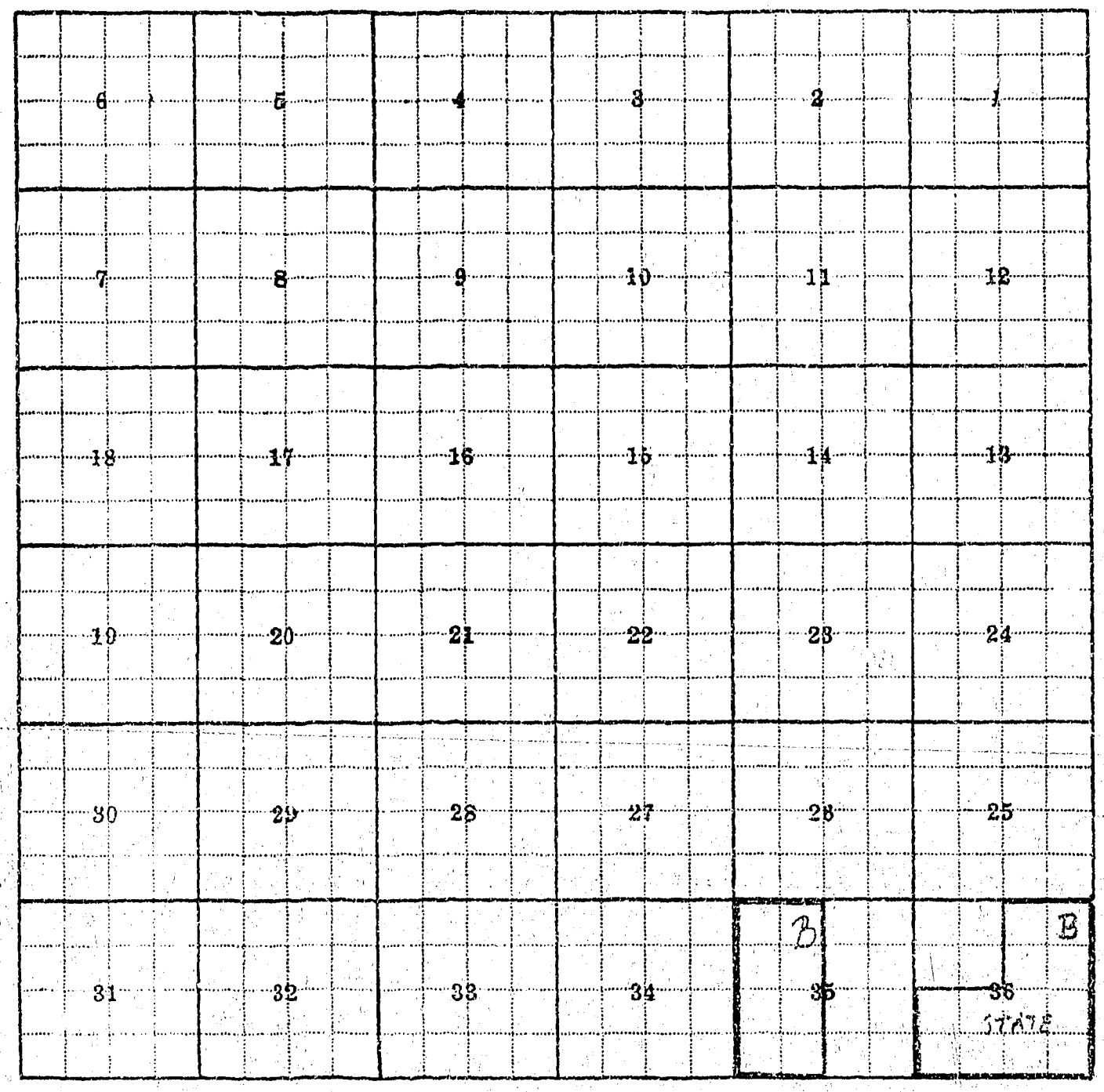

Land Ownership 35-B, 36-B

F-1-A--5M--1-62--7448

County Gallatin

Farm Checked: Date July 1, 1952

By R J. Peter

STATE OF MONTANA
STATE ENGINEERS OFFICE
Water Resources Survey

T. 1N R. 4E Plat No. 29

Photo No. N-19

Legal Land Owner A. M. Moore Address Belgrade

Operator Same Address

Water is delivered by:— 1. Private System; ×2. Ditch Company; 3. State Project; 4. Federal Project; 5. Irrigation District

App. No. Decree No.	NAME OF APPROPRIATOR TO WHOM DECREED	NAME OF STREAM	Date App. Date Priority	Miner's Inches	In Use	NAME OF DITCH (Water Delivered By)	No.	R/F	Present Irr. Acres	Irrigable Acres
SEE										
DITCH										
COMPANY										
RIGHTS	Dry Creek Cana	East Gallatin River			100	Dry Creek Canal	2	R	85	0

NOTE: R—Denotes Regular Irrigation. F—Flood Irrigation.

Adequate Supply: Yes X No Explain

Remarks

100 inches in Canal. Mr. Moore's Smith Creek rights now come thru Canal. 100 inches each of the Ballard & Cowan right were deeded to the Dry Creek Canal Company.

River Basin Missouri

Also in: Plat No.	Twp.	Rge.	Plat No.	Twp.	Rge.	Plat No.	Twp.	Rge.
Plat No.	Twp.	Rge.	Plat No.	Twp.	Rge.	Plat No.	Twp.	Rge.

Information From:

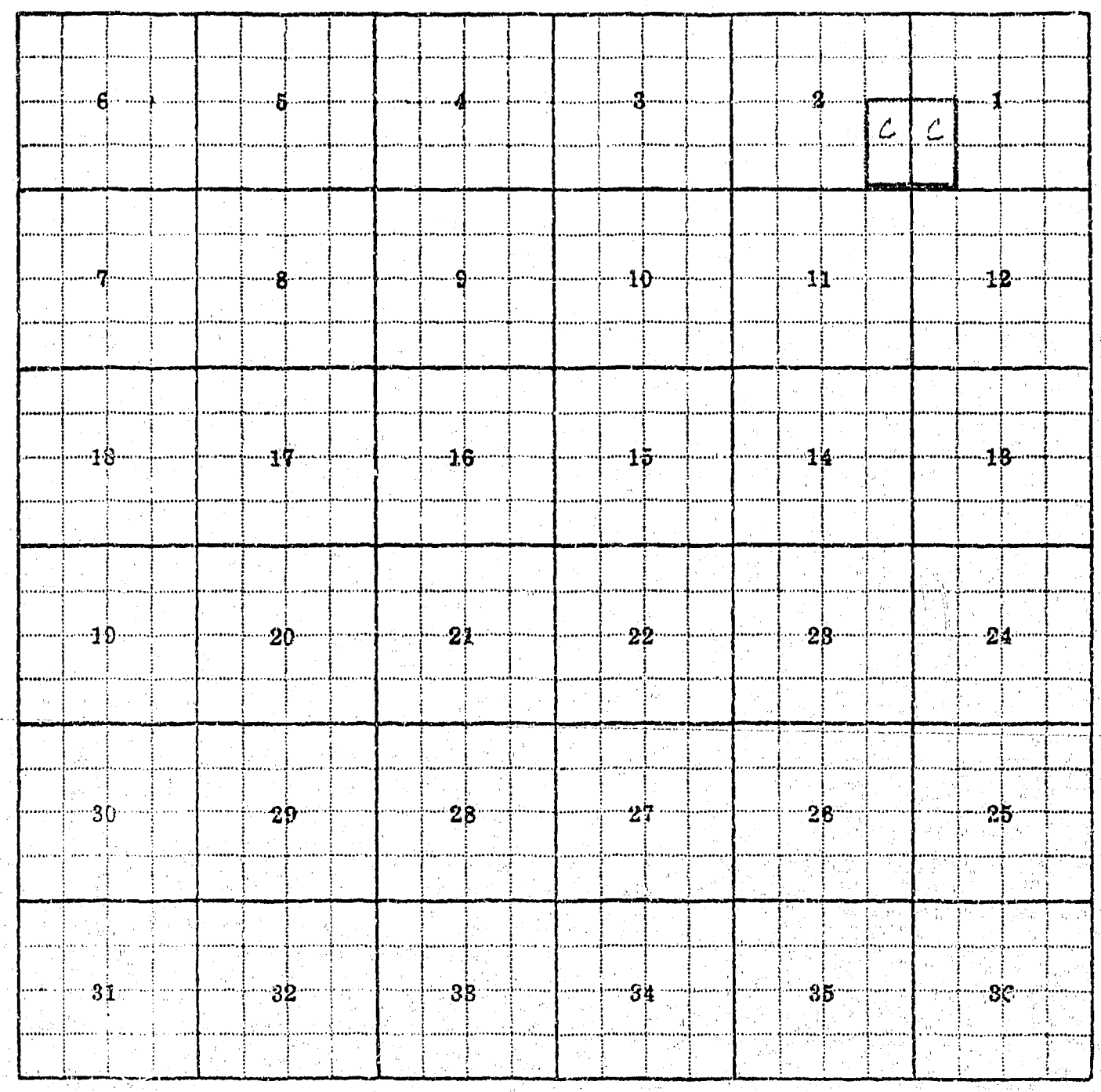

Land Ownership 1-C, 2-C

F-1-A—5M—1-62—7448

County Gallatin

Farm Checked: Date July 24, 1952

By Peter A Nichols

STATE OF MONTANA
STATE ENGINEERS OFFICE
Water Resources Survey

T 1N R4E Plat No. 29

Photo No. M-22

Legal Land Owner A. Parker & Janice Stone Address Belgrade

Operator Same Address

Water is delivered by:— x 1. Private System; 2. Ditch Company; 3. State Project; 4. Federal Project; 5. Irrigation District

App. No. Decree No.	NAME OF APPROPRIATOR TO WHOM DECREED	NAME OF STREAM	Date App. Date Priority	Miner's Inches	In Use	NAME OF DITCH (Water Delivered By)	No.	R/F	Present Irr. Acres	Irrigable Acres
D- 610	D.E. Stone	West Gallatin River	6-15-83	150	No	Stone-Weaver Ditch	1	R	0	126
	Has 70 inches this right - sold to T. Cope									

NOTE: R—Denotes Regular Irrigation. F—Flood Irrigation.

Adequate Supply: Yes x No Explain

Remarks

Mr. Parker has not irrigated on the place for 12 years. He still maintains the water right.

River Basin Missouri

Information From:

A.E. Stone

Also in: Plat No. Twp. Rge.	Plat No. Twp. Rge.	Plat No. Twp. Rge.
Plat No. Twp. Rge.	Plat No. Twp. Rge.	Plat No. Twp. Rge.

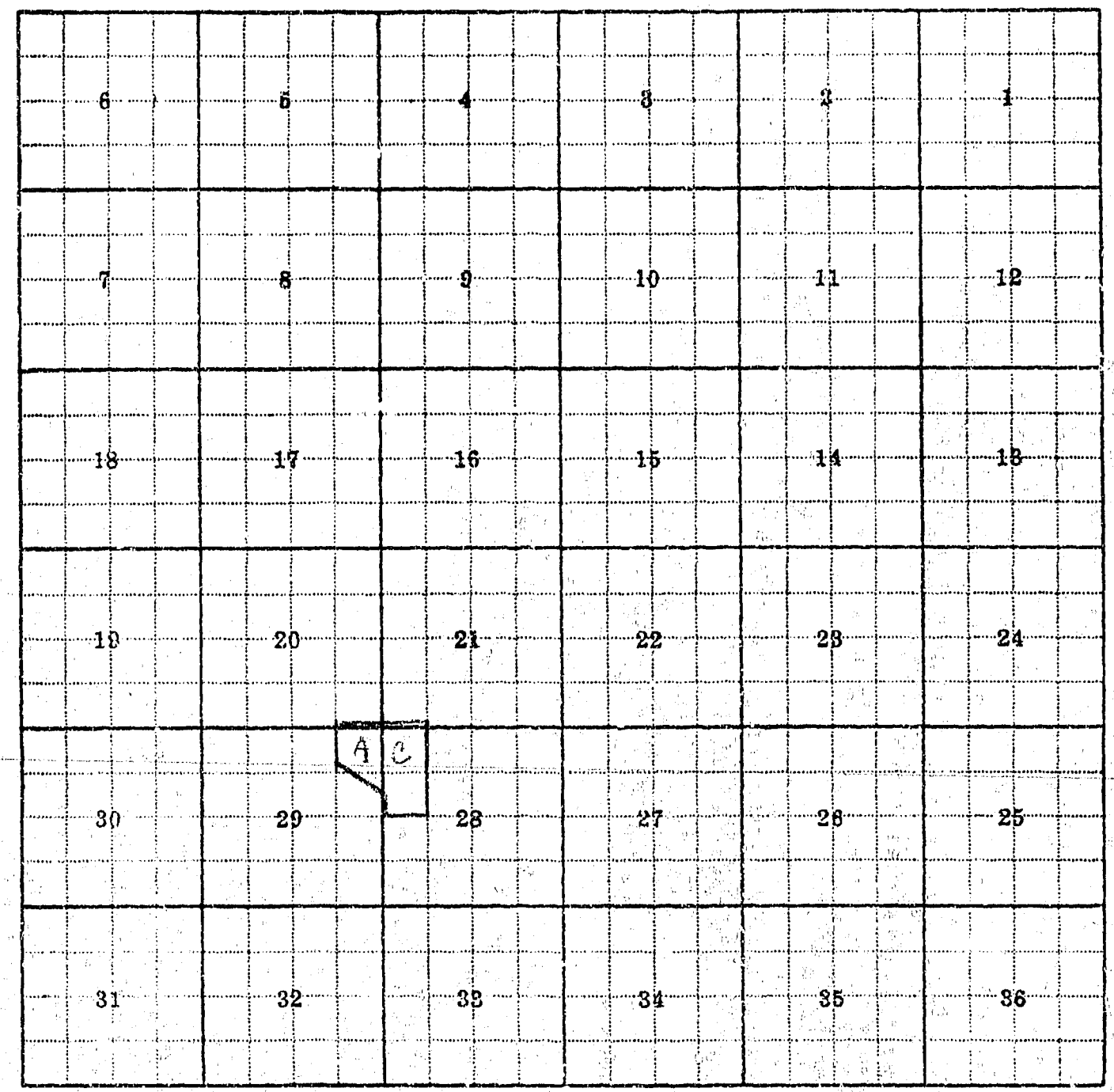

Land Ownership 28-C, 29-A

F-1-A—5M—1-62—7448

County Gallatin

Farm Checked: Date July 8, 1952

By R.J. Peter

STATE OF MONTANA
STATE ENGINEERS OFFICE
Water Resources Survey

T. 1N R4E Plat No. 29

Photo No. N-20

Legal Land Owner Jerry Frescott Address Belgrade

Operator Same Address

Water is delivered by:— x 1. Private System; x 2. Ditch Company; 3. State Project; 4. Federal Project; 5. Irrigation District

App. No. Decree No.	NAME OF APPROPRIATOR TO WHOM DECREED	NAME OF STREAM	Date App. Date Priority	Miner's Inches	In Use	NAME OF DITCH (Water Delivered By)	No.	R/F	Present Irr. Acres	Irrigable Acres
D- 535	F.W. Heinerich	West Gallatin River	6-15-87	371	Yes	J.B. Weaver Ditch	2	R	284	0
D- 533	H.W. Grummer	West Gallatin River	6-15-01	173	No	Owenhouse Ditch	1	R	0	320

NOTE: R—Denotes Regular Irrigation. F—Flood Irrigation.

Adequate Supply: Yes x No Explain

Remarks

371 inches in Weaver Ditch. Knows nothing about Pioneer Ditch.

River Basin Missouri

Also in: Plat No.	Twp.	Rge.	Plat No.	Twp.	Rge.	Plat No.	Twp.	Rge.
Plat No.	Twp.	Rge.	Plat No.	Twp.	Rge.	Plat No.	Twp.	Rge.

Information From:

Jerry Frescott

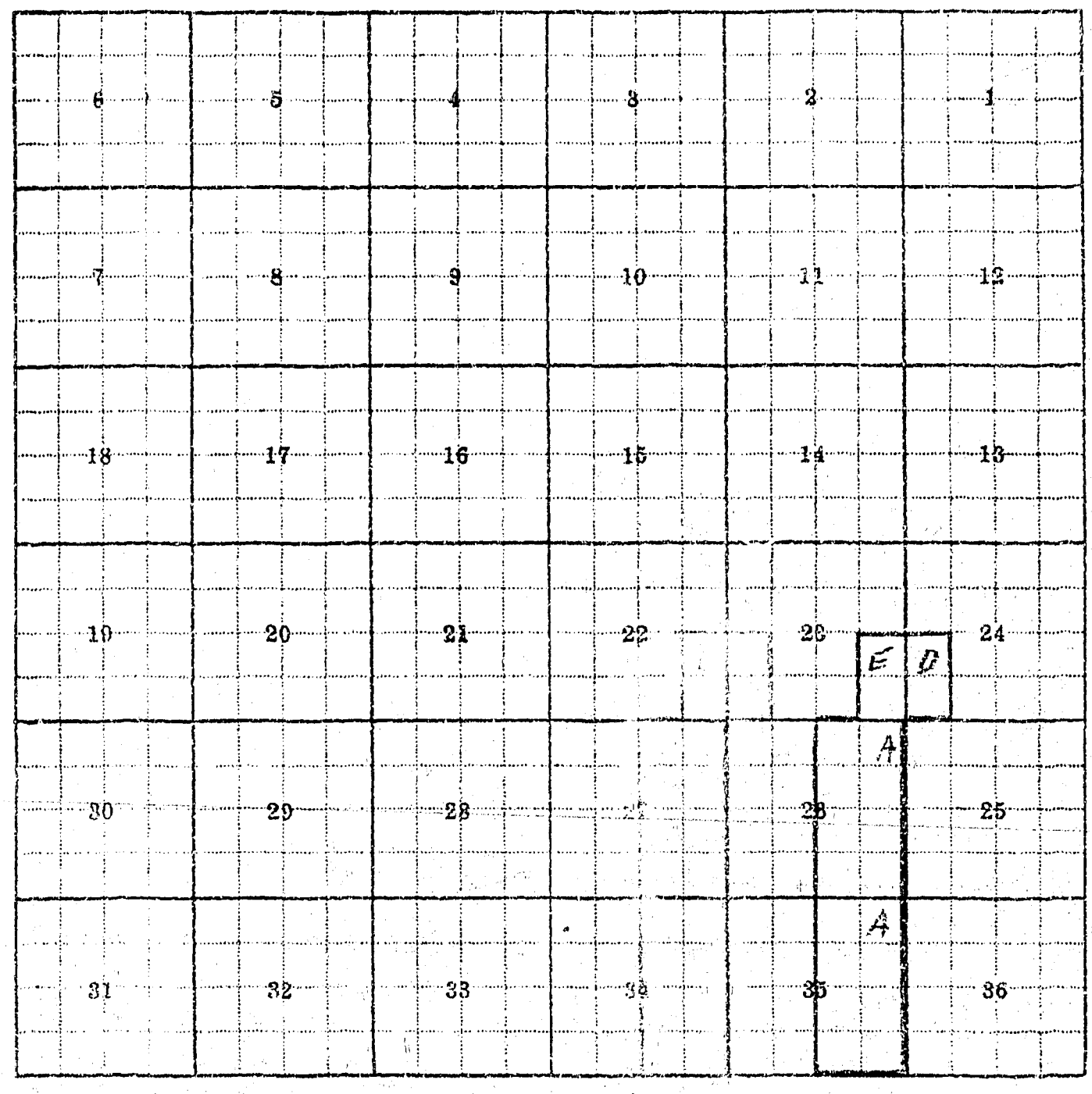

Land Ownership 23-E, 24-D, 26-A, 35-A

F-1-A—5M—1-62—7445

County Gallatin

Farm Checked: Date Aug. 12, 1952

By R.J. Peter

STATE OF MONTANA
STATE ENGINEERS OFFICE
Water Resources Survey

T. 1N. R4E. Plat No. 29

Photo No. M-22

Legal Land Owner (Ethel B. Arnott) - Rambouillet Co. Address Manhattan

Operator Wm. Denecke Address Bozeman

Water is delivered by— x 1. Private System; 2. Ditch Company; 3. State Project; 4. Federal Project; 5. Irrigation District

App. No. Decree No.	NAME OF APPROPRIATOR TO WHOM DECREED	NAME OF STREAM	Date App. Date Priority	Miner's Inches (225)	In Use	NAME OF DITCH (Water Delivered By)	No.	R/F	Present Irr. Acres	Irrigable Acres
D- 534	Henry Heeb	West Gallatin River	7- 1-65	103.5	Yes	Heeb-Duffin Ditch	1	R	125	47
NO FILING		West Gallatin Springs				Heeb Ditches	1	R	0	82

NOTE: R—Denotes Regular Irrigation. F—Flood Irrigation.

Adequate Supply: Yes x No Explain

Remarks

Doesn't irrigate all land every year - only a portion. Claims 225 inches

River Basin Missouri

Also in: Plat No. 35 Twp. 1S Rge 2E | Plat No. Twp. Rge | Plat No. Twp. Rge
Plat No. 42 Twp. 2S Rge 2E | Plat No. Twp. Rge | Plat No. Twp. Rge

Information From

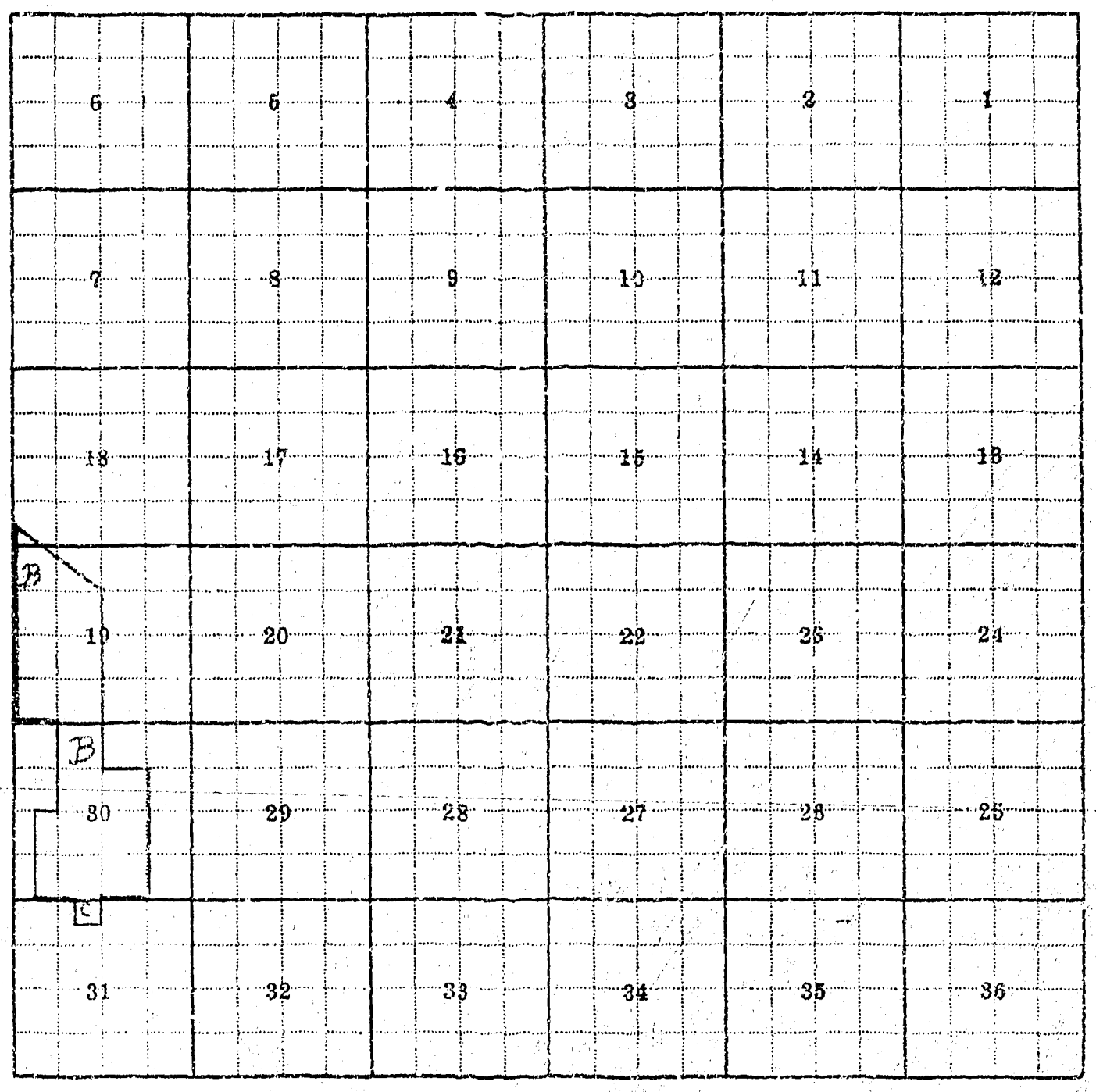

Land Ownership 19-B, 30-B, 31-C

F-1-A—5M—1-62—7448

County Gallatin

Farm Checked: Date Aug. 26, 1952

By R.J. Peter

STATE OF MONTANA
STATE ENGINEERS OFFICE
Water Resources Survey

T. 1N. R. 4E. Plat No. 29

Photo No. M-22

Legal Land Owner Jesse R. Rash Address Belgrade

Operator Same Address

Water is delivered by:— X 1. Private System. 2. Ditch Company; 3. State Project; 4. Federal Project; 5. Irrigation District

App. No. Decree No.	NAME OF APPROPRIATOR TO WHOM DECREED	NAME OF STREAM	Date App. Date Priority	Miner's Inches	In Use	NAME OF DITCH (Water Delivered By)	No.	R/F	Present Irr. Acres	Irrigable Acres
A-1277	Virgil Mize	Springs & Drain Ditch	4-29-32	100	Yes	Ping & Mize Ditch	1	R	0	2
	Rash has 25 inches this right									
	Ernest Hale has other 75 inches									
	5 acres in pasture									

NOTE: R—Denotes Regular Irrigation. F—Flood Irrigation.

Adequate Supply. Yes X No Explain

Remarks

Irrigates only yard and garden with water.

River Basin Missouri

Also in: Plat No. Twp. Rge.	Plat No. Twp. Rge.	Plat No. Twp. Rge.
Plat No. Twp. Rge.	Plat No. Twp. Rge.	Plat No. Twp. Rge.

Information From:

Jesse R. Rash

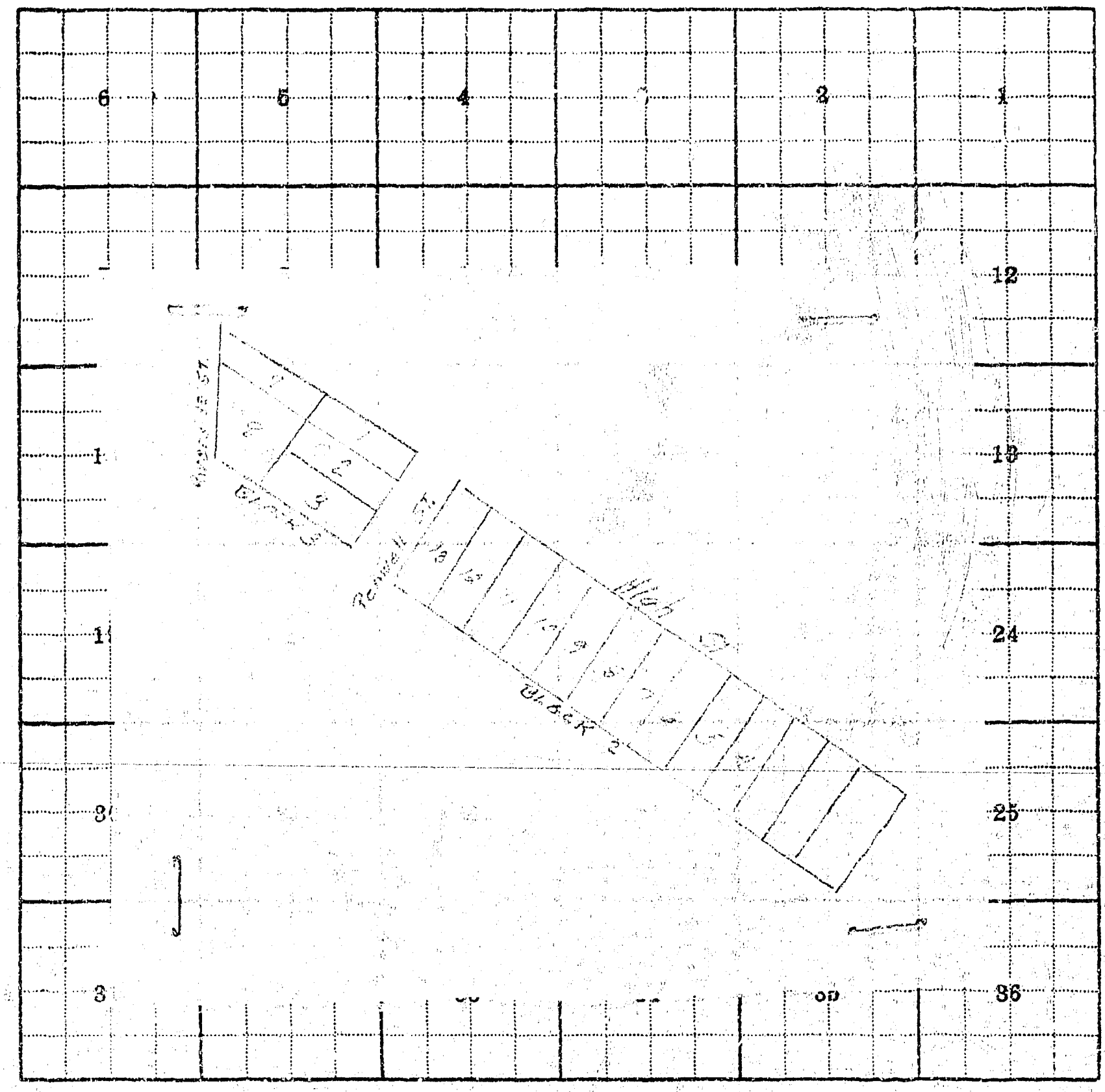

Land Ownership Central Park Townsite - NE¼, Section 19 (Block 3 - lots 1,2,3,7,8)
(Block 2 - lots 4 - 13)

F-1-A—5M—1-62—7448

County Gallatin

Farm Checked: Date July 17, 1952

By Peter A Nichols

STATE OF MONTANA
STATE ENGINEERS OFFICE
Water Resources Survey

T 1N R 4E Plat No 29

Photo No M-22

Legal Land Owner Louis Reichman Address Belgrade

Operator Same Address

Water is delivered by:— x1. Private System; 2. Ditch Company; 3. State Project; 4. Federal Project; 5. Irrigation District

App. No. Decree No.	NAME OF APPROPRIATOR TO WHOM DECREED	NAME OF STREAM	Date App. Date Priority	Miner's Inches	In Use	NAME OF DITCH (Water Delivered By)	No.	R/F	Present Irr. Acres	Irrigable Acres
D- 594	Claude Robinson	West Gallatin River	6- 1-70	69	Yes	Creamery Ditch	1	R	152	0
	Claude Robinson	West Gallatin River	6-15-92	73	Yes					

NOTE: R—Denotes Regular Irrigation. F—Flood Irrigation.

Adequate Supply: Yes x No Explain

Remarks

Has sprinkler now on this place. 142 inches D. water West Gallatin

River Basin Missouri

Also in: Plat No Twp Rge | Plat No Twp Rge | Plat No Twp Rge
Plat No Twp Rge | Plat No Twp Rge | Plat No Twp Rge

Information From:
Mr. Reichman



Land Ownership 32-A

F-1-A—5M—1-62—7448

County Gallatin

Farm Checked: Date July 16, 1952

By Peter S Nichols

STATE OF MONTANA
STATE ENGINEERS OFFICE
Water Resources Survey

T. 1N R 4E Plat No. 29

Photo No. M-21

Legal Land Owner Paul Reinhart Address Belgrade

Operator Same Address

Water is delivered by:— x1. Private System; 2. Ditch Company; 3. State Project; 4. Federal Project; 5. Irrigation District

App. No. Decree No.	NAME OF APPROPRIATOR TO WHOM DECREED	NAME OF STREAM	Date App. Date Priority	Miner's Inches	In Use	NAME OF DITCH (Water Delivered By)	No.	R/F	Present Irr. Acres	Irrigable Acres
A- 493	Stillman L. Huling	Huling Canal-Lake SW¼ Sec. 16	11-15-09	680	Shared with other ditch owners	Huling Ditch	1	R		
D- 670	Jas. Gover, et al	Bull Run Creek	10-15-84	70	Yes					
D- 827	J.R. Mallory	West Gallatin River	3-18-24	50	Yes	Creamery Ditch	1	R	39	0
	D-670 = Reinhart has 5.94 inches this right.									

NOTE: R—Denotes Regular Irrigation. F—Flood Irrigation.

Adequate Supply: Yes x No. Explain

Remarks

Claims 50 inches more on Bull Run than shows on Jas. Gover right. Has 1/5 share in Huling Ditch.

River Basin Missouri

Also in: Plat No. Twp. Rge. | Plat No. Twp. Rge. | Plat No. Twp. Rge.
Plat No. Twp. Rge. | Plat No. Twp. Rge. | Plat No. Twp. Rge.

Information From:
Paul Reinhart

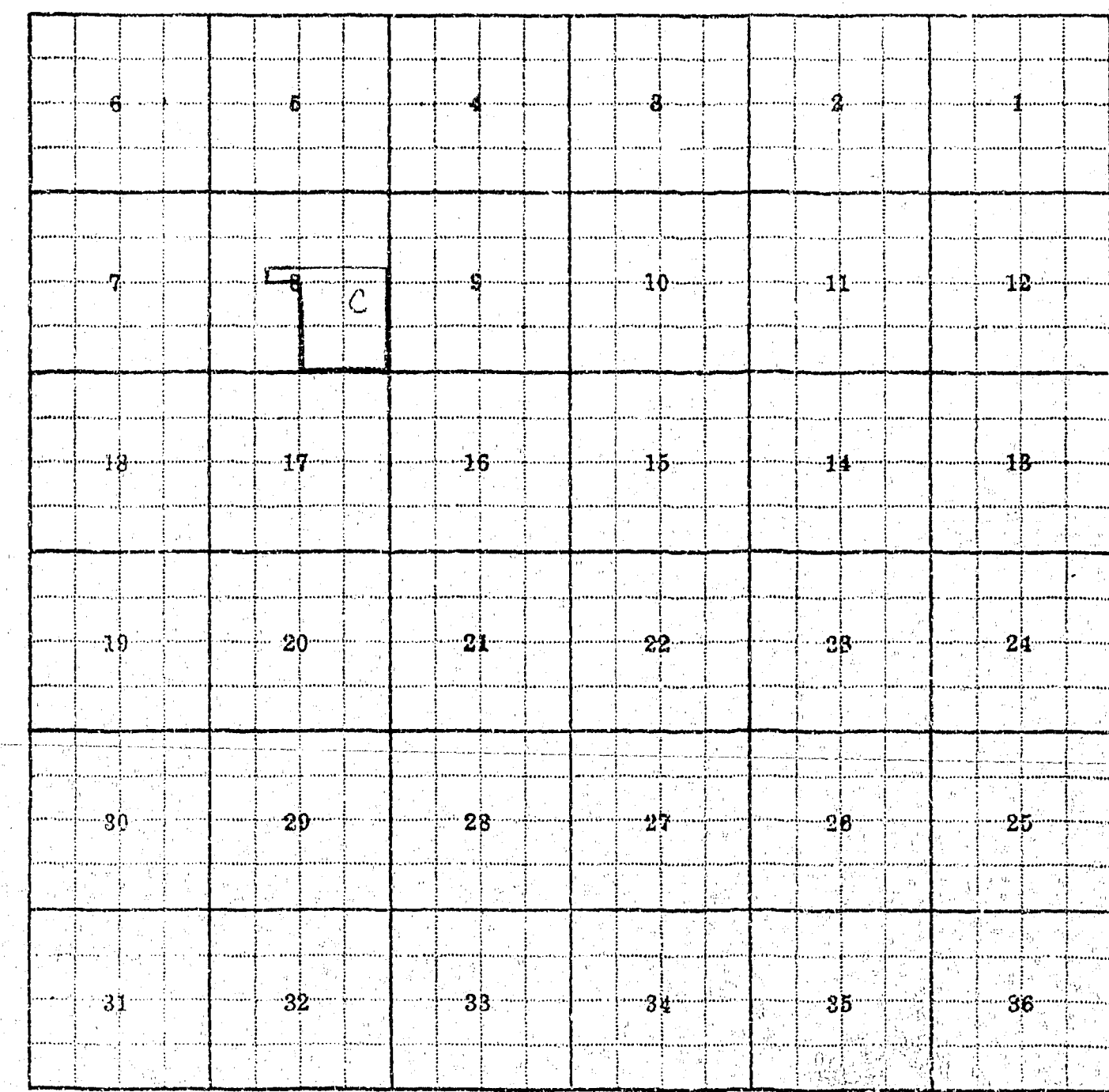

Land Ownership 8-C

F-1-A-5M—1-62—7448

County Gallatin

Farm Checked: Date August 7, 1952

By R.J. Peter

STATE OF MONTANA
STATE ENGINEERS OFFICE
Water Resources Survey

T 1N R 4E Plat No. 29

Photo No. M-21, M-22

Legal Land Owner Clara Sager Address Manhattan

Operator Same Address

Water is delivered by:— x1. Private System; 2. Ditch Company; 3. State Project; 4. Federal Project; 5. Irrigation District

App. No. Decree No.	NAME OF APPROPRIATOR TO WHOM DECREED	NAME OF STREAM	Date App. Date Priority	Miner's Inches	In Use	NAME OF DITCH (Water Delivered By)	No.	R/F	Present Irr. Acres	Irrigable Acres
D- 568	George M. Lewis	Spring Creek(W.Gall.)	6- 1-89	40	Yes	Wright Ditch	1	R	111	0
D- 455	George M. Lewis	West Gallatin River	6- 1-89	20	Yes					

NOTE: R—Denotes Regular Irrigation. F—Flood Irrigation.

Adequate Supply: Yes X No Explain

Remarks

Uses sprinkler. New wood headgate put in last year. F.J. Gaffney (from whom bought) claims 100" more river water.

River Basin Missouri

Also in: Plat No. Twp. Rge. | Plat No. Twp. Rge. | Plat No. Twp. Rge.
Plat No. Twp. Rge. | Plat No. Twp. Rge. | Plat No. Twp. Rge.

Information From:
Mr. Sager

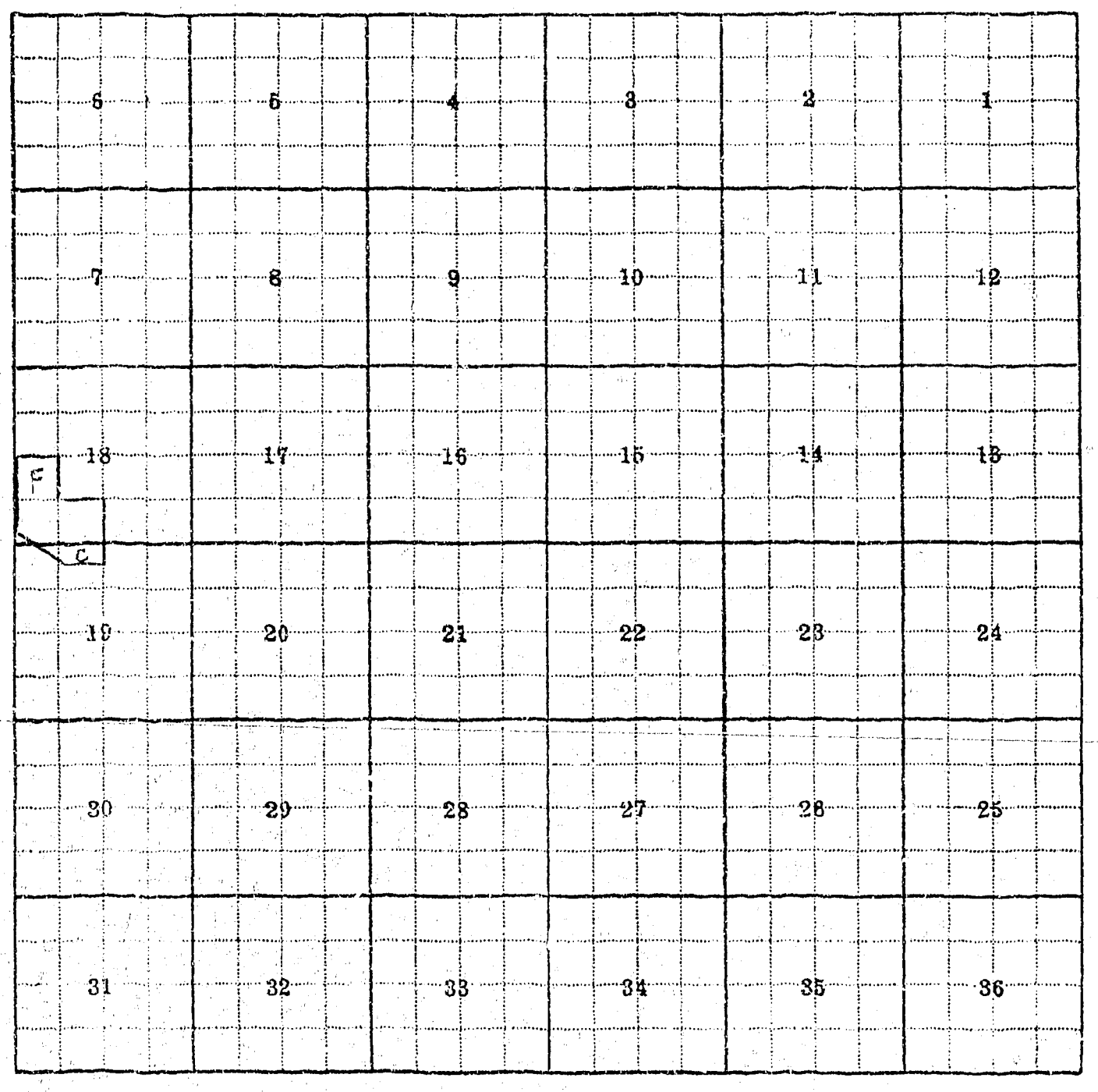

Land Ownership 18-F, 19-C

F-1-A -5M-1-62-7448

County Gallatin

Farm Checked: Date July 23, 1952

By Peter & Nichols

STATE OF MONTANA
STATE ENGINEERS OFFICE
Water Resources Survey

T 1N R 4E Plat No. 29

Photo No. M-21

Legal Land Owner Enoch Sales Address Belgrade

Operator Same Address

Water is delivered by:— X1. Private System; 2 Ditch Company; 3. State Project; 4. Federal Project; 5. Irrigation District

App. No. Decree No.	NAME OF APPROPRIATOR TO WHOM DECREED	NAME OF STREAM	Date App. Date Priority	Miner's Inches	In Use	NAME OF DITCH (Water Delivered By)	No.	R/F	Present Irr. Acres	Irrigable Acres
D- 830	Lillian Street	West Gallatin River	3-18-24	75	Yes	Lower Creamery Ditch	1	R	50	0

NOTE: R—Denotes Regular irrigation. F—Flood Irrigation.

Adequate Supply: Yes X No Explain Only irrigates in spring

Remarks

Claims 150 inches from Creamery Ditch

River Basin Missouri

Also in: Plat No. 29 Twp. 1N Rge. 5E	Plat No. Twp. Rge.	Plat No. Twp. Rge.
Plat No. Twp. Rge.	Plat No. Twp. Rge.	Plat No. Twp. Rge.

Information From:

Enoch Sales

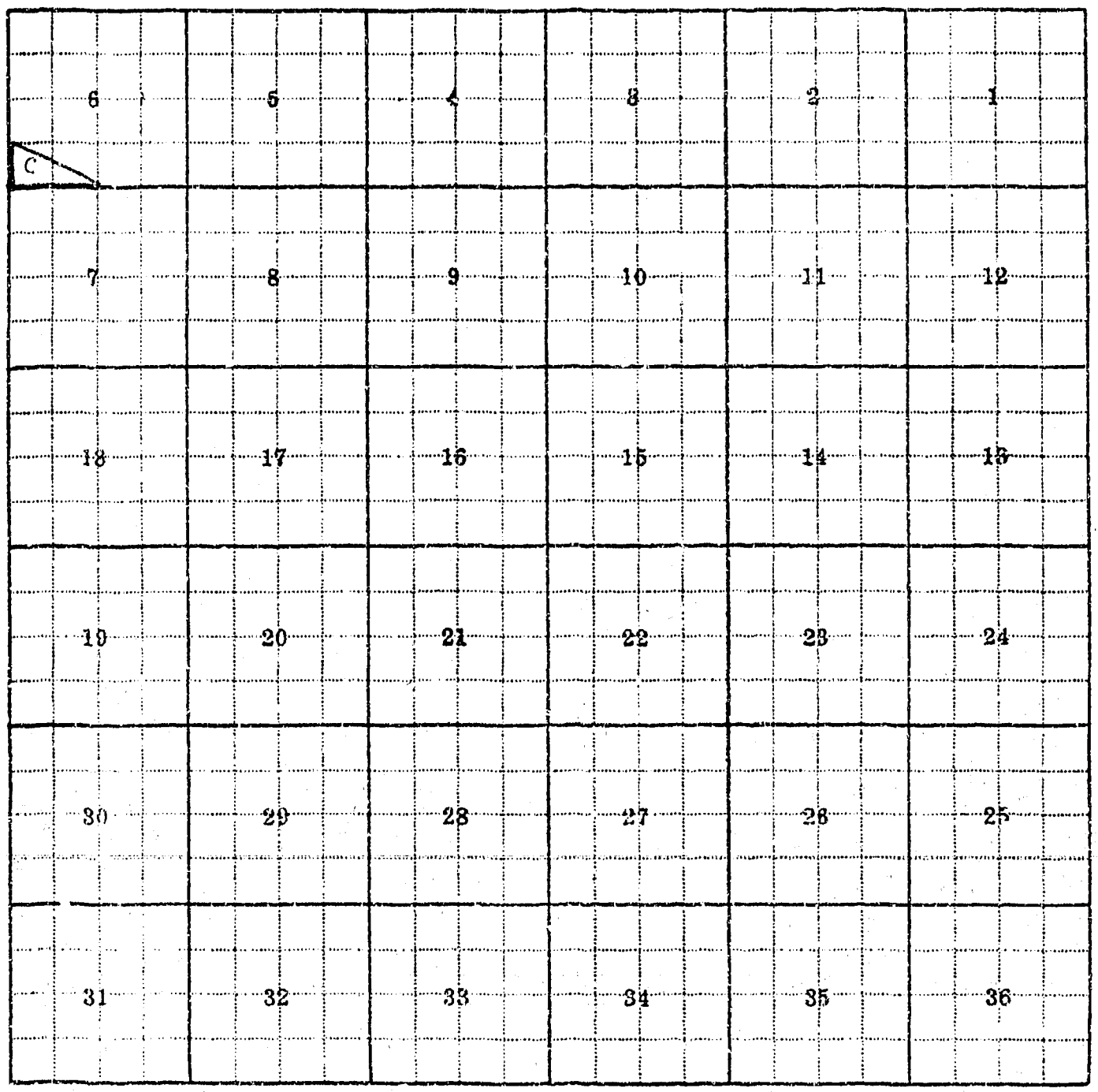

Land Ownership 6-C

F-1-A--5M—1-62—7448

County Gallatin

Farm Checked: Date August 28, 1952

By R.J. Peter

STATE OF MONTANA
STATE ENGINEERS OFFICE
Water Resources Survey

T. 1N R. 4E Plat No. 29

Photo No. M-22

Legal Land Owner Walter Sales Address Manhattan

Operator Same Address

Water is delivered by: — ×1. Private System; 2. Ditch Company; 3. State Project; 4. Federal Project; 5. Irrigation District

App. No. Decree No.	NAME OF APPROPRIATOR TO WHOM DECREED	NAME OF STREAM	Date App. Date Priority	Miner's Inches	In Use	NAME OF DITCH (Water [illegible]red By)	No.	R/F	Present Irr. Acres	Irrigable Acres
D- 598	Walter H. Sales	West Gallatin River	6-15-70	40	Yes	Sales-Is[illegible]d	1	R	12	0

NOTE: R—Denotes Regular Irrigation. F—Flood Irrigation.

Adequate Supply: Yes × No Explain

Remarks

Ditch partly slough channel

River Basin Missouri

Also in: Plat No. 36 Twp. 1S Rge. 3E	Plat No. Twp. Rge.	Plat No. Twp. Rge.
Plat No. 37 Twp. 1S Rge. 4E	Plat No. Twp. Rge.	Plat No. Twp. Rge.

Information From:

Walter Sales

6	5	4	3	2	1
7	8	9	10	11	12
18	17	16	15	14	13
19	20	21	22	23	24
30	29	28	27	26	25
31	32 D	33	34	35	36

Land Ownership 32-D

F-1-A—5M—1-62—7448

County Gallatin

Farm Checked: Date July 8, 1952

By R.J. Peter

STATE OF MONTANA
STATE ENGINEERS OFFICE
Water Resources Survey

T. 1N R. 4E Plat No. 29

Photo No. N-20

Legal Land Owner C. J. Sanders Address Belgrade

Operator Same Address

Water is delivered by:— 1. Private System; x 2. Ditch Company; 3 State Project; 4. Federal Project; 5. Irrigation District

App. No. Decree No.	NAME OF APPROPRIATOR TO WHOM DECREED	NAME OF STREAM	Date App. Date Priority	Miner's Inches	In Use	NAME OF DITCH (Water Delivered By)	No.	R/F	Present Irr. Acres	Irrigable Acres
SEE										
DITCH										
COMPANY										
RIGHTS	Mammoth Canal	West Gallatin River		5 shs	Yes	Mammoth Ditch	2	R	174	0

NOTE: R—Denotes Regular Irrigation. F—Flood Irrigation.

Adequate Supply: Yes X No Explain Has early right on river

Remarks

Has 5 shares in ditch. 55 inches to share, plus flood water. Knows nothing of Pioneer Ditch. (May be old name for Mammoth Ditch)

River Basin Missouri

Also in: Plat No. Twp. Rge.	Plat No. Twp. Rge.	Plat No. Twp. Rge.
Plat No. Twp. Rge.	Plat No. Twp. Rge.	Plat No. Twp. Rge.

Information From:

Mr. Sanders

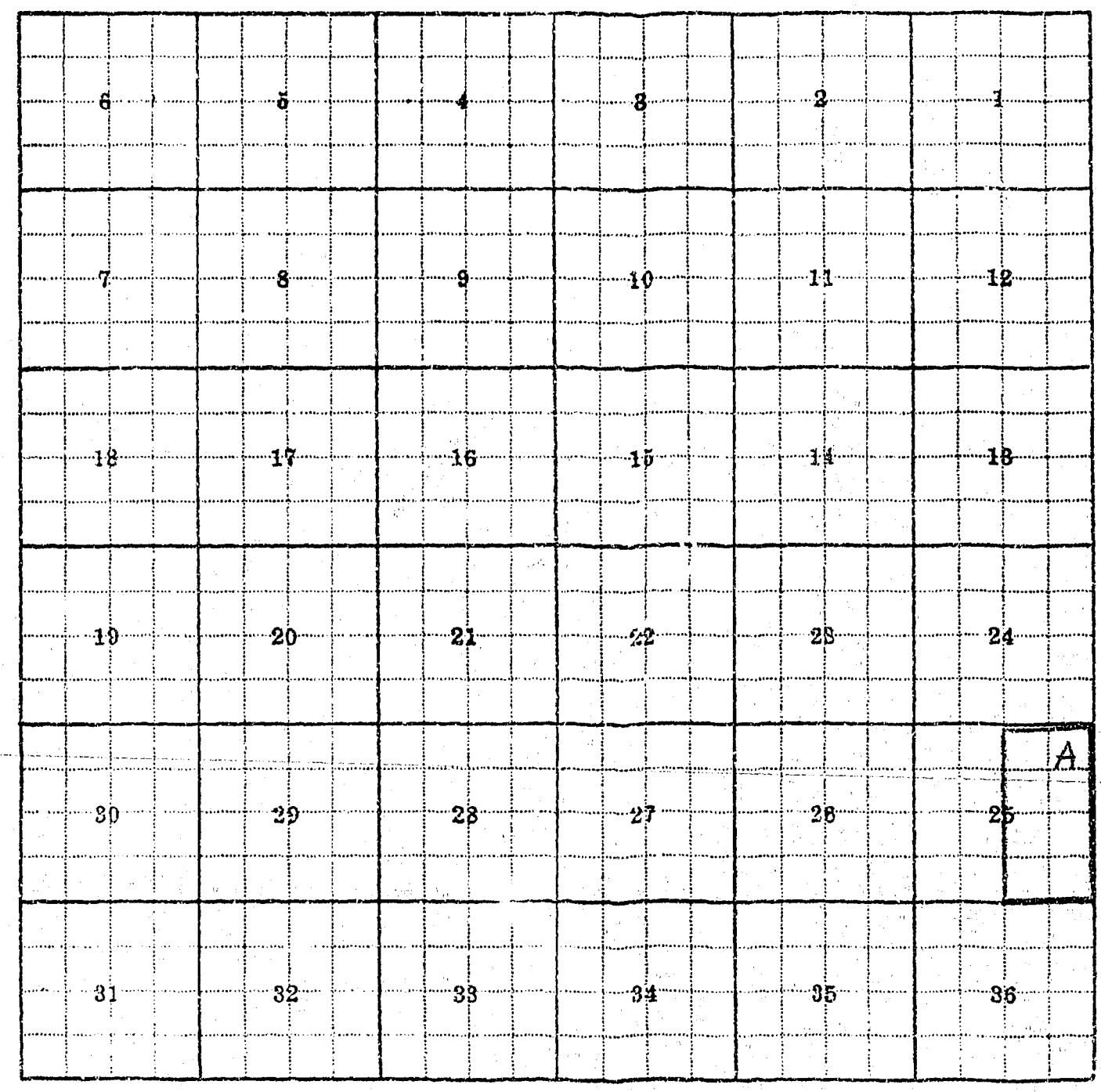

Land Ownership 25-A

F-1-A--5M—1-62--7448

County Gallatin

Farm Checked: Date July 29, 1952

By R.J Peter

STATE OF MONTANA
STATE ENGINEERS OFFICE
Water Resources Survey

T. 1N R4E Plat No. 29

Photo No. M-21

Legal Land Owner Albert Schneiter Address Belgrade

Operator Same Address

Water is delivered by:—x 1. Private System; 2. Ditch Company; 3. State Project; 4. Federal Project; 5. Irrigation District

App. No. Decree No.	NAME OF APPROPRIATOR TO WHOM DECREED	NAME OF STREAM	Date App. Date Priority	Miner's Inches	In Use	NAME OF DITCH (Water Delivered By)	No.	R/F	Present Irr. Acres	Irrigable Acres
D- 627	A. D. Weaver	West Gallatin River	6-15-66	467	Yes	Creamery Ditch	1	R	99	0
	Mr. Schneiter has 50 inches this right									

NOTE: R—Denotes Regular Irrigation. F—Flood Irrigation.

Adequate Supply: Yes X No Explain

Remarks

Is getting water from Ellingson Ditch and Ridgely Creek. Has 50 inches of A.D. Weaver right from Stone-Weaver Ditch, now coming thru Creamery Ditch. Has 160" from 1905 right of Gallatin Ranch Company from a drain ditch.

River Basin Missouri

Information From:

Also in: Plat No. Twp. Rge.	Plat No. Twp. Rge.	Plat No. Twp. Rge.
Plat No. Twp. Rge.	Plat No. Twp. Rge.	Plat No. Twp. Rge.

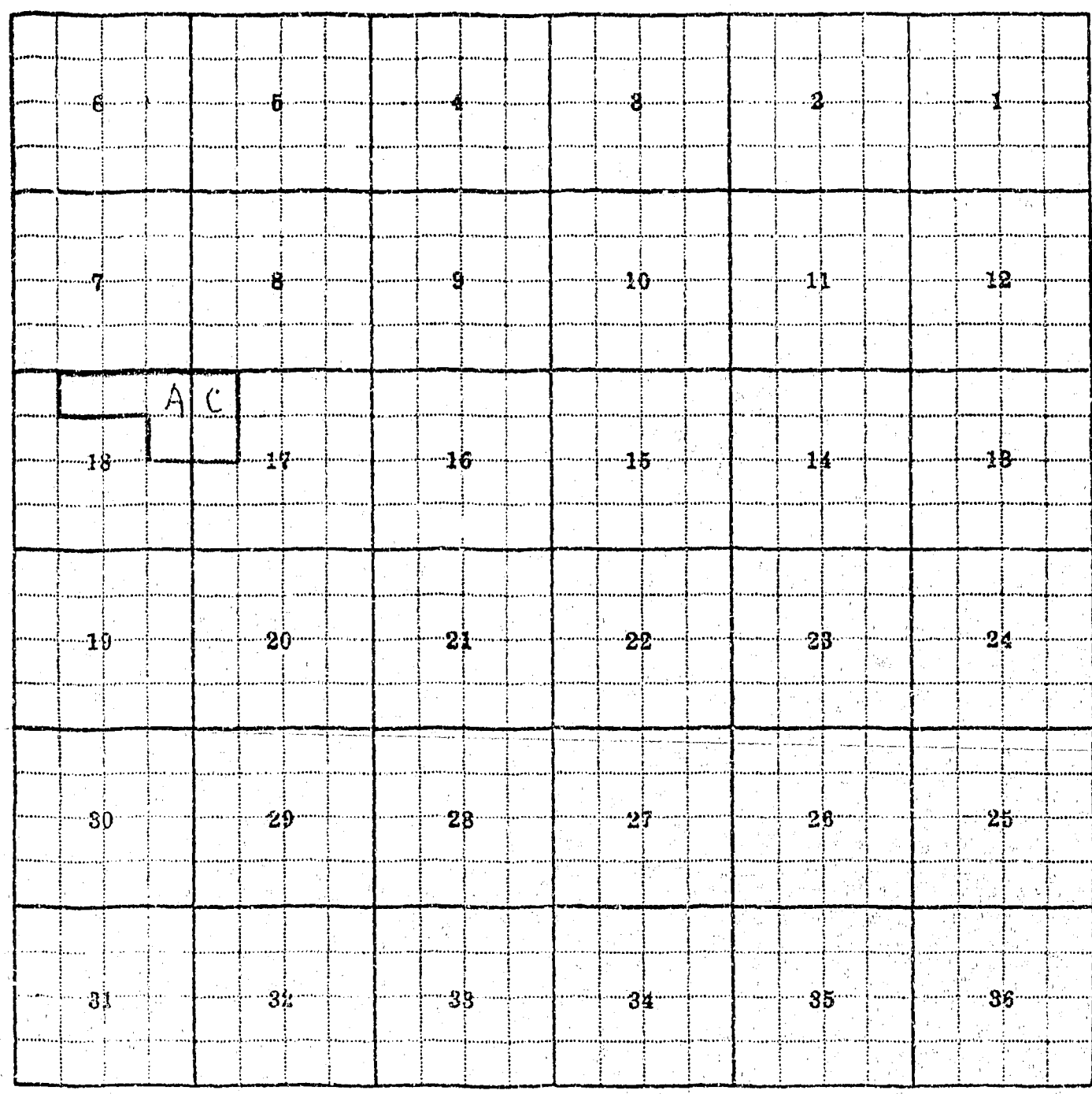

Land Ownership 17-C, 18-A

F-1-A—5M—1-62—7448

County Gallatin

Farm Checked: Date July 30, 1952

By R.J. Peter

STATE OF MONTANA
STATE ENGINEERS OFFICE
Water Resources Survey

T. 1N R.4E Plat No. 29

Photo No. ~~XX~~ M-21

Legal Land Owner Walter Schneiter Address

Operator Address

Water is delivered by: X 1. Private System; 2. Ditch Company; 3. State Project; 4. Federal Project; 5. Irrigation District

App. No. Decree No.	NAME OF APPROPRIATOR TO WHOM DECREED	NAME OF STREAM	Date App. Date Priority	Miner's Inches	In Use	NAME OF DITCH (Water Delivered By)	No.	R/F	Present Irr. Acres	Irrigable Acres
A- 515	V. A. Cockrill	Knox Creek	10-10-81	40	Yes	Cockrill Ditch	1	R	56	0

NOTE: R—Denotes Regular Irrigation. F—Flood Irrigation.

Adequate Supply: Yes x No Explain Most

Remarks

Claims 40 inches (10-10-81) from Ridgley Creek. Has 40" from Knox Creek (10-10-81). 50 inches from West Gallatin (5-5-06). Possibility of Knox Creek water being of any consequence; others probably taken up by other decrees. Gallatin Ranch Right may cover this place, but not in use.

River Basin Missouri

Also in: Plat No.	Twp.	Rge.	Plat No.	Twp.	Rge.	Plat No.	Twp.	Rge.
Plat No.	Twp.	Rge.	Plat No.	Twp.	Rge.	Plat No.	Twp.	Rge.

Information From:

Walter Schneiter

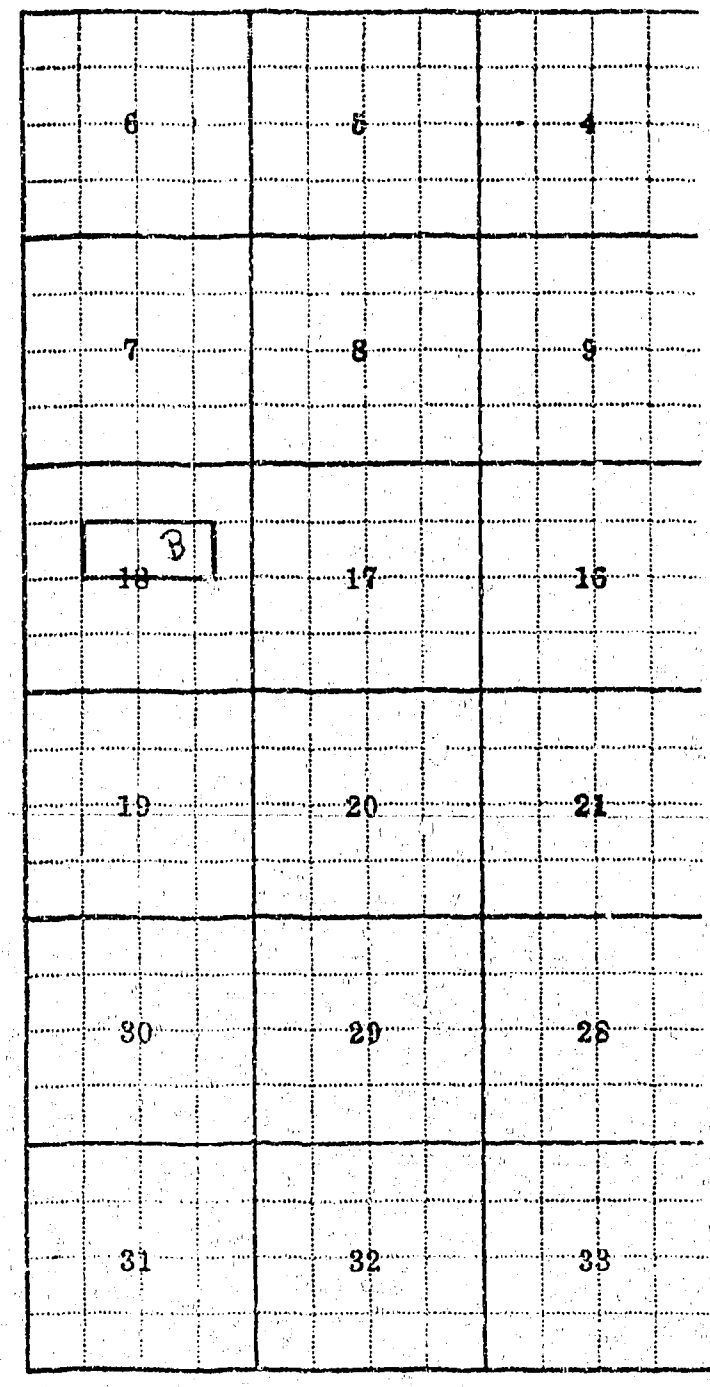

Land Ownership 18-B

T 1N - 2W

V.A. Cockrill (10-10-81)
WR
Knox, Ridgley, Bull Run Cr.
arising in swamp between East & West Gallatin

V.A. Cockrill to B.M. Dawes (1-31-98) 21-583
NW¼NW¼ Sec. 29
WR & appurtenances

(Map Gallatin Ranch Co.-40-363)
Marthena Cockrill to Gallatin Ranch Co. (5-7-04)
SW¼ Sec. 8; N½SW¼, W½SE¼ Sec. 17; 32-163
E½, E½NW¼, NE¼SW¼ Sec. 18; E½ Sec. 19
together with all WR & appurtenances

Gallatin Ranch Co. to T.J. Fitzsimons (11-19-06) 36-599
SW¼NW¼ Sec. 17; SE¼NW¼, S½NE¼ Sec. 18
80" Ridgley Creek - 40" Knox Creek

Gallatin Ranch Co. to T.J. Fitzsimons (5-6-09) 40-342
Right to use 120" waters - West Gallatin
app. on 5-5-06 by Gallatin Ranch Co. for
irrigation of SW¼NW¼ Sec. 17; SE¼NW¼, S½NE¼ Sec. 18

T.J. Fitzsimons to G.W. Ellington (1-15-18) 57-257
SW¼NW¼ Sec. 17; S½NE¼, SE¼NW¼ Sec. 18
obligators agree to convey & transfer
120" of water of West Gallatin - App 5-5-06
by Gallatin Ranch Co.

G.W. Ellington to T.J. Fitzsimons (11-10-19) 61-15
Deed is release of bond executed by
Fitzsimons to Ellington 1-15-18

Margaret Fitzsimons to Albert Schneiter (11-26-30) 78-412
SW¼NE¼ Sec. 18
Together with 50" water of West Gallatin
app. by Gallatin Ranch Co. (5-5-06)

Albert Schneiter to Walter Schneiter (7-1-46) 94-33
SW¼NE¼, SE¼NW¼, W½W½SE¼NE¼, W½E½W½SE¼NE¼ Sec. 18
with all water & WR ditches & rights especially
50" West Gall. - app. 5-5-06
40" Ridgley Cr.- app. 10-10-81
40" Knox Creek - app. 10-10-81

F-1-A—5M—1-62—7448

County Gallatin

Farm Checked: Date Aug. 7, 1952

By R. J. Peter

STATE OF MONTANA
STATE ENGINEERS OFFICE
Water Resources Survey

T. 1N R. 4E Plat No. 29

Photo No. M-21

Legal Land Owner Jake Sinnema Address Belgrade

Operator Same Address

Water is delivered by:— x1. Private System; 2. Ditch Company; 3. State Project; 4. Federal Project; 5. Irrigation District

App. No. Decree No.	NAME OF APPROPRIATOR TO WHOM DECREED	NAME OF STREAM	Date App. Date Priority	Miner's Inches	In Use	NAME OF DITCH (Water Delivered By)	No.	R/F	Present Irr. Acres	Irrigable Acres
D- 672	Samuel Chestnut	Ridgley Creek	5- 1-65	113	Yes	Sinnema Ditch	1	R	137	0
D- 672	Samuel Chestnut & Geo. Smith	Ridgley Creek	6- 1-10	38	Yes					

NOTE: R—Denotes Regular Irrigation. F—Flood Irrigation.

Adequate Supply: Yes X No Explain

Remarks

One ditch plowed under at present.

River Basin Missouri

Also in: Plat No. Twp. Rge. | Plat No. Twp. Rge. | Plat No. Twp. Rge.
Plat No. Twp. Rge. | Plat No. Twp. Rge. | Plat No. Twp. Rge.

Information From:
Mr. Sinnema

6	5	4	3	2	1
7 D	8	9	10	11	12
D 18	17	16	15	14	13
19	20	21	22	23	24
30	29	28	27	26	25
31	32	33	34	35	36

Land Ownership 7-D, 18-D

F-1-A—5M—1-62—7498

County Gallatin

Farm Checked: Date Aug. 13, 1952

By R.J. Loter

STATE OF MONTANA
STATE ENGINEERS OFFICE
Water Resources Survey

T. 1N R. 4E Plat No. 29

Photo No. M-22

Legal Land Owner Gyda Sheppard Address

Operator H.H. Cain (buying) Address Manhattan

Water is delivered by:— xl. Private System; 2. Ditch Company; 3. State Project; 4. Federal Project; 5. Irrigation District

App. No. Decree No.	NAME OF APPROPRIATOR TO WHOM DECREED	NAME OF STREAM	Date App. Date Priority	Miner's Inches	In Use	NAME OF DITCH (Water Delivered By)	No.	R/F	Present Irr. Acres	Irrigable Acres
D-[illegible]2	F.H. Duffin	West Gallatin	4-15-66	120	Yes	Heeb-Duffin Ditch	1		81	5[illegible]

NOTE: R—Denotes Regular Irrigation. F—Flood Irrigation.

Adequate Supply: Yes No X Explain River dropps too low for adequate water to come thru ditch.

Remarks

River Basin Missouri

Also in: Plat No.	Twp.	Rge.	Plat No.	Twp.	Rge.	Plat No.	Twp.	Rge.
Plat No.	Twp.	Rge.	Plat No.	Twp.	Rge.	Plat No.	Twp.	Rge.

Information From:

Mrs. Cain

6	5	4	3	2	1
7	8	9	10	11	12
18	17	16	15	14	13
19	20	21	22	23	24
30	29	28	27	26	25
31 E	32	33	34	35	36

Land Ownership 31-E

F-1-A--5M--1-62--7448

County Gallatin

Farm Checked: Date July 22, 1952

By Peter A Nichols

STATE OF MONTANA
STATE ENGINEERS OFFICE
Water Resources Survey

T 1N R 4E Plat No. 29

Photo No. M-21, M-22

Legal Land Owner H. F. Smith & (Scollard opp) Address Manhattan

Operator Same Address

Water is delivered by:— x1. Private System; 2. Ditch Company; 3. State Project; 4. Federal Project; 5. Irrigation District

App. No. Decree No.	NAME OF APPROPRIATOR TO WHOM DECREED	NAME OF STREAM	Date App. Date Priority	Miner's Inches	In Use	NAME OF DITCH (Water Delivered By)	No.	R/F	Present Irr. Acres	Irrigable Acres
A-1242	W.C. Burrell, M.L. Kingery	Seepage & Drainage	7-19-19	40	No					
A-1295	Chas S. Smith	Drainage Ditch ~~XXXXXX~~	7-14-16	200	Yes	Smith Ditch	1	R	163	10
A-1295A	H.P. Smith	Brown-Essex Drain Ditch	10-20-45	500	Yes	Smith Ditch	1	R	39	134
D- 498	Frank Collins	West Gallatin River	7- 1-82	117	Yes	Upper Creamery Ditch	1	R	24	0
D- 592	Robert Porter	West Gallatin River	7- 1-82	44	Yes	Upper Creamery Ditch	1	R		
D- 671	C.S. Smith	Bull Run Creek	6- 1-84	25	Yes	Smith Ditch	1	R	69	0

NOTE: R—Denotes Regular Irrigation. F—Flood Irrigation.

Adequate Supply: Yes x No Explain

Remarks

Thinking of putting in sprinkler. The Gallatin Ranch Company rights App. 1112-1253 are for some of this land not in use any more.

River Basin Missouri

Also in: Plat No. Twp. Rge. | Plat No. Twp. Rge. | Plat No. Twp. Rge.
Plat No. Twp. Rge. | Plat No. Twp. Rge. | Plat No. Twp. Rge.

Information From:
H.F. Smith

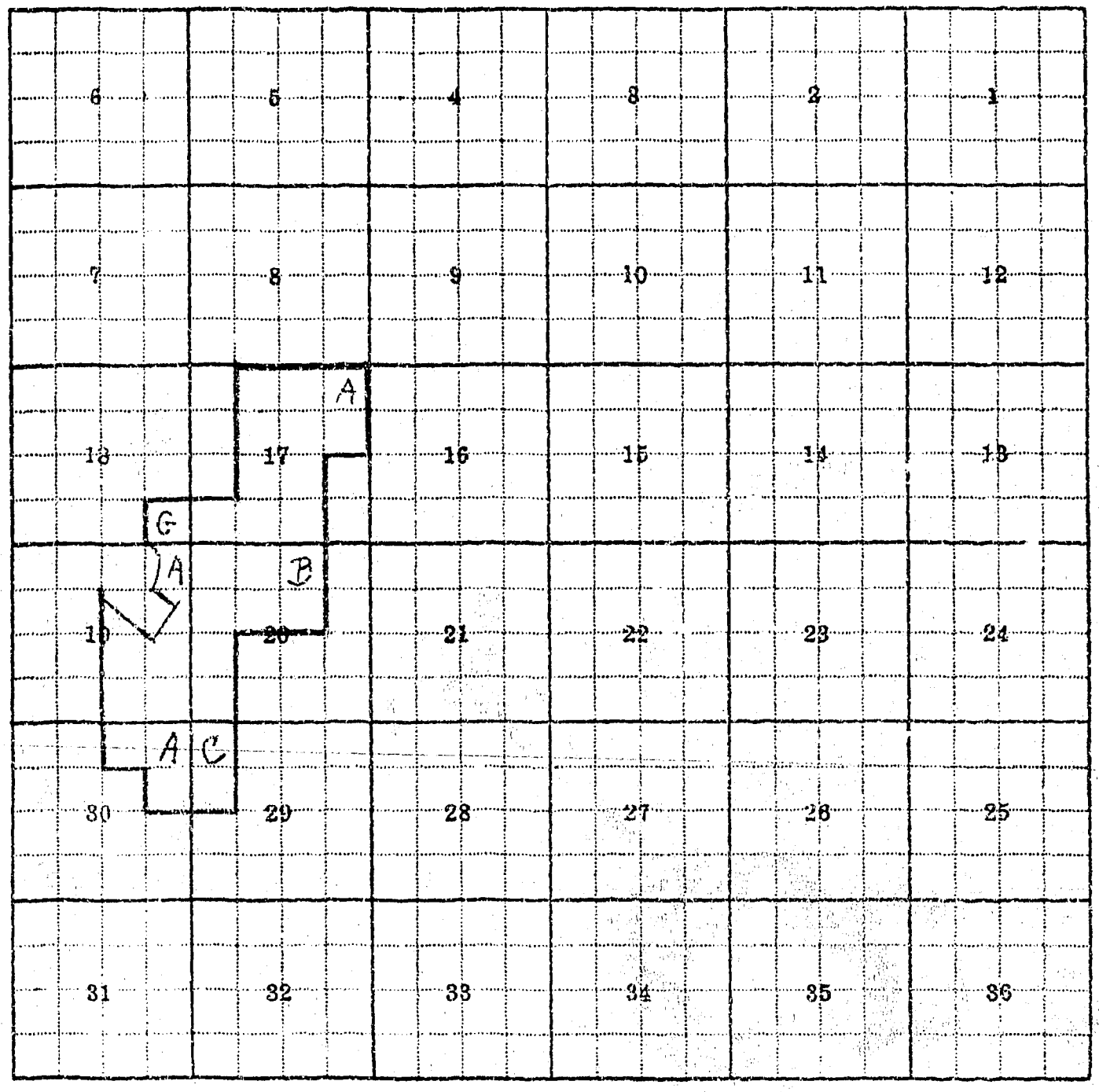

Land Ownership 17-A, 18-G, 19-A, 20-B, 29-C, 30-A

F-1-A—5M—1-62—7448

County Gallatin

Farm Checked: Date June 26, 1952

By R.J. Peter

STATE OF MONTANA
STATE ENGINEERS OFFICE
Water Resources Survey

T. 1N R. 4E Plat No. 29

Photo No. N-19

Legal Land Owner Reid Smith Address Belgrade, Rt. 1

Operator Same Address

Water is delivered by:— 1. Private System; x 2. Ditch Company; 3. State Project; 4. Federal Project; 5. Irrigation District

App. No. Decree No.	NAME OF APPROPRIATOR TO WHOM DECREED	NAME OF STREAM	Date App. Date Priority	Miner's Inches	In Use	NAME OF DITCH (Water Delivered By)	No.	R/F	Present Irr. Acres	Irrigable Acres
SEE										
DITCH										
COMPANY										
RIGHTS	Dry Creek Canal	East Gallatin River		60	Yes	Dry Creek Canal	2	R	94	0

NOTE: R—Denotes Regular Irrigation F—Flood Irrigation.

Adequate Supply: Yes x No Explain

Remarks

60 inch right in canal

River Basin Missouri

Also in: Plat No. Twp. Rge. | Plat No. Twp. Rge. | Plat No. Twp. Rge.
Plat No. Twp. Rge. | Plat No. Twp. Rge. | Plat No. Twp. Rge.

Information From:

Reid Smith

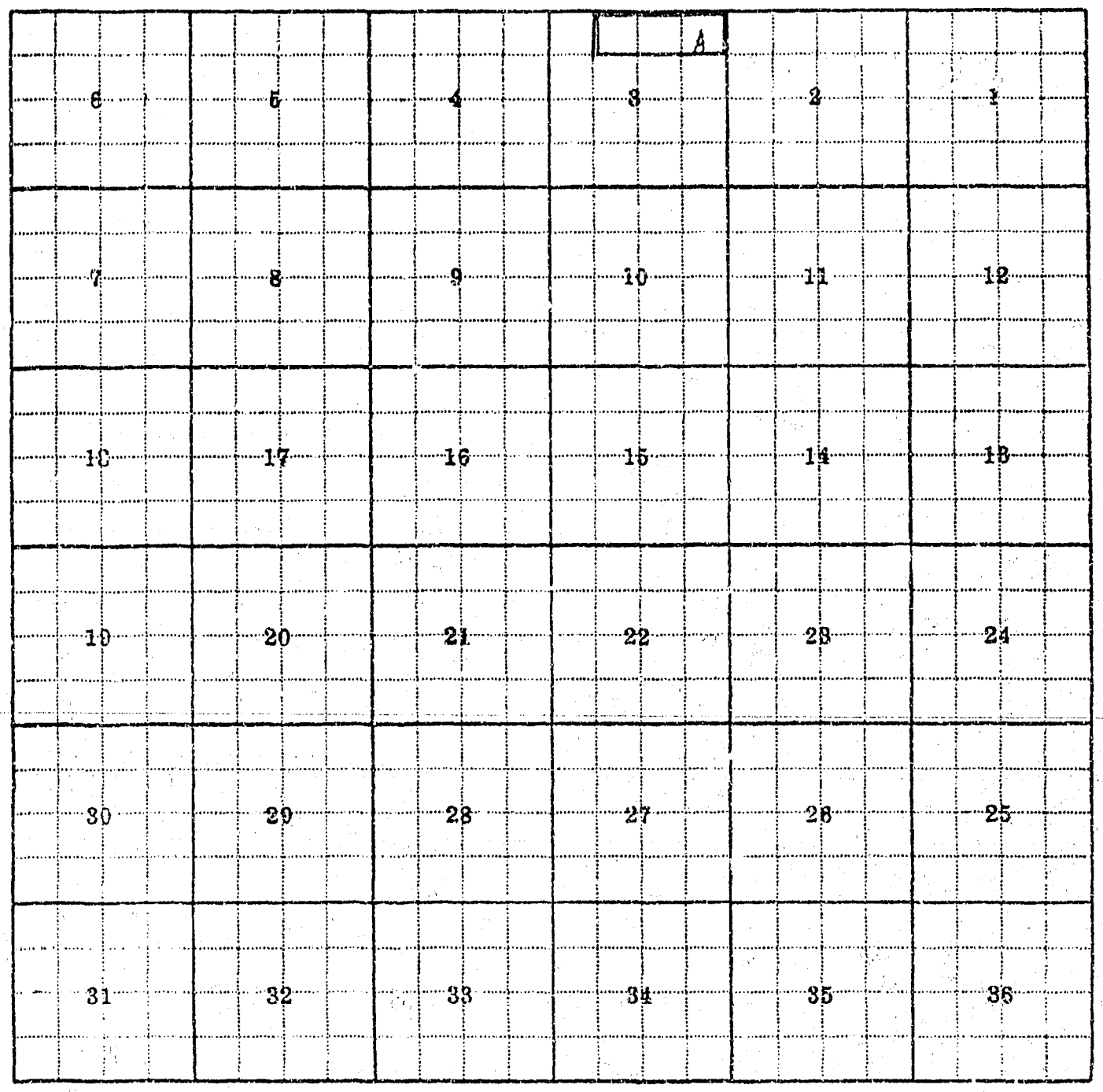

Land Ownership 3-A

F-1-A--5M--1-62--7448

County Gallatin

Farm Checked: Date June 25, 1952

By R.J. Peter

STATE OF MONTANA
STATE ENGINEERS OFFICE
Water Resources Survey

T 1N R 4E Plat No. 29

Photo No. N-19

Legal Land Owner Ralph Stucky Address Belgrade, Rt. 1

Operator Same Address

Water is delivered by:— 1. Private System; x 2. Ditch Company; 3. State Project; 4. Federal Project; 5. Irrigation District

App. No. Decree No.	NAME OF APPROPRIATOR TO WHOM DECREED	NAME OF STREAM	Date App. Date Priority	Miner's Inches	In Use	NAME OF DITCH (Water Delivered By)	No.	R/F	Present Irr. Acres	Irrigable Acres
SEE										
CANAL										
COMPANY										
RIGHTS	Dry Creek Canal	East Gallatin River		80	Yes	Dry Creek Canal	2	R	122	0

NOTE: R—Denotes Regular Irrigation. F—Flood Irrigation.

Adequate Supply: Yes x No Explain

Remarks

Re-plows head ditches every year. Has 80 inches right in ditch.

River Basin Missouri

Also in: Plat No. Twp. Rge.	Plat No. Twp. Rge.	Plat No. Twp. Rge.
Plat No. Twp. Rge.	Plat No. Twp. Rge.	Plat No. Twp. Rge.

Information From:
Ralph Stucky



Land Ownership 3-B

F-1-A--5M—1-62--7448

County Gallatin

Farm Checked: Date July 18, 1952

By Peter A. Nichols

STATE OF MONTANA
STATE ENGINEERS OFFICE
Water Resources Survey

T. 1N R. 4E Plat No. 29

Photo No. N-20

Legal Land Owner Mary Sweeney Address Belgrade

Operator Same Address

Water is delivered by:— 1. Private System, x 2. Ditch Company; 3. State Project; 4. Federal Project; 5. Irrigation District

App. No. Decree No.	NAME OF APPROPRIATOR TO WHOM DECREED	NAME OF STREAM	Date App. Date Priority	Miner's Inches	In Use	NAME OF DITCH (Water Delivered By)	No.	R/F	Present Irr. Acres	Irrigable Acres
D- 579	F.R. Merkel	West Gallatin River	5-15-88	240	Yes	J.B. Weaver Ditch	2	R	228	0

NOTE: R—Denotes Regular Irrigation. F—Flood Irrigation.

Adequate Supply: Yes No x Explain Not enough water coming thru ditch

Remarks

Has had sprinkler - now uses flood. Usually has all the water wanted.

River Basin Missouri

Also in: Plat No.	Twp.	Rge.	Plat No.	Twp.	Rge.	Plat No.	Twp.	Rge.
Plat No.	Twp.	Rge.	Plat No.	Twp.	Rge.	Plat No.	Twp.	Rge.

Information From:

Mrs. Sweeney

NOTE.
OWNERSHIP SHOWN IN
YELLOW TRANSFERRED
BY WARRANTY DEED
DATED 2-16-70
FILM RC PAGE 902 & 903
FROM: ROY & ETHEL
GOLDENSTEIN, HUSBAND
& WIFE OF BELLEVUE
TO:- ALVIN L & GERALD R.
GOLDENSTEIN OF BELLEVUE
SEE FIELD FORM FOR

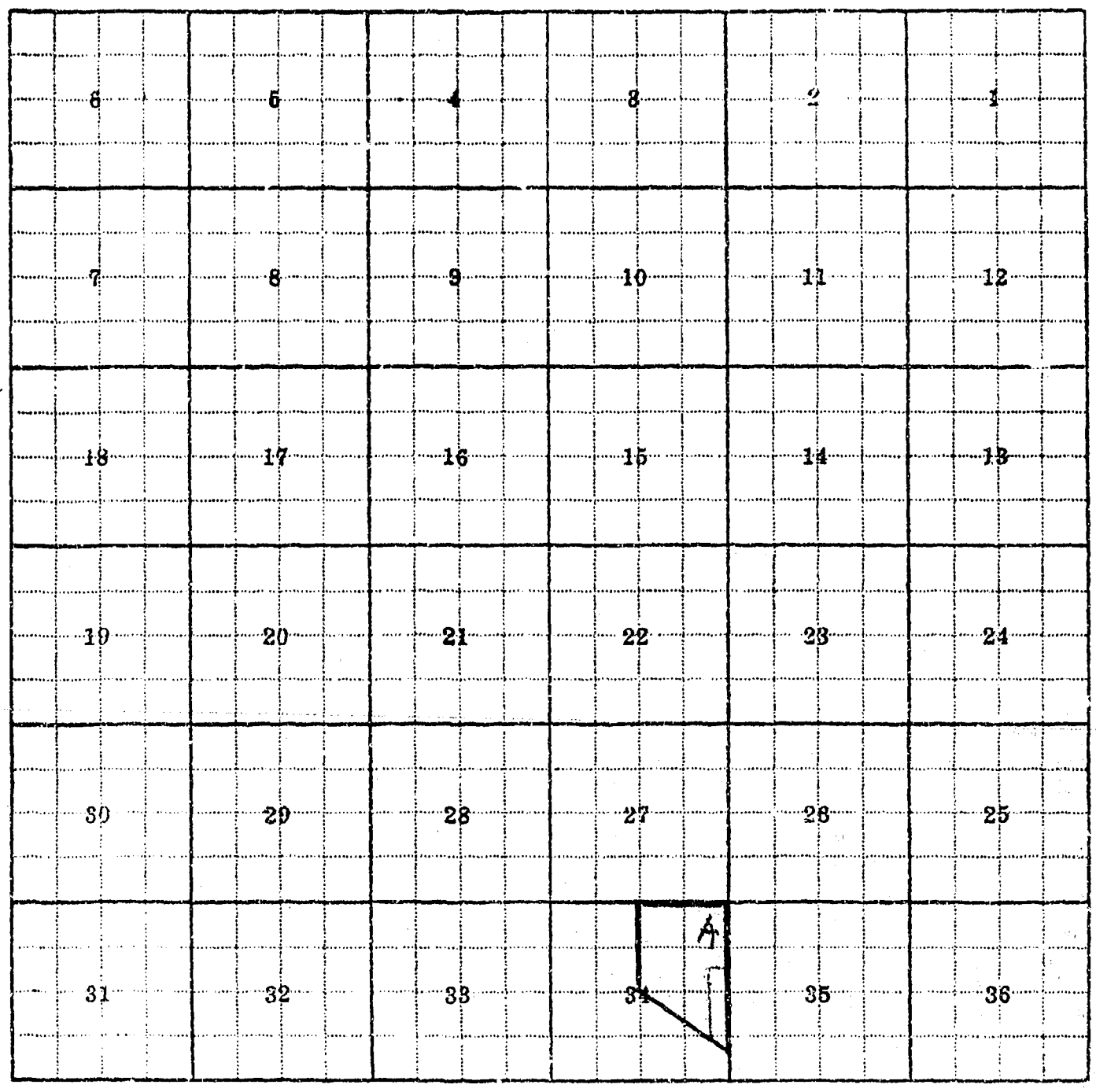

Land Ownership 34-A

F-1-A

County GALLATIN

T. 1N R. 4E Plat No. 29

Farm Checked: Date

MONTANA WATER RESOURCES BOARD

Water Resources Survey

Photo No.

By

Legal Land Owner ALVIN J. & GERALD R. GOLDENSTEIN Address BOZEMAN, MONTANA

Operator Address

Water is delivered by:— 1. Private System; (2.) Ditch Company; 3. State Project; 4. Federal Project; 5. Irrigation District

App. No. Decree No.	NAME OF APPROPRIATOR TO WHOM DECREED	NAME OF STREAM	Date App. Date Priority	Miner's Inches	In Use	NAME OF DITCH (Water Delivered By)	No.	R/F	Present Irr. Acres	Irrigable Acres
D-579	F.R. MERKLE	WEST GALLATIN RIVER	5-15-88	240	YES	LAKE-WEAVER DITCH	1	R		

NOTE: R—Denotes Regular Irrigation. F—Flood Irrigation.

Adequate Supply: Yes No Explain

Remarks

WARRANTY DEED - DATED FEB 16, 1970; FILM & PAGES 902 & 903; GALLATIN COUNTY, MONTANA

FROM: J. H. & ETTA E. GOLDENSTEIN (HUSBAND & WIFE) OF BOZEMAN, MONTANA

TO: ALVIN J. & GERALD R. GOLDENSTEIN OF BOZEMAN, MONTANA

River Basin

Also in: Plat No.	Twp.	Rge	Plat No.	Twp.	Rge	Plat No.	Twp.	Rge
Plat No.	Twp.	Rge	Plat No.	Twp.	Rge	Plat No.	Twp.	Rge

Information From:

6	5	4	3	2	1
7	8	9	10	11	12
18	17	16	15	14	13
19	20	21	22	23	24
30	29	28	27	26	25
31	32	33	34	35	36

Land Ownership

F-1-A—5M—1-62—7448

County Gallatin

Farm Checked: Date July 1, 1952

By R.J. Peter

STATE OF MONTANA
STATE ENGINEERS OFFICE
Water Resources Survey

T 1N R 4E Plat No. 25

Photo No. N-19

Legal Land Owner Mary Tribble Address East Gallatin Sanitarium

Operator Rex Duncan Address Belgrade

Water is delivered by:— 1. Private System; x 2. Ditch Company; 3. State Project; 4. Federal Project, 5. Irrigation District

App. No. Decree No.	NAME OF APPROPRIATOR TO WHOM DECREED	NAME OF STREAM	Date App. Date Priority	Miner's Inches	In Use	NAME OF DITCH (Water Delivered By)	No.	R/F	Present Irr. Acres	Irrigable Acres
SEE DITCH COMPANY RIGHTS	Dry Creek Canal	East Gallatin River		50	Yes	Dry Creek Canal	2	R	21	0

NOTE: R—Denotes Regular Irrigation. F- lood Irrigation.

Adequate Supply: Yes x No Explain

Remarks

Cowan right con thru Canal. 50 inches from Canal

River Basin Missouri

Also in: Plat No.	Twp.	Rge.	Plat No.	Twp.	Rge.	Plat No.	Twp.	Rge.
Plat No.	Twp.	Rge.	Plat No.	Twp.	Rge.	Plat No.	Twp.	Rge.

Information From:

Rex Duncan

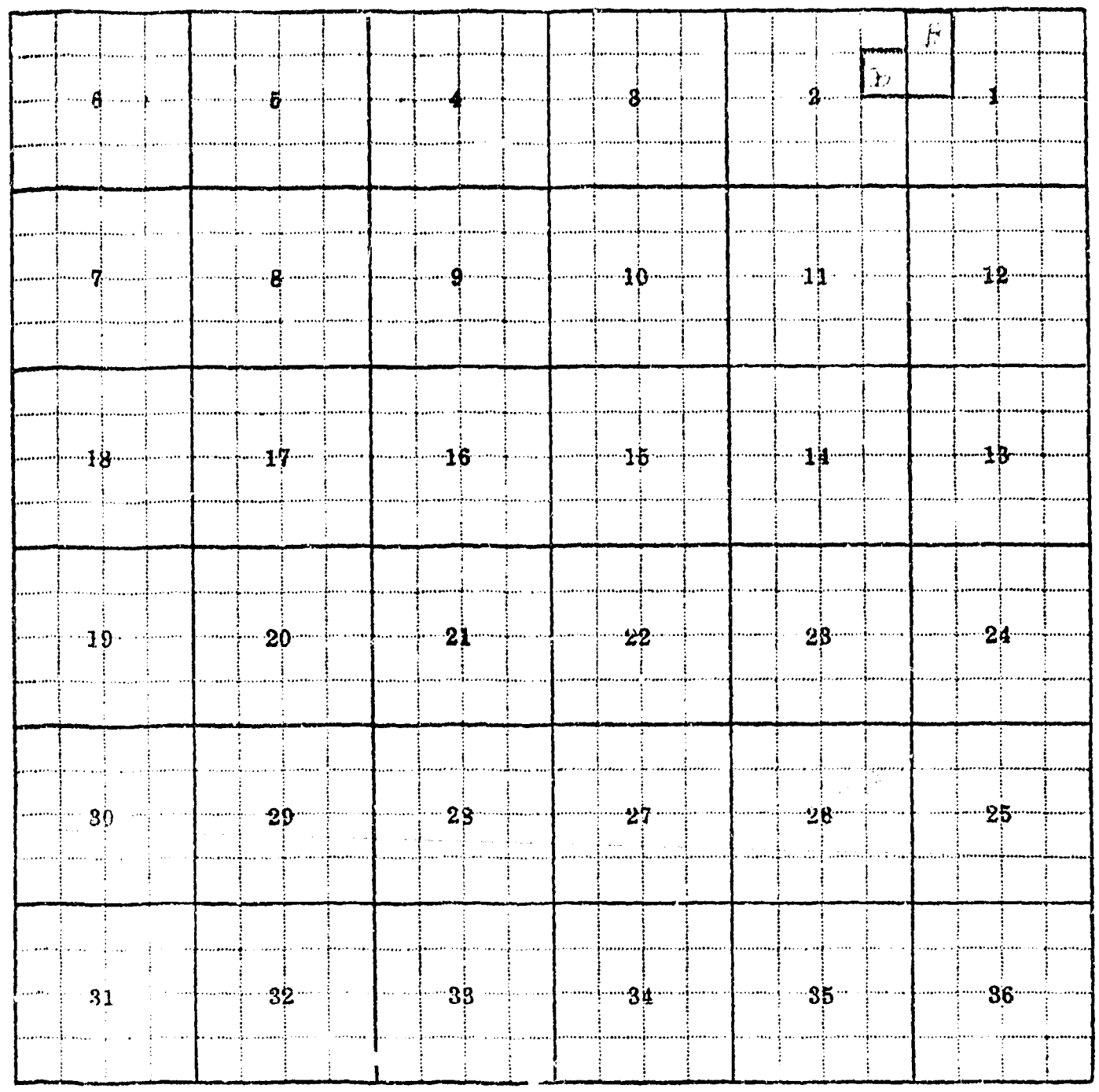

Land Ownership 1-B, 2-B

F-1-A—5M—1-62 7448

County Gallatin

Farm Checked: Date July 10, 1952

By R.J. Peter

STATE OF MONTANA
STATE ENGINEERS OFFICE
Water Resources Survey

T 1N R 4E Plat No. 29

Photo No. N-20

Legal Land Owner Nora Weaver Address Belgrade

Operator Same Address

Water is delivered by:— 1. Private System; × 2. Ditch Company; 3. State Project; 4. Federal Project; 5. Irrigation District

App. No. Decree No.	NAME OF APPROPRIATOR TO WHOM DECREED	NAME OF STREAM	Date App. Date Priority	Miner's Inches	In Use	NAME OF DITCH (Water Delivered By)	No.	R/F	Present Irr. Acres	Irrigable Acres
D- 628	Jacob B. Weaver	West Gallatin River	6-15-87	394		Weaver Ditch	2	R	0	0
	Nora Weaver has 194 inches this right									

NOTE: R—Denotes Regular Irrigation. F—Flood Irrigation.

Adequate Supply: Yes No Explain

Remarks

No irrigation on this place. All land subs. Mr. Weaver held decreed water fro, Ditch Co. 194 inches water was not deeded to Ditch Co. Ditch used as a carrier.

River Basin Missouri

Also in: Plat No. Twp. Rge.	Plat No. Twp. Rge.	Plat No. Twp. Rge.
Plat No. Twp. Rge.	Plat No. Twp. Rge.	Plat No. Twp. Rge.

Information From:
Nora Weaver

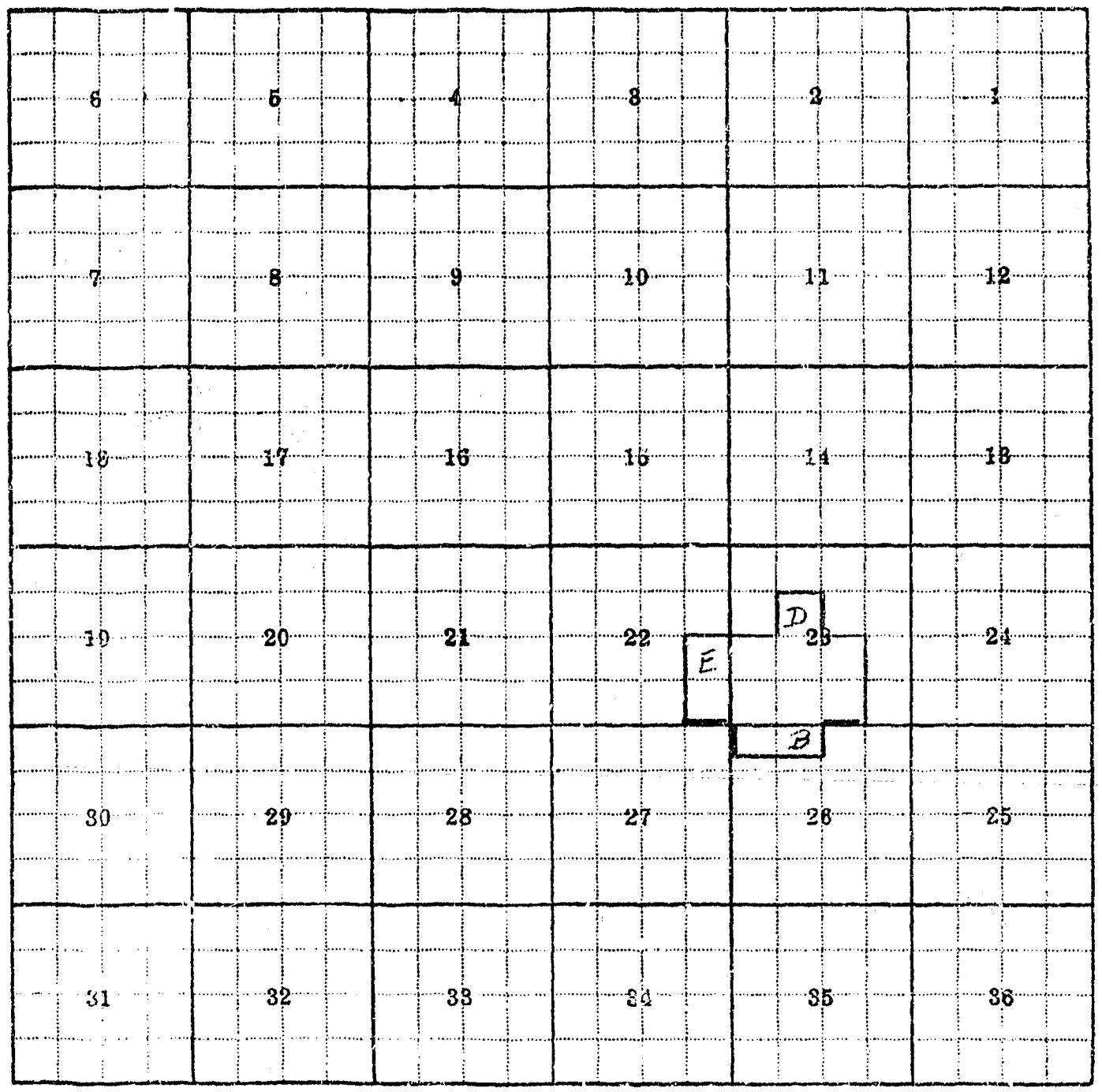

Land Ownership 22-E, 23-D, 26-B

F-1-A—5M—1-62—7478

County Gallatin

Farm Checked: Date Aug. 8, 1952

By R.J. Peter

STATE OF MONTANA
STATE ENGINEERS OFFICE
Water Resources Survey

T. 1N R 4E Plat No. 29

Photo No. M-22

Legal Land Owner Myrtle Verwolf Address Manhattan

Operator Same Address

Water is delivered by:— X1. Private System; 2. Ditch Company; 3. State Project; 4. Federal Project; 5. Irrigation District

APP. No. Decree No.	NAME OF APPROPRIATOR TO WHOM DECREED	NAME OF STREAM	Date App. Date Priority	Miner's Inches	In Use	NAME OF DITCH (Water Delivered By)	No.	P/F	Present Irr. Acres	Irrigable Acres
NO FILING		Spring Creek				Private Ditch	1		3	0

NOTE: R—Denotes Regular Irrigation. F—Flood Irrigation.

Adequate Supply: Yes X No Explain

Remarks

Has no water right - irrigates about 3 acres by right of use from Spring Creek ditch. Has been in for over 12 years since present owner moved on place.

River Basin Missouri

Also in: Plat No.	Twp.	Rge.	Plat No.	Twp.	Rge.	Plat No.	Twp.	Rge.
Plat No.	Twp.	Rge	Plat No.	Twp.	Rge.	Plat No.	Twp.	Rge.

Information From:

Mrs. Verwolf

6	5	4	3	2	1
7	8	9	10	11	12
18	17	16	15	14	13
19	20	21	22	23	24
30	29	28	27	26	25
D 31	32	33	34	35	36

Land Ownership 31-D

F-1-A—5M—1-52 -7448

County Gallatin

Farm Checked: Date Aug. 7, 1952

By R.J. Peter

STATE OF MONTANA
STATE ENGINEERS OFFICE
Water Resources Survey

T. 1N R.4E Plat No. 29

Photo No. N-19, N-20

Legal Land Owner Fred F. Wilson Address Belgrade

Operator Same Address

Water is delivered by:— k Private System; 2. Ditch Company; 3. State Project; 4. Federal Project; 5. Irrigation District

App. No. Decree No.	NAME OF APPROPRIATOR TO WHOM DECREED	NAME OF STREAM	Date App. Date Priority	Miner's Inches	In Use	NAME OF DITCH (Water Delivered By)	No.	R/F	Present Irr. Acres	Irrigable Acres
A- 923	Joy C. Potter	Story Creek	7- 2-19	200	No	None	1	R	0	0

NOTE: R—Denotes Regular Irrigation. F—Flood Irrigation.

Adequate Supply: Yes x No Explain

Remarks

No irrigation at present. Has water right for the place.

River Basin Missouri

Also in: Plat No.	Twp.	Rge.	Plat No.	Twp.	Rge.	Plat No.	Twp.	Rge.
Plat No.	Twp.	Rge.	Plat No.	Twp.	Rge.	Plat No.	Twp.	Rge.

Information From:
Mrs. Wilson

6	5	4	3	2	1
7	8	9	10	11	12
18	17	16	15	14	13
				E	
				B	
19	20	21	22	23	24
30	29	28	27	26	25
31	32	33	34	35	36

Land Ownership 14-E, 23-B

F-1-A—5M—4-62—7148

County Gallatin

Farm Checked: Date July 30, 1952

By Nichols & Cook

STATE OF MONTANA
STATE ENGINEERS OFFICE
Water Resources Survey

T 1S R 5E Plat No. 30

Photo No. E-19, N-20

Legal Land Owner James Aagard Address

Operator Morris Aagard Address Belgrade, Rt. 2

Water is delivered by:— x1. Private System; 2. Ditch Company; 3. State Project; 4. Federal Project; 5. Irrigation District

App. No. Decree No.	NAME OF APPROPRIATOR TO WHOM DECREED	NAME OF STREAM	Date App. Date Priority	Miner's Inches	In Use	NAME OF DITCH (Water Delivered By)	No.	R/F	Present Irr. Acres	Irrigable Acres
		East Gallatin River				Aagard pump	1	R	0	23
NO FILING		East Gallatin River				X Aagard Ditch/East side	1	R	30	
NO FILING		Trout Creek				X				
A- 357	Harriett Melton	Trout Creek	7-16-98	100	Yes	Aagard Ditch/West side	1	R	70	

NOTE: R—Denotes Regular Irrigation. F—Flood Irrigation

Adequate Supply: Yes x No Explain far enough down on river to get a lot of return flow.

Remarks

Area potential by pump on NE side of East Gallatin has not been irrigated for several years and pump is in disrepair but Aagard intends pump water onto this land, maybe by sprinkler irrigation. Aagard deed shows 100 M.I. of East Gallatin River water appropriated in 1866. (A-357)

River Basin Missouri

Also in: Plat No.	Twp.	Rge.	Plat No.	Twp.	Rge.	Plat No.	Twp.	Rge.
Plat No.	Twp.	Rge.	Plat No.	Twp.	Rge.	Plat No.	Twp.	Rge.

Information From:

Mr. & Mrs. Morris Aagard

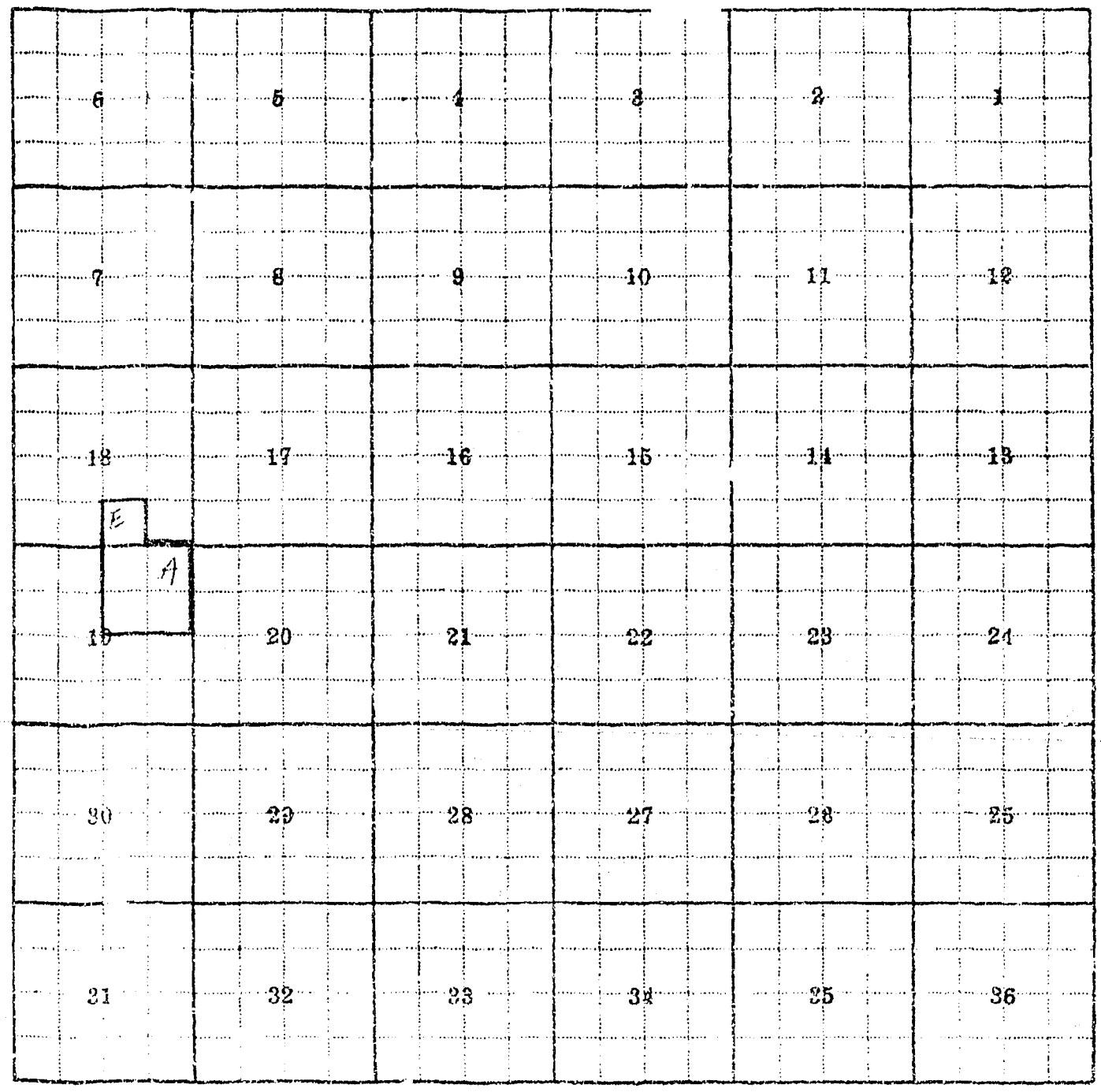

Land Ownership 18-E, 19-A

F-1-A—5M—1-62—7449

County Gallatin

Farm Checked: Date July 30, 1952

By Cook - Nichols

STATE OF MONTANA
STATE ENGINEERS OFFICE
Water Resources Survey

T 1N R 5E Plat No. 30

Photo No 0-18, 0-19

Legal Land Owner R. O. Angeli Address Bozeman

Operator New owners buying Address

Water is delivered by:— x1. Private System; 2. Ditch Company; 3. State Project; 4. Federal Project; 5. Irrigation District

App. No. Decree No.	NAME OF APPROPRIATOR TO WHOM DECREED	NAME OF STREAM	Date App. Date Priority	Miner's Inches	In Use	NAME OF DITCH (Water Delivered By)	No.	R/F	Present Irr. Acres	Irrigable Acres
NO WATER RIGHT FOR THIS PLACE	Thomas Hamilton	Ross Creek				Seifert Ditch	1		0	20
	(This right decreed in 1890 - probably superceeded by Ross Creek Decree of 1923)									

NOTE: R—Denotes Regular Irrigation. F—Flood Irrigation.

Adequate Supply: Yes ... No x Explain Only flood water available

Remarks

Angell Has irrigated a small amount of this place, but not for many years.

River Basin Missouri

Also in: Plat No.	Twp.	Rge.	Plat No.	Twp.	Rge.	Plat No.	Twp.	Rge.
Plat No.	Twp.	Rge.	Plat No.	Twp.	Rge.	Plat No.	Twp.	Rge.

Information From:
R.O. Angell

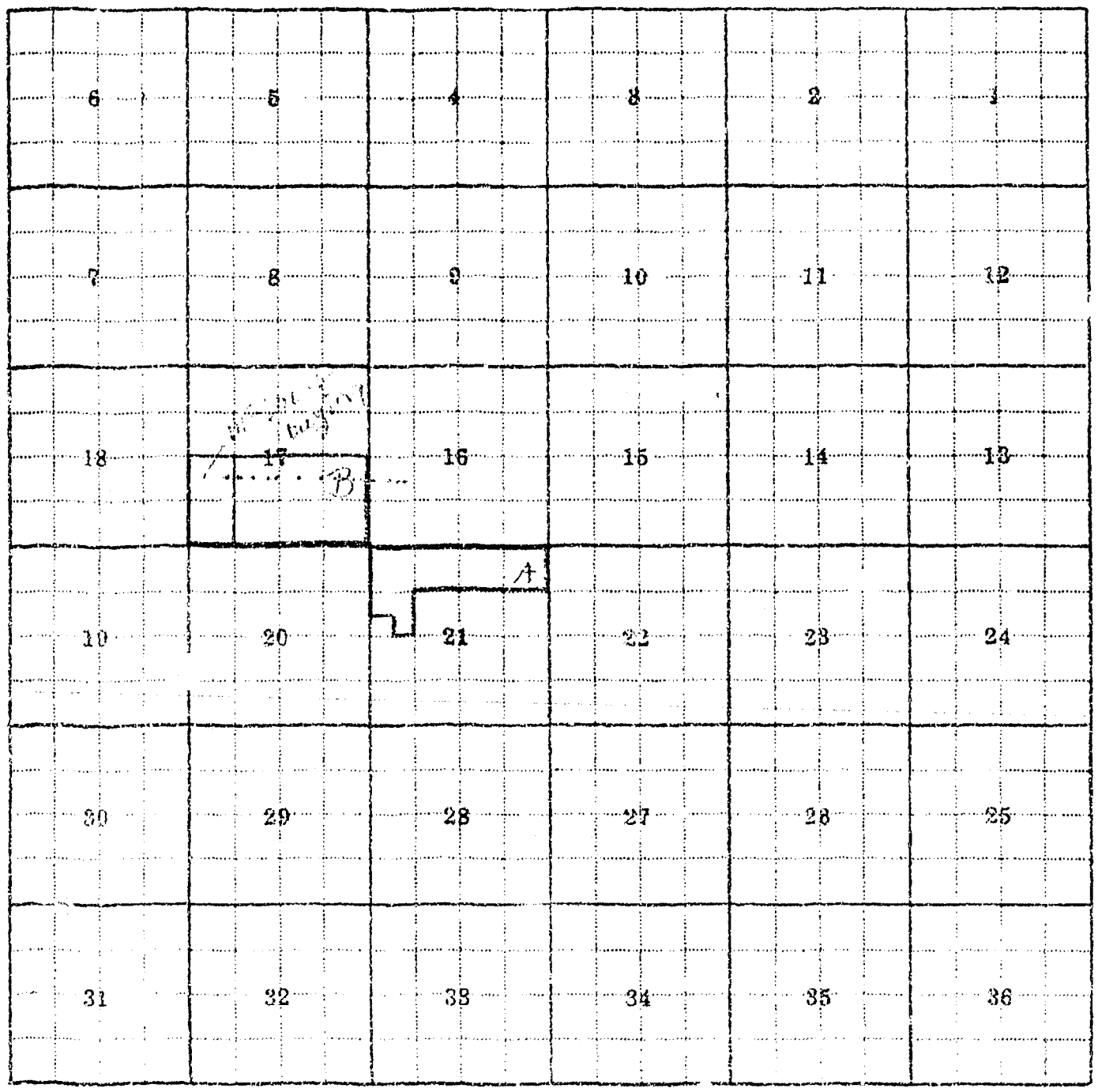

Land Ownership 17-B, 21-A