F-1-A-5M-1-62-7148

County Gallatin

Farm Checked: Date July 2, 1952

By J. E. Cook

STATE OF MONTANA
STATE ENGINEERS OFFICE
Water Resources Survey

T 1N R 5E Plat No. 30

Photo No. Q-13

Legal Land Owner Vance Bright (buying) Address Belgrade, Rt. 1

Operator Same Address

Water is delivered by:— 1. Private System; 2. Ditch Company; 3. State Project; 4. Federal Project; 5 Irrigation District

App. No. Decree No.	NAME OF APPROPRIATOR TO WHOM DECREED	NAME OF STREAM	Date App. Date Priority	Miner's Inches	In Use	NAME OF DITCH (Water Delivered By)	No.	R/F	Present Irr. Acres	Irrigable Acres
D- 782	A.T. Hamilton Estate	Reese Creek)	6- 1-64	150	Yes (	Wells Ditch	1	R	0	187
D- 782		Reese Creek)			(	bright or Hamilton Ditches				
							1	R	111	0
	Mr. Bright intends to rebuild the ditch which diverts from Reese Creek So. side, near E. line Sec. 9, in order to bring water up on th bench in the S.E. corner Sec. 8. By running this ditch over to the coulee which runs W. thru the center of his land he intends to irrigate by gravity and sprinkler all his land in Sec. 17. East of and above his lower ditch (Hamilton Ditch) he expects to be able to irrigate up to the Co. road on the east side and up to his farm road on the So. side by sprinkler system.									

NOTE: R—Denotes Regular Irrigation. F—Flood Irrigation.

Adequate Supply: Yes X No Explain Has early right in Reese Creek

Remarks

Bright has deeded right of way for ditch out of Reese Creek across Seifert land (See other information above)

River Basin Missouri

Also in: Plat No. Twp. Rge.	Plat No. Twp. Rge.	Plat No. Twp. Rge.
Plat No. Twp. Rge.	Plat No. Twp. Rge.	Plat No. Twp. Rge.

Information From:

Vance Bright

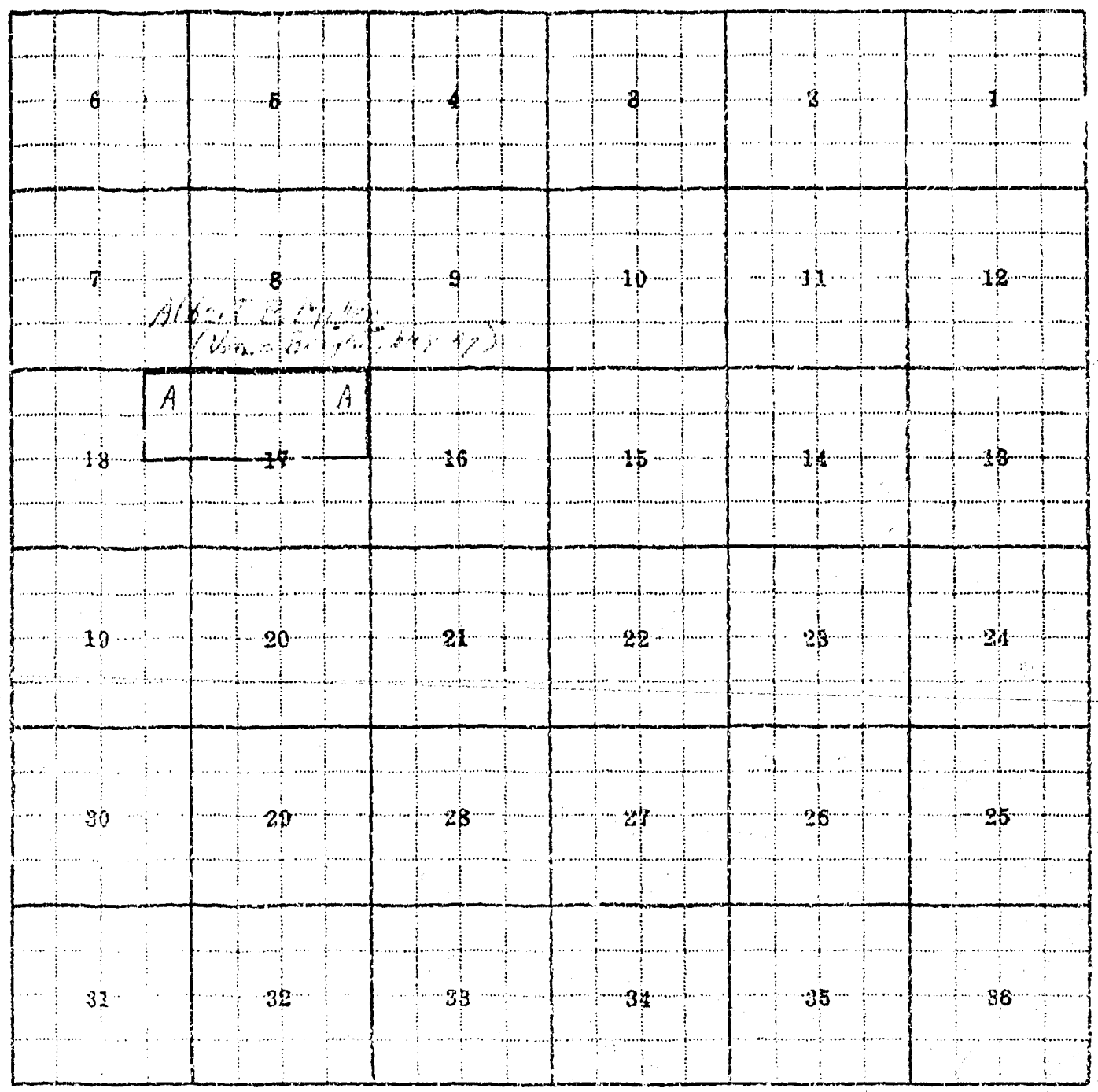

Land Ownership 17-A, 18-A

F-1-A—5M—1-62—7138

County Gallatin

Farm Checked: Date July 15, 1952

By J.E. Cook

STATE OF MONTANA
STATE ENGINEERS OFFICE
Water Resources Survey

T. 1N R. 5E Plat No. 30

Photo No. 0-19, 0-18

Legal Land Owner. Lertha E. Carlson Address

Operator Tom Holdsworth Address: Belgrade

Water is delivered by.— X1. Private System, 2. Ditch Company; 3. State Project; 4 Federal Project; 5. Irrigation District

App. No Decree No.	NAME OF APPROPRIATOR TO WHOM DECREED	NAME OF STREAM	Date App. Date Priority	Miner's Inches	In Use	NAME OF DITCH (Water Delivered By)	No.	R/F	Present Irr. Acres	Irrigable Acres
D- 785	G. R. Carlson	Dry Creek (Ross Ck. & Trib)	6-7-1868	50						
D- 789	Belgrade Water Co.	Seepage - Ross Creek	6- 1-72	37½"*	Yes	Sump Ditch-Carlson D.	1	R	10	0
D- 793	G. R. Carlson	Ross Creek & Tribs.	1873	75		Carlson-Ryan Ditch	1	R	13	18
			(*7" to W.	Davis	& 30½"	Carlson)				

NOTE: R—Denotes Regular Irrigation. F—Flood Irrigation.

Adequate Supply: Yes X No Explain Early rights

Remarks

Proposed sprinkler system and ditch will be in in 1953. Holdsworth has sprinkler system to irrigate the part of Dyk's land which he is leasing.

River Basin Missouri

Also in: Plat No. 31 Twp. 1N Rge. 6E	Plat No. Twp. Rge.	Plat No. Twp. Rge.
Plat No. Twp. Rge.	Plat No. Twp. Rge.	Plat No. Twp. Rge.

Information From:

Tom Holdsworth

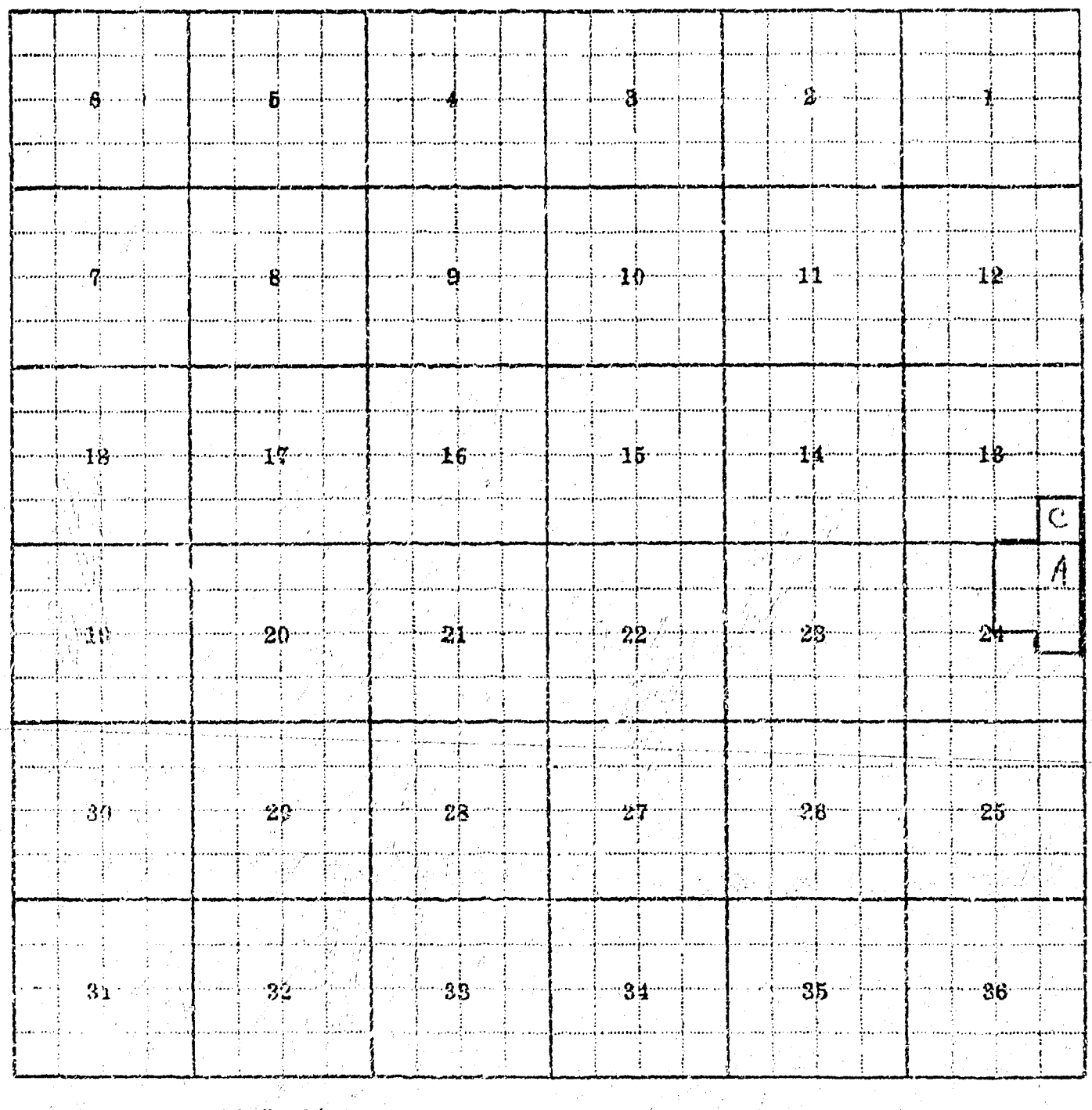

Land Ownership 13-C, 24-A

F-1-A--5M--1-62--7448

County Gallatin

Farm Checked: Date Aug. 6, 1952

By Nichols & Cook

STATE OF MONTANA
STATE ENGINEERS OFFICE
Water Resources Survey

T. 1N R. 5E Plat No. 30

Photo No. 0-19

Legal Land Owner Roy E. Cole Address Belgrade, Rt. 2

Operator Same Address

Water is delivered by: 1. Private System; 2. Ditch Company; 3. State Project; 4. Federal Project; 5. Irrigation District

App. No. Decree No.	NAME OF APPROPRIATOR TO WHOM DECREED	NAME OF STREAM	Date App. Date Priority	Miner's Inches	In Use	NAME OF DITCH (Water Delivered By)	No.	R/F	Present Irr. Acres	Irrigable Acres
		East Gallatin River				None	1	R	0	168

NOTE: R—Denotes Regular Irrigation. F—Flood Irrigation.

Adequate Supply: Yes ..... No ..... Explain No water right

Remarks

Place has not been irrigated for many years. Intends to put in sprinkler system if have a dry year.

River Basin Missouri

Information From.

Also in: Plat No.	Twp.	Rge.	Plat No.	Twp.	Rge.	Plat No.	Twp.	Rge.
Plat No.	Twp.	Rge.	Plat No.	Twp.	Rge.	Plat No.	Twp.	Rge.



Land Ownership 32-A

F-1-A--5M--1-62--7448

County Gallatin

Farm Checked: Date July 1, 1952

By J. E. Cook

STATE OF MONTANA
STATE ENGINEERS OFFICE
Water Resources Survey

T 1N R 5E Plat No. 30

Photo No. 0-18

Legal Land Owner Commercial Nat'l Bank, Trustee Address

Operator Frank Morgan Address Belgrade, Rt. 1

Water is delivered by:— x1. Private System; 2. Ditch Company; 3. State Project; 4. Federal Project; 5. Irrigation District

App. No. Decree No.	NAME OF APPROPRIATOR TO WHOM DECREED	NAME OF STREAM	Date App. Date Priority	Miner's Inches	In Use	NAME OF DITCH (Water Delivered By)	No.	R/F	Present Irr. Acres	Irrigable Acres
D- 808	John W. Walton	Ross Creek	6- 1-69	66-2/3	Yes					
D- 809	John W. Walton	Ross Creek	6- 1-71	60	Yes	Walton & Crouse	1	R	94	90
	John W. Walton	Ross Creek	6- 1-73	75	Yes					

NOTE: R--Denotes Regular Irrigation. F--Flood Irrigation.

Adequate Supply: Yes x No Explain Early right

Remarks

River Basin Missouri

Also in:								
Plat No.	Twp.	Rge.	Plat No.	Twp.	Rge.	Plat No.	Twp.	Rge.
Plat No.	Twp.	Rge.	Plat No.	Twp.	Rge.	Plat No.	Twp.	Rge.

Information From:

Lester Crouse & Son

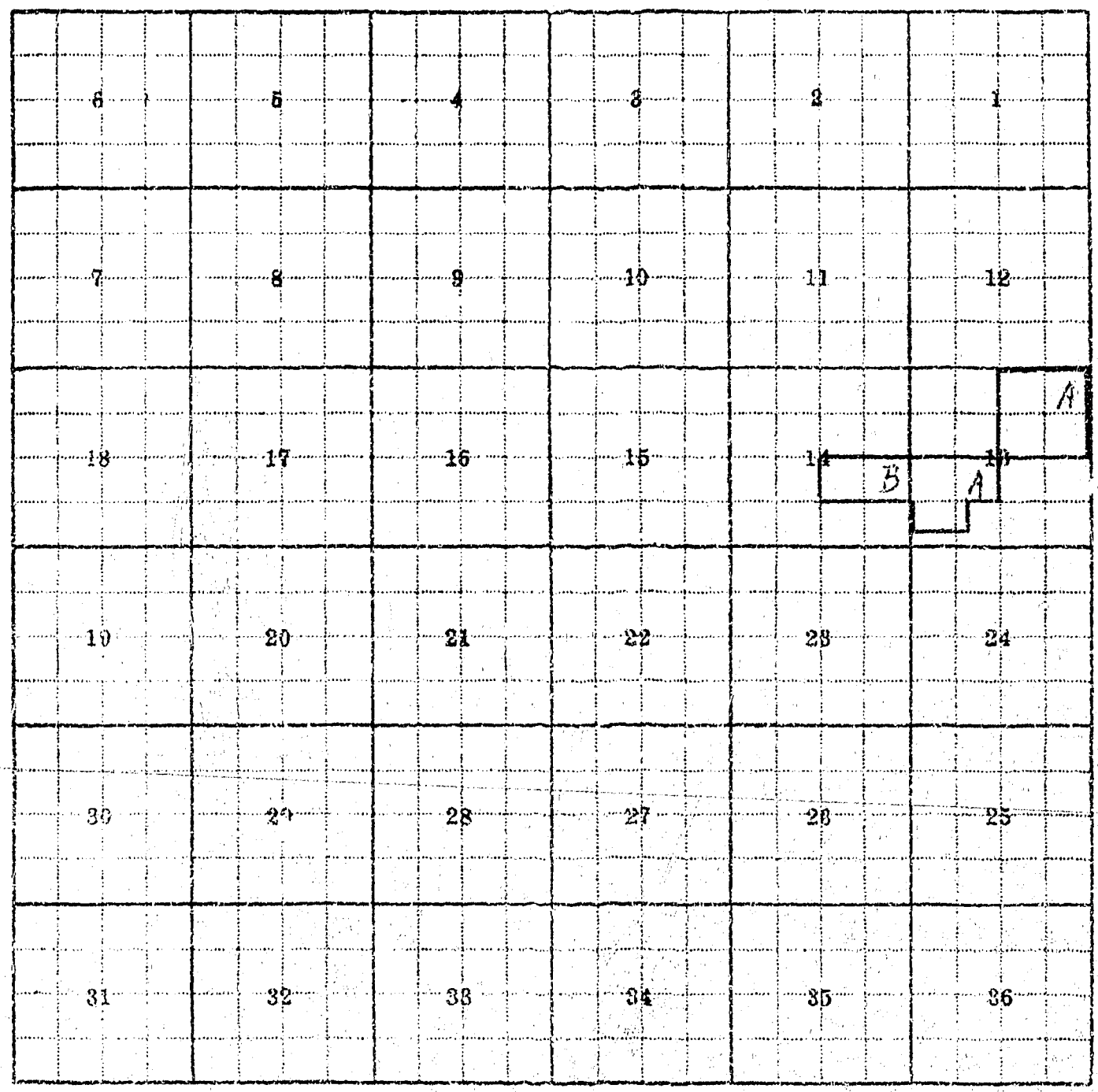

Land Ownership 13-A, 14-B

F-1-A—5M—1-62—7148

County Gallatin

Farm Checked: Date July 1, 1952

By J.E. Cook

STATE OF MONTANA
STATE ENGINEERS OFFICE
Water Resources Survey

T 1N R 5E Plat No. 30

Photo No. 0-18

Legal Land Owner Lester D. Crouse Address Belgrade, Rt. 1

Operator Same Address

Water is delivered by:— X1. Private System; 2. Ditch Company; 3. State Project; 4. Federal Project; 5. Irrigation District

App. No. Decree No.	NAME OF APPROPRIATOR TO WHOM DECREED	NAME OF STREAM	Date App. Date Priority	Miner's Inches	In Use	NAME OF DITCH (Water Delivered By)	No.	R/F	Present Irr. Acres	Irrigable Acres
D- 795	Anna Crouse, et al	Ross Creek	6- 1-71	60	Yes	Walton & Crouse Ditches	1	R	354	57
D- 795	Anna Crouse, et al	Ross Creek	6- 1-73	75	Yes					

NOTE: R—Denotes Regular Irrigation. F—Flood Irrigation.

Adequate Supply: Yes X No Explain Does not irrigate all of land shown every year.

Remarks

Also has 100" right out of swamp. See filing. Crouse uses sprinkler system to irrigate most of his land.

River Basin Missouri

Also in: Plat No. 31 Twp. 1N Rge. 6E	Plat No. Twp. Rge.	Plat No. Twp. Rge.
Plat No. Twp. Rge.	Plat No. Twp. Rge.	Plat No. Twp. Rge.

Information From:

Lester Crouse & Son

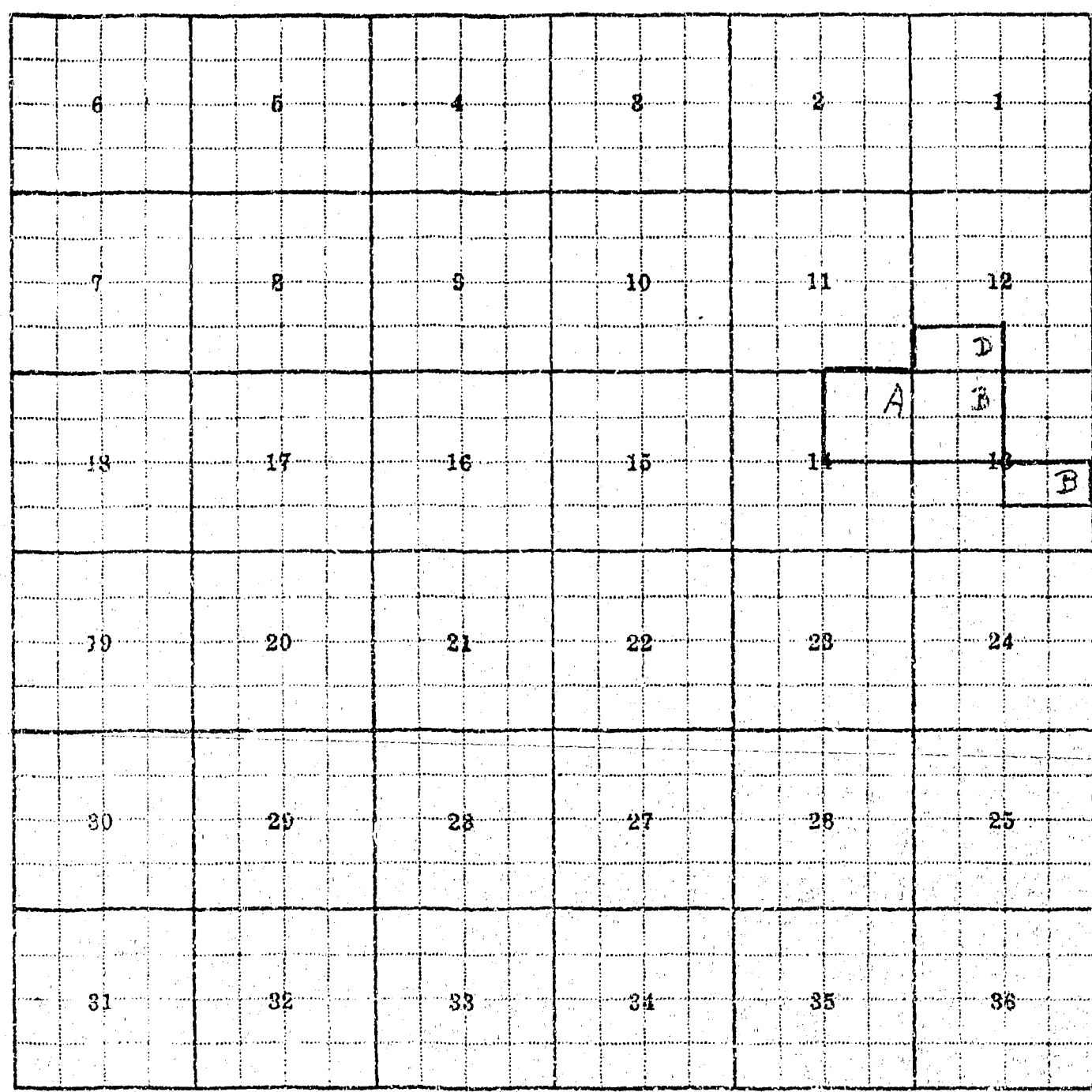

Land Ownership 12-D, 13-B, 14-A

F-1-A--5M--1-62--7148

County Gallatin

Farm Checked: Date July 1, 1952

By J. E. Cook

STATE OF MONTANA
STATE ENGINEERS OFFICE
Water Resources Survey

T. 1N R. 5E Plat No. 30

Photo No. 0-19

Legal Land Owner: Wesley Davis Address: Rt 1, Belgrade

Operator: B.E. Spragg Address:

Water is delivered by:--x 1. Private System; 2. Ditch Company; 3. State Project; 4 Federal Project; 5. Irrigation District

App. No. Decree No.	NAME OF APPROPRIATOR TO WHOM DECREED	NAME OF STREAM	Date App. Date Priority	Miner's Inches	In Use	NAME OF DITCH (Water Delivered By)	No.	R/F	Present Irr. Acres	Irrigable Acres
(Part) FD- 789	Belgrade Water Company	Dry Creek/Ross Creek	6- 1-72	7" in	use	Old Belgrade city pipe				
				30½"	owned	by B.Carlson/Line	1	R		
D- 789	Belgrade Water Company	Springs or seepage,								
		trib. to Dry Creek	8-15-06	10	Yes					
No WR		Ross Creek, So. Fork				Sprinkler system	1	R	10	

NOTE: R--Denotes Regular Irrigation. F--Flood Irrigation.

Adequate Supply: Yes x No Explain Does not irrigate much - only yard & garden sprinkler irrigates some pasture NW¼NW¼ Section 34.

Remarks

Water right for this place sold to Joe Gowin, now owned by Franklin Gowin. Davis bought old Belgrade water main out of springs and creek, and water right. Belgrade Water Company rights used for domestic purposes.

River Basin Missouri

Also in: Plat No. 31 Twp. 1N Rge. 6E	Plat No. Twp. Rge.	Plat No. Twp. Rge.
Plat No. Twp. Rge.	Plat No. Twp. Rge.	Plat No. Twp. Rge.

Information From:

Wesley Davis

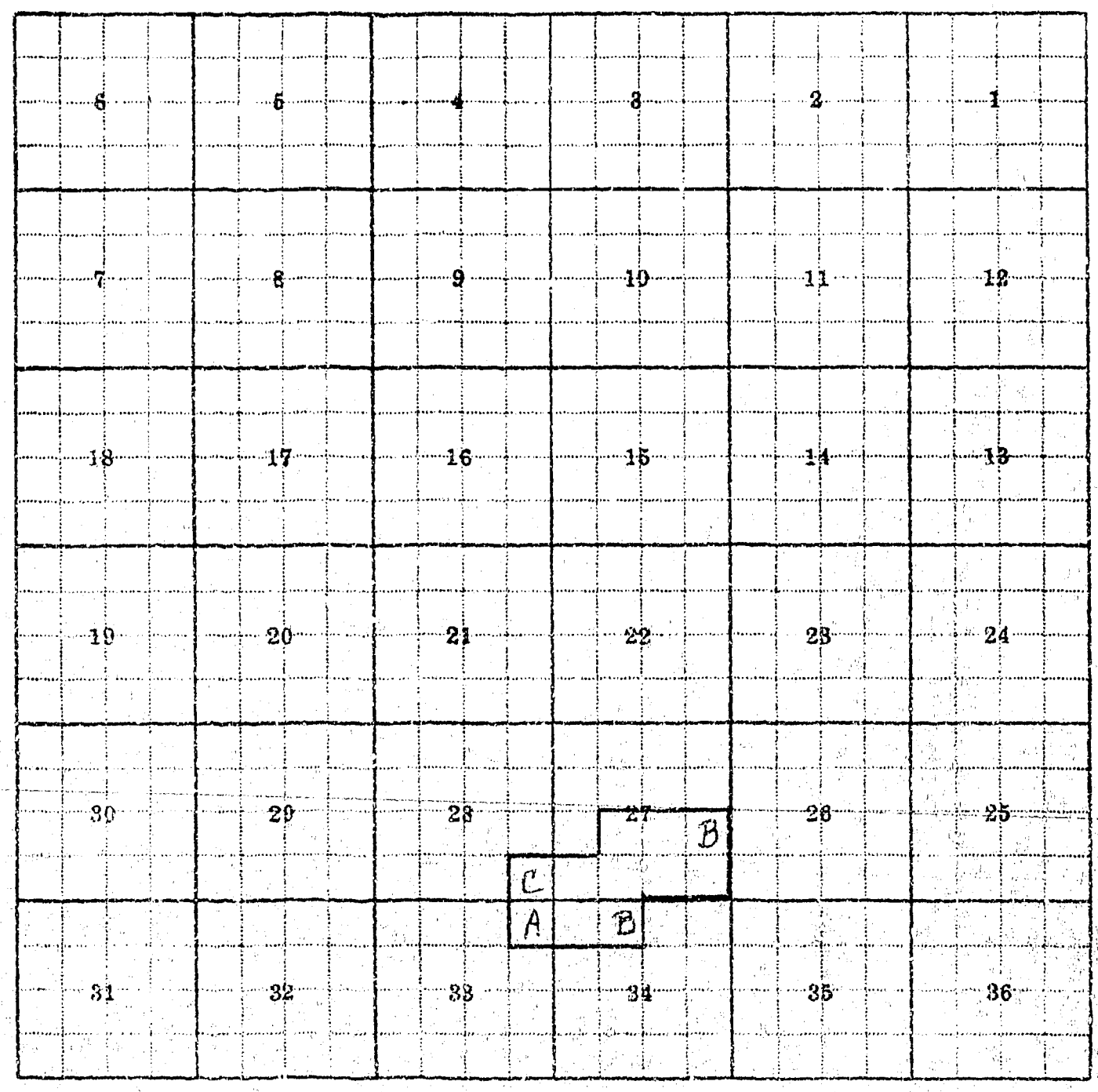

Land Ownership 27-B, 28-C, 33-A, 34-B

F-1-A--5M--1-62--7446

County Gallatin

Farm Checked: Date July 22, 1952

By J.E. Cook

STATE OF MONTANA
STATE ENGINEERS OFFICE
Water Resources Survey

T 1N R 5E Plat No. 30

Photo No. 0-19

Legal Land Owner Zales Duncan (buying) Address Belgrade

Operator Same Address

Water is delivered by:— X1. Private System; 2. Ditch Company; 3. State Project; 4. Federal Project; 5. Irrigation District

App. No. Decree No.	NAME OF APPROPRIATOR TO WHOM DECREED	NAME OF STREAM	Date App. Date Priority	Miner's Inches	In Use	NAME OF DITCH (Water Delivered By)	No.	R/F	Present Irr. Acres	Irrigable Acres
A- 958	Joseph Parsons	Trout Creek	7-10-19	200*		Parsons Ditch	1	R	38	60
		* 100	= to G. White							
		100	= to Dunaen							

NOTE: R—Denotes Regular Irrigation. F—Flood Irrigation.

Adequate Supply: Yes X No Explain

Remarks

Lans shown as potential will have to be leveled before it is irrigated (100 M.I. of A-958 deeded by Parsons to Elliott, who sold to White). See deed records attached to Boldia White's field form.

River Basin Missouri

Also in: Plat No.	Twp.	Rge.	Plat No.	Twp.	Rge.	Plat No.	Twp.	Rge.
Plat No.	Twp.	Rge.	Plat No.	Twp.	Rge.	Plat No.	Twp.	Rge.

Information From:

Z. Duncan

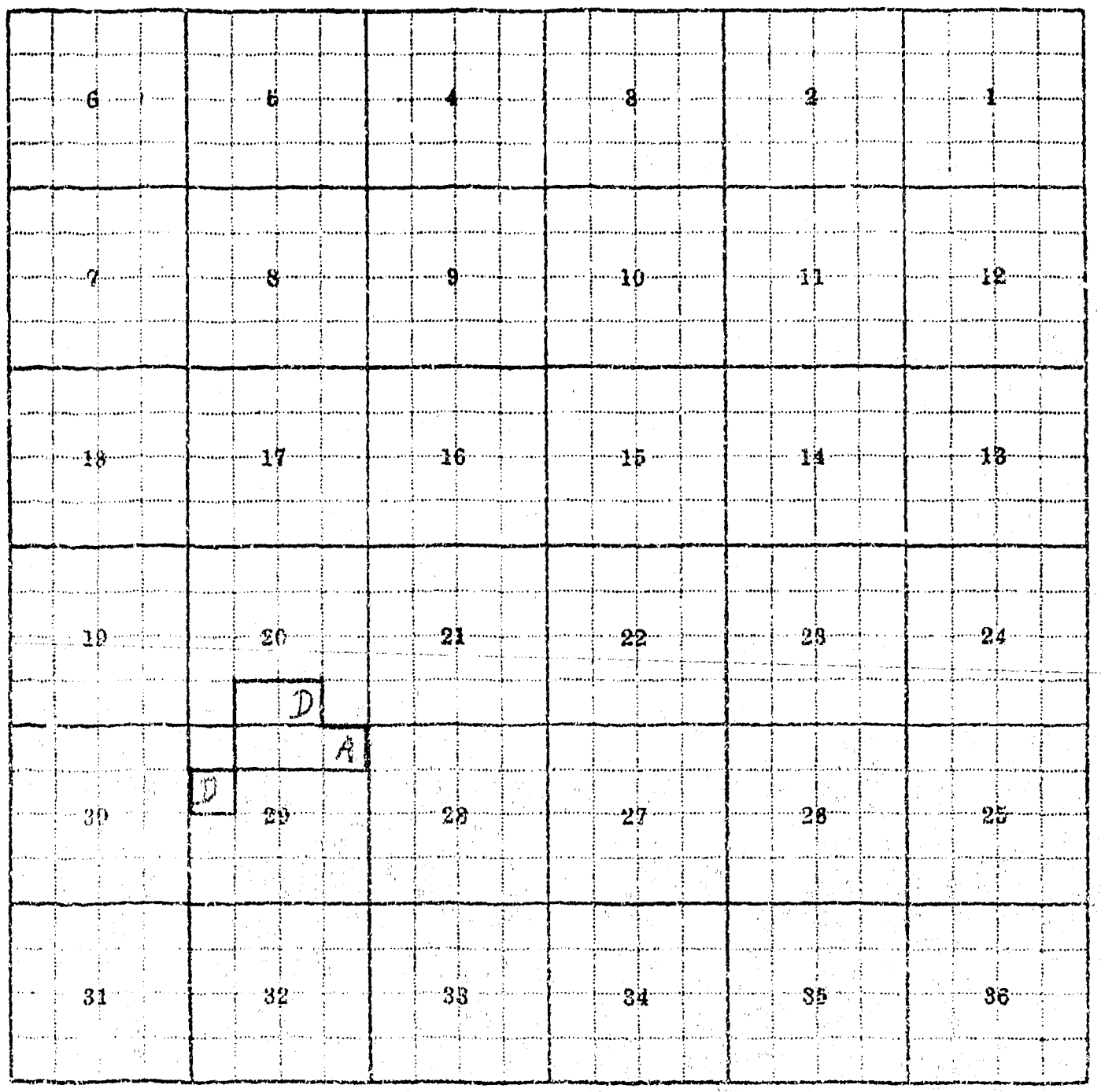

Land Ownership 20-D, 29-A, 29-D

F-1-A—5M—1-62—7449

County Gallatin

Farm Checked: Date July 11, 1952

By J.E. Cook

STATE OF MONTANA
STATE ENGINEERS OFFICE
Water Resources Survey

T. 1N R. 5E Plat No. 30

Photo No. 0-19

Legal Land Owner John S. Dyk Address Belgrade, Rt. 1

Operator Same Address

Water is delivered by:— x1. Private System; 2. Ditch Company; 3. State Project; 4. Federal Project; 5. Irrigation District

App. No. Decree No.	NAME OF APPROPRIATOR TO WHOM DECREED	NAME OF STREAM	Date App. Date Priority	Miner's Inches	In Use	NAME OF DITCH (Water Delivered By)	No.	R/F	Present Irr. Acres	Irrigable Acres
D- 792	John Bos	Ross Creek, N. Fork	6- 1-65	75	Yes	Dyk Ditches (3)	1	R	210	123
	John Bos	Ross Creek, N. Fork	6- 1-73	75	Yes					

NOTE: R—Denotes Regular Irrigation. F—Flood Irrigation.

Adequate Supply. Yes x No Explain Has early right on creek.

Remarks

Dyk's leasee is using a sprinkler system to irrigate peas on part of this land this year. Dyk intends to buy a sprinkler and irrigate all possible land, including potential.

River Basin Missouri

Also in: Plat No. Twp. Rge.	Plat No. Twp. Rge.	Plat No. Twp. Rge.
Plat No. Twp. Rge.	Plat No. Twp. Rge.	Plat No. Twp. Rge.

Information From:

Mr. Dyk

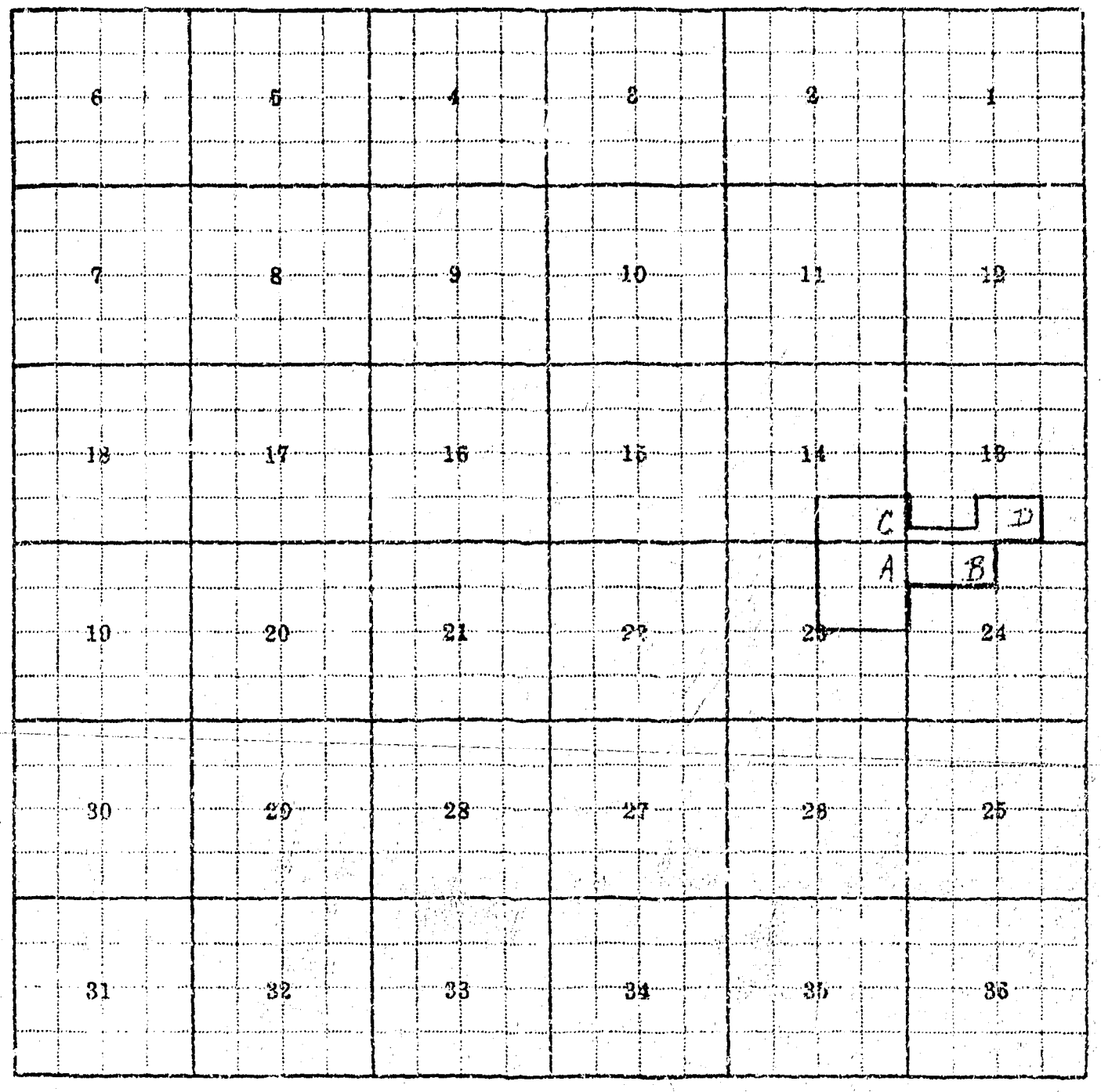

Land Ownership 13-D, 14-C, 23-A, 24-B

F-1-A—5M—1-62—7448

County Gallatin

Farm Checked: Date June 12, 1952

By J.E. Cook

STATE OF MONTANA
STATE ENGINEERS OFFICE
Water Resources Survey

T. 1N R. 5E Plat No. 30

Photo No. 0-17

Legal Land Owner Thomas E. Esgar Address Belgrade, Rt. 2

Operator Same Address

Water is delivered by:— x1. Private System; 2. Ditch Company; 3. State Project; 4. Federal Project; 5. Irrigation District

App. No. Decree No.	NAME OF APPROPRIATOR TO WHOM DECREED	NAME OF STREAM	Date App. Date Priority	Miner's Inches	In Use	NAME OF DITCH (Water Delivered By)	No.	R/F	Present Irr. Acres	Irrigable Acres
D- 374	John J. Reese	N. Cottonwood Creek	10-1865	90	Yes	Warwood & Esgar Ditch	1	R	122	
A-1105	Emma Esgar	Unnamed Springs	4-27-21	30	No					

NOTE: R—Denotes Regular Irrigation. F—Flood Irrigation.

Adequate Supply: Yes ..... No x Explain Creek goes dry in late summer

Remarks

Not all of the land under ditch is irrigated every summer. Esgar says he will irrigate only pasture and orchard unless it becomes necessary to irrigate to save crop. Most of land is in summer fallow this year.

River Basin Missouri

Also in: Plat No. ..... Twp. ..... Rge.	Plat No. ..... Twp. ..... Rge.	Plat No. ..... Twp. ..... Rge. .....
Plat No. ..... Twp. ..... Rge.	Plat No. ..... Twp. ..... Rge.	Plat No. ..... Twp. ..... Rge. .....

Information From:

Thomas E. Esgar

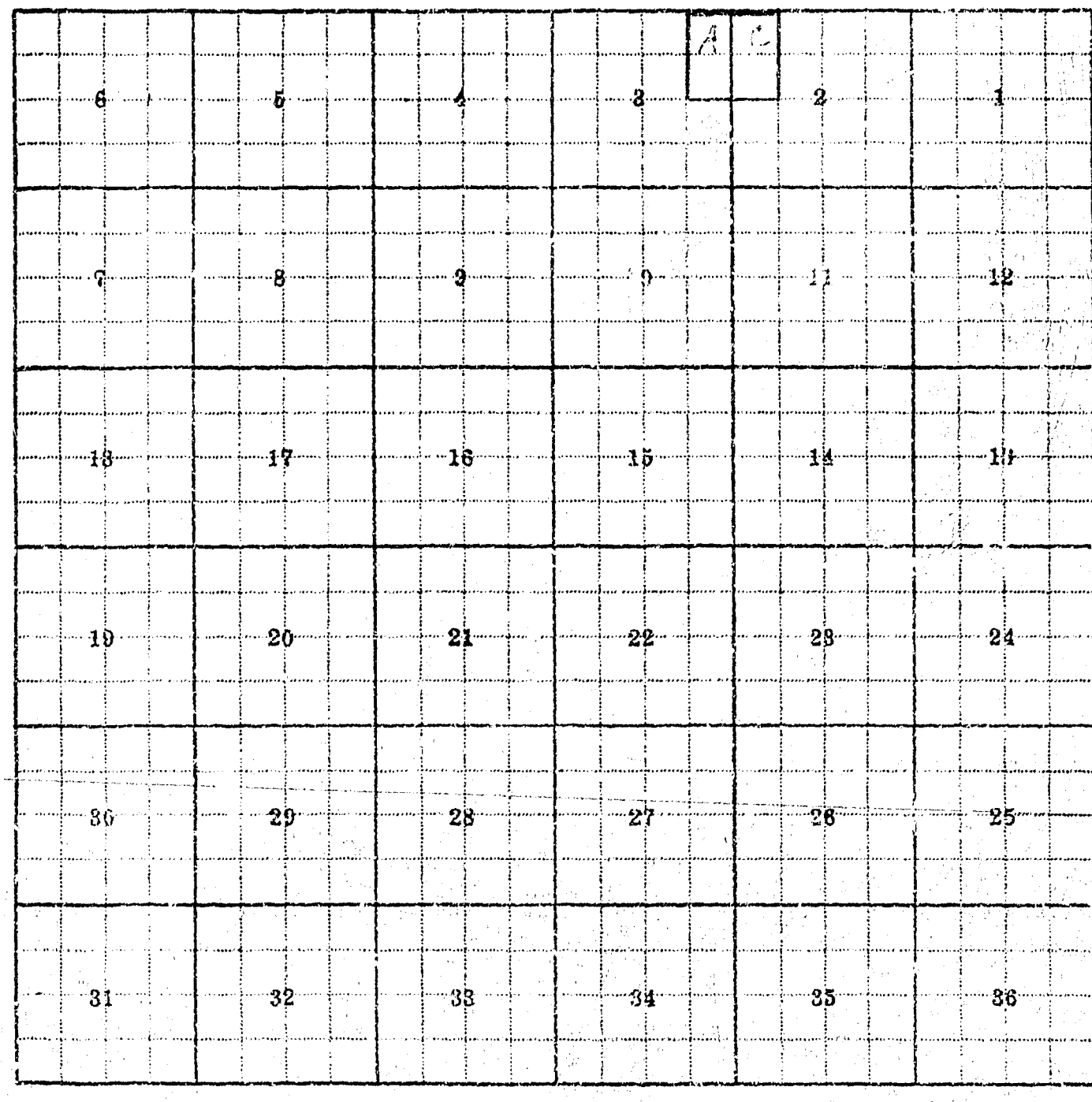

Land Ownership 2-C, 3-A

F-1-A—5M—1-62—7440

County Gallatin

Farm Checked: Date June 17, 1951

By J.E. Cook

STATE OF MONTANA
STATE ENGINEERS OFFICE
Water Resources Survey

T. 1N R. 5E Plat No. 30

Photo No. 0-17

Legal Land Owner R.L. Eukes Address Belgrade, Rt. 2

Operator Same Address

Water is delivered by:—x 1. Private System; 2. Ditch Company; 3. State Project; 4. Federal Project; 5. Irrigation District

App. No. Decree No.	NAME OF APPROPRIATOR TO WHOM DECREED	NAME OF STREAM	Date App. Date Priority	Miner's Inches	In Use	NAME OF DITCH (Water Delivered By)	No.	R/F	Present Irr. Acres	Irrigable Acres
D- 372	G.W. Beckhorn & Eliza	No. Cottonwood Creek	6-20-67	140	Not Now	Eukes Ditch	1	R	0	36
	Eukes					Eukes & Beckhorn Ditch	1	R	0	225
A- 483	G.W. Beckhorn, et al	Hayes Creek	4-20-85	All		Eukes Ditches	1	R	0	10

NOTE: R—Denotes Regular Irrigation. F—Flood Irrigation.

Adequate Supply: Yes ..... No x Explain Creeks get low in late summer

Remarks

The ditches on this place have not been used for several years because the water supply is short when it is needed most for irrigation of crops. The ditches may be used any time though if irrigation is needed and water available.

River Basin Missouri

Also in: Plat No. 22 Twp. 2N Rge. 5E	Plat No. ..... Twp. ..... Rge.	Plat No. ..... Twp. ..... Rge. .....
Plat No. ..... Twp. ..... Rge.	Plat No. ..... Twp. ..... Rge.	Plat No. ..... Twp. ..... Rge. .....

Information From:

R.L. Eukes

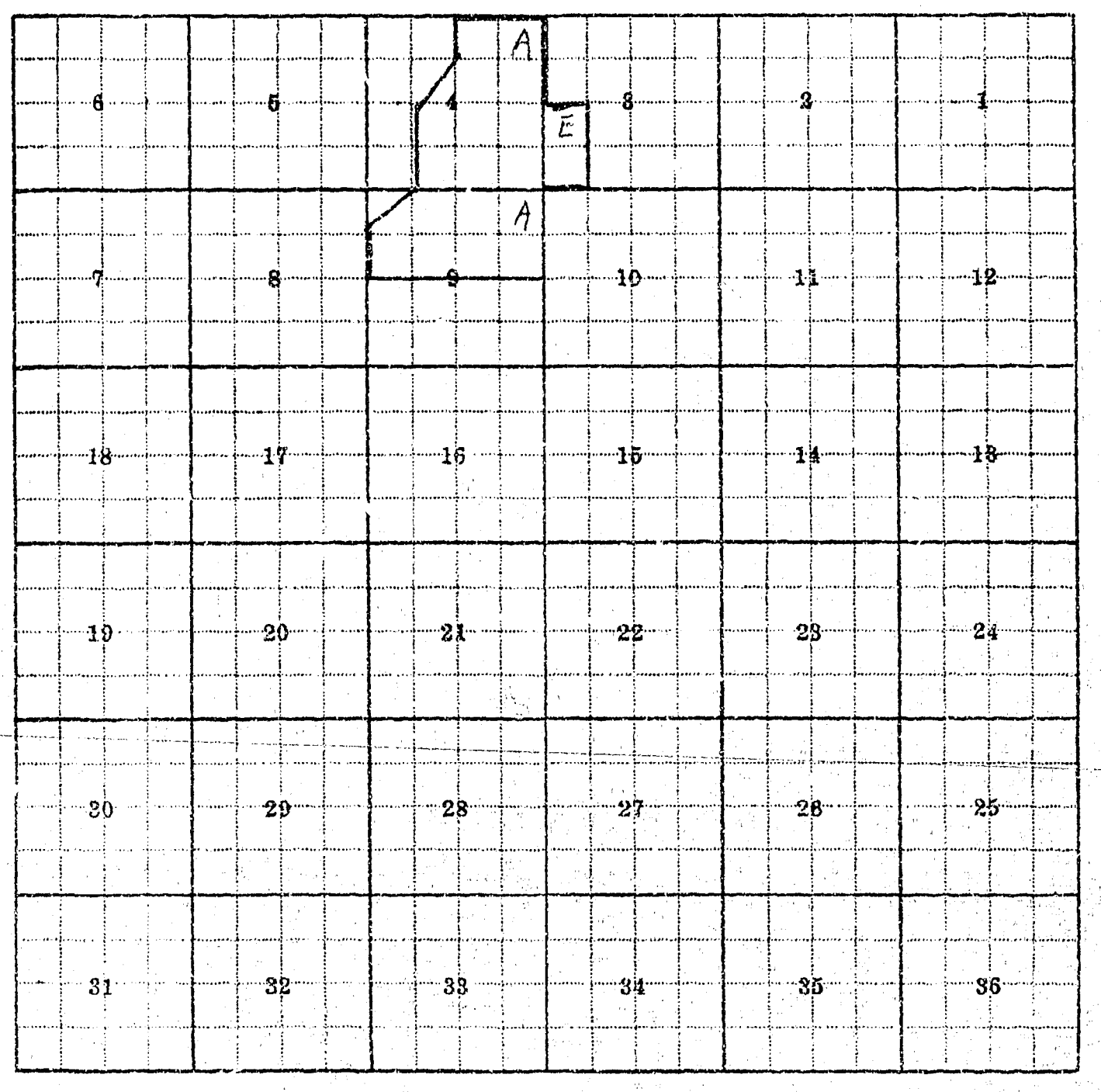

Land Ownership 3-E, 4-A, 9-A

F-1-A—5M—1-62—7448

County Gallatin

Farm Checked: Date July 22, 1952

By J. E. Cook

STATE OF MONTANA
STATE ENGINEERS OFFICE
Water Resources Survey

T. 1N R. 5E Plat No. 30

Photo No. 0-19

Legal Land Owner George Gee Address Belgrade

Operator Same Address

Water is delivered by:— x1. Private System; 2. Ditch Company; 3. State Project; 4. Federal Project; 5. Irrigation District

App. No. Decree No.	NAME OF APPROPRIATOR TO WHOM DECREED	NAME OF STREAM	Date App. Date Priority	Miner's Inches	In Use	NAME OF DITCH (Water Delivered By)	No.	R/F	Present Irr. Acres	Irrigable Acres
D- 206	W. R. Slack	Ross Creek	5-15-65	65*		Spring Ditch	1	R	2	77
		(* 26	= George	Gee)						
		(39	= Goldie	White)						

NOTE: R—Denotes Regular Irrigation F—Flood Irrigation.

Adequate Supply: Yes x No Explain Has early priority water right but says the 65 M.I. would seep away before it got to his place.

Remarks

Irrigates only small amount (2 or 3 acres) at present.

River Basin Missouri

Also in: Plat No. Twp. Rge.	Plat No. Twp. Rge.	Plat No. Twp. Rge.
Plat No. Twp. Rge.	Plat No. Twp. Rge.	Plat No. Twp. Rge.

Information From:
George Gee

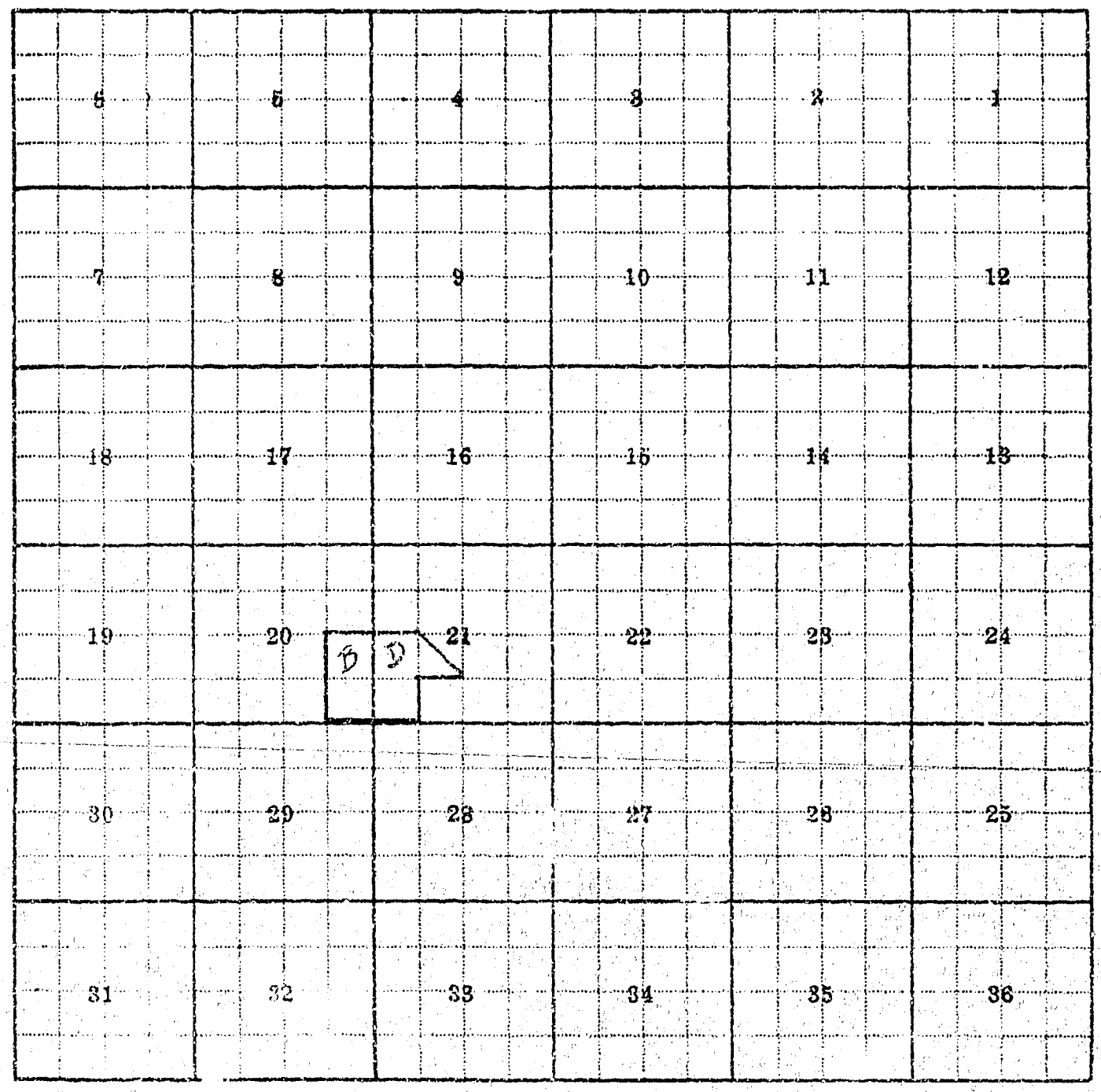

Land Ownership 20-B, 21-D

F-1-A—5M—1-62—7498

County Gallatin

Farm Checked: Date June 17, 1952

By J.E. Cook

STATE OF MONTANA
STATE ENGINEERS OFFICE
Water Resources Survey

T. 1N R. 5E Plat No. 30

Photo No. 0-17

Legal Land Owner Peter Gervais Address

Operator Richard Gee Address Belgrade, Rt. 2

Water is delivered by:— x1. Private System; 2. Ditch Company; 3. State Project; 4. Federal Project; 5. Irrigation District

App. No. Decree No.	NAME OF APPROPRIATOR TO WHOM DECREED	NAME OF STREAM	Date App. Date Priority	Miner's Inches	In Use	NAME OF DITCH (Water Delivered By)	No.	R/F	Present Irr. Acres	Irrigable Acres
NO										
DECREE-										
Only										
flood										
right		No. Cottonwood Creek				Gervais Ditch	1	Fl	0	21

NOTE:—R—Denotes Regular Irrigation. F—Flood Irrigation.

Adequate Supply: Yes No x Explain Only high water available.

Remarks

Water available only during high water periods.

River Basin Missouri

Information From:

Richard Gee

Also in: Plat No. 22 Twp. 2N Rge. 5E	Plat No. Twp. Rge.	Plat No. Twp. Rge.
Plat No. Twp. Rge.	Plat No. Twp. Rge.	Plat No. Twp. Rge.

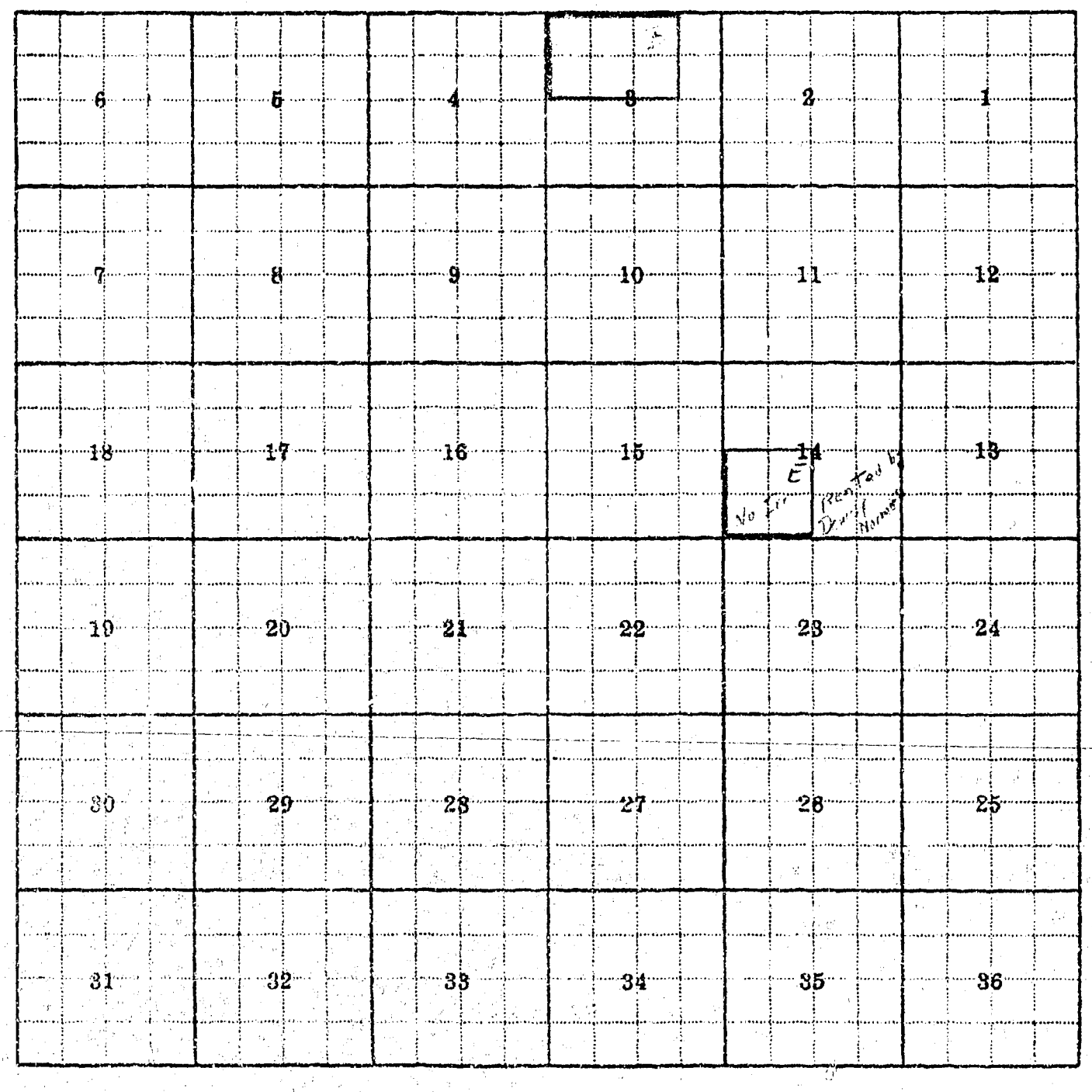

Land Ownership 3-B, 14-E

P-1-A—5M—1-62—7448

County Gallatin

Farm Checked: Date July 16, 1952

By J.E. Cook

STATE OF MONTANA
STATE ENGINEERS OFFICE
Water Resources Survey

T. 1N R. 3E Plat No. 30

Photo No. 0-19

Legal Land Owner J. Franklin Gowin Address Belgrade, Rt. 2

Operator Same Address

Water is delivered by:— x1. Private System; 2. [illegible] Company; 3. State Project; 4. Federal Project; 5. Irrigation District

App. No. Decree No.	NAME OF APPROPRIATOR TO WHOM DECREED	NAME OF STREAM	Date App. Date Priority	Miner's Inches	In Use	NAME OF DITCH (Water Delivered By)	No.	R/F	Present Irr. Acres	Irrigable Acres
D- 797	Joseph C. Gowin	Ross Creek (S.Fork)	6- 1-65	160	Yes					
	Joseph C. Gowin	Ross Creek	6- 1-73	150	Yes					
D- 798	Mary E. Gowin, et al	Ross Creek	6- 1-73	75	Yes	Gowin-Lutz-McQuire D.	1	R	131	225

NOTE: R—Denotes Regular Irrigation. F—Flood Irrigation.

Adequate Supply: Yes x No Explain Early right. Would not be enough if all potential land were irrigated

Remarks

River Basin Missouri

Also in: Plat No. Twp. Rge	Plat No. Twp. Rge	Plat No. Twp. Rge
Plat No. Twp. Rge	Plat No. Twp. Rge	Plat No. Twp. Rge

Information From:

J.F. Gowin

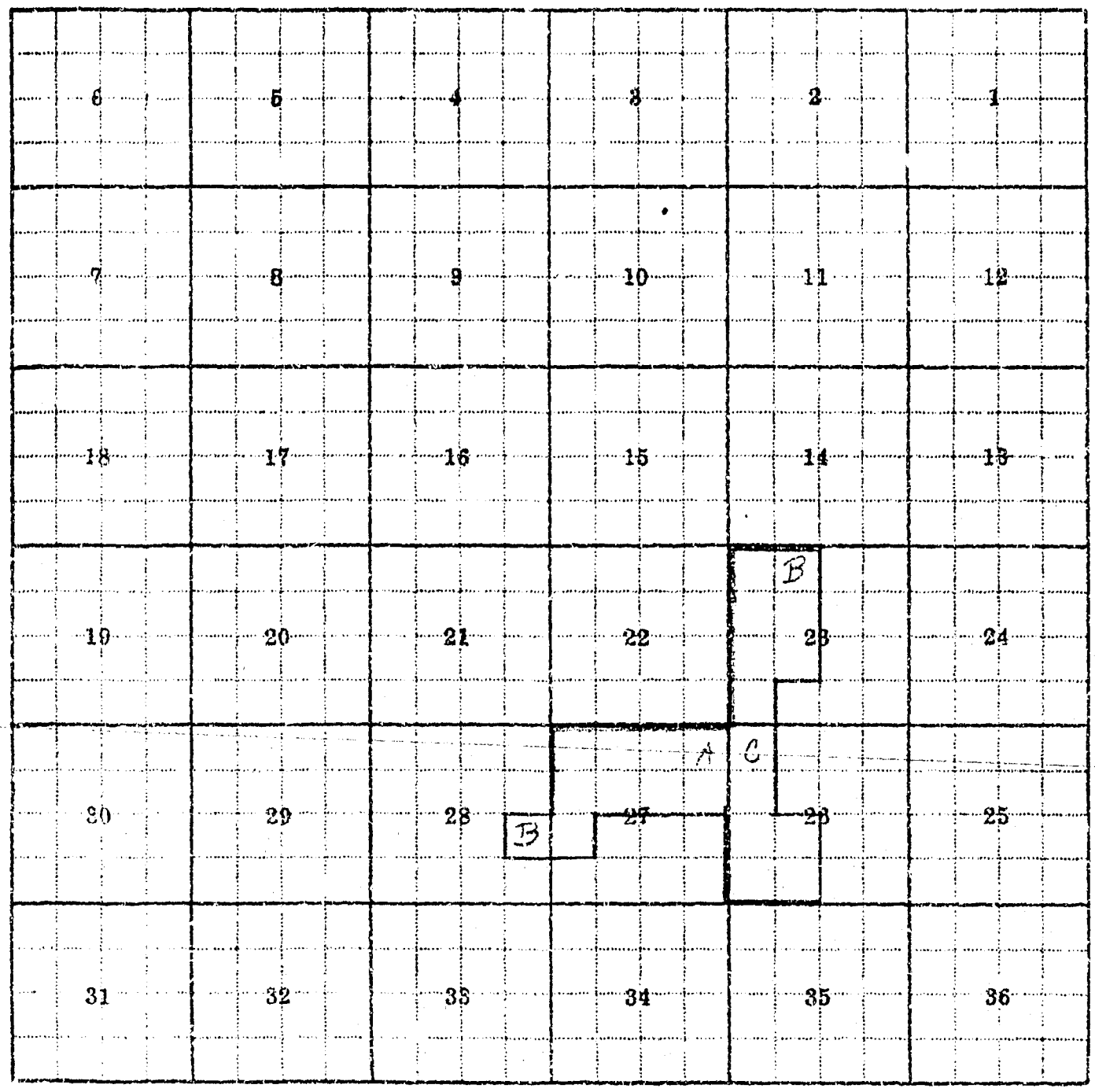

Land Ownership 23-B, 26-C, 27-A, 28-B

F-1-A--5M--1-62--7448

County Gallatin

Farm Checked: Date July 25, 1952

By J.E. Cock

STATE OF MONTANA
STATE ENGINEERS OFFICE
Water Resources Survey

T. 1N R. 5E Plat No. 30

Photo No. C-19

Legal Land Owner Bess Hecox Address Belgrade

Operator Same & H.S. Hecox Address

Water is delivered by:— X1. Private System; 2. Ditch Company; 3. State Project; 4. Federal Project; 5. Irrigation District

App. No. Decree No.	NAME OF APPROPRIATOR TO WHOM DECREED	NAME OF STREAM	Date App. Date Priority	Miner's Inches	In Use	NAME OF DITCH (Water Delivered By)	No.	R/F	Present Irr. Acres	Irrigable Acres
D- 798	Mary Gowin, et al	Ross Creek	6- 1-65	60*		Hecox-Stimson Ditch	1	R	20	30
			*(30 = Bess Hecox)							
			(30 = Rose Stimson)							

NOTE: R—Denotes Regular Irrigation. F—Flood Irrigation.

Adequate Supply: Yes X No Explain Early right - small amount of irrigation

Remarks

Potential land has not been irrigated for about twelve years.

River Basin Missouri

Also in: Plat No. Twp. Rge.	Plat No. Twp. Rge.	Plat No. Twp. Rge.
Plat No. Twp. Rge.	Plat No. Twp. Rge.	Plat No. Twp. Rge.

Information From:

Geo. & Carl Stimson

6	5	4	3	2	1
7	8	9	10	11	12
18	17	16	15	14	13
19	20	21	22	23	24
30	29	28	27	26	25
31	32	33	C 34	35	36

Land Ownership 34-C

F-1-A--5M--1-62--7448

County Gallatin

Farm Checked: Date July 1, 1952

By R.J. Teter

STATE OF MONTANA
STATE ENGINEERS OFFICE
Water Resources Survey

T. 1N R. 5E Plat No. 30

Photo No. No 19

Legal Land Owner M.E. Huffine Address Crenshaw Apts., Bozeman

Operator Stanley Huffine Address Belgrade

Water is delivered by:— x1. Private System; x2. Ditch Company; 3. State Project; 4. Federal Project; 5. Irrigation District

App. No. Decree No.	NAME OF APPROPRIATOR TO WHOM DECREED	NAME OF STREAM	Date App. Date Priority	Miner's Inches	In Use	NAME OF DITCH (Water Delivered By)	No.	R/F	Present Irr. Acres	Irrigable Acres
D- 821	Emmett Huffine	Foster Creek	1891	10	No		1	F1	-	-
SEE										
CANAL CO										
RIGHTS	Dry Creek Canal	East Gallatin River	--	15	Yes	Dry Creek Canal	2	R	18	-

NOTE: R—Denotes Regular Irrigation. F—Flood Irrigation.

Adequate Supply: Yes x No Explain

Remarks

Does not irrigate any land above canal. Usually not enough water to irrigate. 15 inches from Canal. Only irrigates yard from Foster Creek.

River Basin Missouri

Also in: Plat No. Twp. Rge.	Plat No. Twp. Rge.	Plat No. Twp. Rge.
Plat No. Twp. Rge.	Plat No. Twp. Rge.	Plat No. Twp. Rge.

Information From:
Stanley Huffine

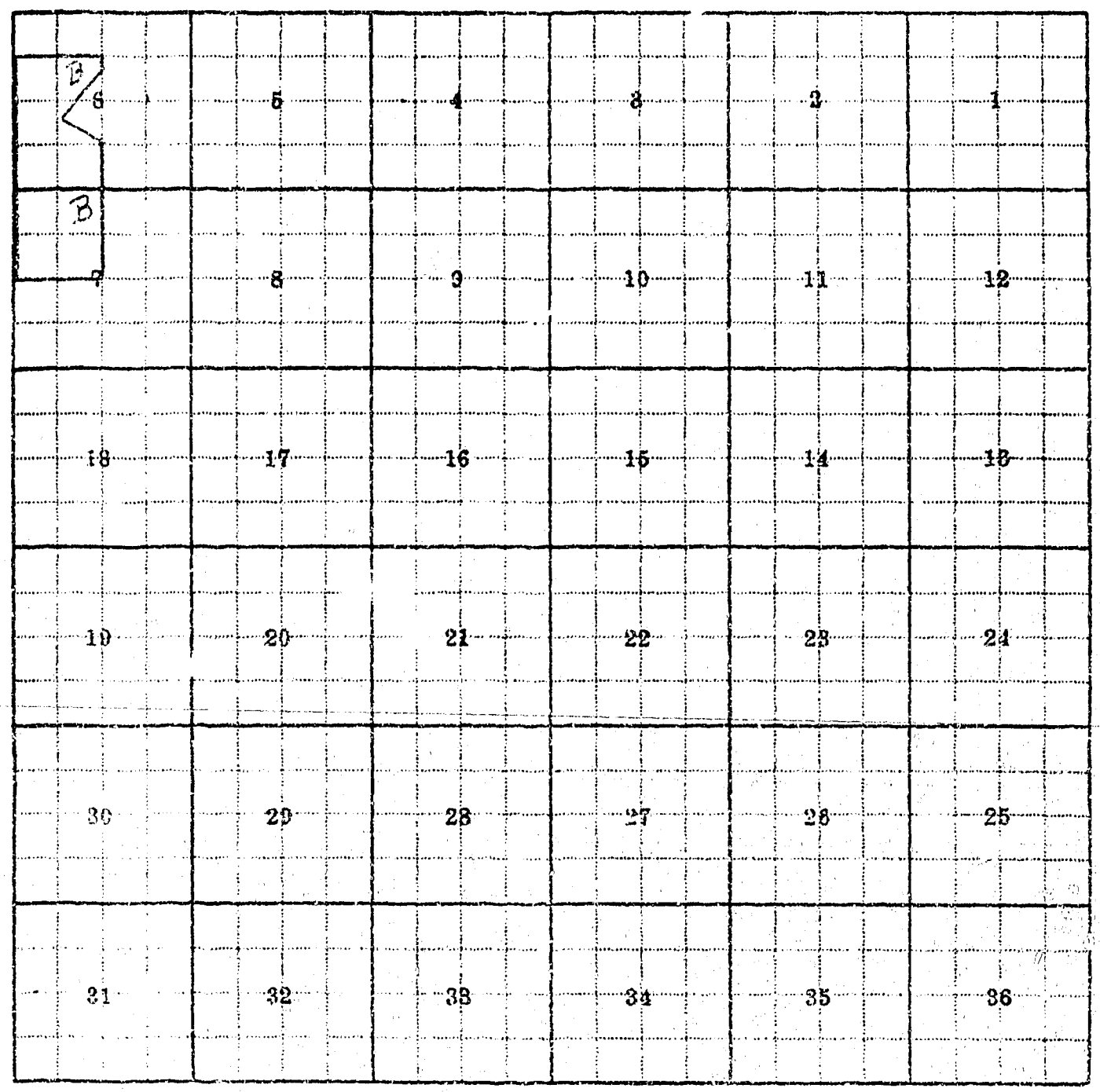

Land Ownership 6-B, 7-B

F-1-A—5M—1-62—7448

County Gallatin

Farm Checked: Date July 2, 1952

By J. E. Cook

STATE OF MONTANA
STATE ENGINEERS OFFICE
Water Resources Survey

T. 1N R. 5E Plat No. 30

Photo No. 0-19

Legal Land Owner Otto Knutson Address Bozeman

Operator Jasper McGuire Address Belgrade, Rt. 2

Water is delivered by:— x1. Private System; 2. Ditch Company; 3. State Project; 4. Federal Project; 5. Irrigation District

App. No. Decree No.	NAME OF APPROPRIATOR TO WHOM DECREED	NAME OF STREAM	Date App. Date Priority	Miner's Inches	In Use	NAME OF DITCH (Water Delivered By)	No.	R/F	Present Irr. Acres	Irrigable Acres
NO WATER										
RIGHTS										
FOR THIS										
PLACE										
(SEE										
REMARKS)		Ross Creek				Cowin-Lutz-McGuire D.	1	R	46	87

NOTE: R—Denotes Regular Irrigation. F—Flood Irrigation.

Adequate Supply. Yes x No Explain As long as McGuire uses his own Water Right to irrigate the place; otherwise place has only high or excess water available.

Remarks

This place has no water right, but Mr. McGuire uses his Water Right to irrigate here since he is operating the land.

River Basin Missouri

Also in: Plat No. Twp. Rge.	Plat No. Twp. Rge.	Plat No. Twp. Rge.
Plat No. Twp. Rge.	Plat No. Twp. Rge.	Plat No. Twp. Rge.

Information From:
J. McGuire

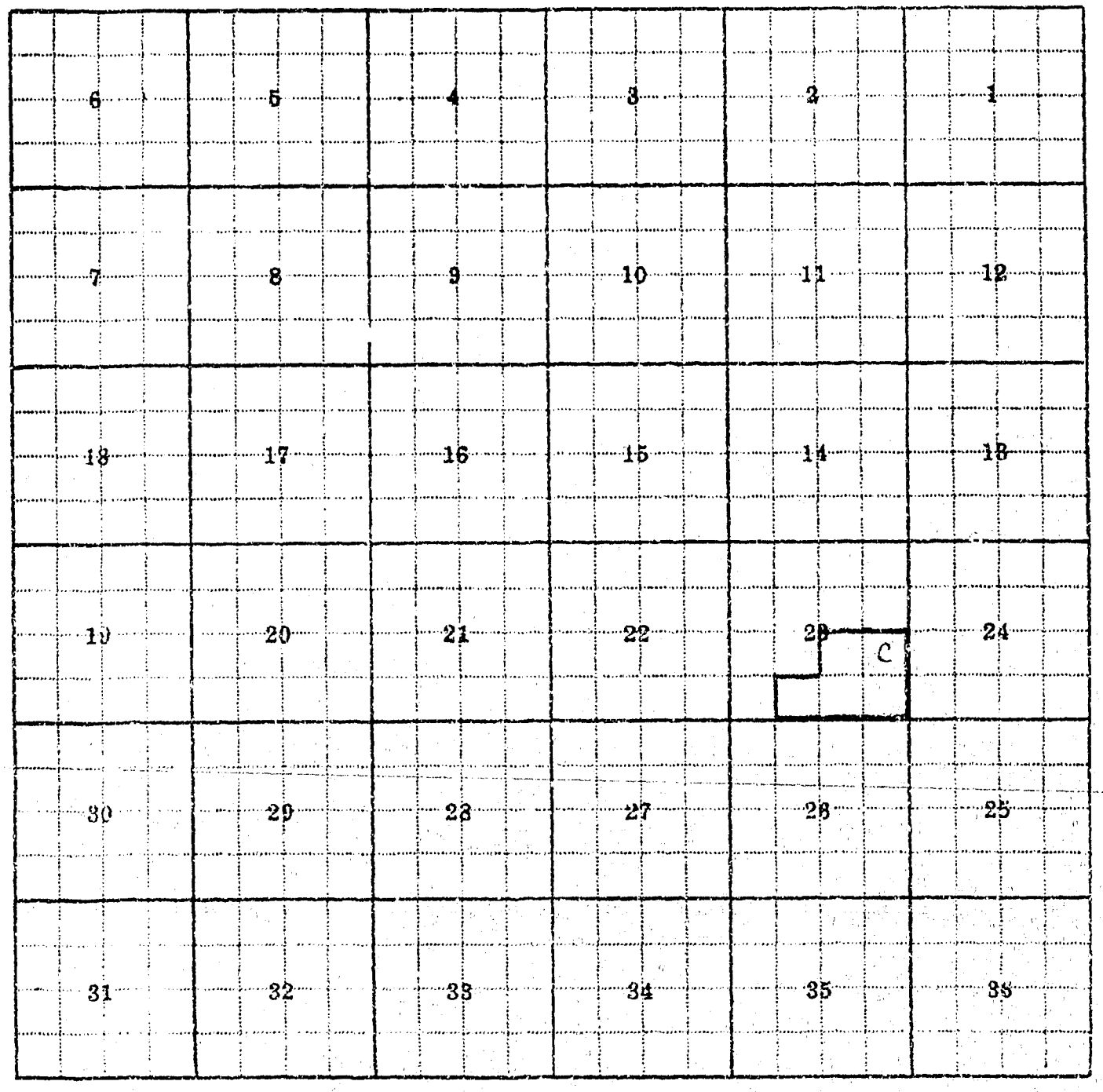

Land Ownership 23-C

F-1-A—5M—1-62—7448

County Gallatin

Farm Checked: Date July 2, 1952

By J.E. Cook

STATE OF MONTANA
STATE ENGINEERS OFFICE
Water Resources Survey

T 1N R 5E Plat No 30

Photo No N-19

Legal Land Owner Sam F. Lee Address Belgrade, Rt. 1

Operator Same Address

Water is delivered by:— x1. Private System; 2. Ditch Company; 3. State Project; 4. Federal Project; 5. Irrigation District

App. No. Decree No.	NAME OF APPROPRIATOR TO WHOM DECREED	NAME OF STREAM	Date App. Date Priority	Miner's Inches	In Use	NAME OF DITCH (Water Delivered By)	No.	R/F	Present Irr. Acres	Irrigable Acres
D- 781	Ena Gale & Opal Martin	Reese Creek	6- 1-64	130	Yes	Axtell Ditch	1	R	92	60

NOTE: R—Denotes Regular Irrigation. F—Flood Irrigation.

Adequate Supply: Yes x No Explain Creek runs all year - early right

Remarks

Place had ditch across Saisbury land to land between Reese & Hayes Creeks at one time.

River Basin Missouri

Also in: Plat No. Twp. Rge.	Plat No. Twp. Rge.	Plat No. Twp. Rge.
Plat No. Twp. Rge.	Plat No. Twp. Rge.	Plat No. Twp. Rge.

Information From:

Sam F. Lee

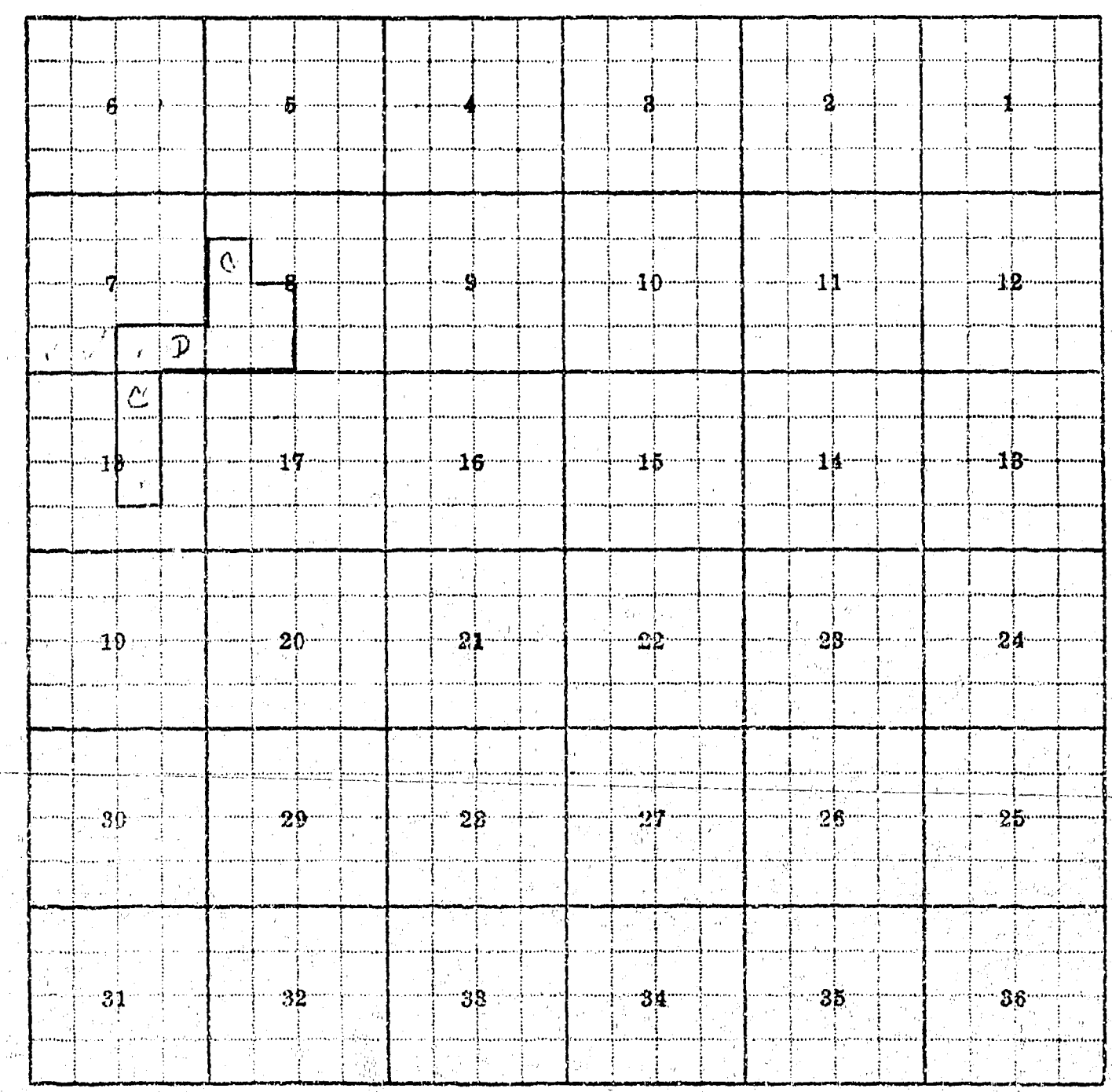

Land Ownership 7-D, 8-C, 18-C

F-1-A—5M—1-62—7446

County Gallatin

Farm Checked: Date Aug. 1, 1952

By Nichols & Cook

STATE OF MONTANA
STATE ENGINEERS OFFICE
Water Resources Survey

T. 1N R. 5E Plat No. 30

Photo No. N-20

Legal Land Owner G.M. & Alva J. Lowe Address Belgrade, R.O. Box 802

Operator Address

Water is delivered by: x 1. Private System; x 2. Ditch Company; 3. State Project; 4. Federal Project; 5. Irrigation District

App. No. Decree No.	NAME OF APPROPRIATOR TO WHOM DECREED	NAME OF STREAM	Date App. Date Priority	Miner's Inches	In Use	NAME OF DITCH (Water Delivered By)	No.	R/F	Present Irr. Acres	Irrigable Acres
D- 608	Spain-Ferris Ditch Co.	West Gallatin River	10-30-86	1200	Yes					
			6-20-90	2764	Yes					
			6- 1-92	300	Yes	Spain-Ferris Ditch Co.	2	R	295	-
A-1312a	G. M. Lowe	Lowe-Tubb Drain Ditch	9-12-50	200	Yes	Sprinkler System	1	R		

NOTE: R—Denotes Regular Irrigation. F—Flood Irrigation.

Adequate Supply: Yes x No Explain Decreed water supplemented by drainage water

Remarks

Uses the sprinkler system on some of this land. 150 shares of Spain-Ferris Ditch Co., All water is combined.

River Basin Missouri

Also in: Plat No. Twp. Rge.	Plat No. Twp. Rge.	Plat No. Twp. Rge.
Plat No. Twp. Rge.	Plat No. Twp. Rge.	Plat No. Twp. Rge.

Information From:

Mrs. G. M. Lowe

6	5	4	3	2	1
7	8	9	10	11	12
18	17	16	15	14	13
19	20	21	22	23	24
30	29	28	27	26	25
C 31	32	33	34	35	36

Land Ownership 31-C

F-1-A--5M--1-62--7448

County Gallatin

Farm Checked: Date July 15, 1952

By J.E. Cook

STATE OF MONTANA
STATE ENGINEERS OFFICE
Water Resources Survey

T. 1N R. 5E Plat No. 30

Photo No. C-19

Legal Land Owner Helen W. Lutz Address California

Operator Don Gowin Address Belgrade, Rt. 2

Water is delivered by:— x 1. Private System; 2. Ditch Company; 3. State Project; 4. Federal Project; 5. Irrigation District

App. No. Decree No.	NAME OF APPROPRIATOR TO WHOM DECREED	NAME OF STREAM	Date App. Date Priority	Miner's Inches	In Use	NAME OF DITCH (Water Delivered By)	No.	R/F	Present Irr. Acres	Irrigable Acres
D- 790	Alva N. Bridges	Ross Creek	6- 1-65	75	Yes					
D- 791	Alva N. Bridges	Ross Creek (So. Fork)	6- 1-73	75	Yes	Gowin-Lutz-McGuire D.	1	R	49	19
	Alva N. Bridges	Ross Creek (So. Fork)	7- 1-18	400	Yes					

NOTE: R—Denotes Regular Irrigation. F—Flood Irrigation.

Adequate Supply: Yes X No Explain Early right

Remarks

River Basin Missouri

Also in: Plat No.	Twp.	Rge.	Plat No.	Twp.	Rge.	Plat No.	Twp.	Rge.
Plat No.	Twp.	Rge.	Plat No.	Twp.	Rge.	Plat No.	Twp.	Rge.

Information From:
Don Gowin



Land Ownership 24-C, 25-B

F-1-A—5M—1-62—7448

County Gallatin

Farm Checked: Date July 2, 1952

By J. E. Cook

STATE OF MONTANA
STATE ENGINEERS OFFICE
Water Resources Survey

T. 1N R. 5E Plat No. 30

Photo No. 0-19

Legal Land Owner Jasper A. McGuire Address Belgrade, Rt. 2

Operator Same Address

Water is delivered by:— x1. Private System; 2. Ditch Company; 3. State Project; 4. Federal Project; 5. Irrigation District

App. No. Decree No.	NAME OF APPROPRIATOR TO WHOM DECREED	NAME OF STREAM	Date App. Date Priority	Miner's Inches	In Use	NAME OF DITCH (Water Delivered By)	No.	R/F	Present Irr. Acres	Irrigable Acres
D- 800	Delia McGuire	Ross Creek	6- 1-65	60	Yes	(Gewin-Lutz-McGuire D.				
	Delia McGuire	Ross Creek	6- 1-73	75	Yes	((McGuire Ditches	1	R	= 18	210

NOTE: R—Denotes Regular Irrigation. F—Flood Irrigation.

Adequate Supply: Yes x No Explain Enough for amount irrigated at present. All of land on McGuire place can be irrigated, but part of his Water Right is late priority.

Remarks

All of McGuire land can be irrigated and at various times has been, but for the last few years, he has grown dry land grain on it.

River Basin Missouri

Also in: Plat No. Twp. Rge.	Plat No. Twp. Rge.	Plat No. Twp. Rge.
Plat No. Twp. Rge.	Plat No. Twp. Rge.	Plat No. Twp. Rge.

Information From:

Jasper McGuire

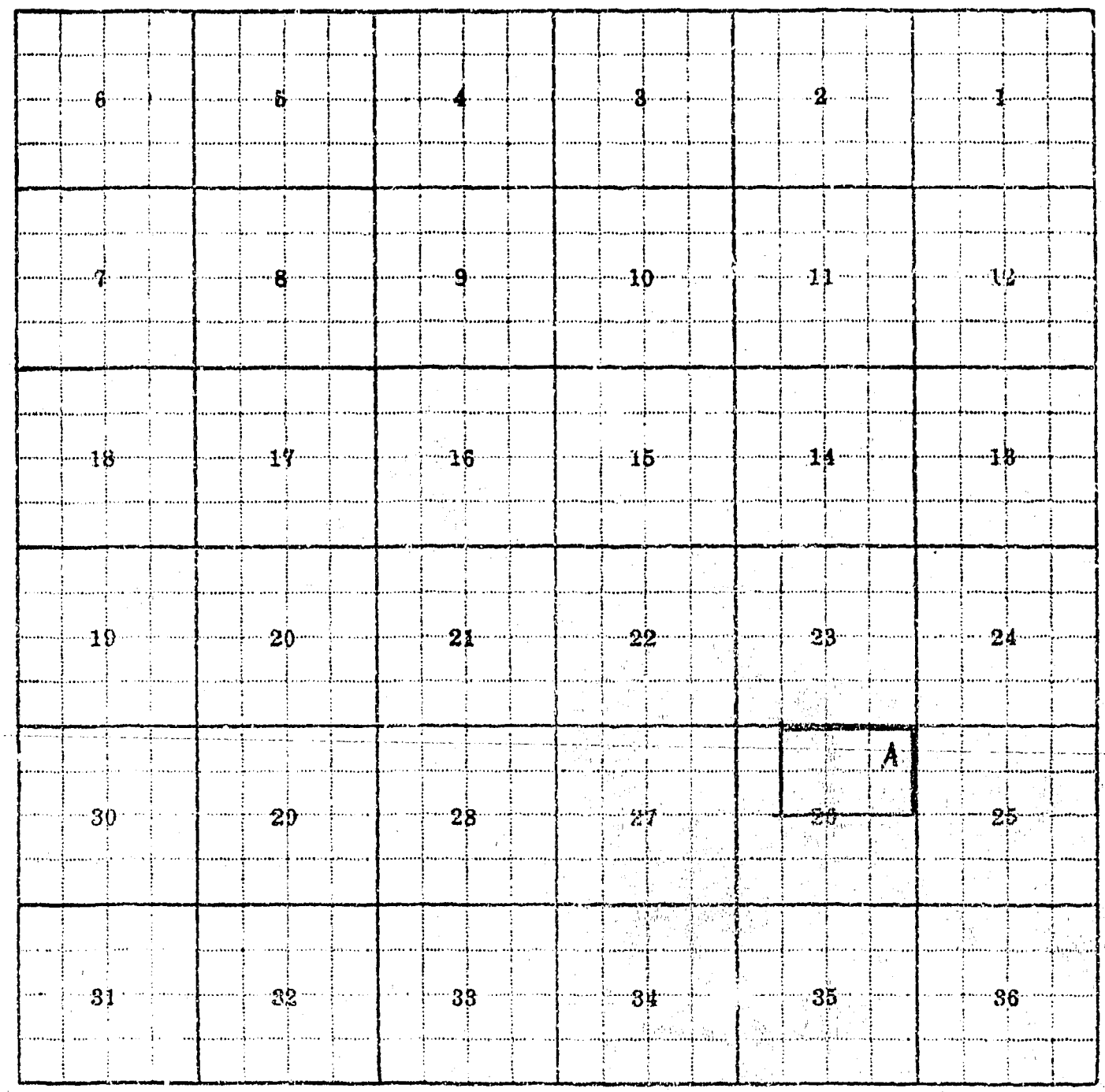

Land Ownership 26-A

F-1-A—5M—1-62—7448

County Gallatin

Farm Checked: Date July 1, 1952

By R.J. Peter

STATE OF MONTANA
STATE ENGINEERS OFFICE
Water Resources Survey

T. 1N R 5E Plat No. 30

Photo No. N-19

Legal Land Owner Donald Norman Address Belgrade

Operator Same Address

Water is delivered by:— 1. Private System; 2. Ditch Company; 3. State Project; 4. Federal Project; 5. Irrigation District

App. No. Decree No.	NAME OF APPROPRIATOR TO WHOM DECREED	NAME OF STREAM	Date App. Date Priority	Miner's Inches	In Use	NAME OF DITCH (Water Delivered By)	No.	R/F	Present Irr. Acres	Irrigable Acres
D- 822	Zachery Miller	Foster Creek	1883	15	No	No ditches (plowed under)				
	NO IRRIGATION									

NOTE: R—Denotes Regular Irrigation. F—Flood Irrigation.

Adequate Supply: Yes No X Explain

Remarks

River Basin Missouri

Also in: Plat No. Twp. Rge.	Plat No. Twp. Rge.	Plat No. Twp. Rge.
Plat No. Twp. Rge	Plat No. Twp. Rge.	Plat No. Twp. Rge.

Information From:
Stanley Huffine

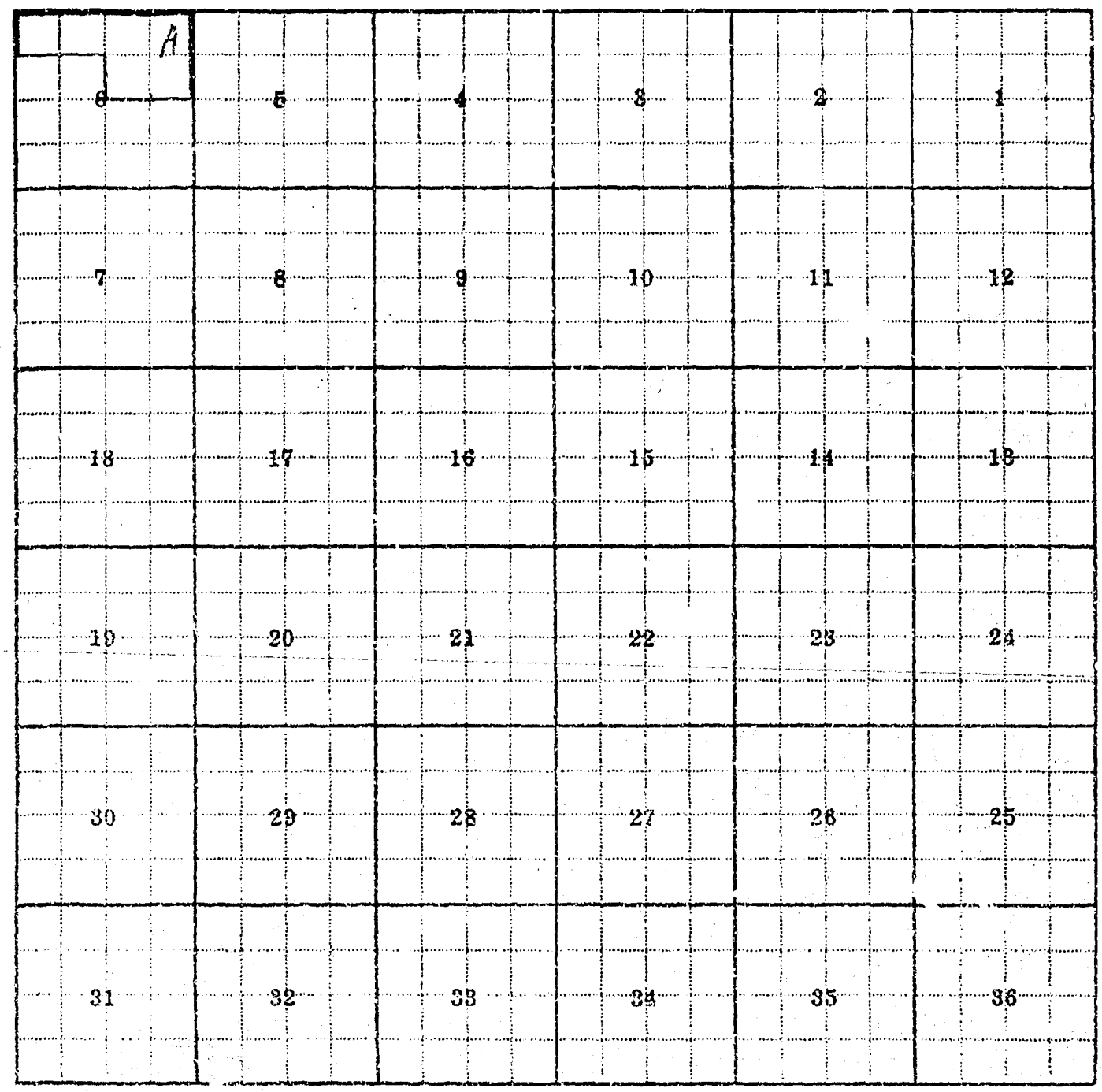

Land Ownership 6-A

F-1 A—5M—1-62—7448

County Gallatin

Farm Checked: Date June 18, 1952

By J. E. Cook

STATE OF MONTANA
STATE ENGINEERS OFFICE
Water Resources Survey

T. 1N R. 5E Plat No. 30

Photo No. 0-17, 0-18

Legal Land Owner Frank A. Norman Address Belgrade, Rt. 2

Operator Same Address

Water is delivered by:— x 1. Private System; 2. Ditch Company; 3. State Project; 4 Federal Project; 5. Irrigation District

App. No. Decree No.	NAME OF APPROPRIATOR TO WHOM DECREED	NAME OF STREAM	Date App. Date Priority	Miner's Inches	In Use	NAME OF DITCH (Water Delivered By)	No.	R/F	Present Irr. Acres	Irrigable Acres
D- 97	Theodore Norman	Limestone Creek	1866	125	Yes	Norman Ditches (water) intingled	1	R	265	-
D- 780	Martha Cowherd	Tom Reese Creek	6-15-67	150	Yes	Reese Ditch	1	R	67	-
D- 780*		Mike Eukes Canyon (trib. to Tom Reese Cr.)				Bill Heron Ditch	1	R	22	-
D- 783	Theodore Norman	Corbley Ck. (Trib to Reese Creek)	6-15-66*	198 (198 of 200)	Yes					
	Explanation of D-783 =	200" (198" to Norman/2" to Sandquist)								
	Explanation of D-780*=	Norman says this ditch was filed on by Bill Heron; the ditch could be covered by D-780, however.								

NOTE: R—Denotes Regular Irrigation. F—Flood Irrigation.

Adequate Supply: Yes X No Explain Creek runs all summer; has early priority rights.

Remarks

See explanations above.

River Basin Missouri

Also in: Plat No. 31 Twp. 1N Rge. 6E	Plat No. Twp. Rge.	Plat No. Twp. Rge.
Plat No. 22 Twp. 2N Rge. 5E	Plat No. Twp. Rge.	Plat No. Twp. Rge.

Information From:

Frank Norman

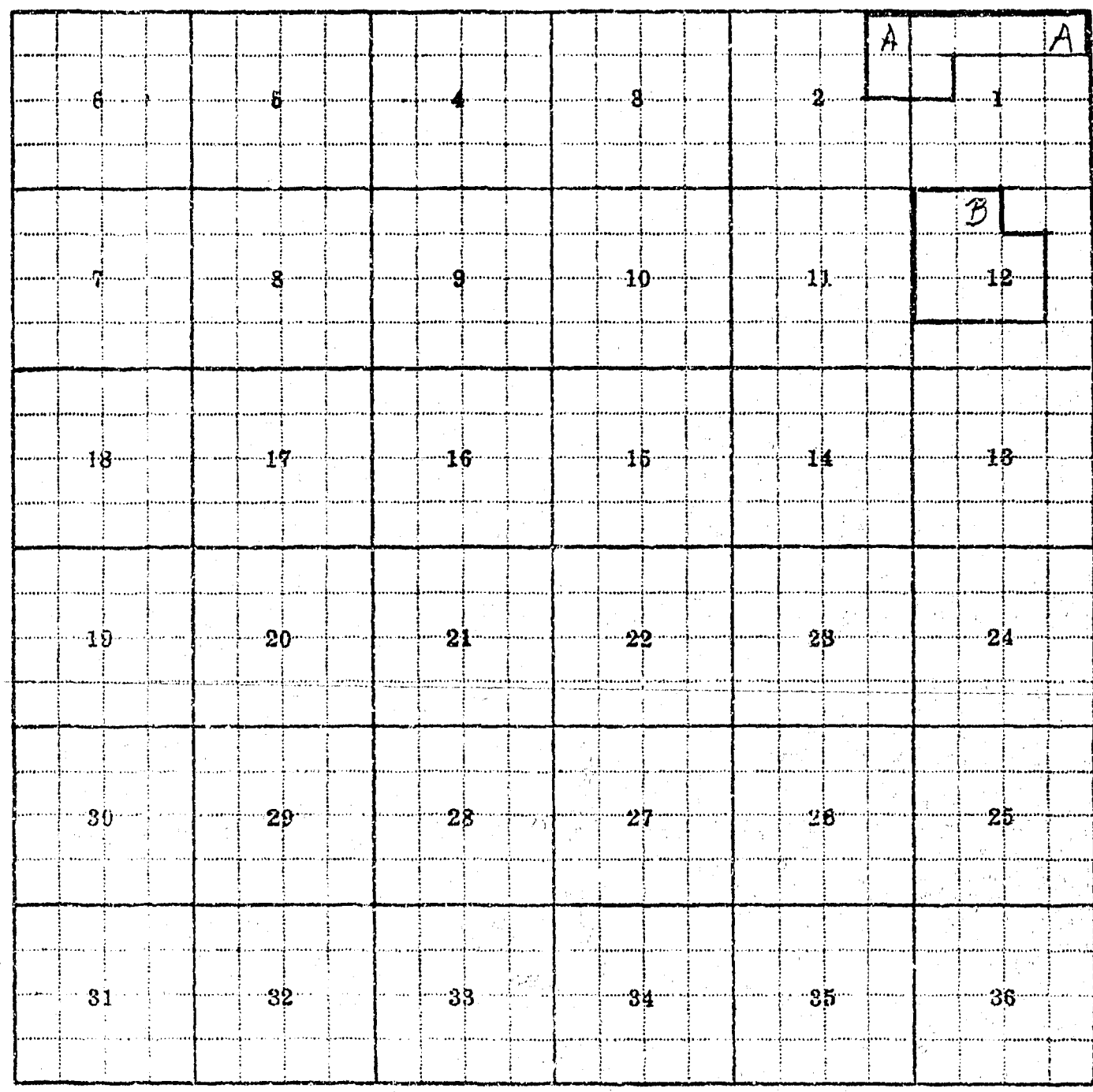

Land Ownership 1-A, 2-A, 12-B

F-1-A--5M--1-62—7448

County Gallatin

Farm Checked: Date July 2, 1952

By J. E. Cook

STATE OF MONTANA
STATE ENGINEERS OFFICE
Water Resources Survey

T 1N R 5E Plat No. 30

Photo No. 0-17

Legal Land Owner Geo. D. Norman Address belgrade, Rt. 1

Operator Same Address

Water is delivered by:— x. Private System; 2. Ditch Company; 3. State Project; 4. Federal Project; 5. Irrigation District

App. No. Decree No.	NAME OF APPROPRIATOR TO WHOM DECREED	NAME OF STREAM	Date App. Date Priority	Miner's Inches	In Use	NAME OF DITCH (Water Delivered By)	No.	R/F	Present Irr. Acres	Irrigable Acres
NO										
DECREED										
RIGHT		Cottonwood Creek				Norman Ditches	1	F	40	10
NO										
FILING		Ross Creek				Walton & Crouse(waste)	1	F	2	-

NOTE: R—Denotes Regular Irrigation. F—Flood Irrigation.

Adequate Supply: Yes ..... No x Explain Only flood water or excess water available.

Remarks

Norman plans to take out another ditch above road on Cottonwood Creek to irrigate about 10 acres of hay.
Place also uses water from Ross Creek, out of Walton & Crouse waste ditch.

River Basin Missouri

Also in: Plat No. ..... Twp. ..... Rge.	Plat No. ..... Twp. ..... Rge.	Plat No. ..... Twp. ..... Rge. .....
Plat No. ..... Twp. ..... Rge.	Plat No. ..... Twp. ..... Rge.	Plat No. ..... Twp. ..... Rge. .....

Information From:
George Dewey Norman

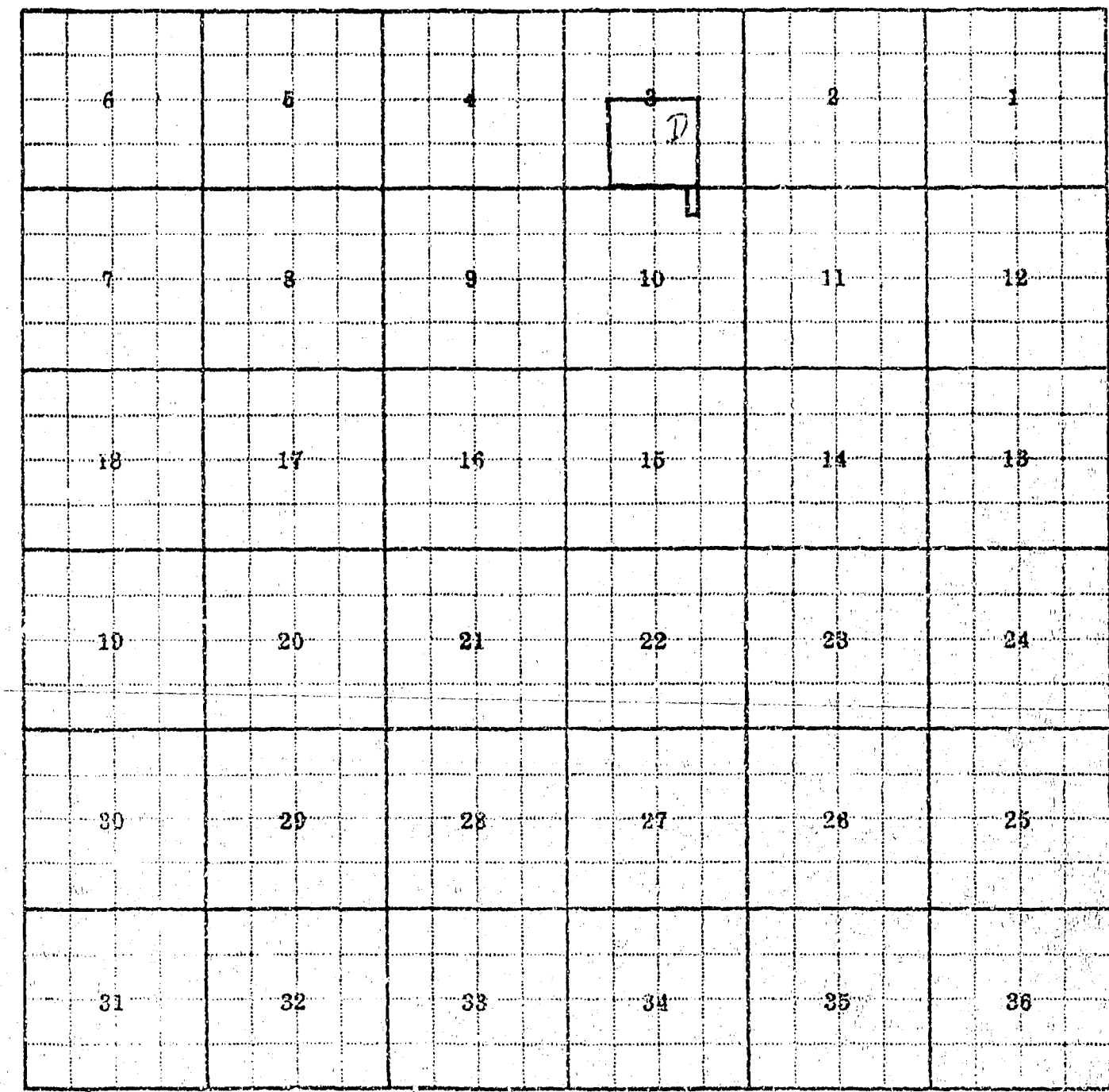

Land Ownership 3-D, small amount in 10

F-1-A—5M—1-62—7448

County Gallatin

Farm Checked: Date July 1, 1952

By R.J. Teter

STATE OF MONTANA
STATE ENGINEERS OFFICE
Water Resources Survey

T 1N R 5E Plat No. 30

Photo No. N-19

Legal Land Owner Delphia Patterson Address Belgrade

Operator Stanley Huffine Address

Water is delivered by: — x 1. Private System; x 2. Ditch Company; 3. State Project; 4. Federal Project; 5. Irrigation District

App. No. Decree No.	NAME OF APPROPRIATOR TO WHOM DECREED	NAME OF STREAM	Date App. Date Priority	Miner's Inches	In Use	NAME OF DITCH (Water Delivered By)	No.	R/F	Present Irr. Acres	Irrigable Acres
D- 687	Francis Huffine	Bear Creek	5-1-68	35	Yes	Huffine Ditch	1	R	20	0
	Dry Creek Canal	East Gallatin		25	Yes					
SEE										
CANAL										
COMPANY										
RIGHTS		Dry Creek Co.				Dry Creek Canal	2	R	25	0

NOTE: R—Denotes Regular Irrigation. F—Flood Irrigation.

Adequate Supply: Yes x No Explain

Remarks

River Basin Missouri

Also in: Plat No. Twp. Rge.	Plat No. Twp. Rge.	Plat No. Twp. Rge.
Plat No. Twp. Rge.	Plat No. Twp. Rge.	Plat No. Twp. Rge.

Information From:
Stanley Huffine

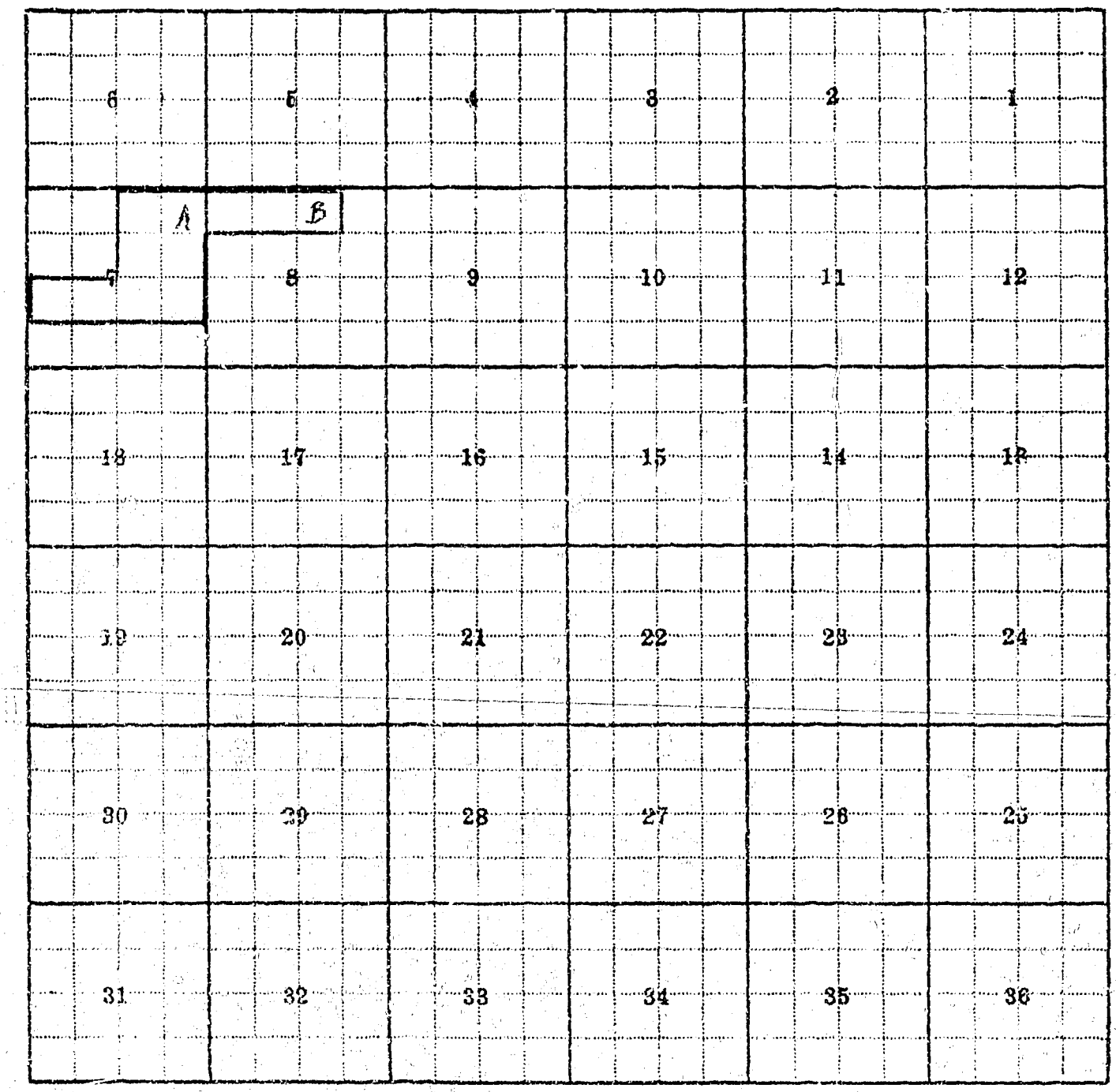

Land Ownership 7-A, 8-B

F-1-A—3M—1-62—7148

County Gallatin

Farm Checked: Date July 30, 1952

By J. Cook & H. Nichols

STATE OF MONTANA
STATE ENGINEERS OFFICE
Water Resources Survey

T. 1N R. 5E Plat No. 30

Photo No. 0-19

Legal Land Owner Eva W. Penwell Robt. J. Dunn Address Bozeman

Operator Address

Water is delivered by:— x1. Private System; 2. Ditch Company; 3. State Project; 4. Federal Project; 5. Irrigation District

App. No. Decree No.	NAME TO	APPROPRIATOR (OM DECREED	NAME OF STREAM	Date App. Date Priority	Miner's Inches	In Use	NAME OF DITCH (Water Delivered By)	No.	R/F	Present Irr. Acres	Irrigable Acres
D- 812	Merritt	W. Penwell	East Gallatin River	6- 8-64	150	No	Penwell Ditch	1	R	-	126

NOTE: R—Denotes Regular Irrigation. F—Flood Irrigation.

Adequate Supply: Yes x No Explain Early right - land is subbed

Remarks

River Basin Missouri

Also in: Plat No. Twp. Rge. | Plat No. Twp. Rge. | Plat No. Twp. Rge.
Plat No. Twp. Rge. | Plat No. Twp. Rge. | Plat No. Twp. Rge.

Information From:
Norman Penwell

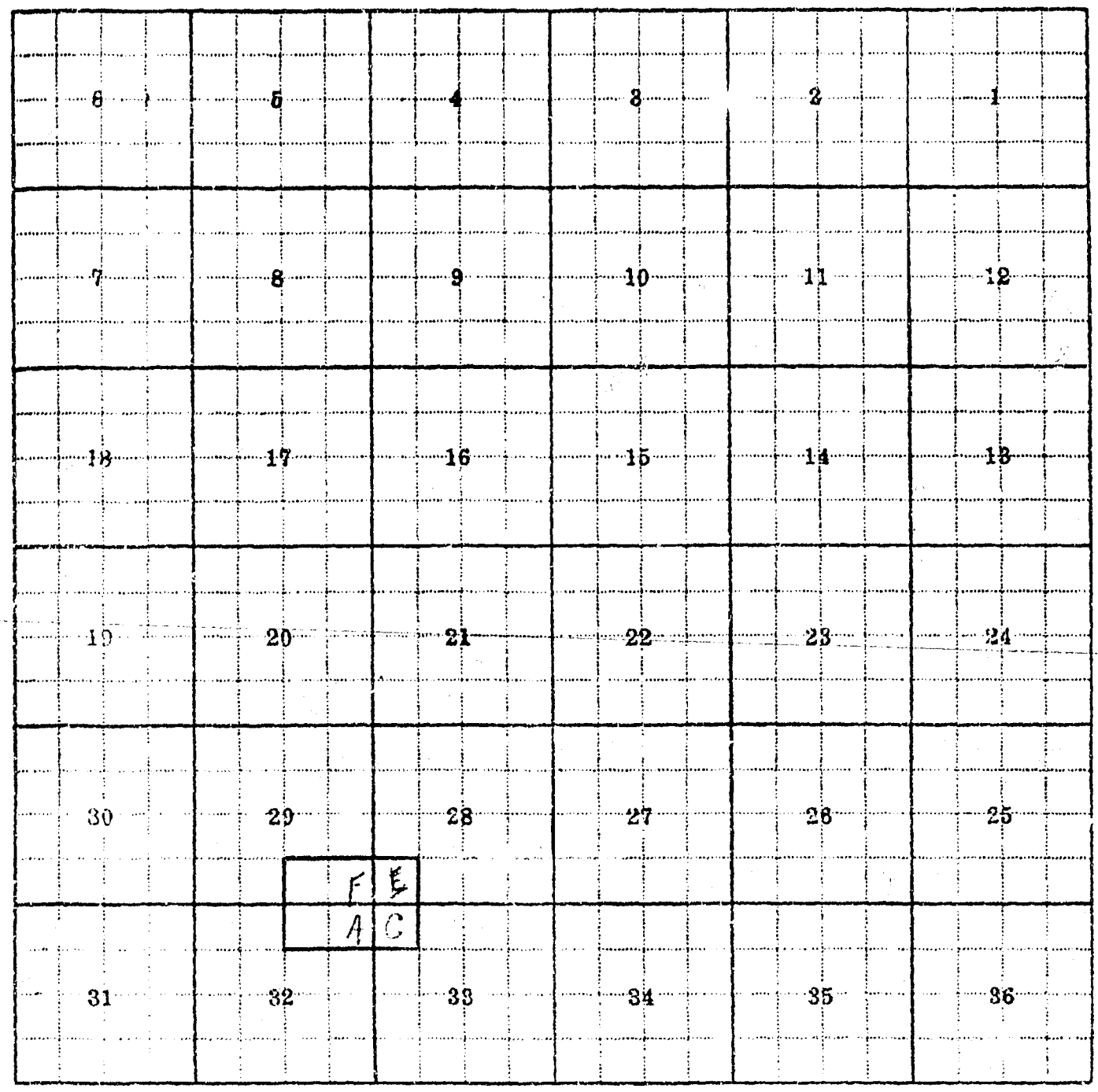

Land Ownership 28-E, 29-F, 32-A, 33-C

F-1-A—5M—1-62—7448

County Gallatin

Farm Checked: Date July 30, 1952

By J.E. Cook & H. Nichols

STATE OF MONTANA
STATE ENGINEERS OFFICE
Water Resources Survey

T. 1N R. 5E Plat No. 30

Photo No. G-19, N-20

Legal Land Owner Norman & Kenneth Penwell Address Belgrade

Operator Kenneth Penwell Address

Water is delivered by:— 1. Private System; x 2. Ditch Company; 3. State Project; 4. Federal Project; 5 Irrigation District

App. No. Decree No.	NAME OF APPROPRIATOR TO WHOM DECREED	NAME OF STREAM	Date App. Date Priority	Miner's Inches	In Use	NAME OF DITCH (Water Delivered By)	No.	E/F	Present Irr. Acres	Irrigable Acres
D- 608		West Gallatin River				Spain-Ferris Ditch	2	R	0	130
	At the present time, Penwell is not listed for any water in the Spain-Ferris Ditch.									

NOTE: R—Denotes Regular Irrigation. F—Flood Irrigation.

Adequate Supply: Yes X No Explain

Remarks

Penwells have agreement wherein they only pay assessments on the 100 M.I. in the years it is used. Ditch was only used for garden. Land sub-irrigates enough that irrigating is unnecessary. Deed shows 100 shares of Spain-Ferris Ditch Co. (Old deed out of date)

River Basin Missouri

Also in: Plat No. Twp. Rge.	Plat No. Twp. Rge.	Plat No. Twp. Rge.
Plat No. Twp. Rge.	Plat No. Twp. Rge.	Plat No. Twp. Rge.

Information From:

Norman Penwell

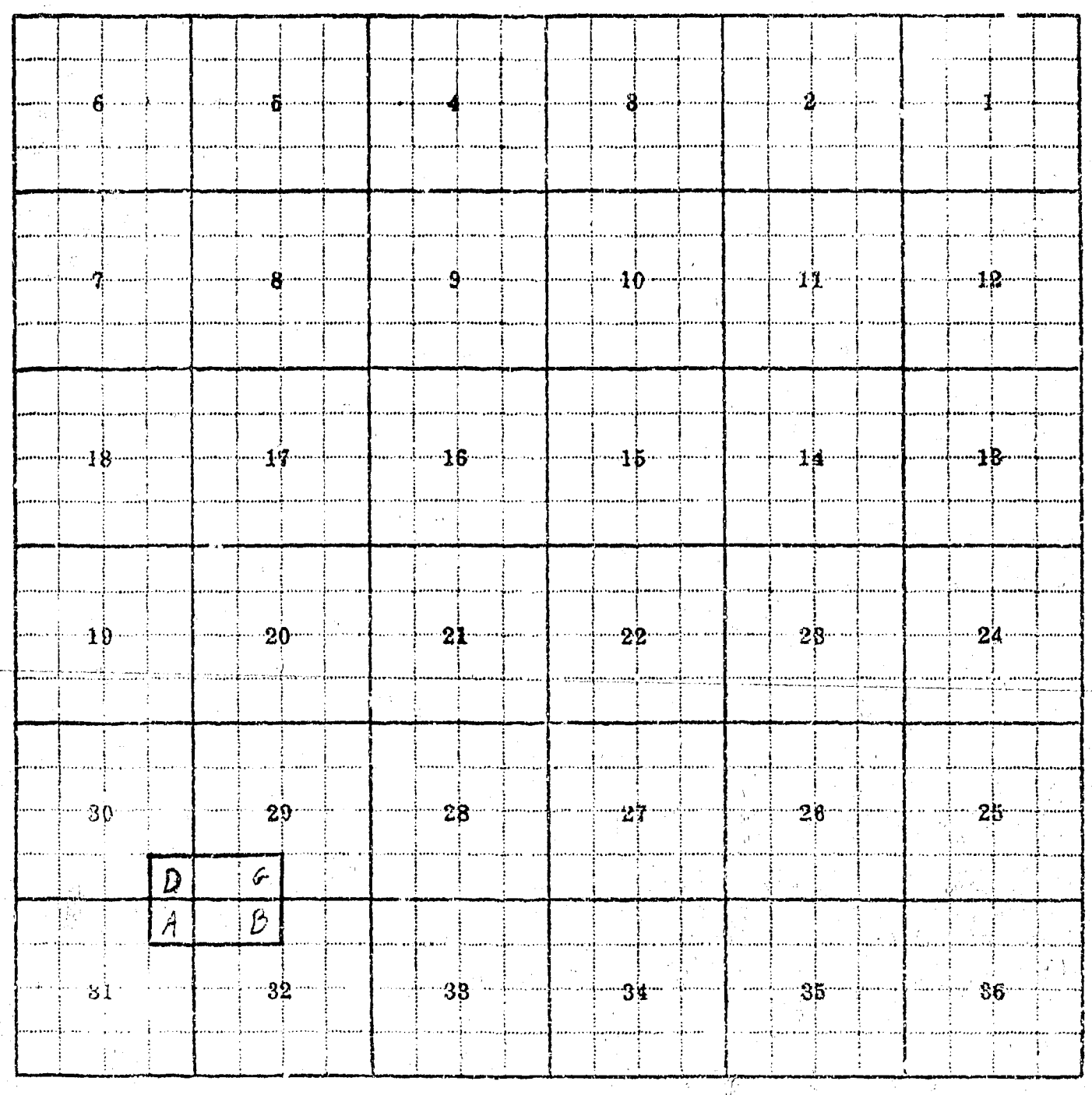

Land Ownership 29-G, 30-D, 31-A, 32-B

F-1-A—5M—1-62—7448

County Gallatin

Farm Checked: Date June 19, 1952

By J.E. Cook

STATE OF MONTANA
STATE ENGINEERS OFFICE
Water Resources Survey

T. 1N R 5E Plat No. 30

Photo No. 0-17

Legal Land Owner Paul T. Reese Address Rt. 2, Belgrade

Operator Same Address

Water is delivered by:— 1. Private System; 2. Ditch Company, 3. State Project; 4. Federal Project; 5. Irrigation District

App. No. Decree No.	NAME OF APPROPRIATOR TO WHOM DECREED	NAME OF STREAM	Date App. Date Priority	Miner's Inches	In Use	NAME OF DITCH (Water Delivered By)	No.	R/F	Present Irr. Acres	Irrigable Acres
D- 784	Oliver Reese	Tom Reese Creek	6-15-67	150	Yes	Reese Ditch	1	R	144	-

NOTE: R—Denotes Regular Irrigation. F—Flood Irrigation.

Adequate Supply: Yes X No Explain Fairly right in Creek

Remarks

Land is not all irrigated every year, but can be if need arises.

River Basin Missouri

Also in: Plat No. Twp. Rge.	Plat No. Twp. Rge.	Plat No. Twp. Rge.
Plat No. Twp. Rge.	Plat No. Twp. Rge.	Plat No. Twp. Rge.

Information From:

Paul Reese

6	5	4	3	2	1
7	8	9	10	11	12
18	17	16	15	14	13
19	20	21	22	23	24
30	29	28	27	26	25
31	32	33	34	35	36

Land Ownership 2-B

F-1-A--5M--1-62--7448

County Gallatin

Farm Checked: Date July 17, 1952

By J.E. Cook

STATE OF MONTANA
STATE ENGINEERS OFFICE
Water Resources Survey

T. 1 N. R. 5E. Plat No. 30

Photo No. 0-19

Legal Land Owner Donald Ryen Address Belgrade

Operator None Address

Water is delivered by:— x1. Private System; 2. Ditch Company; 3. State Project; 4. Federal Project; 5. Irrigation District

App. No. Decree No.	NAME OF APPROPRIATOR TO WHOM DECREED	NAME OF STREAM	Date App. Date Priority	Miner's Inches	In Use	NAME OF DITCH (Water Delivered By)	No.	R/F	Present Irr. Acres	Irrigable Acres
D- 805	Mary Scheytt	Ross Creek (So. Fork)	6- 1-83	25	Yes	Carlson-Ryen Ditch	1	R	10	-

NOTE: R—Denotes Regular Irrigation. F—Flood Irrigation.

Adequate Supply: Yes x No Explain Enough for amount of land irrigated.

Remarks

River Basin Missouri

Also in: Plat No. 31 Twp. 1N Rge. 6E	Plat No. Twp. Rge.	Plat No. Twp. Rge.
Plat No. Twp. Rge.	Plat No. Twp. Rge.	Plat No. Twp. Rge.

Information From:

Donald Ryen



Land Ownership 24-D

F-1-A--5M--1-62--7442

County Gallatin

Farm Checked: Date July 11, 1952

By J. E. Cook

STATE OF MONTANA
STATE ENGINEERS OFFICE
Water Resources Survey

T. 1N R. 5E Plat No. 30

Photo No.

Legal Land Owner Donald Saisbury Address Belgrade

Operator None Address

Water is delivered by:— x1. Private System; 2. Ditch Company; 3. State Project; 4. Federal Project; 5. Irrigation District

App. No. Decree No.	NAME OF APPROPRIATOR TO WHOM DECREED	NAME OF STREAM	Date App. Date Priority	Miner's Inches	In Use	NAME OF DITCH (Water Delivered By)	No.	R/F	Present Irr. Acres	Irrigable Acres
D- 684	James Gee	Bear Creek	5- 1-68	23-1/3	Yes	Gee Ditches	1	R	5	22
	James Gee	Bear Creek	7- 1-85	50	Yes					

NOTE: R—Denotes Regular Irrigation. F—Flood Irrigation.

Adequate Supply: Yes x No x Explain Creek sometim gets too low to irrigate all of land.

Remarks

Area shown potential was recently cleared and aisbury says he may irrigate it.

River Basin Missouri

Also in: Plat No. 22 Twp. 2N Rge. 5E | Plat No. Twp. Rge. | Plat No. Twp. Rge.
Plat No. Twp. Rge. | Plat No. Twp. Rge. | Plat No. Twp. Rge.

Information From:
Donald Saisbury

6	5	4 B	3	2	1
7	8	9	10	11	12
18	17	16	15	14	13
19	20	21	22	23	24
30	29	28	27	26	25
31	32	33	34	35	36

Land Ownership 4-B

F-1-A--5M--1-62--7448

County Gallatin

Farm Checked: Date June 13, 1952

By J. E. Cook

STATE OF MONTANA
STATE ENGINEERS OFFICE
Water Resources Survey

T 1N R 5E Plat No. 30

Photo No. 0-18

Legal Land Owner Grace Saisbury Address Belgrade, Rt. 2

Operator Donald Saisbury Address

Water is delivered by:— x1. Private System; 2. Ditch Company; 3. State Project; 4. Federal Project; 5. Irrigation District

App. No. Decree No.	NAME OF APPROPRIATOR TO WHOM DECREED	NAME OF STREAM	Date App. Date Priority	Miner's Inches	In Use	NAME OF DITCH (Water Delivered By)	No.	R/F	Present Irr. Acres	Irrigable Acres
(Hayes Creek is Decreed) - (No decreed rt. A-484)										
A- 484	Jacob Gum	Hayes Creek	6-28-99	150	No	Gum Ditch (Now Eukes & Beckhorn Ditch)	1	R	-	16
D- 778	Rosanna Axtell	Reese Creek	6- 1-64	70	Yes	Axtell Ditch (7/20 rt.)	1	R	90	-

NOTE: R—Denotes Regular Irrigation. F—Flood Irrigation.

Adequate Supply: Yes x No Explain From Reese Creek. Part of first right on Creek.

Remarks

The Gum ditch out of Hayes Creek has not been used for several years and is washed out in places and obliterated by the Co. road near the end. The Gum Ditch is now known as the Eukes & Beckhorn Ditch.

River Basin Missouri

Also in: Plat No. Twp Rge | Plat No. Twp. Rge | Plat No. Twp. Rge
Plat No. Twp. Rge | Plat No. Twp. Rge | Plat No. Twp. Rge

Information From:
Donald T. Saisbury

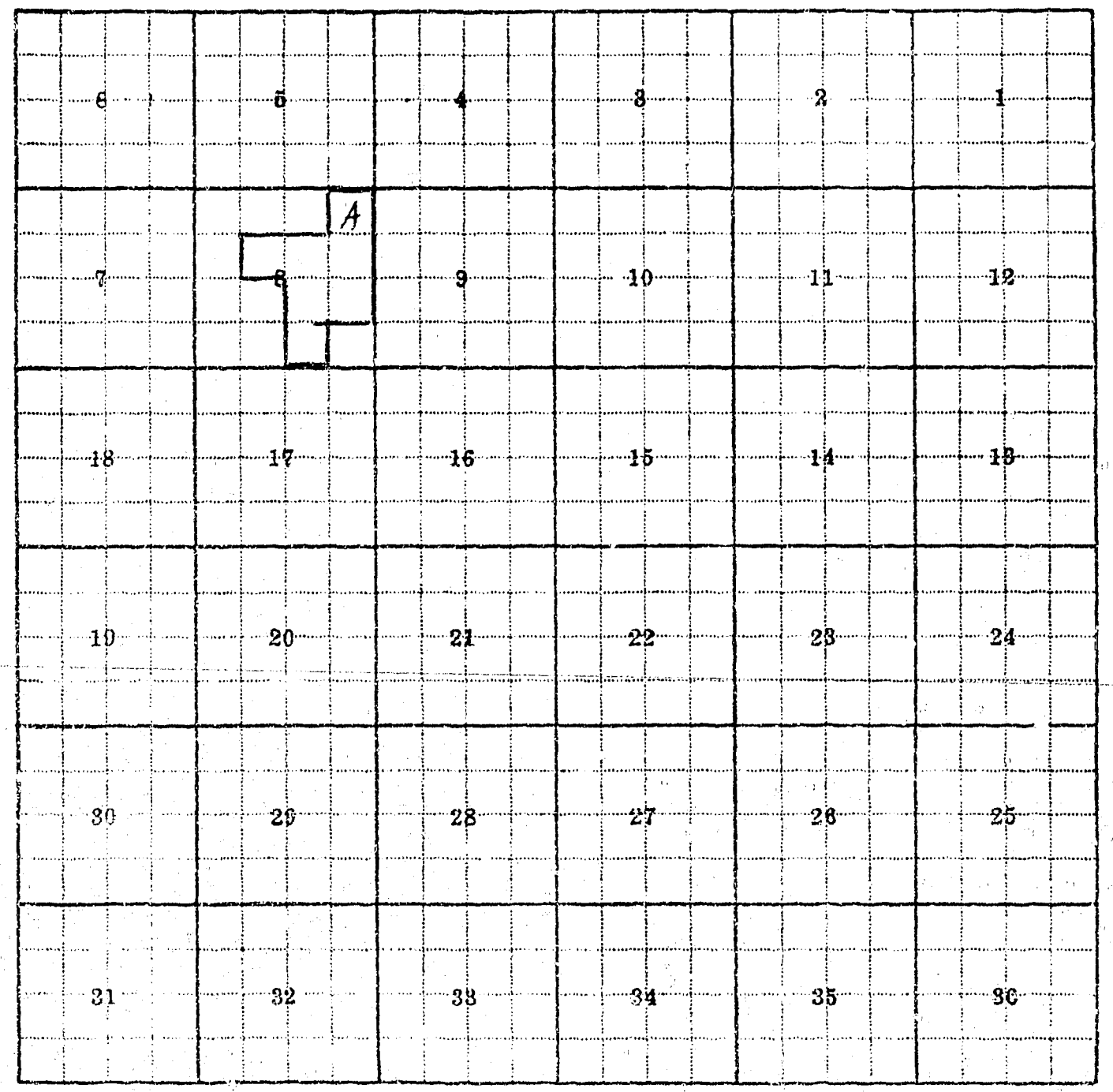

Land Ownership 8-A