F-1-A · 5M -1-62-7418

County Gallatin

Farm Checked: Date 7-9-52

By J.E. Cook

STATE OF MONTANA
STATE ENGINEERS OFFICE
Water Resources Survey

T. 1S R. 6E Plat No. 31

Photo No. C-19, F-22, F-23

Legal Land Owner Harold F. Wright & Ona Wright Address Belgrade, Mt. 1

Operator Same Address

Water is delivered by:— 1. Private System; 2. Ditch Company; 3. State Project; 4. Federal Project; 5. Irrigation District

App. No. Decree No.	NAME OF APPROPRIATOR TO WHOM DECREED	NAME OF STREAM	Date App. Date Priority	Miner's Inches	In Use	NAME OF DITCH (Water Delivered By)	No.	R/F	Present Irr. Acres	Irrigable Acres
A-1129	Laura Kirshner	Spring	8-21-99	All	Stock					
D-706	Theodore Street	Bostwick Canyon Creek	1882	60	Stock					
					Domestic					
Nothing										
No Decree		Unnamed Coulee				Wright Ditch	1	R	5	

NOTE: R—Denotes Regular Irrigation. F—Flood Irrigation.

Adequate Supply: Yes No Explain

Remarks

Only uses water thru pipe line for domestic and stock use now.

River Basin

Also in: Plat No. 31 Twp. 1N Rge. 5E	Plat No. Twp. Rge.	Plat No. Twp. Rge.
Plat No. Twp. Rge.	Plat No. Twp. Rge.	Plat No. Twp. Rge.

Information From:

Harold Wright



Land Ownership

F-1-A—5M—1-62—7448

County Gallatin

Farm Checked: Date 7-9-52

By J.E. Cook

STATE OF MONTANA
STATE ENGINEERS OFFICE
Water Resources Survey

T. 1N R. 6E Plat No. 31

Photo No. C-18

Legal Land Owner Ona M. Wright Address Belgrade

Operator Same Address

Water is delivered by:— 1. Private System; 2. Ditch Company; 3. State Project; 4. Federal Project; 5. Irrigation District

App. No. Decree No.	NAME OF APPROPRIATOR TO WHOM DECREED	NAME OF STREAM	Date App. Date Priority	Miner's Inches	In Use	NAME OF DITCH (Water Delivered By)	No.	R/F	Present Irr. Acres	Irrigable Acres
A-1189	Arthur Truman	Springs	11-16-85	60	Yes	Ryen Ditch	1	R	2	

NOTE: R—Denotes Regular Irrigation. F—Flood Irrigation.

Adequate Supply: Yes X No Explain Not much land irrigated

Remarks

River Basin

Also in: Plat No. Twp. Rge.	Plat No. Twp. Rge.	Plat No. Twp. Rge.
Plat No. Twp. Rge.	Plat No. Twp. Rge.	Plat No. Twp. Rge.

Information From:
Harold Wright

6	5	4	3	2	1
7	8	9	10	11	12
18	17	16	15	14	13
19	20	21	22	23	24
30	29	28	27	26	25
31	32	33	34	35	36

Land Ownership .....

F-1-A—5M—1-52—7448

County Gallatin

Farm Checked: Date 7-30-52

By Dave

STATE OF MONTANA
STATE ENGINEERS OFFICE
Water Resources Survey

T. 1N R. 7E Plat No. 32

Photo No. Q-15

Legal Land Owner Mary Bollinger Address

Operator Address

Water is delivered by:— 1. Private System; 2. Ditch Company; 3. State Project; 4. Federal Project; 5. Irrigation District

App. No. Decree No.	NAME OF APPROPRIATOR TO WHOM DECREED	NAME OF STREAM	Date App. Date Priority	Miner's Inches	In Use	NAME OF DITCH (Water Delivered By)	No.	R/F	Present Irr. Acres	Irrigable Acres
A-966	George Uhler	Weasel Creek	10-30-03	130		Stock				

NOTE: R—Denotes Regular Irrigation. F—Flood Irrigation.

Adequate Supply: Yes No Explain

Remarks

River Basin

Also in: Plat No. 45 Twp. 2S Rge 5E	Plat No. Twp. Rge	Plat No. Twp. Rge
Plat No. Twp. Rge	Plat No. Twp. Rge	Plat No. Twp. Rge

Information From:

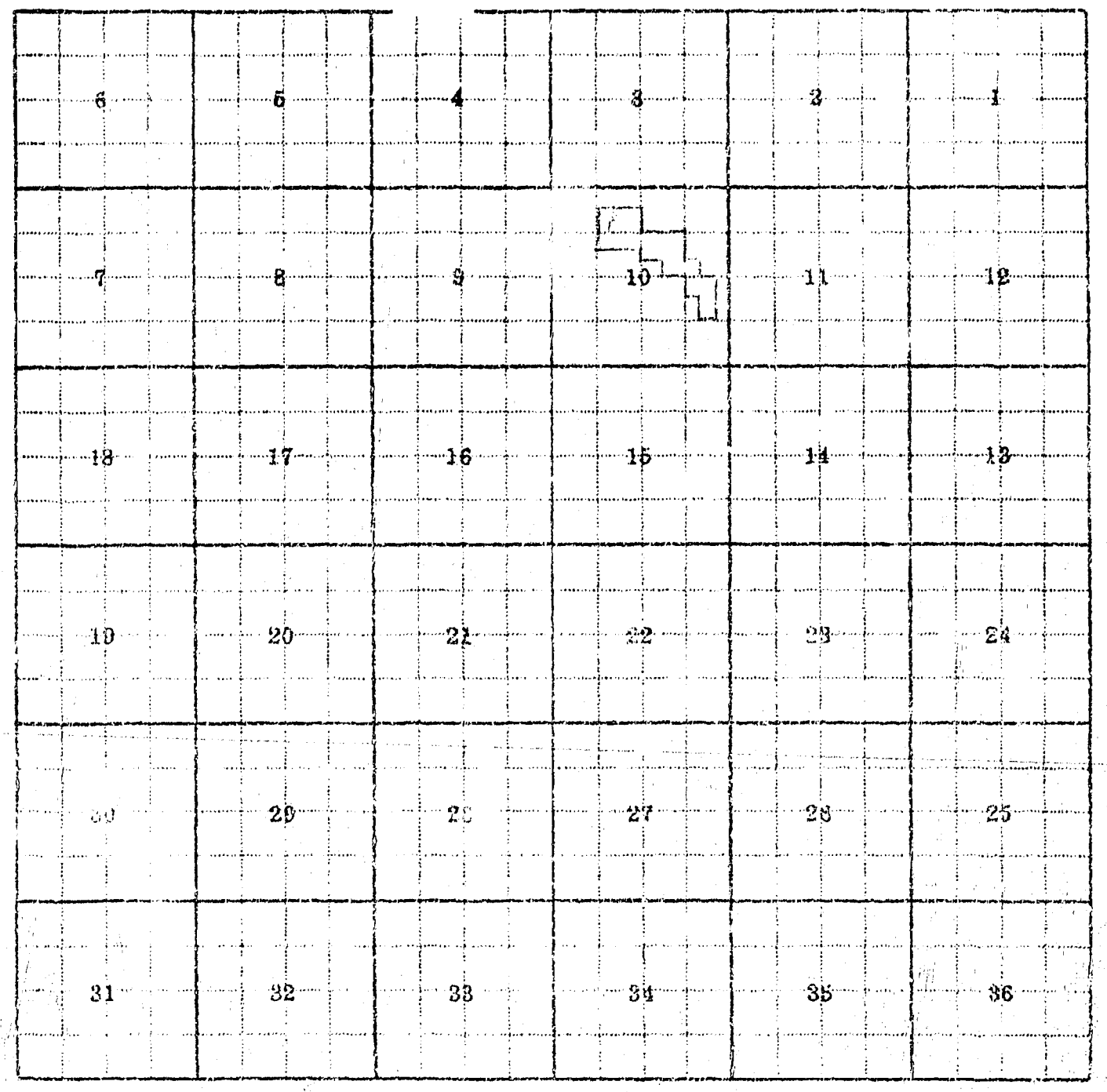

Land Ownership .....

F-1-A--5M--1-62-7416

County Gallatin

Farm Checked: Date 7-22-52

By Dave

STATE OF MONTANA
STATE ENGINEERS OFFICE
Water Resources Survey

T. 1N R. 7E Plat No. 32

Photo No. R-16

Legal Land Owner Dale H. Davis Address

Operator Address

Water is delivered by.— 1. Private System; 2. Ditch Company; 3. State Project; 4. Federal Project; 5. Irrigation District

App. No. Decree No.	NAME OF APPROPRIATOR TO WHOM DECREED	NAME OF STREAM	Date App. Date Priority	Miner's Inches	In Use	NAME OF DITCH (Water Delivered By)	No.	R/F	Present Irr. Acres	Irrigable Acres
D 241	Silas & Andrew Lee	Bracket Creek	6-1-94	30	Yes	Street-Davis	1	R	16	-
		Bracket Creek	6-1-97	40	Yes					
		Bracket Creek	6-1-97	90-4	Seach					
					Yes	Davis Ditch	1	R	10	-
		Horse Creek	6-1-96	30	Yes	Street-Davis	1	R	~~16~~ 10	-
		Skunk Creek	6-1-93	30	Yes	Davis Ditch	1	R	10	5

NOTE: R—Denotes Regular Irrigation. F—Flood Irrigation.

Adequate Supply: Yes No Explain

Remarks

River Basin

Also in: Plat No. Twp. Rge.	Plat No. Twp. Rge.	Plat No. Twp. Rge.
Plat No. Twp. Rge.	Plat No. Twp. Rge.	Plat No. Twp. Rge.

Information From:
Dale Davis

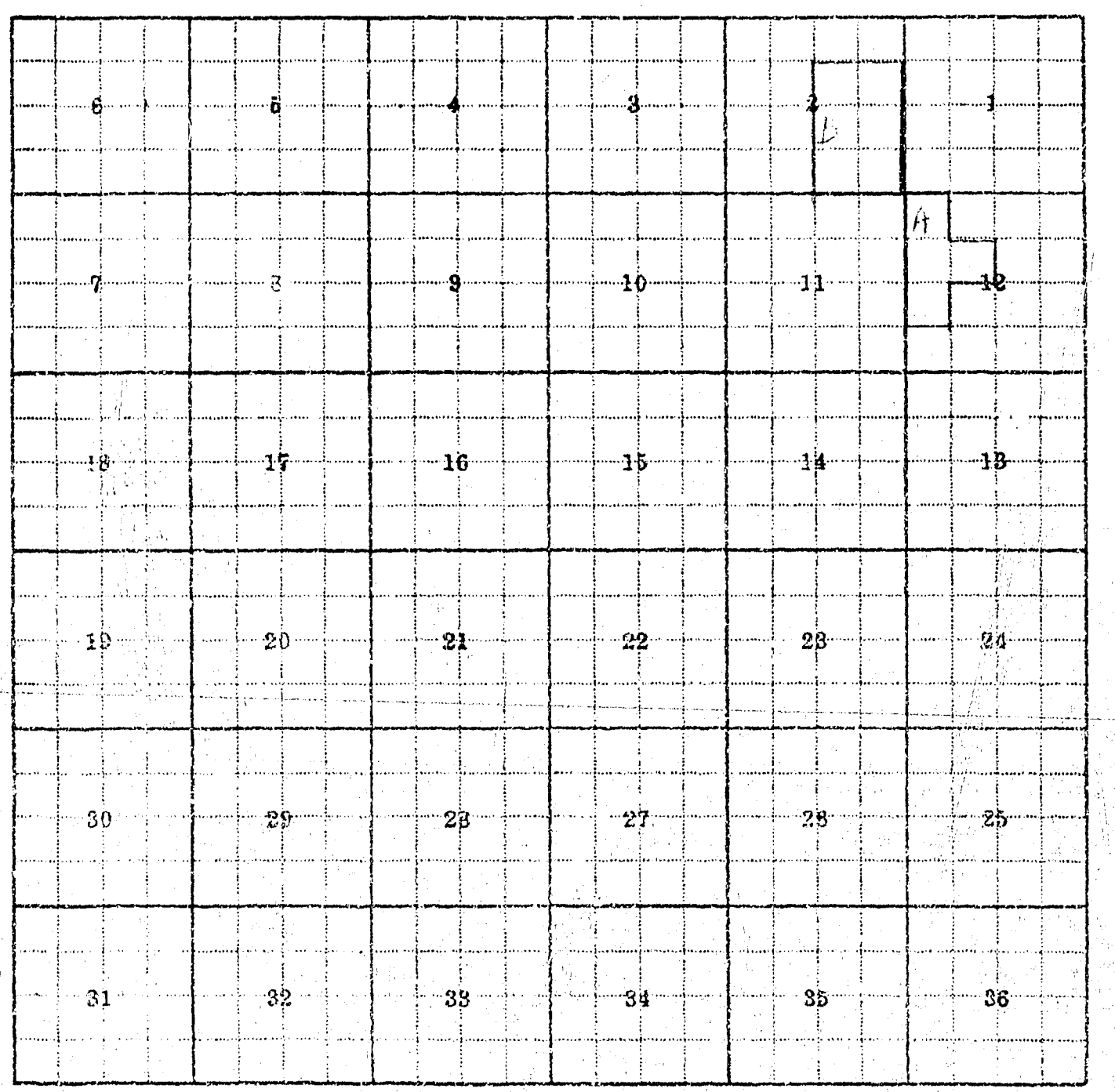

Land Ownership

F-1-A—5M—1-62—7448

County Gallatin

Farm Checked: Date 7-8-52

By Dave Hans

STATE OF MONTANA
STATE ENGINEERS OFFICE
Water Resources Survey

T. 1N R. 7E Plat No. 32

Photo No. C-16

Legal Land Owner Forsythe Range Inc. Address

Operator Evans Forsythe Address Box 231, Bozeman, Montana

Water is delivered by:— 1. Private System; 2. Ditch Company; 3. State Project; 4. Federal Project; 5. Irrigation District

App. No. Decree No.	NAME OF APPROPRIATOR TO WHOM DECREED	NAME OF STREAM	Date App. Date Priority	Miner's Inches	In Use	NAME OF DITCH (Water Delivered By)	No.	R/F	Present Irr. Acres	Irrigable Acres
None		Maynard Creek				Forsythe Ditches	1	R	20	--

NOTE: R—Denotes Regular Irrigation. F—Flood Irrigation.

Adequate Supply: Yes X No Explain

Remarks

Upper ditch built 1932; Lower Ditch built 1935. Plans to file soon.

River Basin

Also in: Plat No. Twp. Rge.	Plat No. Twp. Rge.	Plat No. Twp. Rge.
Plat No. Twp. Rge.	Plat No. Twp. Rge.	Plat No. Twp. Rge.

Information From:

Evans Forsythe

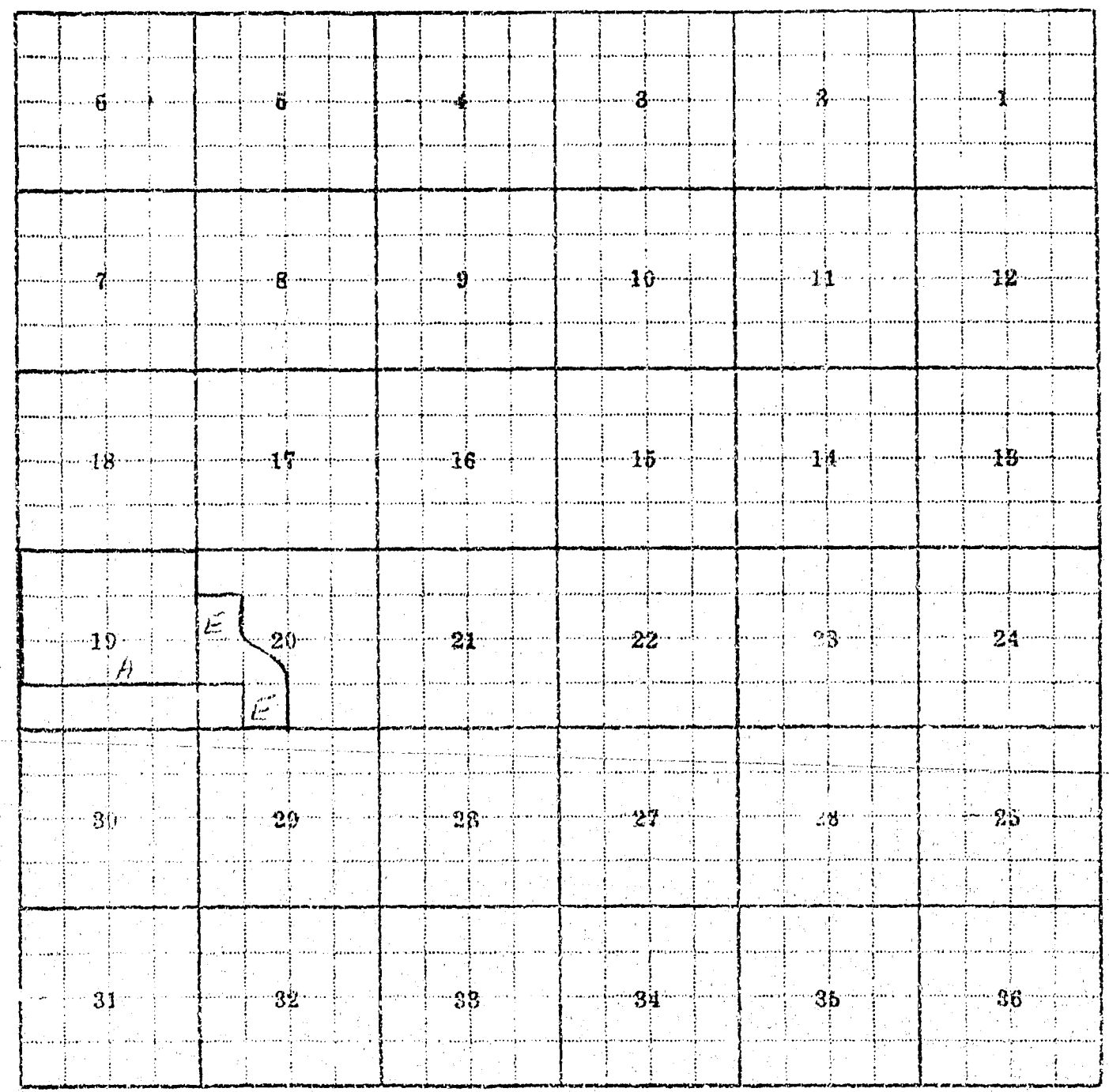

Land Ownership

F-1-A—5M—1-62—7448

County Gallatin

Farm Checked: Date 7-8-52

By Dave

STATE OF MONTANA
STATE ENGINEERS OFFICE
Water Resources Survey

T. 1S R. 7E Plat No. 32

Photo No. Q-16

Legal Land Owner Lawrence Lowe Address

Operator Address

Water is delivered by:— 1. Private System; 2. Ditch Company; 3. State Project; 4. Federal Project; 5. Irrigation District

App. No. Decree No.	NAME OF APPROPRIATOR TO WHOM DECREED	NAME OF STREAM	Date App. Date Priority	Miner's Inches	In Use	NAME OF DITCH (Water Delivered By)	No.	R/F	Present Irr. Acres	Irrigable Acres
A-114	Charles Olson	Olson Trib. to Bridger	1892	150		Lowe Ditches	1	R	77.0	77
A-507	Thos. Jones	Jones Spring Creek	6-28-02	800						
A-1124	Thos. Jones	Springs (3)	6-27-02	All or 40						
A-1125	Thos. Jones	Springs (3)	6-27-02	40						

NOTE: R—Denotes Regular Irrigation. F—Flood Irrigation.

Adequate Supply: Yes X No Explain

Remarks

River Basin

Also in: Plat No. Twp. Rge.	Plat No. Twp. Rge.	Plat No. Twp. Rge.
Plat No. Twp. Rge.	Plat No. Twp. Rge.	Plat No. Twp. Rge.

Information From:

Lawrence Lowe

6	5	4	3	2	1
7	8	9	10	11	12
18	17	16	15	14	13
19	20	21	22	23	24
30	29 A	28	27	26	25
31 H	32 H	33	34	35	36

Land Ownership

F-1-A—5M—1-62—7148

County Gallatin

Farm Checked: Date 7-30-52

By Lave

STATE OF MONTANA
STATE ENGINEERS OFFICE
Water Resources Survey

T 1N R 7E Plat No. 32

Photo No. R-16, Q-15, R-17

Legal Land Owner Josephine Shanholtzer Address

Operator Address

Water is delivered by:— 1. Private System; 2. Ditch Company; 3. State Project; 4 Federal Project; 5. Irrigation District

App. No. Decree No.	NAME OF APPROPRIATOR TO WHOM DECREED	NAME OF STREAM	Date App. Date Priority	Miner's Inches	In Use	NAME OF DITCH (Water Delivered By)	No.	R/F	Present Irr. Acres	Irrigable Acres
A-966	George Uhler	Weasel Creek	10-30-03	150		Stock				

NOTE: R—Denotes Regular Irrigation. F—Flood Irrigation.

Adequate Supply: Yes No Explain

Remarks

River Basin

Also in: Plat No. Twp. Rge.	Plat No. Twp. Rge.	Plat No. Twp. Rge.
Plat No. Twp. Rge.	Plat No. Twp. Rge.	Plat No. Twp. Rge.

Information From:

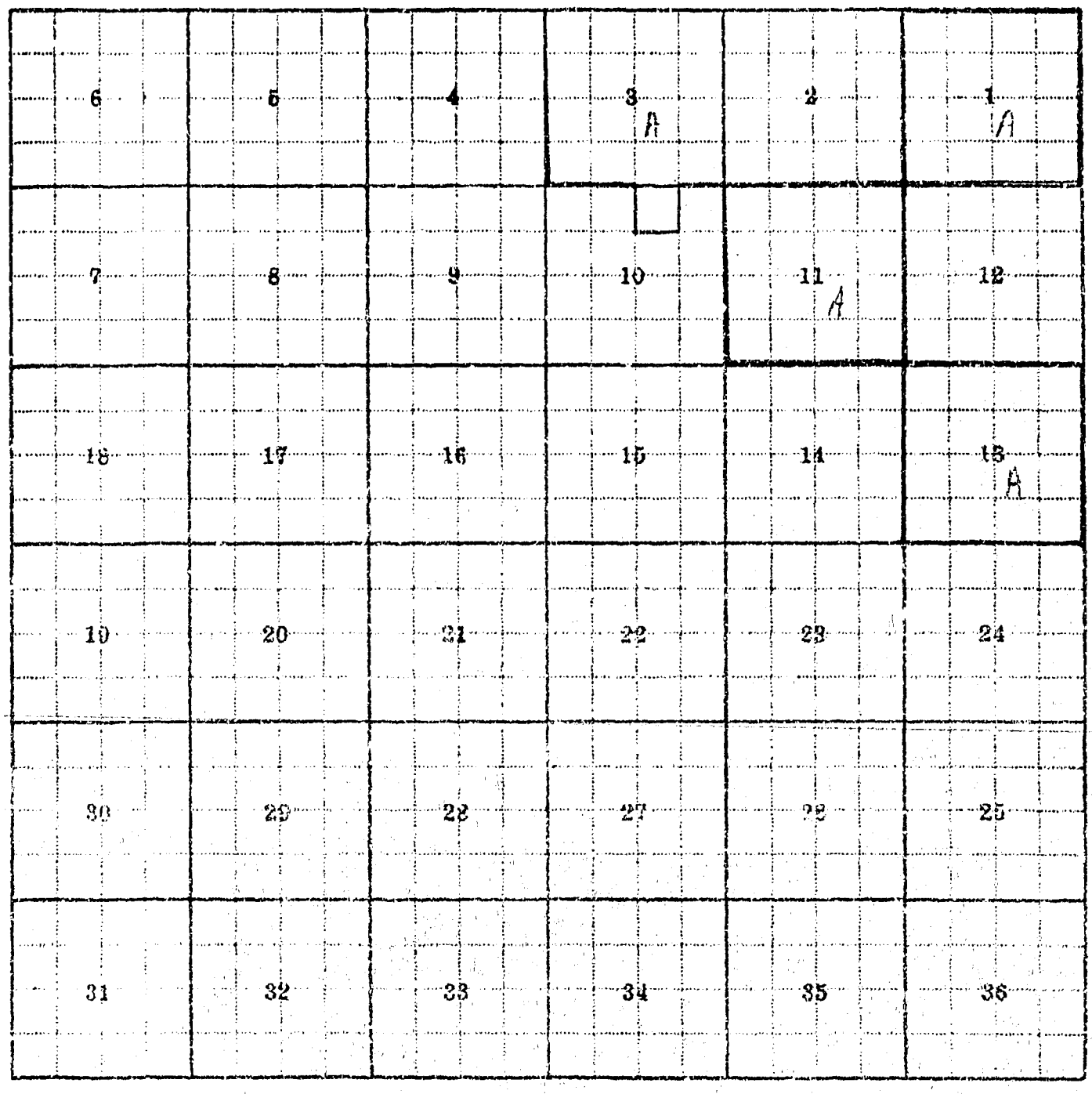

Land Ownership .....

F-1-A—5M—1-62—7448

County Gallatin

Farm Checked: Date 7-30-52

By Dave

STATE OF MONTANA
STATE ENGINEERS OFFICE
Water Resources Survey

T 1N R 7E Plat No. 32

Photo No. R-16

Legal Land Owner Mark Street Address

Operator Address

Water is delivered by:— 1. Private System; 2. Ditch Company; 3. State Project; 4. Federal Project; 5. Irrigation District

App. No. Decree No.	NAME OF APPROPRIATOR TO WHOM DECREED	NAME OF STREAM	Date App. Date Priority	Miner's Inches	In Use	NAME OF DITCH (Water Delivered By)	No.	R/F	Present Irr. Acres	Irrigable Acres
D-241	Silas & Andrew Lee	Brackett Creek	6-1-97	45	Jointly	Street-Davis	1	R	38	-
D-241	Silas & Andrew Lee	Horse Creek	6-1-96	30	Yes	Street-Davis	1	R	12	-

NOTE: R—Denotes Regular Irrigation. F—Flood Irrigation.

Adequate Supply: Yes X No Explain

Remarks

River Basin

Also in: Plat No. Twp. Rge.	Plat No. Twp. Rge.	Plat No. Twp. Rge.
Plat No. Twp. Rge.	Plat No. Twp. Rge.	Plat No. Twp. Rge.

Information From:

Mark Street

6	5	4	3	C 2	1
7	8	9	10	11	12
18	17	16	15	14	13
19	20	21	22	23	24
30	29	28	27	26	25
31	32	33	34	35	36

Land Ownership

F-1-A--5M--1-62--7446

County Gallatin

Farm Checked: Date 7-30-52

By Dave

STATE OF MONTANA
STATE ENGINEERS OFFICE
Water Resources Survey

T. 1N R. 7E Plat No. 32

Photo No. Q-15

Legal Land Owner Virgil Terry Address

Operator Address

Water is delivered by:— 1. Private System; 2. Ditch Company; 3. State Project; 4. Federal Project; 5. Irrigation District

App. No. Decree No.	NAME OF APPROPRIATOR TO WHOM DECREED	NAME OF STREAM	Date App. Date Priority	Miner's Inches	In Use	NAME OF DITCH (Water Delivered By)	No.	R/F	Present Irr. Acres	Irrigable Acres
A-509	R.S. Jones	Kellogg Creek	10-19-04	50		Stock				

NOTE: R—Denotes Regular Irrigation. F—Flood Irrigation.

Adequate Supply: Yes No Explain

Remarks

River Basin

Also in: Plat No. Twp. Rge.	Plat No. Twp. Rge.	Plat No. Twp. Rge.
Plat No. Twp. Rge.	Plat No. Twp. Rge.	Plat No. Twp. Rge.

Information From:

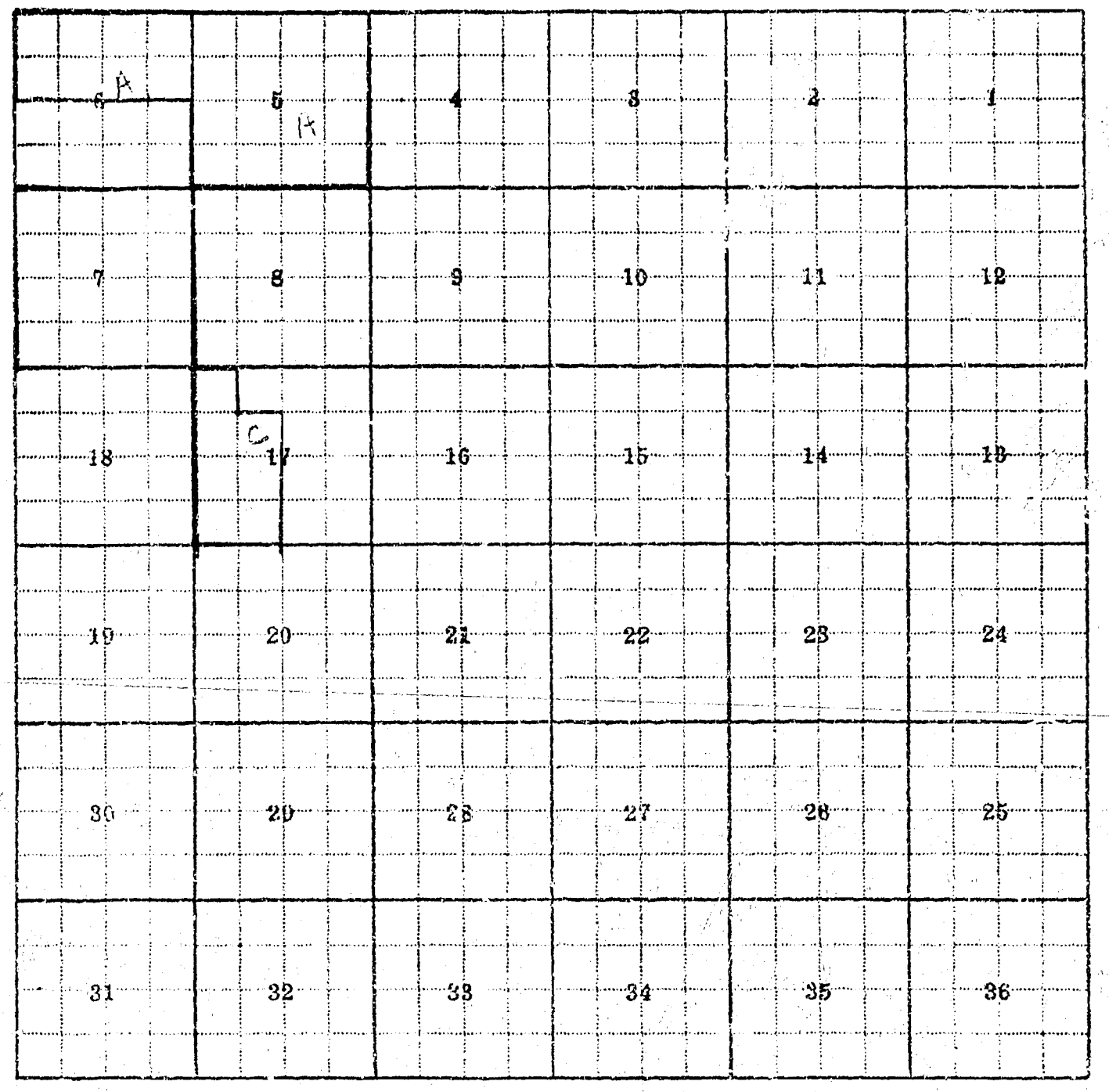

Land Ownership

F-1-A—5M—1-62—7448

County Gallatin

Farm Checked: Date 7-8-52

By Dave

STATE OF MONTANA
STATE ENGINEERS OFFICE
Water Resources Survey

T 1N R 7E Plat No. 32

Photo No. Q-16

Legal Land Owner Howard Willey Address

Operator Address

Water is delivered by:— 1. Private System; 2. Ditch Company; 3. State Project; 4. Federal Project; 5. Irrigation District

App. No. Decree No.	NAME OF APPROPRIATOR TO WHOM DECREED	NAME OF STREAM	Date App. Date Priority	Miner's Inches	In Use	NAME OF DITCH (Water Delivered By)	No.	R/F	Present Irr. Acres	Irrigable Acres
A-507	Thos. Jones	Jones Spring Creek	6-28-02	800						
A-1124	Thos. Jones	Springs (3)	6-27-02	All or						
				40						
A-1125	Thos. Jones	Springs (3)	6-27-02	40						
		Unnamed Creek				Willey Ditch	1	F	4	0
		Bridger Creek & Springs				Willey Ditches	1	R	4	0

NOTE: R—Denotes Regular Irrigation. F—Flood Irrigation.

Adequate Supply: Yes X No X Explain Springs and unnamed creek run too low after July first.

Remarks

River Basin

Also in: Plat No. Twp. Rge.	Plat No. Twp. Rge.	Plat No. Twp. Rge.
Plat No. Twp. Rge.	Plat No. Twp. Rge.	Plat No. Twp. Rge.

Information From:
Howard Willey



Land Ownership

F-1-A—5M—1-62—7443

County Gallatin

Farm Checked: Date 7-8-52

By Dave

STATE OF MONTANA
STATE ENGINEERS OFFICE
Water Resources Survey

T. 1N R. 7E Plat No. 32

Photo No. Q-16

Legal Land Owner J.A. Zahn Address

Operator Address

Water is delivered by:— 1. Private System; 2. Ditch Company; 3. State Project; 4. Federal Project; 5. Irrigation District

App. No. Decree No.	NAME OF APPROPRIATOR TO WHOM DECREED	NAME OF STREAM	Date App. Date Priority	Miner's Inches	In Use	NAME OF DITCH (Water Delivered By)	No.	R/F	Present Irr. Acres	Irrigable Acres
A-114		Olson Creek				Zahn Ditch(proposed)	1	R	0	

NOTE: R—Denotes Regular Irrigation. F—Flood Irrigation.

Adequate Supply: Yes X No Explain

Remarks

Zahn Ditch is to be extension of Lowe Ditch. Lowe said Mr. Zahn could extend the ditch and use it.

River Basin

Also in: Plat No. Twp. Rge.	Plat No. Twp. Rge.	Plat No. Twp. Rge.
Plat No. Twp. Rge.	Plat No. Twp. Rge.	Plat No. Twp. Rge.

Information From:

J.A. Zahn

6	5	4	3	2	1
7	8	9	10	11	12
18	17	16	15	14	13
19	20	21	22	23	24
30	29	28	27	26	25
31	32	33	34	35	36

C

Land Ownership

F-1-A—5M—1-62—7448

County Gallatin

Farm Checked. Date ?

By ?

STATE OF MONTANA
STATE ENGINEERS OFFICE
Water Resources Survey

T. 1S. R. 1W. Plat No. 33

Photo No. 1-26

Legal Land Owner Warren J. Albro Address

Operator Address

Water is delivered by:— 1. Private System; 2. Ditch Company; 3. State Project; 4. Federal Project; 5. Irrigation District

App. No. Decree No.	NAME OF APPROPRIATOR TO WHOM DECREED	NAME OF STREAM	Date App. Date Priority	Miner's Inches	In Use	NAME OF DITCH (Water Delivered By)	No.	R/F	Present Irr. Acres	Irrigable Acres
A-1030	Nellie Albro	Galen Springs	4-12-04	50		Dry Land (Stock Water)				

NOTE: R—Denotes Regular Irrigation. F—Flood Irrigation.

Adequate Supply: Yes No Explain

Remarks

Water used for garden.

River Basin

Also in: Plat No. Twp. Rge.	Plat No. Twp. Rge.	Plat No. Twp. Rge.
Plat No. Twp. Rge.	Plat No. Twp. Rge.	Plat No. Twp. Rge.

Information From

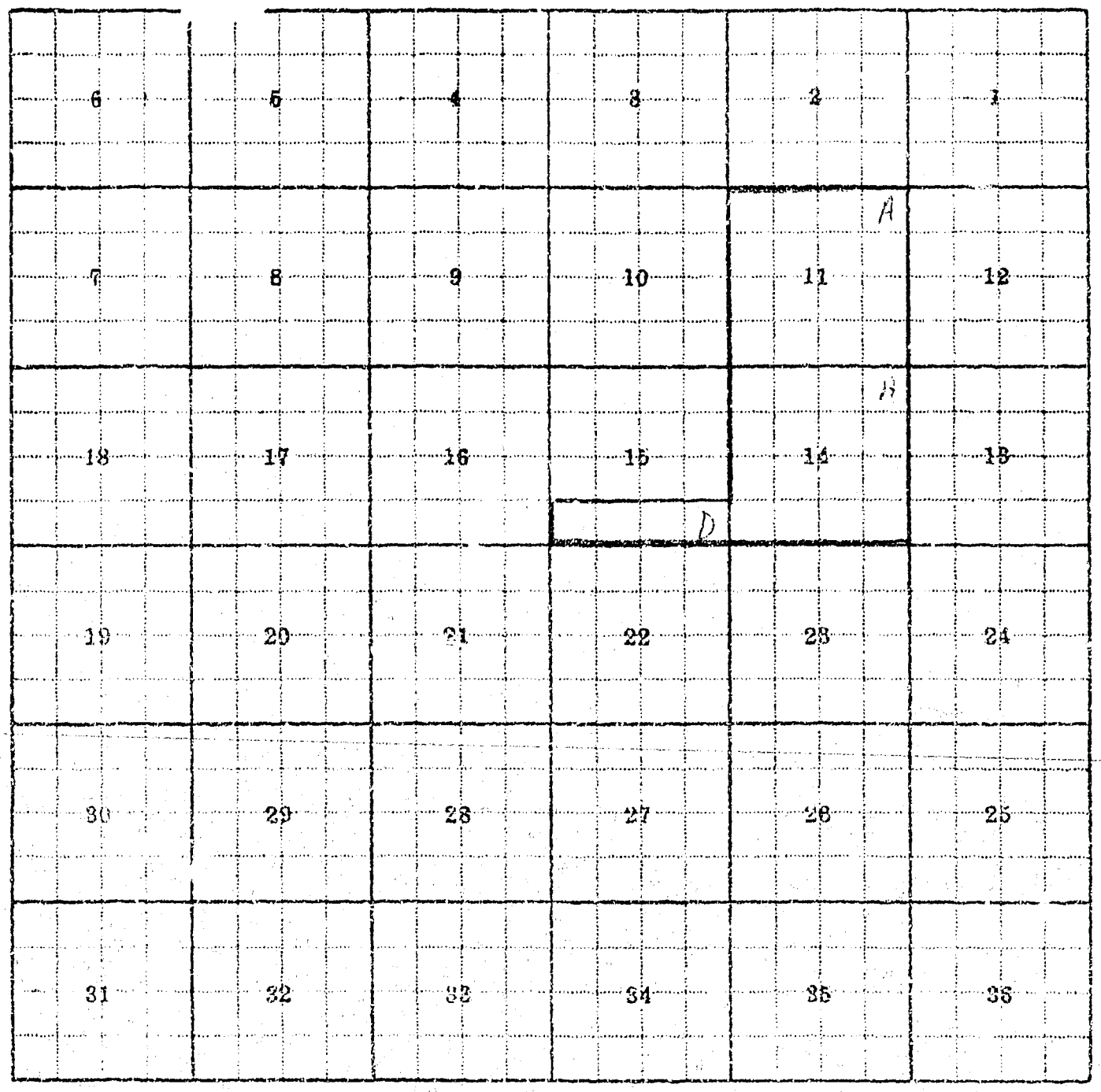

Land Ownership

F-1-A--5M--1-62--7446

County Gallatin

Farm Checked: Date ?

By ?

STATE OF MONTANA
STATE ENGINEERS OFFICE
Water Resources Survey

T 2S R 1W Plat No 33

Photo No. 1-26

Legal Land Owner Wm. H. Buttelman Address

Operator John G. Buttelman Address Willow Creek

Water is delivered by:— 1. Private System; 2. Ditch Company; 3. State Project; 4. Federal Project; 5. Irrigation District

App. No. Decree No.	NAME OF APPROPRIATOR TO WHOM DECREED	NAME OF STREAM	Date App. Date Priority	Miner's Inches	In Use	NAME OF DITCH (Water Delivered By)	No.	R/F	Present Irr. Acres	Irrigable Acres
A-1113	W.A. Harwood	Springs	9-4-08	40						
D-735	W.A. Harwood	Willow Creek	1865	100						
			1882	100		Harwood Ditch	1	R	18	0

*NOTE: R—Denotes Regular Irrigation. F—Flood Irrigation.

Adequate Supply: Yes No Explain

Remarks

SEE MADISON COUNTY

buys 450 acre feet of W.C. storage

River Basin

Also in: Plat No. 34 Twp. 1S Rge. 1E	Plat No. Twp. Rge	Plat No. Twp. Rge
Plat No. Twp. Rge	Plat No. Twp. Rge	Plat No. Twp. Rge

Information From:
John G. Buttelman

6	5	4	3	2	1
7	8	9	10	11	12
18	17	16	15	14	13 A
19	20	21	22	23	24
30	29	28	27	26	25
31	32	33	34	35	36

Land Ownership

F-1-A—5M—1-62—7448

County Gallatin

Farm Checked: Date ?

By ?

STATE OF MONTANA
STATE ENGINEERS OFFICE
Water Resources Survey

T. 1S R. 1W Plat No. 33

Photo No. 1-26

Legal Land Owner Samuel Lane Address

Operator Address

Water is delivered by:— 1. Private System; 2. Ditch Company; 3 State Project, 4. Federal Project; 5. Irrigation District

App. No. Decree No.	NAME OF APPROPRIATOR TO WHOM DECREED	NAME OF STREAM	Date App. Date Priority	Miner's Inches	In Use	NAME OF DITCH (Water Delivered By)	No.	R/F	Present Irr. Acres	Irrigable Acres
		Dry land (Stock Water)								
A-1031	Reese J. Roberts	Galen springs	11-24-05	35						

NOTE: R—Denotes Regular Irrigation. F—Flood Irrigation.

Adequate Supply: Yes N Explain

Remarks

River Basin

Also in Plat No. 34 Twp. 1S Rge. 1E	Plat No. Twp. Rge.	Plat No. Twp. Rge.
Plat No. Twp. Rge.	Plat No. Twp. Rge.	Plat No. Twp. Rge.

Information From:



Land Ownership

F-1-A—5M—1-62—7448

County Gallatin

Farm Checked: Date 5-29-52

By Burnell & Dave

STATE OF MONTANA
STATE ENGINEERS OFFICE
Water Resources Survey

T. 1S R. 1E Plat No. 34

Photo No. 1-26

Legal Land Owner Wm. H. Buttelman Address

Operator John G. Buttelman Address Willow Creek
Ray Cooper

Water is delivered by:— 1. Private System; 2. Ditch Company; 3. State Project; 4. Federal Project; 5. Irrigation District

App. No. Decree No.	NAME OF APPROPRIATOR TO WHOM DECREED	NAME OF STREAM	Date App. Date Priority	Miner's Inches	In Use	NAME OF DITCH (Water Delivered By)	No.	R/F	Present Irr. Acres	Irrigable Acres
A-1048	John E. Garnett etal	Two Mile Springs	4-5-21	200	Stock					
A-982	WCWUA	Willow Creek				Buttelman Ditch				
D-735	W.A. Harwood	Willow Creek	1865	75		A.W. Harwood 1 & 2	1	R	12	0Mad.C
			1882	100					105	0Gall.
	Buys 450 acre feet of W.C.W.U.A.								n15	0
NOTE:	25" of above right of 1865 was sold to Ernest Jackson, Harrison (Estate File 1878)									
	Harwood Ditch #1 - West Side irrigates 30 acres									
	Harwood Ditch #2 - East Side irrigates 60 acres									
	Buttleman Ditches in NW Sec. 18 irrigate 30 acres.									

NOTE: R—Denotes Regular Irrigation. F—Flood Irrigation.

Adequate Supply: Yes No Explain

Remarks

Buys 450 acre feet of W.C. storage - uses on all Buttelman lands in supplemental water.

River Basin

Also in: Plat No. 33 Twp. 1S Rge. 1W	Plat No. Twp. Rge.	Plat No. Twp. Rge
Plat No. Twp. Rge.	Plat No. Twp. Rge.	Plat No. Twp. Rge

Information From:
John G. Buttelman

6	5	4	3	2	1
7	8	9	10	11	12
B 18	17	16	15	14	13
A 19	20	21	22	23	24
30	29	28	27	26	25
31	32	33	34	35	36

Land Ownership

F-1-A—5M—1-62—7448

County Gallatin

Farm Checked: Date 6-3-52

By Dave A Burnell

STATE OF MONTANA
STATE ENGINEERS OFFICE
Water Resources Survey

T. 1S R. 1E Plat No. 34

Photo No. 1-26

Legal Land Owner H.R. Cooper Address Willow Creek

Operator H.N. Hinton Address

Water is delivered by:— 1. Private System; 2. Ditch Company, 3. State Project; 4. Federal Project; 5. Irrigation District

App. No. Decree No.	NAME OF APPROPRIATOR TO WHOM DECREED	NAME OF STREAM	Date App. Date Priority	Miner's Inches	In Use	NAME OF DITCH (Water Delivered By)	No.	R/F	Present Irr. Acres	Irrigable Acres
D-762	Enoch & Eden J. Tinsley					(Rocky Ditch	1-3	R	0	30
	(Ex. of Wm. B. Tinsley)	Willow Creek	1867	100		(Upper Willow Cr. Ditch	1-3	R	155	0
			1868	50		(Cooper-Miller-Sallee	1-3	R	8	0
						(Lane-Cooper-Miller	1-3	R	25	0

NOTE: R—Denotes Regular Irrigation. F—Flood Irrigation.

Adequate Supply: Yes No Explain

Remarks

Buys 250 acre feet of W.C.W.U.A. All water combined to irrigate all lands is supplemental water.

River Basin

Also in: Plat No. 2-½ Twp. 1N Rge. 1E	Plat No. Twp. Rge.	Plat No. Twp. Rge.
Plat No. Twp. Rge.	Plat No. Twp. Rge.	Plat No. Twp. Rge.

Information From:

H.N. Hinton

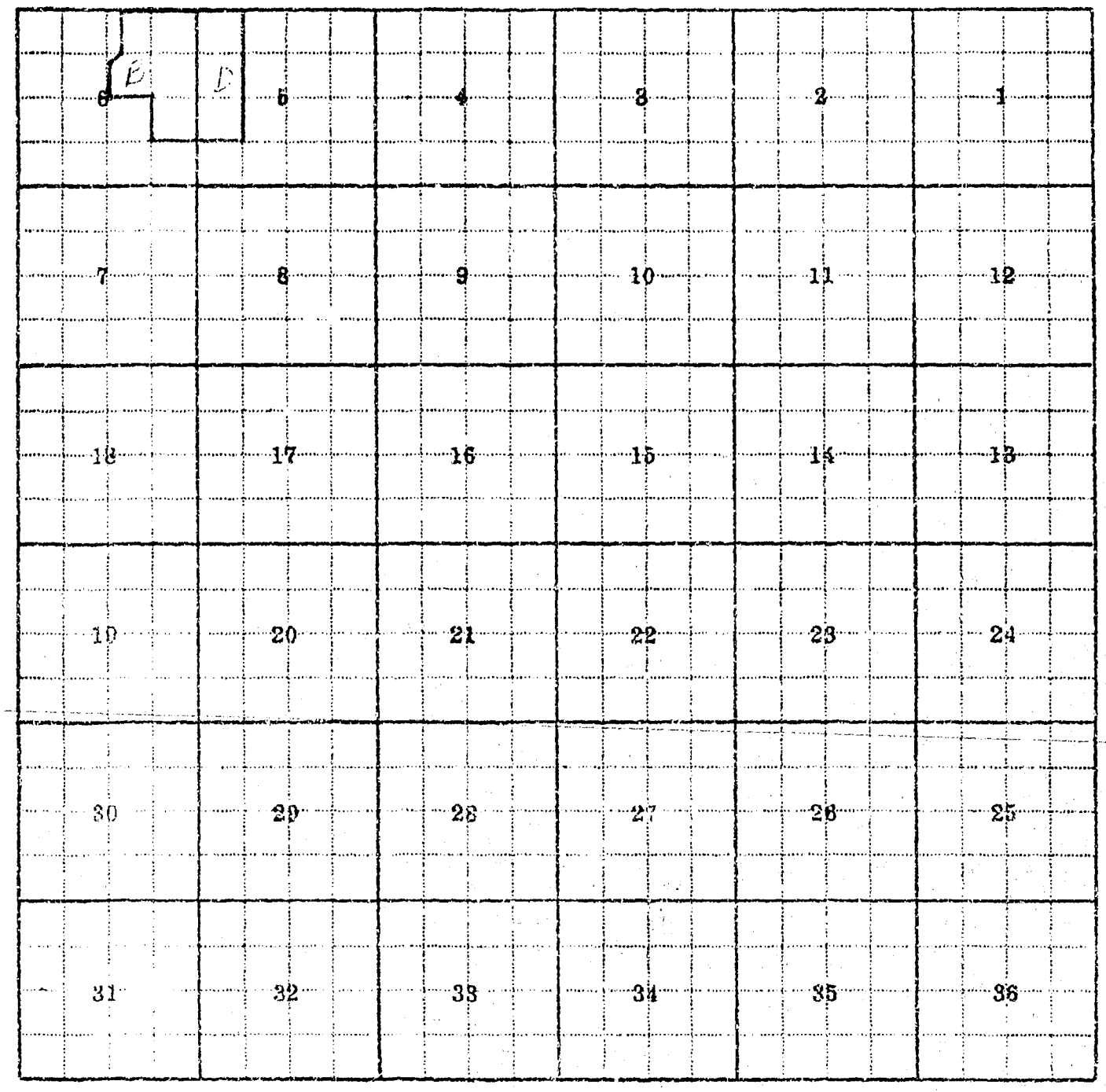

Land Ownership

F-1-A--5M--1-62--7448

County Gallatin

Farm Checked: Date 5-28-52

By Dave Burnell

STATE OF MONTANA
STATE ENGINEERS OFFICE
Water Resources Survey

T. 1S R. 1E Plat No. 34

Photo No. 1-26

Legal Land Owner Samuel Lane Address Willow Creek

Operator Address

Water is delivered by:— 1. Private System; 2. Ditch Company; 3. State Project; 4. Federal Project; 5. Irrigation District

App. No. Decree No.	NAME OF APPROPRIATOR TO WHOM DECREED	NAME OF STREAM	Date App. Date Priority	Miner's Inches	In Use	NAME OF DITCH (Water Delivered By)	No.	R/F	Present Irr. Acres	Irrigable Acres
D-739	Thomas Kelly	Willow Creek	1868	100		Lane-Miller-Cooper	1-3	R	7	0
A-982						Lane Ditch	1-3	R	5	0
						New Upper Willow Creek (Rocky Ditch)	1-3	R	15	0
						Upper Willow Creek (Company)	1-3	R	20	0

NOTE: R—Denotes Regular Irrigation. F—Flood Irrigation.

Adequate Supply: Yes X No Explain

Remarks

~~Exxx~~ 200 acre feet is supplemental water to Decreed Right
Buys 200 acre feet W.C.W.U.A.

River Basin

Also in: Plat No. 33 Twp. 1S Rge. 1W	Plat No. Twp. Rge.	Plat No. Twp. Rge.
Plat No. Twp. Rge.	Plat No. Twp. Rge.	Plat No. Twp. Rge.

Information From: Sam Lane



Land Ownership

F-1-A—5M—1-62—7448

County Gallatin

Farm Checked: Date 5-28-52

By Dave & Burnell

STATE OF MONTANA
STATE ENGINEERS OFFICE
Water Resources Survey

T. 1S R. 1E Plat No. 34

Photo No. I-26

Legal Land Owner Sarah E. Lane Address

Operator Address

Water is delivered by:— 1. Private System; 2. Ditch Company; 3. State Project; 4. Federal Project; 5. Irrigation District

App. No. Decree No.	NAME OF APPROPRIATOR TO WHOM DECREED	NAME OF STREAM	Date App. Date Priority	Miner's Inches	In Use	NAME OF DITCH (Water Delivered By)	No.	R/F	Present Irr. Acres	Irrigable Acres
D-739	Thomas Kelly	Willow Creek	1868	100		S. Lane Ditch	1-3	R	25	0
						Lane-Cooper-Miller	1-3	R	70	0
						Upper Willow Creek	1-3	R	10	20

NOTE:—R—Denotes Regular Irrigation. F—Flood Irrigation.

Adequate Supply: Yes X No Explain

Remarks

200 acre feet is suplemental water

River Basin

Also in: Plat No. Twp. Rge.	Plat No. Twp. Rge.	Plat No. Twp. Rge.
Plat No. Twp. Rge.	Plat No. Twp. Rge.	Plat No. Twp. Rge.

Information From:

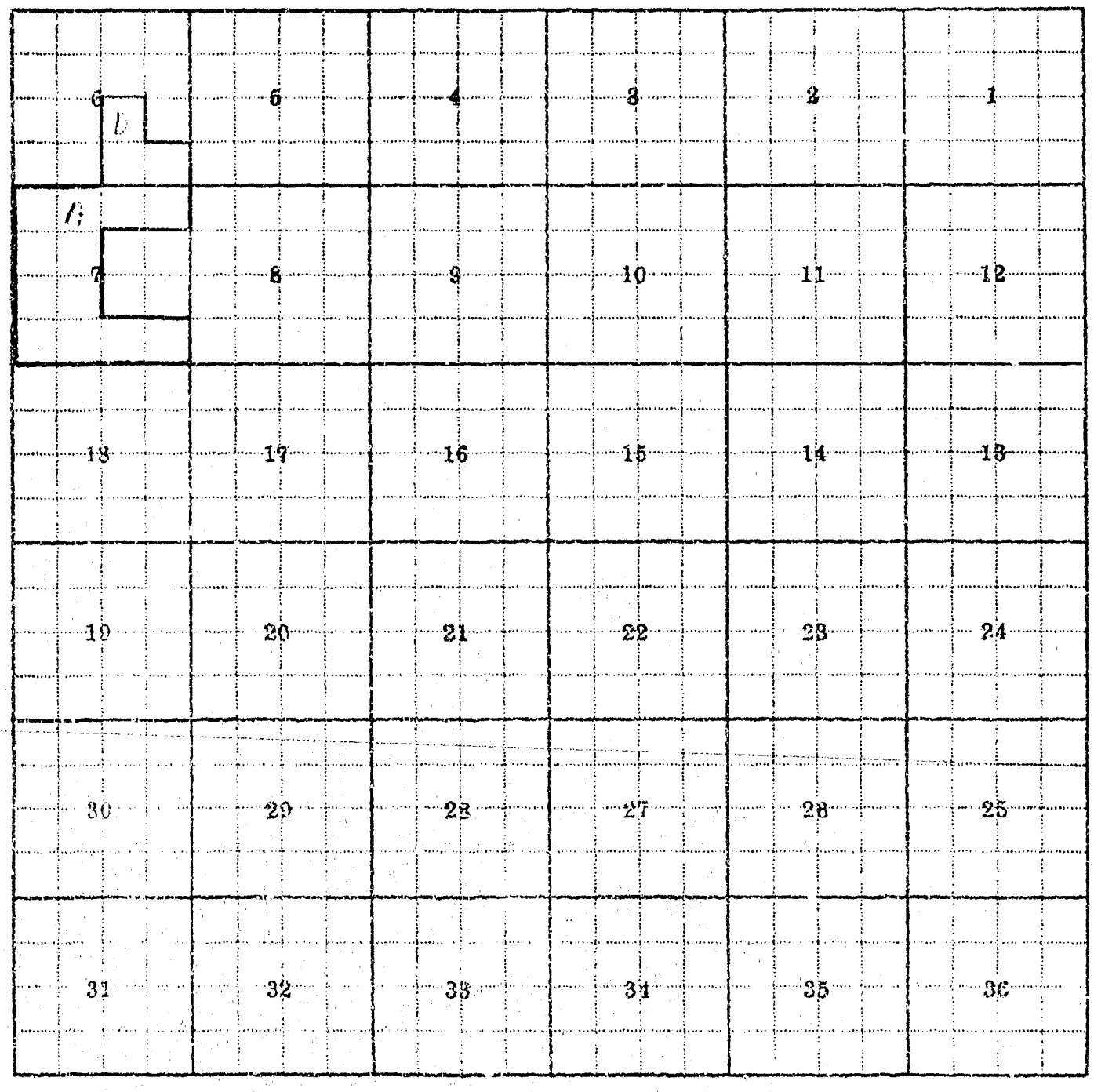

Land Ownership .....

F-1-A—5M—1-62—7448

County Gallatin

Farm Checked: Date 5-28-52

By Dave A Burnett

STATE OF MONTANA
STATE ENGINEERS OFFICE
Water Resources Survey

T 1S R 1E Plat No. 34

Photo No. 1-26

Legal Land Owner J.W. Noble Address Willow Creek

Operator Address

Water is delivered by:— 1. Private System; 2. Ditch Company; 3. State Project; 4. Federal Project; 5. Irrigation District

App. No. Decree No.	NAME OF APPROPRIATOR TO WHOM DECREED	NAME OF STREAM	Date App. Date Priority	Miner's Inches	In Use	NAME OF DITCH (Water Delivered By)	No.	R/F	Present Irr. Acres	Irrigable Acres
D-761	Eugene Thorndike	Willow Creek	1899	40 of flood		Lane-Miller-Cooper & W.C.W.U.A.	1-3	R	7	0
						Lane Ditch	1-3	R	0	20

NOTE: R—Denotes Regular Irrigation. F—Flood Irrigation.

Adequate Supply: Yes No Explain

Remarks

Buys 50 acre feet W.C.W.U.A.
50 acre feet is supplemental water

River Basin

Also in: Plat No.	Twp.	Rge.	Plat No.	Twp.	Rge.	Plat No.	Twp.	Rge.
Plat No.	Twp.	Rge.	Plat No.	Twp.	Rge.	Plat No.	Twp.	Rge.

Information From:
J.W. Noble

C 6	5	4	3	2	1
7	8	9	10	11	12
18	17	16	15	14	13
19	20	21	22	23	24
30	29	28	27	26	25
31	32	33	34	35	36

Land Ownership .....

F-1-A--5M--1-62--7448

County Gallatin

STATE OF MONTANA
STATE ENGINEERS OFFICE
Water Resources Survey

T. 1S R. 1E Plat No. 34

Farm Checked: Date 6-3-52

Photo No. 1-26

By Dave S. Burnett

Legal Land Owner Omar Sallee Address Willow Creek

Operator Address

Water is delivered by:— 1. Private System; 2. Ditch Company; 3. State Project; 4. Federal Project; 5. Irrigation District

App. No. Decree No.	NAME OF APPROPRIATOR TO WHOM DECREED	NAME OF STREAM	Date App. Date Priority	Miner's Inches	In Use	NAME OF DITCH (Water Delivered By)	No.	R/F	Present Irr. Acres	Irrigable Acres
A-982	State Water Board	Willow Creek	8-20-35	All surplus		Sallee Ditch	1		8	0

NOTE: R—Denotes Regular Irrigation. F—Flood Irrigation.

Adequate Supply. Yes No Explain

Remarks

Sallee buys 100 acre feet. Uses part on this land and part on Sec. 36 - 2S - 1W

River Basin

Also in: Plat No. Twp. Rge.	Plat No. Twp. Rge.	Plat No. Twp. Rge.
Plat No. Twp. Rge.	Plat No. Twp. Rge.	Plat No. Twp. Rge.

Information From:
OMER SALLEE



Land Ownership

F-1-A--5M--1-62--7448

County Gallatin

Farm Checked: Date 5-27-52

By Foulkrod & Miller

STATE OF MONTANA
STATE ENGINEERS OFFICE
Water Resources Survey

T 1S R 2E Plat No.

Photo No. 8-26

Legal Land Owner Ralph E. Darlinton) Joint
C.A. Darlington) Owners

Address

Operator

Address Three Forks

Water is delivered by:— 1. Private System; 2. Ditch Company; 3. State Project; 4. Federal Project; 5. Irrigation District

App. No. Decree No.	NAME OF APPROPRIATOR TO WHOM DECREED	NAME OF STREAM	Date App. Date Priority	Miner's Inches	In Use	NAME OF DITCH (Water Delivered By)	No.	R/F	Present Irr. Acres	Irrigable Acres
A-563	Mary Darlinton etal	Madison River	5-23-21	500	Yes	Darlinton Ditch	1	R		
A-1091	C.A. Darlinton	Spring	12-27-05	500	No					

NOTE: R—Denotes Regular Irrigation. F—Flood Irrigation.

Adequate Supply: Yes X No Explain Require very little irrigation - mostly subs from river.

Remarks

Darlinton Ditch - originally point of diversion near south line in the SW SW, Sec. 8, T- 1S - R-2E. Now Madison Dike & Drain Ditch uses about first 3/4 mile of this ditch.

River Basin

Also in: Plat No.	Twp. 1N	Rge. 2E	Plat No.	Twp.	Rge.	Plat No.	Twp.	Rge.
Plat No.	Twp.	Rge.	Plat No.	Twp.	Rge.	Plat No.	Twp.	Rge.

Information From:
C.A. Darlington



Land Ownership

F-1-A—5M—1-62—7448

County Gallatin

Farm Checked: Date 5-20-1952

By Foulier S Miller

STATE OF MONTANA
STATE ENGINEERS OFFICE
Water Resources Survey

T 1S R 2E Plat No. 35

Photo No. J-23, J-24

Legal Land Owner R.E. Davis, etal Address

Operator Address

Water is delivered by:— 1. Private System; 2. Ditch Company; 3. State Project; 4. Federal Project; 5. Irrigation District

App. No. Decree No.	NAME OF APPROPRIATOR TO WHOM DECREED	NAME OF STREAM	Date App. Date Priority	Miner's Inches	In Use	NAME OF DITCH (Water Delivered By)	No.	R/F	Present Irr. Acres	Irrigable Acres
		NO IRRIGATION								

NOTE: R—Denotes Regular Irrigation. F—Flood Irrigation.

Adequate Supply: Yes No Explain

Rema.

River Basin

Also in: Plat No. 34 Twp. 1S Rge. 1E	Plat No. Twp. Rge	Plat No. Twp. Rge
Plat No. Twp. Rge	Plat No. Twp. Rge	Plat No. Twp. Rge

Information From:

Field Survey

6	5	4	3	2	1
A 7	8	9	10	11	12
18	17	16	15	14	13
A 19	20	21	22	23	24
30	29	28	27	26	25
31	32	33	34	35	36

Land Ownership

F-1-A—5M—1-62—7448

County Gallatin

Farm Checked: Date 6-24-52

By Burnell, Keys & Pouliot

STATE OF MONTANA
STATE ENGINEERS OFFICE
Water Resources Survey

T 1S R 2E Plat No. 35

Photo No. K-26, K-27

Legal Land Owner Dean D. Francis, Trustee Address

Operator Jess Kilgore, Mgr. Address Montana Power, Three Forks

Water is delivered by:— 1. Private System; 2. Ditch Company; 3. State Project; 4. Federal Project; 5. Irrigation District

App. No. Decree No.	NAME OF APPROPRIATOR TO WHOM DECREED	NAME OF STREAM	Date App. Date Priority	Miner's Inches	In Use	NAME OF DITCH (Water Delivered By)	No.	R/F	Present Irr. Acres	Irrigable Acres
A-561	J.J. Crowley, etal	Madison River	9-28-97	1500	1/8int	Crowley Ditch	1	R	0	
A-571	Wm. Hoellein	Madison River	7-1-04	480	No					
A-580	Thomas Tice	Madison River	10-15-89	400	Yes	Tice Ditch	1	R	1025.0	0
Nofiling		Madison River				Dell Ditch	1	R	0	160.0
Nofiling		Madison River				C.A. or Hutchinson	1	R	524.0	0

NOTE: R—Denotes Regular Irrigation. F—Flood Irrigation.

Adequate Supply: Yes No Explain

Remarks

A-561 and A-571 appear to be in same ditch.

Deeds Book 61, page 302 Nov. 21, 1919 (Dell Ditch) Point of diversion in about the SW¼, Sec. 29, T-1S - R-2E on east bank traversing in a northeasterly direction. Ditch to deliver 150 M.I. Shall bear at all times in the future 1/3 of maintenance cost and necessary repairs of said ditch, headgate and appurtenances connected there with.

NOTE: Dell Ditch also known as Dell-Thornburg and Thornburg-McDonnell

Hutchinson Ditch filing by Fannie Everson A-564, Wilbur Smith 50 M.I., ditch enlarged used also by C.A. Ranch unable to find another filing.

River Basin

Also in: Plat No.	Twp.	Rge.	Plat No.	Twp.	Rge.	Plat No.	Twp.	Rge.
Plat No.	Twp.	Rge.	Plat No.	Twp.	Rge.	Plat No.	Twp.	Rge.

Information From:

Jess Kilgore and others

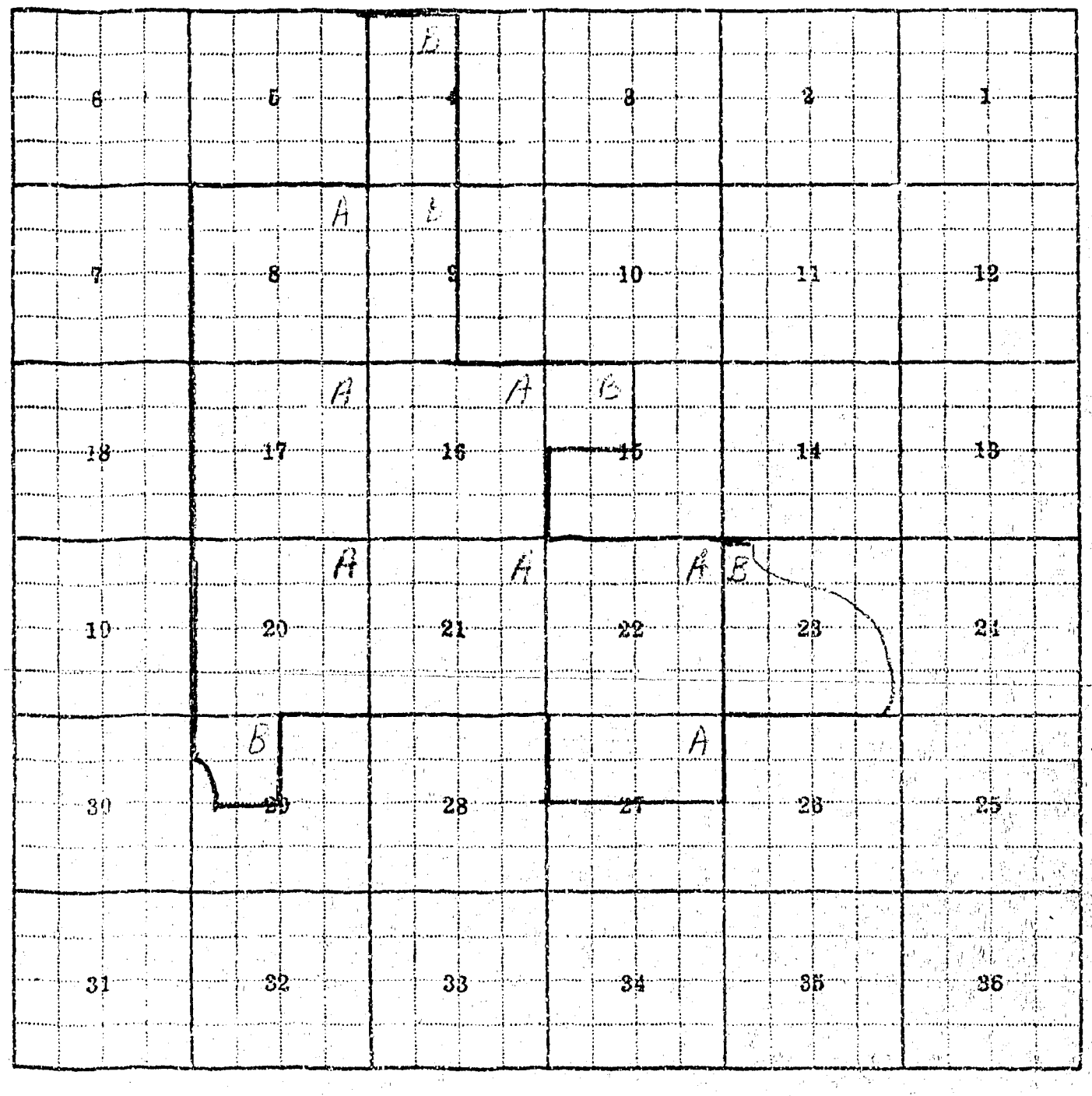

Land Ownership

F-1-A—5M—1-62—7446

County Gallatin

Farm Checked: Date 5-29-52

By Louliot & Miller

STATE OF MONTANA
STATE ENGINEERS OFFICE
Water Resources Survey

T 1S R 2E Plat No. 35

Photo No. K-27

Legal Land Owner C.A. Hargrove Address

Operator Address

Water is delivered by:— 1. Private System; 2. Ditch Company; 3. State Project; 4. Federal Project; 5. Irrigation District

App. No. Decree No.	NAME OF APPROPRIATOR TO WHOM DECREED	NAME OF STREAM	Date App. Date Priority	Miner's Inches	In Use	NAME OF DITCH (Water Delivered By)	No.	R/F	Present Irr. Acres	Irrigable Acres
A-582	Thos. Watson	Madison River (Watson Ditch)	5-4-92	1000	*500"					

NOTE: R—Denotes Regular Irrigation. F—Flood Irrigation.

Adequate Supply. Yes No Explain

Remarks

* Donald McKinnon has 500" - Watson Ditch - point of diversion in the NESE¼, Sec. 6, T-2S R-2E on east bank, traverses in a northerly direction

Could irrigate more land with extention of laterals and land leveling.

River Basin

Also in: Plat No.	Twp.	Rge.	Plat No.	Twp.	Rge.	Plat No.	Twp.	Rge.
Plat No.	Twp.	Rge.	Plat No.	Twp.	Rge.	Plat No.	Twp.	Rge.

Information From:

C.A. Hargrove

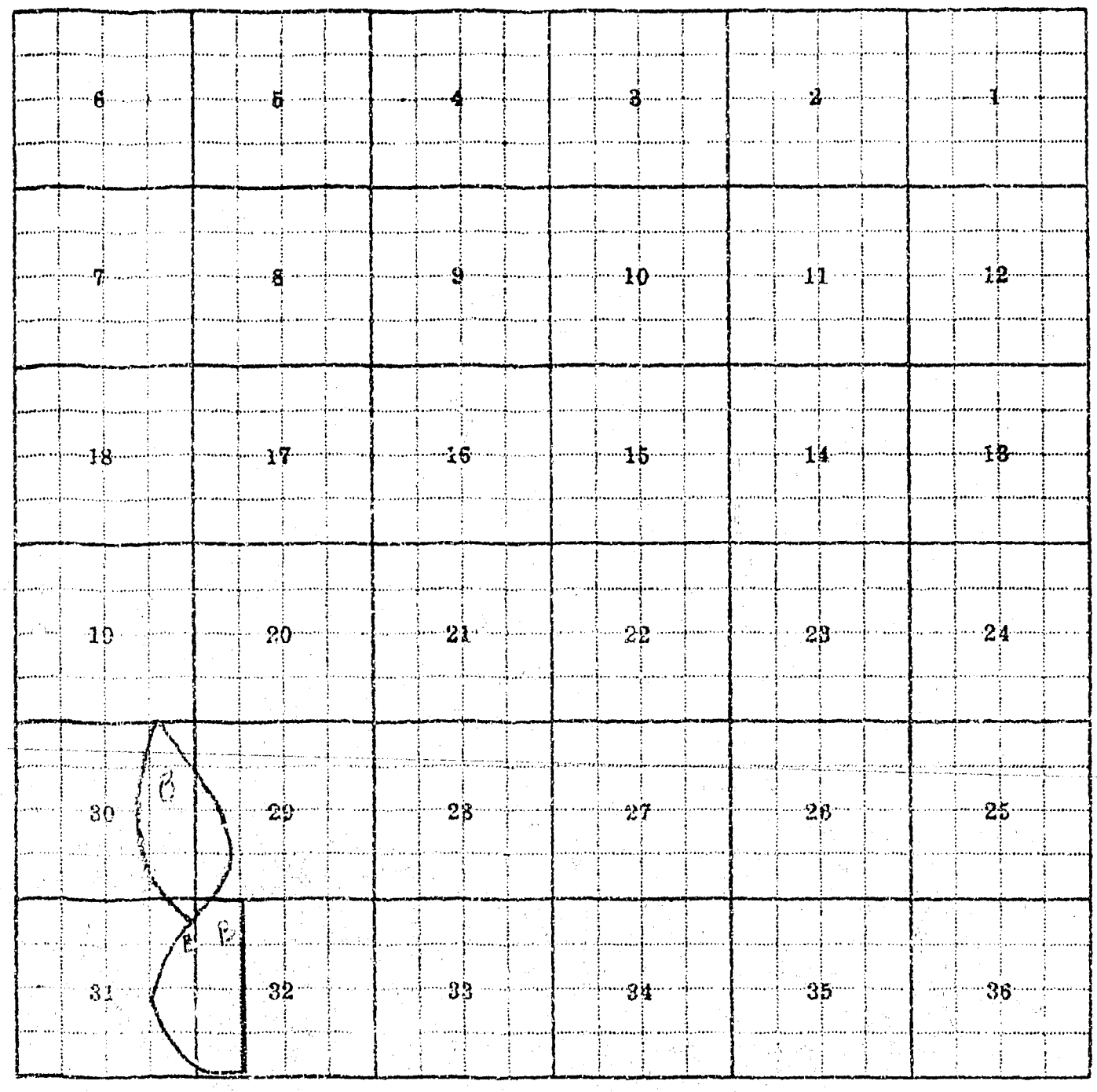

Land Ownership

F-1-A--5M--1-62--7448

35

County Gallatin

Farm Checked: Date 5-27-52

By Miller & Foulkt

STATE OF MONTANA
STATE ENGINEERS OFFICE
Water Resources Survey

T. 1S R. 2E Plat No. K-26

Photo No. K-26

Legal Land Owner Glen Jorgenson Address Three Forks

Operator Same Address

Water is delivered by:— 1. Private System; 2. Ditch Company; 3. State Project; 4. Federal Project; 5. Irrigation District

App. No. Decree No.	NAME OF APPROPRIATOR TO WHOM DECREED	NAME OF STREAM	Date App. Date Priority	Miner's Inches	In Use	NAME OF DITCH (Water Delivered By)	No.	R/F	Present Irr. Acres	Irrigable Acres
Nofiling		Madison River				*½ Dell Ditch	1	R	178.0	14.0
		Madison River				½ Dell Ditch	1	F	48.0	0

NOTE: R—Denotes Regular Irrigation. F—Flood Irrigation.

Adequate Supply: Yes x No Explain

Remarks

Pumps out of Ditch on 27 acres in Sec. 16

NOTE: Said abstract called for ½ interest in Dell Ditch.
Deeds Book 61, page 302, Nov. 21, 1919.
Dell Ditch - point of diversion in about the SW¼ Sec. 29, T-1S - R-2E on east bank traversing in a northeasterly direction. Ditch to deliver 150 M.I. shall bear at all times in the future 1/3 of maintenance cost and necessary repairs of said ditch, headgate and appurtenances connected therewith.

NOTE: "Dell Ditch" also known as "Dell-Thornburg" and "Thornburg-McDonnell"

River Basin

Also in: Plat No.	Twp.	Rge.	Plat No.	Twp.	Rge.	Plat No.	Twp.	Rge.
Plat No.	Twp.	Rge.	Plat No.	Twp.	Rge.	Plat No.	Twp.	Rge.

Information From:

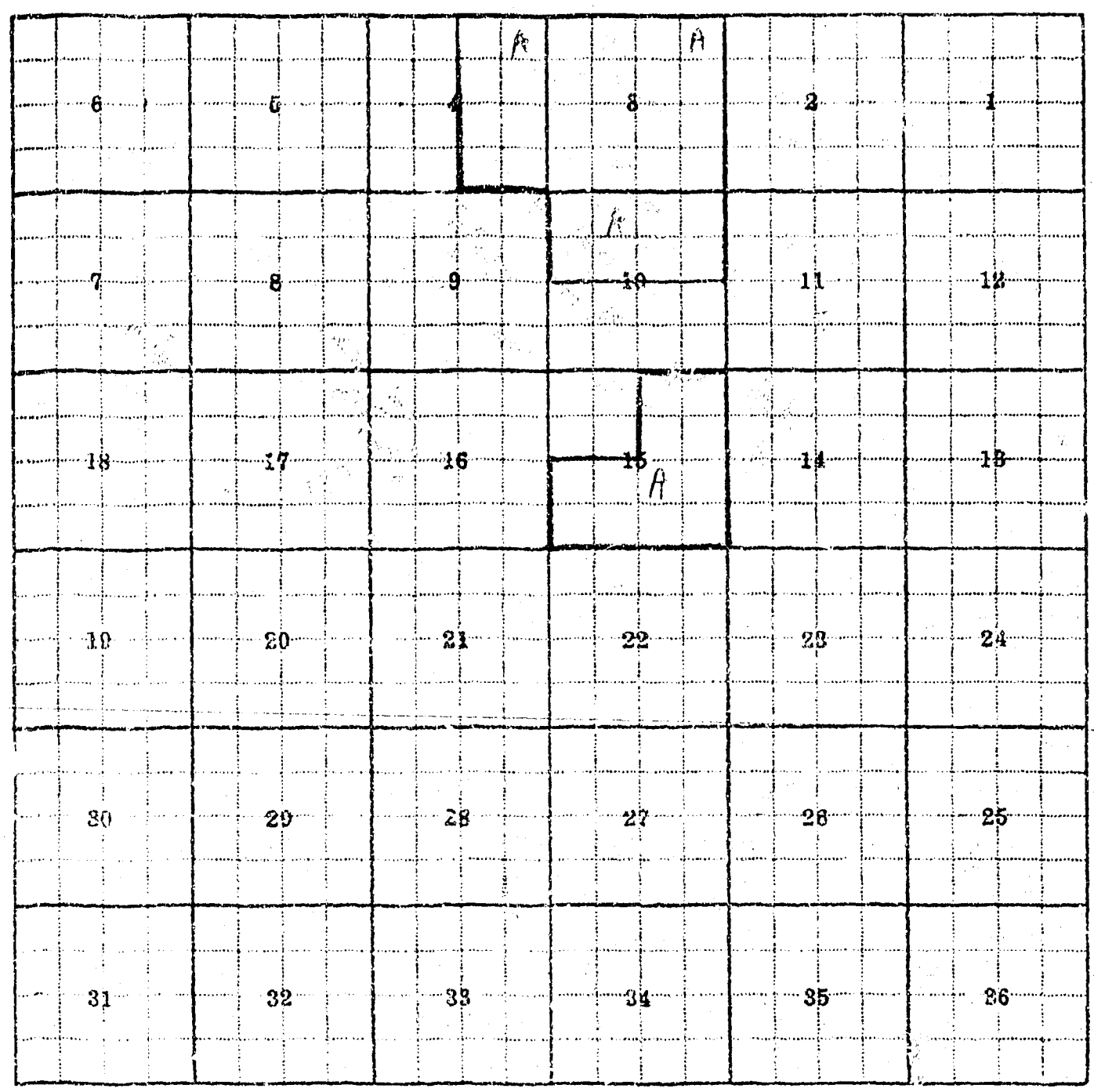

Land Ownership

F-1-A—5M—1-62—7448

County Madison

Farm Checked: Date 5-23-62

By Coulict & Bille

STATE OF MONTANA
STATE ENGINEERS OFFICE
Water Resources Survey

T. 1S R. 2E Plat No. 35

Photo No. K-26

Legal Land Owner S.F. McDonnell Address

Operator Same Address

Water is delivered by:— 1. Private System; 2. Ditch Company; 3. State Project; 4. Federal Project; 5. Irrigation District

App. No. Decree No.	NAME OF APPROPRIATOR TO WHOM DECREED	NAME OF STREAM	Date App. Date Priority	Miner's Inches	In Use	NAME OF DITCH (Water Delivered By)	No.	R/F	Present Irr. Acres	Irrigable Acres
A-1094	Ferdinand Dell	Springs	12-9-89	100	No	McDonell Ditch	1	R		60
*No Filing	John England	Madison River (Hot Springs Creek)		200	½	Dell Ditch (Not in use)	1	R	30	0

NOTE: R—Denotes Regular Irrigation. F—Flood Irrigation.

Adequate Supply: Yes No Explain

Remarks

Has been using a borrowed pump from neighbor but intends to buy a new pump this year.
Size and capacity unknown on 30 acres under Dell Ditch.

NOTE: Dell Ditch also known as Dell-Thornburg and Thornburg-McDonnell

AFFIDAVIT:

No filing made

John England first used Dell Ditch and S.F. McDonnell was unable to find a record of any filing made by England. McDonnell has an affidavit establishing his right of use for water in the Dell Ditch. Has ½ interest in the Dell Ditch.

Deeds Book 61, page 302, November 21, 1919 Dell Ditch - point of diversion in about the SW¼ Sec. 29, T-1S - R-2E on east bank traversing in a northeasterly direction. ~~Ruxx Basin~~ Shall bear at all times in the future 1/2 of maintenance cost and necessary repairs of said ditch, headgates and appurtenances connected herewith.

Also in: Plat No.	Twp.	Rge.	Plat No.	Twp.	Rge.	Plat No.	Twp.	Rge.
Plat No.	Twp.	Rge.	Plat No.	Twp.	Rge.	Plat No.	Twp.	Rge.

Information From:

S.F. McDonnell



Land Ownership .....

F-1-A--5M--1-62--7448

County Gallatin

STATE OF MONTANA
STATE ENGINEERS OFFICE
Water Resources Survey

T 1S R 2E Plat No. 35

Farm Checked: Date 5-16-52

Photo No. K-27

By Miller & Loulict

Legal Land Owner Donald A. McKinnon Address Three Forks

Operator Same Address

Water is delivered by:— 1. Private System; 2. Ditch Company; 3. State Project; 4. Federal Project; 5. Irrigation District

App. No. Decree No.	NAME OF APPROPRIATOR TO WHOM DECREED	NAME OF STREAM	Date App. Date Priority	Miner's Inches	In Use	NAME OF DITCH (Water Delivered By)	No.	R/F	Present Irr. Acres	Irrigable Acres
A-565	James Gilleland et al	Madison River	7-9-92	2000	500	Sloan & Watson	1	R	389.0	0
**A-566=	Gilleland Ditch Co.	Madison River	8-6-83	1000		Sloan & Watson	1	R		
A-582	Thos. Watson	Madison River	5-4-92	1000*	500	Sloan & Watson	1	R		

NOTE: R—Denotes Regular Irrigation; F—Flood Irrigation.

Adequate Supply: Yes No Explain

Remarks Most of this land irrigated through both the Sloan and Watson Ditches

* O.A. Margrove has (C)

Sloan Ditch: Point of diversion in the SENW, Sec. 18 on east bank in T-2S - R-2E, Has screw type steel headgate, traverses in a northerly direction.

Watson Ditch = Point of diversion in (NESE) Sec. 6, T-2S - R-2E on east bank, traverses in a northeasterly direction.

** When filed John England, Jas. Gilleland each 1/3 interest, Mrs. Kate Allen, E.F. Stone each 1/6 interest

Notice of WR Dec. 1, 1885

Sloan Ditch

Oliver Harris 1/4 interest Mrs. Kate Allen 1/8 interest

John England 1/4 interest W.F. Sloan 1/8 interest

Jas. Gilleland interest River Basin

Now has three users - J. Campbell, Robert Sloan, Don Parkinton

Also in: Plat No.	Twp.	Rge.	Plat No.	Twp.	Rge.	Plat No.	Twp.	Rge.
Plat No.	Twp.	Rge.	Plat No.	Twp.	Rge.	Plat No.	Twp.	Rge.

Information From:

D.A. McKinnon

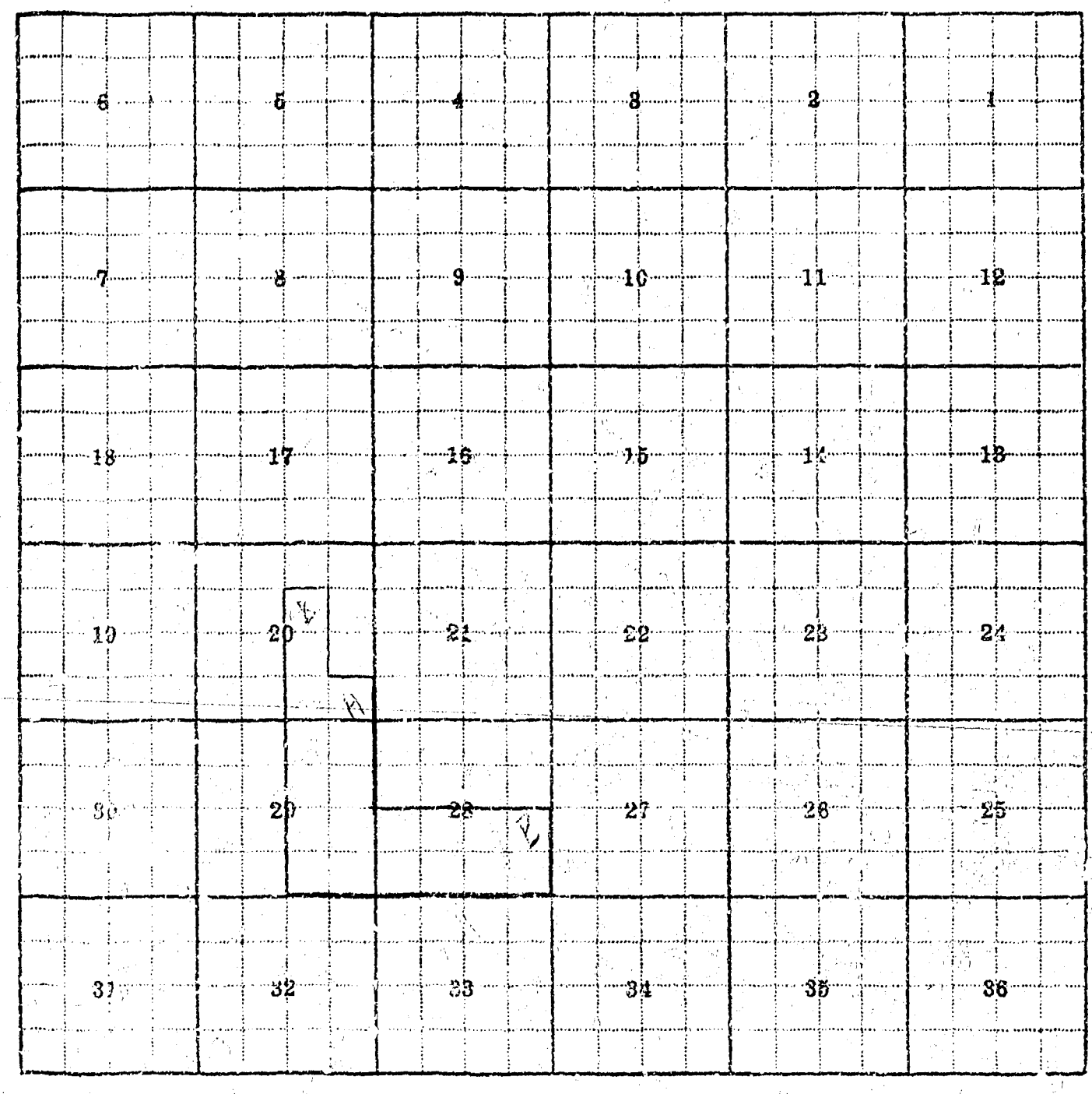

Land Ownership

7-1-A—5M—1-62—7448

County Gallatin

Farm Checked: Date 5-14-1952

By Miller & Couliot

STATE OF MONTANA
STATE ENGINEERS OFFICE
Water Resources Survey

T. 1S R. 2E Plat No. 35

Photo No. K-27

Legal Land Owner Ernest Knight Address

Operator Purchasing on Contract - John Campbell, Chas. A. C.R. Address Three Forks

Water is delivered by:— 1. Private System; 2. Ditch Company; 3. State Project; 4. Federal Project; 5. Irrigation District

App. No. Decree No.	NAME OF APPROPRIATOR TO WHOM DECREED	NAME OF STREAM	Date App. Date Priority	Miner's Inches	In Use	NAME OF DITCH (Water Delivered By)	No.	R/F	Present Irr. Acres	Irrigable Acres
A-556)	Kate Allen etal	Madison River	12-1-85	1000	Yes	Sloan Ditch	1	R	13.0	0
*A-566	Gilleland Ditch Co.	Madison River	8-6-83	1000		Sloan Ditch	1	R	159.0	0
	Description fits Sloan	Ditch)								
A-565)	James Gilleland etal	Madison River	7-9-92	2000	625"					
A-878	James Gilleland	Spring Gulch	2-14-98	100	Stock					
A-879	James Gilleland	North Spring Gulch	4-1-04	120	?					

NOTE: R—Denotes Regular Irrigation. F—Flood Irrigation.

Adequate Supply: Yes No Explain

Remarks

* When filed John England, Jas. Gilleland each 1/3 interest. Mrs. Kate Allen, E.F. Stone each 1/6 interest.

NOTICE OF W.R. DEC. 1, 1885:

Sloan Ditch

Oliver Harris 1/4 interest
John England 1/4 interest
Jas. Gilleland 1/4 interest
Mrs. Kate Allen 1/8 interest
W.F. Sloan 1/8 interest

Now has three users - Campbell, W. Smith, and Don McKinnon

River Basin

Also in: Plat No. 42 Twp. 2S Rge. 2E	Plat No. Twp. Rge	Plat No. Twp. Rge
Plat No. Twp. Rge	Plat No. Twp. Rge	Plat No. Twp. Rge

Information From:
Joe Campbell



Land Ownership

F-1-A—5M—1-62—7448

County Gallatin

Farm Checked: Date 5-14-52

By Loulict & Miller

STATE OF MONTANA
STATE ENGINEERS OFFICE
Water Resources Survey

T. 1S R. 2E Plat No. 35

Photo No. J-24, J-25

Legal Land Owner Rambouillet Co. (Inc.) Address

Operator W.C. Denecke - Part owner Address Box 508 - Bozeman, Montana

Water is delivered by:— 1. Private System; 2. Ditch Company; 3. State Project; 4. Federal Project; 5. Irrigation District

App. No. Decree No.	NAME OF APPROPRIATOR TO WHOM DECREED	NAME OF STREAM	Date App. Date Priority	Miner's Inches	In Use	NAME OF DITCH (Water Delivered By)	No.	R/F	Present Irr. Acres	Irrigable Acres
A-578	S.E. Spencer	Madison River	2-20-84	500	Yes	Rambouillet Ditch	1	R	107	0

NOTE: R—Denotes Regular Irrigation. F—Flood Irrigation.

Adequate Supply Yes X No Explain system starts in 2 2S-2E See Plat 42

Remarks

River Basin

Also in:								
Plat No. 42	Twp. 2S	Rge. 2E	Plat No.	Twp.	Rge.	Plat No.	Twp.	Rge.
Plat No. 29	Twp. 1N	Rge. 4E	Plat No.	Twp.	Rge.	Plat No.	Twp.	Rge.

Information From:

Owner

6	5	4	3	2	1
7	8	9	10	11	12
18	17	16	15	14	13
19	20	21	22	23	24
A 30	29	28	27	26	25
A 31	32	33	34	35	36

Land Ownership

F-1-A—5M—1-62—7448

County Gallatin

Farm Checked: Date 5-16-52

By Miller & Foulket

STATE OF MONTANA
STATE ENGINEERS OFFICE
Water Resources Survey

T 1S R 2E Plat No. 35

Photo No. K-27

Legal Land Owner Wilbur E. Smith Address Ft. 1, Bozeman

Operator Norman Bryson - Crop rent Address Three Forks

Water is delivered by:— 1. Private System; 2. Ditch Company; 3. State Project; 4. Federal Project; 5. Irrigation District

App. No. Decree No.	NAME OF APPROPRIATOR TO WHOM DECREED	NAME OF STREAM	Date App. Date Priority	Miner's Inches	In Use	NAME OF DITCH (Water Delivered By)	No.	R/F	Present Irr. Acres	Irrigable Acres
A-564	Fannie C. Everson	Madison River	2-20-06	50	Yes	CA or Hutchinson	1	R	135.0	92.0
A-565	James Gilleland etal	Madison River	7-9-92	2000	1/8	Sloan Ditch	1	P	27.0	0
*A-566	Gilleland Ditch Co.	Madison River	8-6-83	1000						
	(Description fits Sloan Ditch)									

NOTE: R—Denotes Regular Irrigation. F—Flood Irrigation.

Adequate Supply: Yes No Explain

Remarks Has right of way right through Hutchinson or CA Ditch. Also has main lateral from ditch.

* When filed John England, Jas. Gilleland each 1/3 interest. Mrs. Kate Allen, E.F. Stone each 1/6 interest.
NOTICE OF W.R. DECEMBER 1, 1885
(Sloan Ditch)
Oliver Harris 1/3 interest
John England 1/3 interest
Jas. Gilleland 1/3 interest
Mrs. Kate Allen 1/8 interest
E.F. Sloan 1/8 interest

River Basin

Also in:								
Plat No. 37	Twp. 1S	Rge. 4E	Plat No. 44	Twp. 2S	Rge. 4E	Plat No.	Twp.	Rge.
Plat No. 45	Twp. 2S	Rge. 5E	Plat No.	Twp.	Rge.	Plat No.	Twp.	Rge.

Information From:
Norman Bryson

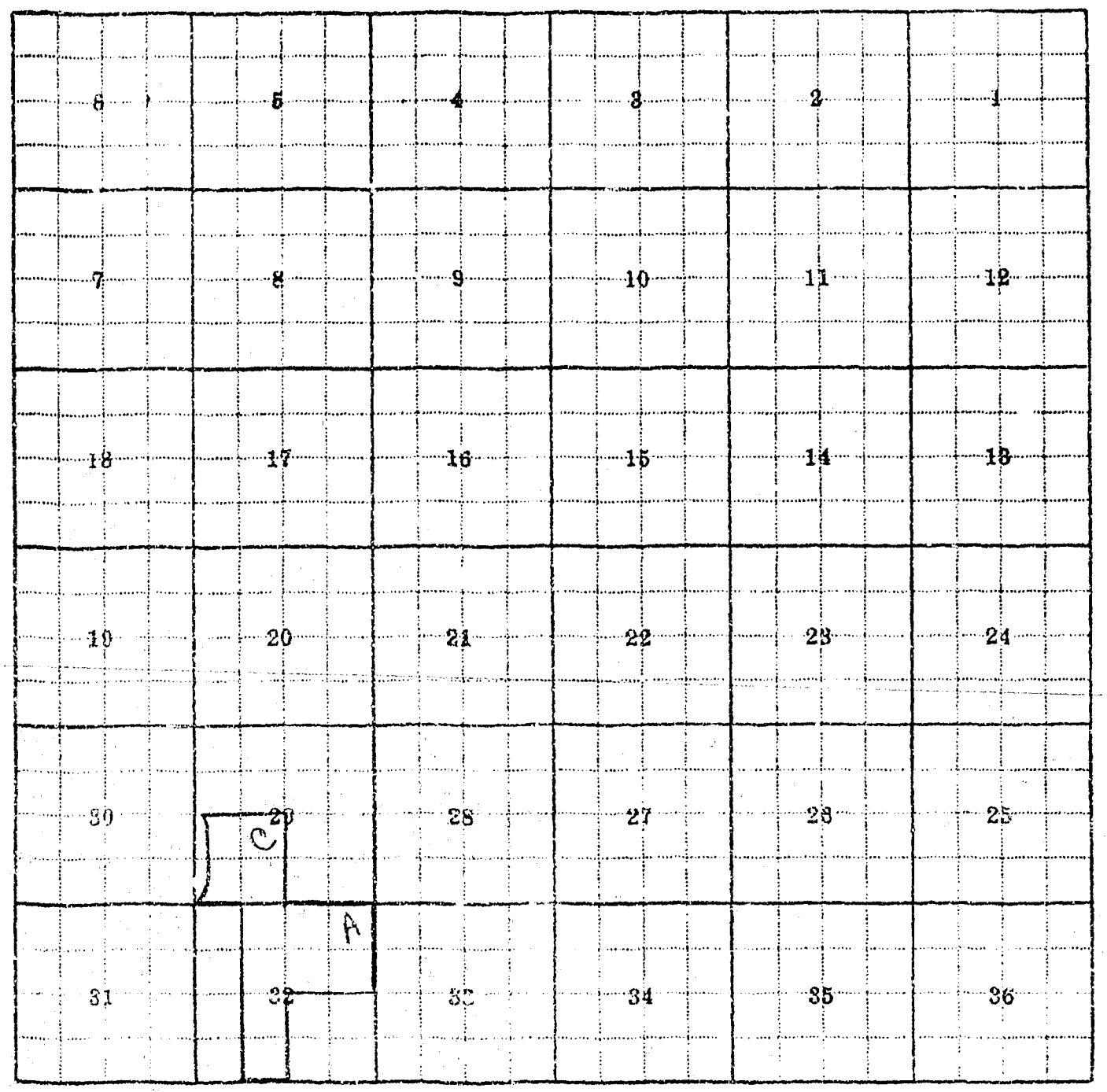

Land Ownership