

F-1-A--5M--1-62--7448

County Gallatin

T. 15 N. R. 2E Plat No. 35

Farm Checked: Date 5-29-52

STATE OF MONTANA  
STATE ENGINEERS OFFICE  
Water Resources Survey

Photo No. K-27

By Louist A. Miller

Legal Land Owner Florence N. Spaulding Address

Operator Wilbur Smith Address

Water is delivered by: 1. Private System, 2. Ditch Company, 3. State Project, 4. Federal Project, 5. Irrigation District

App. No. Decree No.	NAME OF APPROPRIATOR TO WHOM DECREEED	NAME OF STREAM	Date App. Date Priority	Miner's Inches	In Use	NAME OF DITCH (Water Delivered By)	No.	R/F	Present Irr. Acres	Irrigable Acres
No Filing		Madison River				CA of Hutchinsons	1	R		

NOTE: R--Denotes Regular Irrigation. F--Flood Irrigation.

Adequate Supply Yes No Explain

Remarks No water right shown on this land. Wilbur Smith uses his water right in Hutchinson Ditch for this.

River Basin

Also in: Plat No. Twp. Rge.	Plat No. Twp. Rge.	Plat No. Twp. Rge.	Plat No. Twp. Rge.
Plat No. Twp. Rge.	Plat No. Twp. Rge.	Plat No. Twp. Rge.	Plat No. Twp. Rge.

Information From:  
Norman Bryson

	6	5	4	3	2	1
7	8	9	10	11	12	
13	14	15	16	17	18	
19	20	21	22	23	24	
25	26	A	27	B	28	
29	30	31	32	33	34	35

Land Ownership

---



---

F-1-A-5M-1-62-7448

County Gallatin

Farm Checked Date 7

By Louliot & Miller

Legal Land Owner United States of America Address \_\_\_\_\_

Operator \_\_\_\_\_ Address \_\_\_\_\_

Water is delivered by:— 1. Private System; 2. Ditch Company; 3. State Project; 4. Federal Project; 5. Irrigation District

STATE OF MONTANA  
STATE ENGINEERS OFFICE  
Water Resources Survey

T. 15. R. 2E Plat No. 35

Photo No. J-23, J-24, K-26,

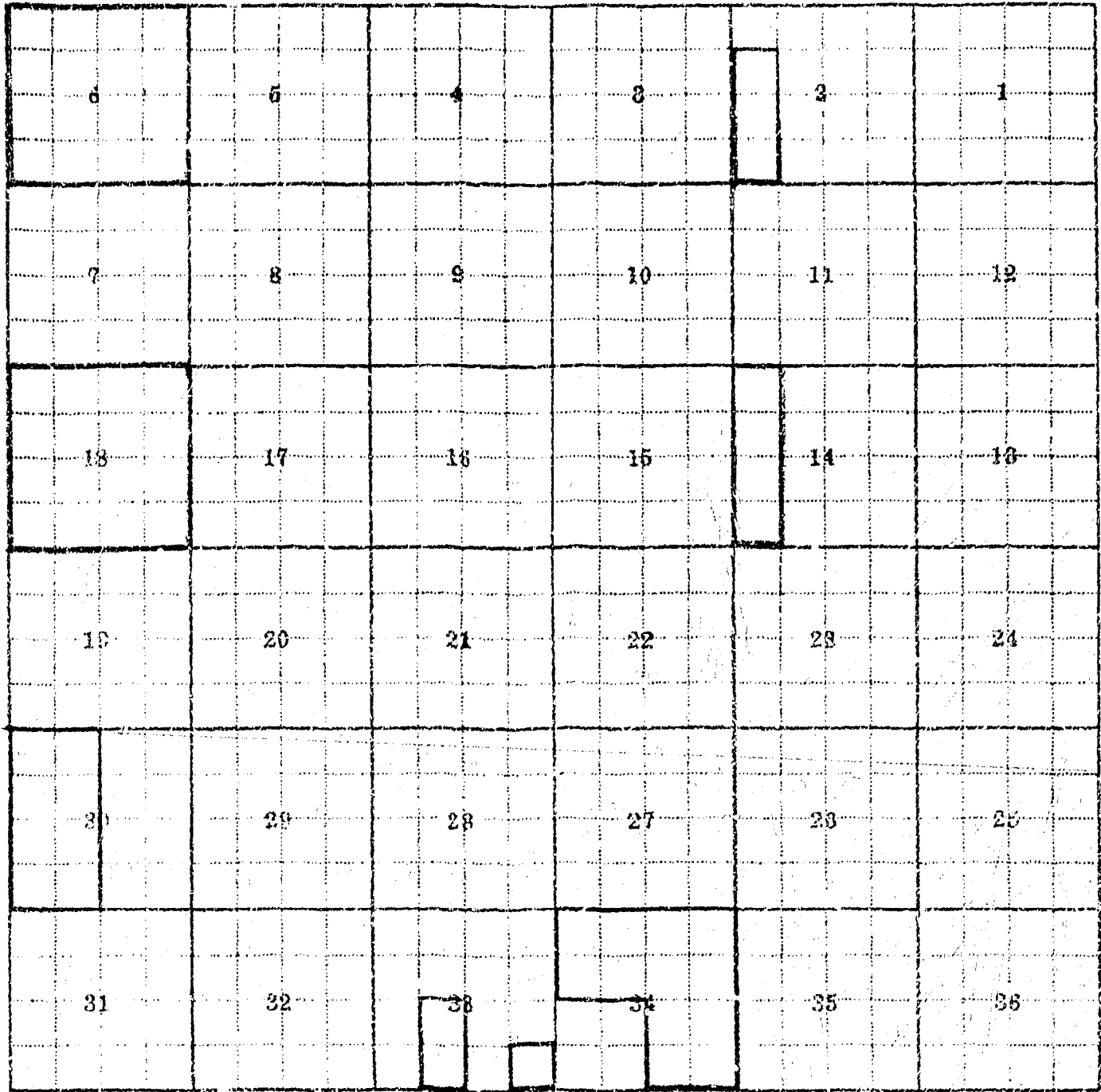
K-27

App. No. Decree No.	NAME OF APPROPRIATOR TO WHOM DECREE	NAME OF STREAM	Date Priority	Miner's Inches	In Use	NAME OF DITCH (Water Delivered By)	No.	R/F	Present Irr. Acres	Irrigable Acres
A-578	Belongs in T-2S - R-2E Sec. 6 and T-1S - R-2E Sec. 31	NO IRRIGATION								

NOTE: R—Denotes Regular Irrigation. F—Flood Irrigation.

Adequate Supply: Yes  No  Explain \_\_\_\_\_  
Remarks \_\_\_\_\_

22	2N	5E	29	1E	4E	46	2S	6E	River Basin	
Also in: Flat No. 24	Twp. 2N	Rge. 7E	Plat No. 36	Twp. 1S	Rge. 6E	Plat No. 62	Twp. 6S	Rge. 4E	Information From:	
Plat No. 28	Twp. 1N	Rge. 3E	Plat No. 42	Twp. 2S	Rge. 2E	Plat No. 71	Twp. 9S	Rge. 3E		
						83	13S	4E		



Land Ownership

.....

.....

.....

F-1-A- -7443

County Gallatin

T. 1S R. 3E Plat No. 36

Farm Checked: Date 11-19-52

STATE OF MONTANA  
STATE ENGINEERS OFFICE  
Water Resources Survey

Photo No. L-26

By R.J. Peter

Legal Land Owner Jake Alberda

Address R.F.D. Manhattan

Operator Same

Address

Water is delivered by: 1. Private System; 2. Ditch Company; 3. State Project; 4. Federal Project; 5. Irrigation District

App. No. Decree No.	NAME OF APPROPRIATOR TO WHOM DECREED	NAME OF STREAM	Date App. Date Priority	Miner's Inches	In Use	NAME OF DITCH (Water Delivered By)	No.	R/F	Present Irr. Acres	Irrigable Acres
		NO IRRIGATION								

NOTE: R—Denotes Regular Irrigation. F—Flood Irrigation.


Adequate Supply: Yes No Explain

Remarks: No irrigation. Has only 3 acres for pasture and that subs sufficiently for grass needs.

River Basin

Also in: Plat No. Twp. Rge.	Plat No. Twp. Rge.	Plat No. Twp. Rge.	Plat No. Twp. Rge.
Plat No. Twp. Rge.	Plat No. Twp. Rge.	Plat No. Twp. Rge.	Plat No. Twp. Rge.

Information From:  
Mrs. Alberda



Land Ownership

---



---

County... Callatin

T.1S R.3E Plat No. 36

Farm Checked: Date... 11-17-52

STATE OF MONTANA  
STATE ENGINEERS OFFICE  
Water Resources Survey

Photo No. M-24

By... R.J. Peter

Legal Land Owner... John H. Bos, Jr.

Address... Rt. 1 Manhattan

Operator... Same

Address.....

Water is delivered by: 1. Private System; 2. Ditch Company; 3. State Project; 4. Federal Project; 5. Irrigation District

App. No. Decree No.	NAME OF APPROPRIATOR TO WHOM DECREED	NAME OF STREAM	Date Date	PP. Priority	Miner's Inches	In Use	NAME OF DITCH (Water Delivered By)	No.	R/F	Present Irr. Acres	Irrigable Acres
	See Canal Co. Rights Highline Canal Co.	West Callatin River			1258	Yes	Highline Canal Co.	2	R	216	-

NOTE: R--Denotes Regular Irrigation. F--Flood Irrigation.

Adequate Supply: Y.  No.  Explain.....

Remarks... Uses sprinkler on grains only - flood hay lands.  
125 shares.

Each share represents 1 miner's inch

River Basin

Also in: Plat No. .... Twp. .... Rge. ....	Plat No. .... Twp. .... Rge. ....	Plat No. .... Twp. .... Rge. ....
Plat No. .... Twp. .... Rge. ....	Plat No. .... Twp. .... Rge. ....	Plat No. .... Twp. .... Rge. ....

Information From:

John Bos

6	5	4	3	2	1
7	8	9	10	11	12
13	14	15	16	17	18
19	20	21	22	23	24
25	26	27	28	29	30
31	32	33	34	35	36

Land Ownership

.....

.....



F-1-A-5M-1-62-7448

County Gallatin

Farm Checked: Date 8-28-52

By R.J. Feter

Legal Land Owner John Bos. Sr. (Deceased)

Operator John J. Bos., Jr.

Water is delivered by: 1. Private System; 2. Ditch Company; 3. State Project; 4. Federal Project; 5. Irrigation District

T. 1S R. 3E Plat No. 36

Photo No. M-23

STATE OF MONTANA  
STATE ENGINEERS OFFICE  
Water Resources Survey

App. No. Decree No.	NAME OF APPROPRIATOR TO WHOM DECREED	NAME OF STREAM	Date App. Date Priority	Miner's Inches	In Use	NAME OF DITCH (Water Delivered By)	No.	R/F	Present Irr. Acres	Irrigable Acres
		West Gallatin River		2sh.	Yes	Kughen Ditch	2	R	136	0
		West Gallatin River		30sh.	Yes	Low Line Canal	2	R	27	0

NOTE: R—Denotes Regular Irrigation. F—Flood Irrigation.

Adequate Supply: Yes  No  Explain

Remarks 2 shares Kughen Ditch  
30 shares Low Line Canal - 25 goes with land in Sec. 13 - 5 on Church hill

Each share represents 1 miner's inch

River Basin

Also in: Plat No. 37	Twp. 1S	Rge. 4E	Plat No.	Twp.	Rge.	Plat No.	Twp.	Rge.
Plat No.	Twp.	Rge.	Plat No.	Twp.	Rge.	Plat No.	Twp.	Rge.

Information From:  
Peter Bos.

6	5	4	3	2	1
7	8	9	10	11	12
13	14	15	16	17	18
19	20	21	22	23	24
25	26	27	28	29	30
31	32	33	34	35	36

Land Ownership

---



---



---

F-1-A-5M-1-52-7448

County Gallatin  
Farm Checked: Date 12-1-52  
By R.J. Peter

STATE OF MONTANA  
STATE ENGINEERS OFFICE  
Water Resources Survey

T 1S R 3E Plat No 36  
Photo No. k-27, l-25, l-26

Legal Land Owner Jas. A. Brouweir Address Manhattan R.F.D.

Operator Same Address

Water is delivered by:— 1. Private System; 2. Ditch Company; 3. State Project; 4. Federal Project; 5. Irrigation District

App. No. Decree No.	NAME OF APPROPRIATOR TO WHOM DECREED	NAME OF STREAM	Date App. Date Priority	Miner's inches	In Use	NAME OF DITCH (Water Delivered By)	No.	R/F	Present Irr. Acres	Irrigable Acres
See Canal Co. Rights		West Gallatin River		15sh.	Yes	Low Line Canal Co.	2	R	23	

NOTE: R—Denotes Regular Irrigation. F—Flood Irrigation.

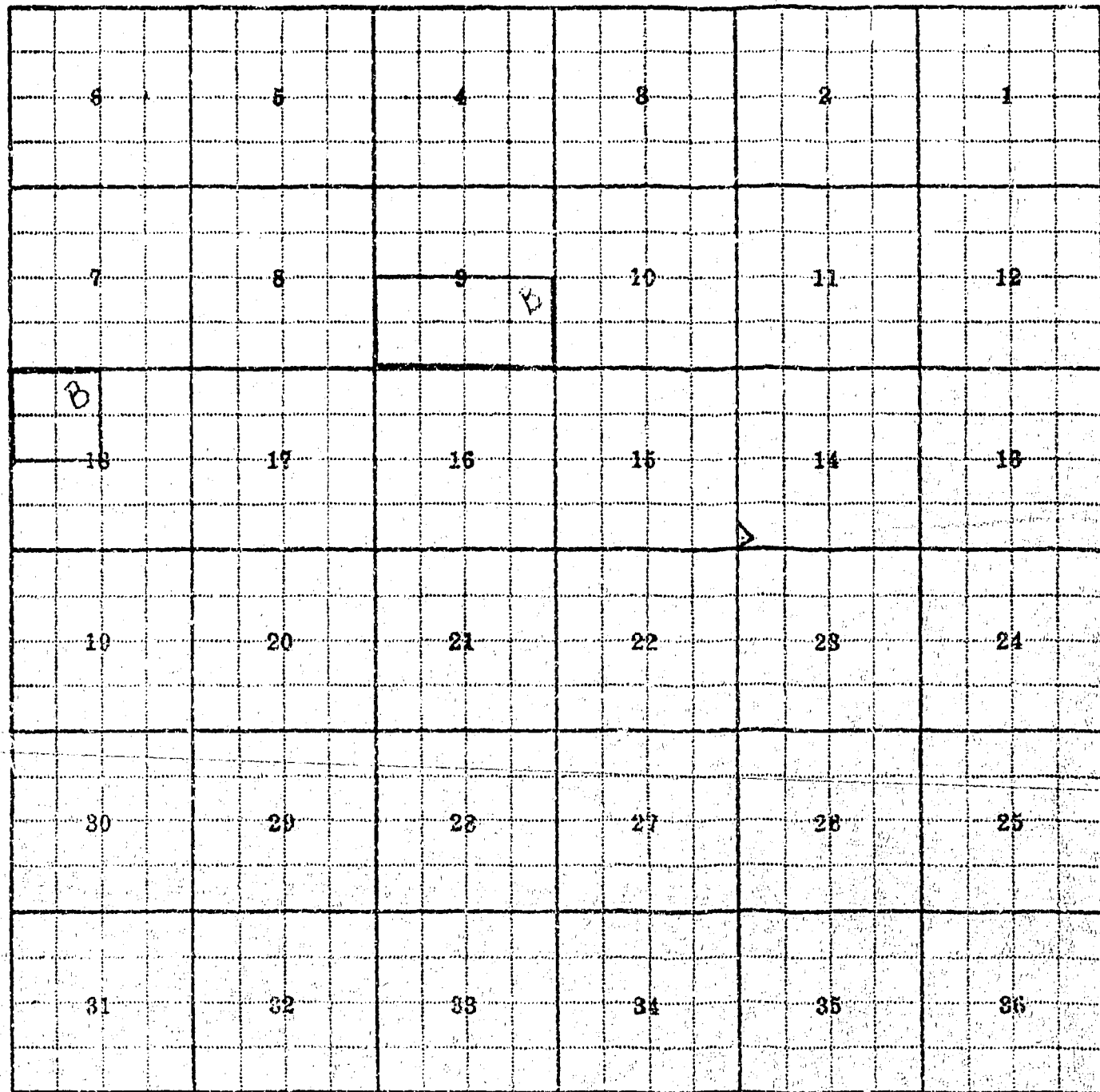
Adequate Supply: Yes  No  Explain

Remarks 15 shares - 10 shares to land in Sec. 14; other 5 shares go to land in Churchhill

Each share represents one miner's inch.

River Basin

Also in: Plat No. .... Twp. .... Rge. ....	Plat No. .... Twp. .... Rge. ....	Plat No. .... Twp. .... Rge. ....	Information From:
Plat No. .... Twp. .... Rge. ....	Plat No. .... Twp. .... Rge. ....	Plat No. .... Twp. .... Rge. ....	Jas. Bouweir



Land Ownership

F-1-A-5M-1-62-7448

County.....Gallatin.....

T 1S R 3E Plat No. 36

Farm Checked: Date 11-21-52

STATE OF MONTANA  
STATE ENGINEERS OFFICE  
Water Resources Survey

Photo No. L-26

By R.J. Peter

Legal Land Owner Mrs. R.E. Brown Address 10752 Quinsland, Los Angeles, Calif.

Operator John Rykels Address Manhattan, R.F.D.

Water is delivered by: 1. Private System; 2. Ditch Company; 3. State Project; 4. Federal Project; 5. Irrigation District

App. No. Decree No.	NAME OF APPROPRIATOR TO WHOM DECREED	NAME OF STREAM	Date App. Date Priority	Miner's inches	In Use	NAME OF DITCH (Water Delivered By)	No.	R/F	Present Irr. Acres	Irrigable Acres
See Canal Co. Rights		West Gallatin R.		150sh	Yes	Low Line Canal Co.	2		15	0
D-632	Low Line Canal Co.		5-9-1890	3400"						
D-632	Low Line Canal Co.		6-1-1901	1600"						
D-814A	Low Line Canal Co.		6-1-1913	2500"						

NOTE: R--Denotes Regular Irrigation. F--Flood Irrigation.

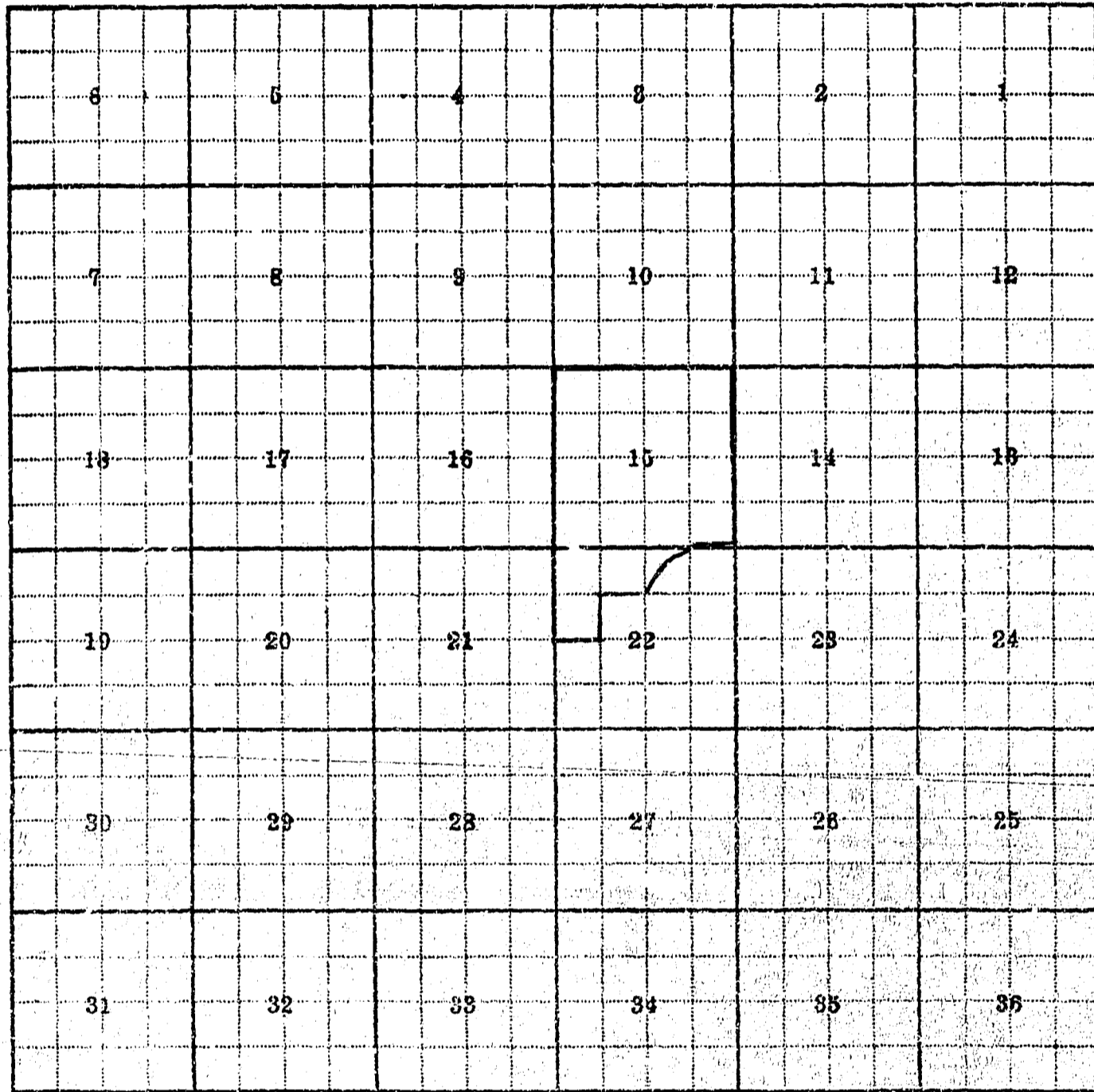
Adequate Supply: Yes  No  Explain: May put in sprinkler in few years.

Remarks: 150 Shares Low Line Canal. Each share of stock represents 1 miner's inch.

River Basin

Also in: Plat No..... Twp..... Rge.....	Plat No..... Twp..... Rge.....	Plat No..... Twp..... Rge.....	Plat No..... Twp..... Rge.....
Plat No..... Twp..... Rge.....	Plat No..... Twp..... Rge.....	Plat No..... Twp..... Rge.....	Plat No..... Twp..... Rge.....

Information From: John Rykels



Land Ownership

.....  
.....  
.....

F-1-A-5M-1-62-7418

County Gallatin

Farm Checked: Date 12-1-52

By R.J. Feter

Legal Land Owner Churchhill Water Users Address \_\_\_\_\_

Operator \_\_\_\_\_ Address \_\_\_\_\_

Water is delivered by: — 1. Private System; 2. Ditch Company; 3. State Project; 4. Federal Project; 5. Irrigation District

**STATE OF MONTANA  
STATE ENGINEERS OFFICE  
Water Resources Survey**

T. 1S R. 3E Plat No. 36

Photo No. M-23

App. No. Decree No.	NAME OF APPROPRIATOR TO WHOM DECREED	NAME OF STREAM	Date App. Date Priority	Miner's Inches	In Use	NAME OF DITCH (Water Delivered By)	No.	R/F	Present Irr. Acres	Irrigable Acres
	Free Canal Co. Rights	West Gallatin River		193sh	Yes	Low Line Canal Co.	2	R	118	
SEE ATTACHED SHEET FOR WATER USERS										

NOTE: R—Denotes Regular Irrigation. F—Flood Irrigation.

Adequate Supply: Yes  No  Explain \_\_\_\_\_

Remarks \_\_\_\_\_  
 \_\_\_\_\_  
 \_\_\_\_\_  
 \_\_\_\_\_  
 \_\_\_\_\_  
 \_\_\_\_\_  
 \_\_\_\_\_  
 \_\_\_\_\_  
 \_\_\_\_\_  
 \_\_\_\_\_

River Basin \_\_\_\_\_

Also in: Plat No. _____ Twp. _____ Rge. _____	Plat No. _____ Twp. _____ Rge. _____	Plat No. _____ Twp. _____ Rge. _____
Plat No. _____ Twp. _____ Rge. _____	Plat No. _____ Twp. _____ Rge. _____	Plat No. _____ Twp. _____ Rge. _____

Information From:  
R. Eisenga-Ditch tender

6	6	4	8	9	
7	8	9	10	11	12
18	17	16	15	14	13
19	20	21	22	23	24
30	29	28	27	26	25
31	32	33	34	35	36

see special  
file for locations

Land Ownership



<u>USERS</u>	<u>ON LOW LINE CANAL SHEET</u>	<u>SHARES</u>	<u>IN USE</u>
Wm. H Dyk	52	52	Yes
Peter Dyk	5	5	3 A.
Mrs. Geo. Sinnema	5	5	Lawn & Garden
Henry Ungersma	10	10	3 A.
R. Eisenga	8	8	3-2/3A
Christian Reformed Church	10	10	4
Cemetery	5	5	3
Mrs. Anna S. Saathuisen	4	4	2
Fisher )		1	1
John Molendyk )		1	1
George Kiompier )	John Molendyk 6	1	1
Ray Ham )		2	2
John Klaver )		*2	3
Louis Mink (Wm. Dyk & J. Bos Sr)*		2.5	2.5
Mrs. Mulder	Mrs. Fred Ypma 2.5	*1	1
Bos Est. (Wm. Dyk & Jno Bos)*		*2	2
Wm. Dyk (Jno. Bos Sr.)*	*Wm. H. Dyk 4 Jno Bos Sr. 1	3	2
Protestant Church	3		Garden
Peter & Dick DeGroot )		5	Garden
Frank Ypma X	Dick DeGroot 5		
Nick VanDyk )			
Mrs. Dykema (included in 360 share K. Dykema est.)		15	3 A
A. Vander Ark	5	10	2
Sam Sinnema	5	5	1
Jas. Brouweir	15	5	3
Jacob Schaper	10	10	6
Fiere Hoekema	(Leonard Dyk 2½)	2.5	2
John Bos	25	25	24

F-1-A-5M-1-62-7448

County Gallatin

Farm Checked: Date 11-21-52

By R.J. Peter

STATE OF MONTANA  
STATE ENGINEERS OFFICE  
Water Resources Survey

T 1S R 3E Plat No. 36

Photo No. 4-24

Legal Land Owner Henry Cok Address Manhattan

Operator John M. & Jacob R Cok Address "

Water is delivered by: 1. Private System; 2. Ditch Company; 3. State Project; 4. Federal Project; 5. Irrigation District

App. No. Decree No.	NAME OF APPROPRIATOR TO WHOM DECREED	NAME OF STREAM	Date App. Date Priority	Miner's Inches	In Use	NAME OF DITCH (Water Delivered By)	No.	R/F	Present Irr. Acres	Irrigable Acres
A-1127	J.R. Kimm	Spring Waters	5-15-26	All	No					
D-694		West Gallatin River		80sh	Yes	High Line Ditch Co.	2	R	203	0
D-696a		West Gallatin River		225sh	Yes	Low Line Canal Co.	2	R	204	0

NOTE: R--Denotes Regular Irrigation. F--Flood Irrigation.

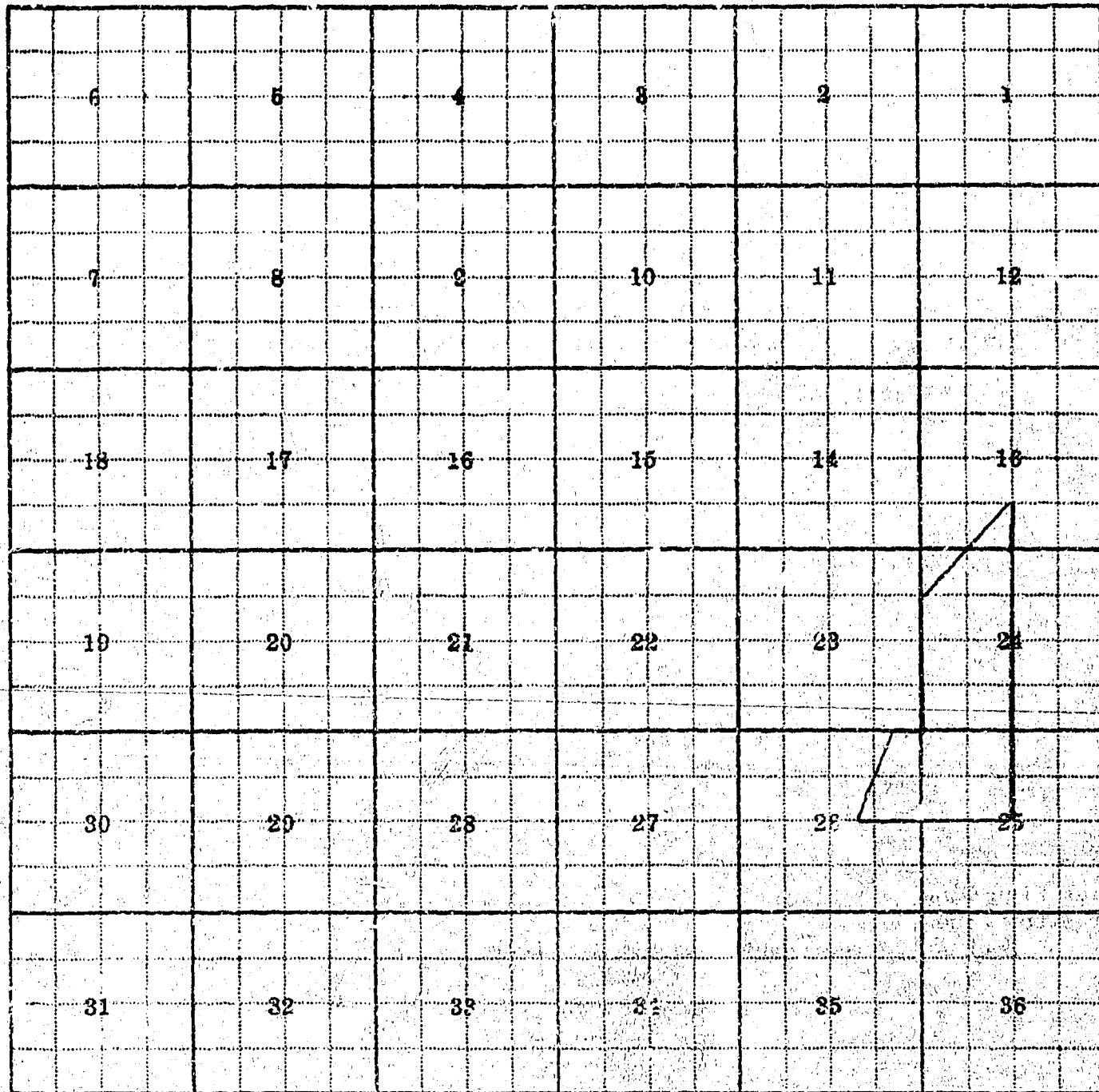
Adequate Supply: Yes  No  Explain

Remarks: 80 shares High Line  
225 shares Low Line  
Each share represents one miner's inch.

River Basin

Also in: Plat No. Twp Rge	Plat No. Twp Rge	Plat No. Twp Rge
Plat No. Twp Rge	Plat No. Twp Rge	Plat No. Twp Rge

Information From: John M. Cok



Land Ownership

\_\_\_\_\_

\_\_\_\_\_

F-1-A-5M-1-62-7498

County..... Gallatin

Farm Checked: Date..... 7-17-52

By..... Joe & Eurnell

STATE OF MONTANA  
STATE ENGINEERS OFFICE  
Water Resources Survey

T. 1S R. 3E..... Plat No. 36

Photo No. L-25

Legal Land Owner..... Simon Cole

Address..... Manhattan

Operator..... Same

Address.....

Water is delivered by:— 1. Private System; 2. Ditch Company; 3. State Project; 4. Federal Project; 5. Irrigation District

App. No. Decree No.	NAME OF APPROPRIATOR TO WHOM DECREED	NAME OF STREAM	Date App. Date Priority	Miner's Inches	In Use	NAME OF DITCH (Water Delivered By)	No.	R/F	Present Irr. Acres	Irrigable Acres
A-517	John H. Bos	Leach Gulch	8-9-05	200	No					
A-518	John H. Bos	Leach Gulch	10-3-05	*200	No					
<del>D-481</del>	John Bos	W. Gallatin River	6-1-94	<del>200</del>	Yes	Bos Ditch	1	R	106	0
<del>D-527</del>	Manhattan Co.	W. Gallatin River	5-1884	**400						

NOTE: R--Denotes Regular Irrigation. F--Flood Irrigation.

Adequate Supply: Yes  No  Explain.....

Remarks..... (Lawsuit in 1908)

Has 193 inches in Bos Ditch and 168 shares in Lewis Ditch

NOTE: Bos Ditch also Tehenepe Ditch

\* This drainage water is no longer in use.

\*\* This water went to Moreland Ditch Co.

..... River Basin

Also in: Plat No. 29 Twp. 1 N Rge. 3 E	Plat No. .... Twp. .... Rge. ....	Plat No. .... Twp. .... Rge. ....	Plat No. .... Twp. .... Rge. ....
Plat No. .... Twp. .... Rge. ....	Plat No. .... Twp. .... Rge. ....	Plat No. .... Twp. .... Rge. ....	Plat No. .... Twp. .... Rge. ....

Information From:  
Simon Cole

					B	
6	5	4	3	2	1	
7	8	9	10	11	12	
13	14	15	16	17	18	
19	20	21	22	23	24	
25	26	27	28	29	30	
31	32	33	34	35	36	

Land Ownership

F-1-A-5M-1-62-7418

County Gallatin

Farm Checked: Date 11-21-52

By R.J. Peter

STATE OF MONTANA  
STATE ENGINEERS OFFICE  
Water Resources Survey

T 1S R 3E Plat No. 36

Photo No. L-25

Legal Land Owner John DeBoer Address

Operator Shirley DeBoer Address R.F.D.

Water is delivered by:— 1. Private System; 2. Ditch Company; 3. State Project; 4. Federal Project; 5. Irrigation District

App. No. Decree No.	NAME OF APPROPRIATOR TO WHOM DECREED	NAME OF STREAM	Date App. Date Priority	Miner's Inches	In Use	NAME OF DITCH (Water Delivered By)	N <sup>o</sup> .	R/F	Present Irr. Acres	Irrigable Acres
See Canal										
Co. Rights		West Gallatin River				Low Line Canal Co.	2	R	40	0
D-6968/A	Low Line Canal	West Gallatin River	5-9-90	3400						
			6-1-01	1600	-40 Yes					
			6-1-13	2500						

NOTE: R—Denotes Regular Irrigation. F—Flood Irrigation.


Adequate Supply: Yes  No  Explain

Remarks  
40 Shares  
Each share is equivalent to one miner's inch.

River Basin

Also in: Plat No. Twp. Rge.	Plat No. Twp. Rge.	Plat No. Twp. Rge.	Plat No. Twp. Rge.
Plat No. Twp. Rge.	Plat No. Twp. Rge.	Plat No. Twp. Rge.	Plat No. Twp. Rge.

Information From:  
Geo. Klompier



Land Ownership

\_\_\_\_\_

\_\_\_\_\_

F-1-A-5M-1-62-7448

County Callatin

STATE OF MONTANA  
STATE ENGINEERS OFFICE  
Water Resources Survey

T. 1S. R. 3E. Plat No. 36

Farm Checked: Date 11-24-52

Photo No. M-23

By R.J. Peter

Legal Land Owner Carrie Doornbos Address Bozeman

Operator H.A. Doornbos Address 115 North Grand, Bozeman

Water is delivered by:— 1. Private System; 2. Ditch Company; 3. State Project; 4. Federal Project; 5. Irrigation District

App. No. Decree No.	NAME OF APPROPRIATOR TO WHOM DECREED	NAME OF STREAM	Date App. Date Priority	Miner's Inches	In Use	NAME OF DITCH (Water Delivered By)	No.	R/F	Present Irr. Acres	Irrigable Acres
	Low Line Canal Co.	West Gallatin River		115sh	Yes	Low ZLine Canal	2	R	129	0

NOTE: R—Denotes Regular Irrigation. F—Flood Irrigation.

Adequate Supply: Yes  No  Explain

Remarks

115 Shares  
Each share represents one miner's inch.

River Basin

Also in: Plat No. <u>    </u> Twp. <u>    </u> Rge. <u>    </u>	Plat No. <u>    </u> Twp. <u>    </u> Rge. <u>    </u>	Plat No. <u>    </u> Twp. <u>    </u> Rge. <u>    </u>	Plat No. <u>    </u> Twp. <u>    </u> Rge. <u>    </u>
Plat No. <u>    </u> Twp. <u>    </u> Rge. <u>    </u>	Plat No. <u>    </u> Twp. <u>    </u> Rge. <u>    </u>	Plat No. <u>    </u> Twp. <u>    </u> Rge. <u>    </u>	Plat No. <u>    </u> Twp. <u>    </u> Rge. <u>    </u>

Information From:  
H.A. Doornbos



6	5	4	3	2	1
7	8	9	10	11	12
13	14	15	16	17	18
19	20	21	22	23	24
25	26	27	28	29	30
31	32	33	34	35	36

Land Ownership

---



---



---

F-1-A-5M-1-62-74.8

County..... Gallatin.....

Farm Checked: Date 11-20-52.....

By..... R.J. Peter.....

STATE OF MONTANA  
STATE ENGINEERS OFFICE  
Water Resources Survey

T. 1S R. 3E Plat No. 36

Photo No. 1-27

Legal Land Owner..... Doornbos Ranches, Inc. Address..... Manhattan

Operator..... M.A. Doornbos Address.....

Water is delivered by:— 1. Private System; 2. Ditch Company; 3. State Project; 4. Federal Project; 5. Irrigation District

App. No. Decree No.	NAME OF APPROPRIATOR TO WHOM DECREED	NAME OF STREAM	Date App. Date Priority	Miner's Inches	In Use	NAME OF DITCH (Water Delivered By)	No.	R/F	Present Irr. Acres	Irrigable Acres
D-696	Low Line Canal Co.	West Gallatin River		75sh.	Yes	Low Line Canal Co.	2	R	85	
D-397	Webb Vincent	Camp Creek	6-15-01	40	Yes	Webb Vincent Ditch	1	R	52	

NOTE: R—Denotes Regular Irrigation. F—Flood Irrigation.


Adequate Supply: Yes  No  Explain Low line water isn't sufficient to cover ground properly

Remarks..... 75 shares.  
Each share represents one miner's inch.

River Basin.....

Also in: Plat No. 43 Twp. 2S Rge. 3E	Plat No. Twp. Rge.	Plat No. Twp. Rge.	Plat No. Twp. Rge.
Plat No. Twp. Rge.	Plat No. Twp. Rge.	Plat No. Twp. Rge.	Plat No. Twp. Rge.

Information From.....  
M.A. Doornbos



Land Ownership

F-1-A-5M-1-62-7448

County Callatin

Farm Checked: Date 7-11-52

By Joe & Eurnell

Legal Land Owner Harry Droge

Operator Harry Droge & Sam Droge

Water is delivered by:— 1. Private System; 2. Ditch Company; 3. State Project; 4. Federal Project; 5. Irrigation District

STATE OF MONTANA  
STATE ENGINEERS OFFICE  
Water Resources Survey

T 1S R 3E Plat No 36

Photo No. L-25

Address Manhattan

Address

App. No. Decree No.	NAME OF APPROPRIATOR TO WHOM DECREED	NAME OF STREAM	Date App. Date Priority	Miner's Inches	In Use	NAME OF DITCH (Water Delivered By)	No.	R/F	Present Irr. Acres	Irrigable Acres
See Ditch Co. Rights		West Gallatin River			No	Low Line Canal Co.	2	R	51	0
D-485	Eugene Buckley	West Gallatin River	6-15-70	100	John Droge)					
				174	Harry Droge)	Lewis Ditch Co.	1	R	70	0
	Low Line Canal	West Gallatin River		40sh	Yes					
	Lewis Ditch Co.	West Gallatin River		175sh	Yes					

NOTE: R—Denotes Regular Irrigation. F—Flood Irrigation.

Adequate Supply: Yes  No  Explain

Remarks  
40 shares Low Line (yes) (Note some of same rights in Plat 37)  
175 shares Lewis Ditch (yes)  
Droge, Curtis D. 178 M.I. 6-10-94 (yes)

River Basin

Also in: Plat No. <u>37</u> Twp. <u>15</u> Rge. <u>4E</u>	Plat No. <u>      </u> Twp. <u>      </u> Rge. <u>      </u>	Plat No. <u>      </u> Twp. <u>      </u> Rge. <u>      </u>	Plat No. <u>      </u> Twp. <u>      </u> Rge. <u>      </u>
Plat No. <u>      </u> Twp. <u>      </u> Rge. <u>      </u>	Plat No. <u>      </u> Twp. <u>      </u> Rge. <u>      </u>	Plat No. <u>      </u> Twp. <u>      </u> Rge. <u>      </u>	Plat No. <u>      </u> Twp. <u>      </u> Rge. <u>      </u>

Information From:  
Harry Droge

		B	C				
6		7		8	9	10	D
7		8	9	10	11	12	
13		14	15	16	17	18	
19		20	21	22	23	24	
29		30	31	32	33	34	
31		32	33	34	35	36	

Land Ownership

---



---



---

F-1-A--5M-1-62-7446

County.....Gallatin.....

T.1S.....R.3E..... Plat No..36.....

Farm Checked: Date.....11-24-52.....

STATE OF MONTANA  
STATE ENGINEERS OFFICE  
Water Resources Survey

Photo No....L-25.....

By.....R.J. Peter.....

Legal Land Owner.....Henry Dyk..... Address.....

Operator.....Same..... Address.....

Water is delivered by:— 1. Private System; 2. Ditch Company; 3. State Project; 4. Federal Project; 5. Irrigation District

App. No. Decree No.	NAME OF APPROPRIATOR TO WHOM DECREED	NAME OF STREAM	Date App. Date Priority	Minor's Inches	In Use	NAME OF DITCH (Water Delivered By)	No.	R/F	Present Irr. Acres	Irrigable Acres
	Low Line Canal Co.	West Gallatin River		100sh.	Yes	Low Line Canal Co.	2	R	140	0

NOTE: R—Denotes Regular Irrigation. F—Flood Irrigation.


Adequate Supply: Yes  No  Explain.....

Remarks.....  
100 shares  
Each share represents one miner's inch.

River Basin.....

Also in: Plat No..... Twp..... Rge.....	Plat No..... Twp..... Rge.....	Plat No..... Twp..... Rge.....
Plat No..... Twp..... Rge.....	Plat No..... Twp..... Rge.....	Plat No..... Twp..... Rge.....

Information From:  
Henry Dyk



Land Ownership

.....  
.....  
.....

F-1-A-5M-1-62-7448

County.....Gallatin.....

Farm Checked: Date 11-26-52.....

By.....R.J. Peter.....

STATE OF MONTANA  
STATE ENGINEERS OFFICE  
Water Resources Survey

T.1S. R.3E. Plat No.36.....

Photo No. L-25.....

Legal Land Owner.....Jennie Dyk..... Address 411 Alderson Ave., Bozeman

Operator.....Ralph Dyk..... Address Manhattan, R.F.D.

Water is delivered by:— 1. Private System; 2. Ditch Company; 3. State Project; 4. Federal Project; 5. Irrigation District

App. No. Decree No.	NAME OF APPROPRIATOR TO WHOM DECREED	NAME OF STREAM	Date App. Date Priority	Miner's Inches	In Use	NAME OF DITCH (Water Delivered By)	No.	R/F	Present Irr. Acres	Irrigable Acres
See Valley Ditch Rights		West Gallatin River		4 1/2 sh.	Yes	Valley Ditch Co.	2	R		
A-134 *	John S. Dyk et al	Camp Creek	11-7-04	200	Yes	Dyk Ditch	1		233	0

NOTE: R—Denotes Regular Irrigation. F—Flood Irrigation.

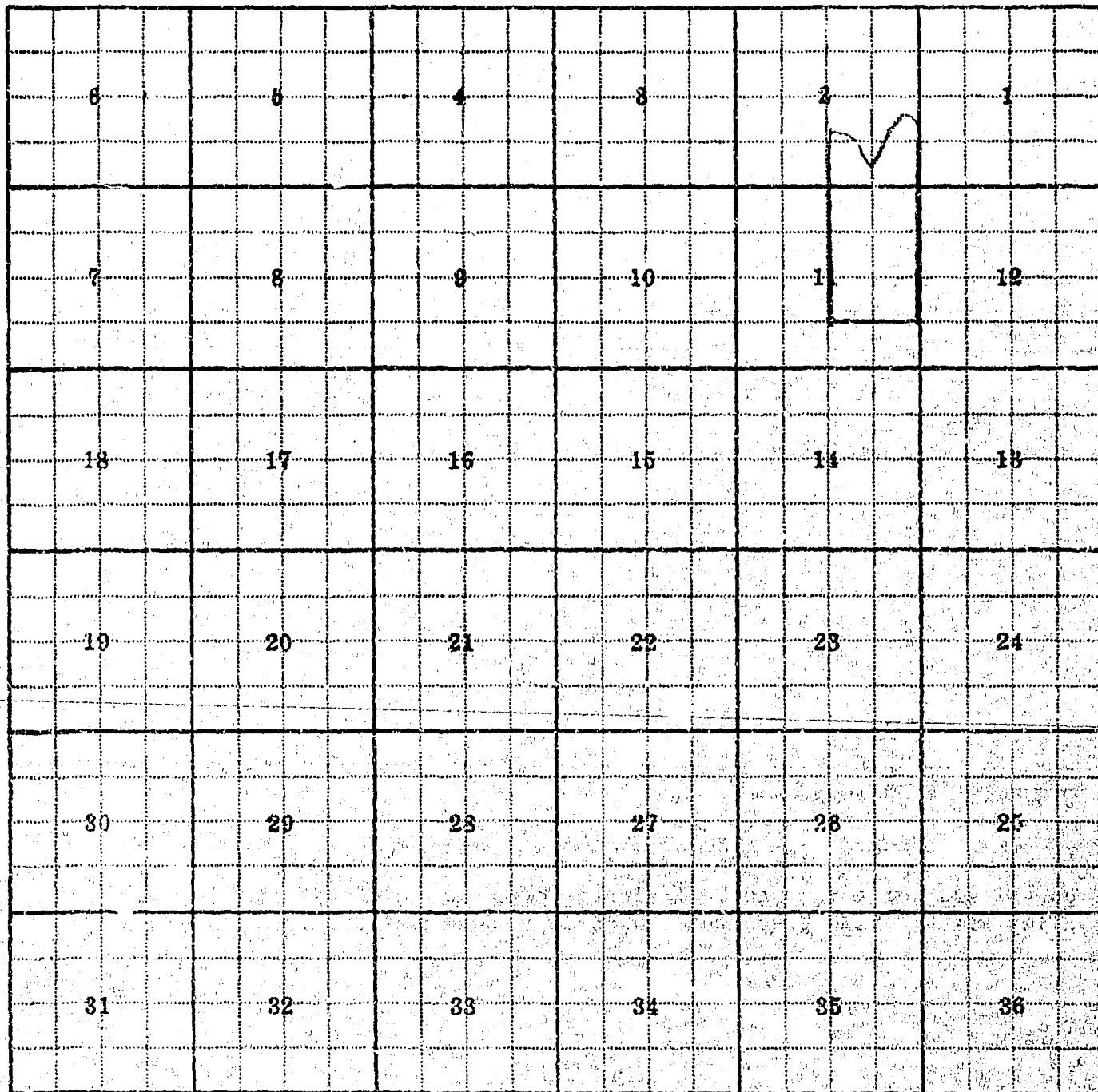
Adequate Supply: Yes  No  Explain

Remarks \* Dyk claims use of 120" of this water. Irrigates crop land and pasture  
4 1/2 shares Valley Ditch. Camp Creek water used only when available.

River Basin

Also in: Plat No..... Twp..... Rge.....	Plat No..... Twp..... Rge.....	Plat No..... Twp..... Rge.....	Plat No..... Twp..... Rge.....	Information From
Plat No..... Twp..... Rge.....	Plat No..... Twp..... Rge.....	Plat No..... Twp..... Rge.....	Plat No..... Twp..... Rge.....	Ralph Dyk





Land Ownership

---

---

F-1-A--5M--1-62--7448

County.....Callatin.....

T. 1S R. 3E Plat No. 36

Farm Checked: Date.....11-24-52.....

**STATE OF MONTANA  
STATE ENGINEERS OFFICE**

Photo No. L-25

**Water Resources Survey**

By.....R.J. Ieter.....

Legal Land Owner.....Ieter Dyk.....

Address.....Manhattan - Churchhill.....

Operator.....Joe Dyk.....

Address.....Manhattan.....

Water is delivered by:— 1. Private System; 2. Ditch Company; 3. State Project; 4. Federal Project; 5. Irrigation District

App. No. Decree No.	NAME OF APPROPRIATOR TO WHOM DECREED	NAME OF STREAM	Date App. Date Priority	Miner's Inches	In Use	NAME OF DITCH (Water Delivered By)	No.	R/F	Present Irr. Acres	Irrigable Acres
	Low Line Canal Co.	West Gallatin River		100	Yes	Low Line Canal Co.	2	R	144	0

NOTE: R—Denotes Regular Irrigation. F—Flood Irrigation.

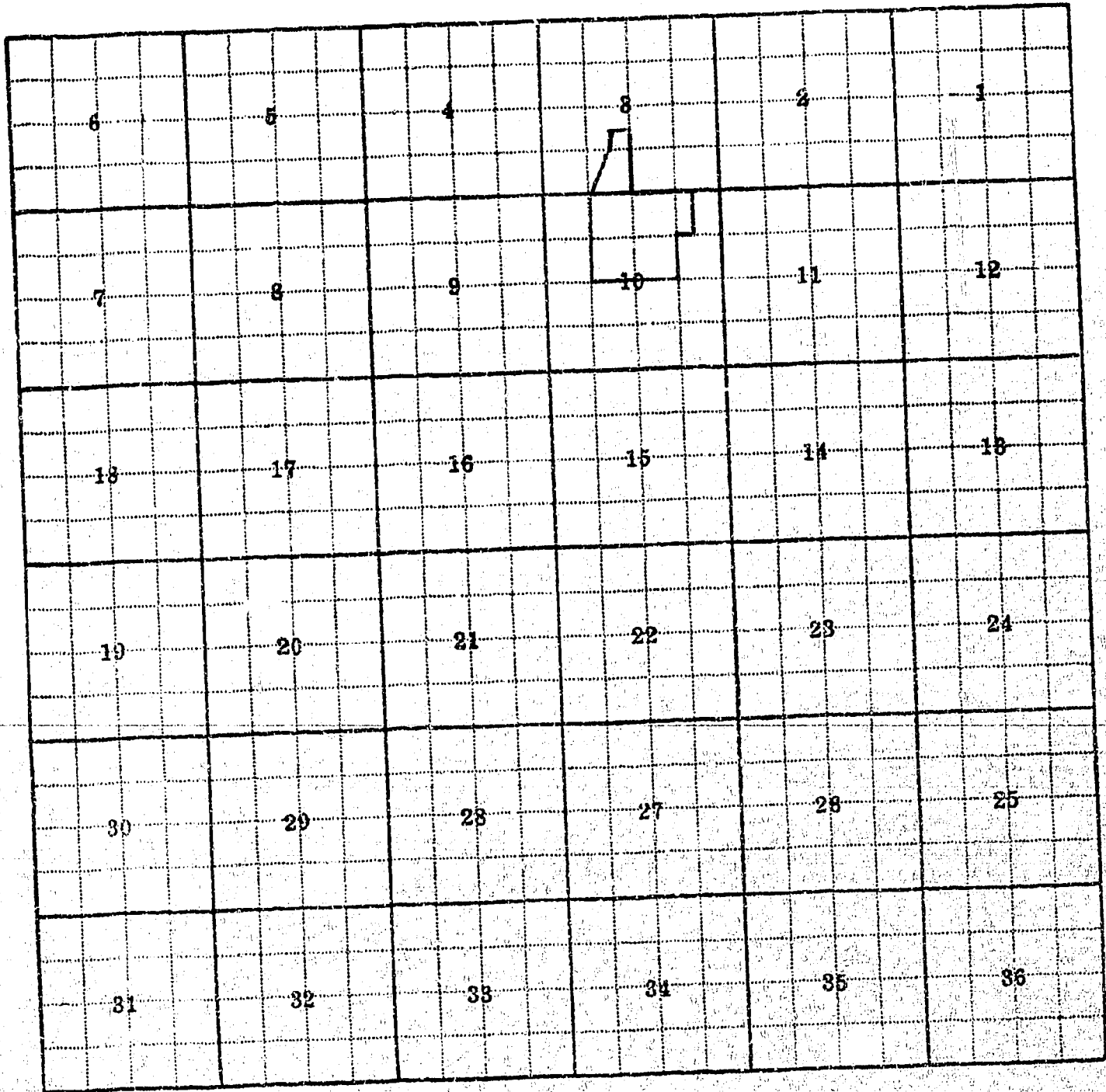
Adequate Supply: Yes  No  Explain.....

Remarks.....105 shares - 100 shares used here - 5 shares at Churchhill.....

River Basin.....

Also in: Plat No. .... Twp. .... Rge. ....	Plat No. .... Twp. .... Rge. ....	Plat No. .... Twp. .... Rge. ....
Plat No. .... Twp. .... Rge. ....	Plat No. .... Twp. .... Rge. ....	Plat No. .... Twp. .... Rge. ....

Information From:  
Joe Dyk



Land Ownership

---



---

F-1-A-5M-1-62-7448

County Gallatin

**STATE OF MONTANA  
STATE ENGINEERS OFFICE  
Water Resources Survey**

T.1S. R.3E. Plat No. 36

Farm Checked: Date 12-1-52

Photo No. L-25

By R.J. Peter

Legal Land Owner Wm. Dyk Sr. Address Manhattan

Operator Wm. Dyk Jr. Address Manhattan R.F.D.

Water is delivered by:— 1. Private System; 2. Ditch Company; 3. State Project; 4. Federal Project; 5. Irrigation District

App. No. Decree No.	NAME OF APPROPRIATOR TO WHOM DECREED	NAME OF STREAM	Date App. Date Priority	Miner's Inches	In Use	NAME OF DITCH (Water Delivered By)	No.	R/P	Present Irr. Acres	Irrigable Acres
D-6964/A		West Gallatin River		170	Yes	Low Line Canal	2	R	250	0
D-432	Martin Leach	Godfrey Canyon Creek	6-15-93	50	John Weidener					
				150	Wm. Dyk	Yes Valley Ditch	2	R	211	0
A-134	John S. Dyk et al	Camp Creek	11-7-04	200	Yes	Dyk Ditch	1	R	38	0

NOTE: R—Denotes Regular Irrigation. F—Flood Irrigation.


Adequate Supply: Yes  No  Explain

Remarks  
 D-432 - Dyk has 150 inches this right  
 A-134 - Dyk has 80 inches this right more or less  
 Godfrey Canyon Creek water carried in Valley Ditch when Valley Ditch water is inadequate,  
 170 shares. Sprinkles spuds and grain. Should claim approximately 80 inches of A-134. Uses only to  
 irrigate pasture. 4 shares Valley Ditch to farm in Sec. 1

River Basin

Also in: Plat No. Twp. Rge.	Plat No. Twp. Rge.	Plat No. Twp. Rge.	Plat No. Twp. Rge.
Plat No. Twp. Rge.	Plat No. Twp. Rge.	Plat No. Twp. Rge.	Plat No. Twp. Rge.

Information From:  
Bill Dyk



Land Ownership

---



---



---

F-1-A-5M-1-62-7448

County Gallatin

Farm Checked: Date 12-2-52

By R.J. Feter

Legal Land Owner Wm. Dyk Sr. et al

Operator Egbert Dyk

Water is delivered by: 1. Private System;

2. Ditch Company;

3. State Project;

4. Federal Project;

5. Irrigation District

STATE OF MONTANA  
STATE ENGINEERS OFFICE  
Water Resources Survey

T. 15 R. 3E Plat No. 36

Photo No. L-25

Address Manhattan

Address Same R.F.D.

App. No. Decree No.	NAME OF APPROPRIATOR TO WHOM DECREED	NAME OF STREAM	Date App. Date Priority	Miner's Inches	In Use	NAME OF DITCH (Water Delivered By)	No.	R/F	Present Irr. Acres	Irr. Wable Acres
D-431	Alfred Leach	West Gallatin River	6-15-93	*200		Valley Ditch	2	R	139	0
See Ditch Co. Rights	Valley Ditch Co.	West Gallatin River	6-15-99	242						
			6-15-91	204	Yes					
				9-1/3sh.						

NOTE: R—Denotes Regular Irrigation. F—Flood Irrigation.

Adequate Supply: Yes  No  Explain

Remarks \* Dyk has 100 inches this right D-431 and Bogart Kamps has 100 inches. This farm has 5-1/3 shares Valley Ditch water; other 4 shares of Wm. Dyk water goes to farm in SW and NW Sec. 1.

River Basin

Also in: Plat No. Twp. Rge.	Plat No. Twp. Rge.	Plat No. Twp. Rge.
Plat No. Twp. Rge.	Plat No. Twp. Rge.	Plat No. Twp. Rge.

Information From  
Ralph Dyk

	6		5		4		3		2		1
7		8		9		10		11	c		12
13		14		15		16		17		18	
19		20		21		22		23		24	
25		26		27		28		29		30	
31		32		33		34		35		36	

Land Ownership

---



---



---

F-1-A-5M-1-62-7448

County Gallatin

Farm Checked: Date 11-26-52

By R.J. Peter

Legal Land Owner John Dykstra

Operator Same

Water is delivered by: 1. Private System;

2. Ditch Company;

3. State Project;

4. Federal Project;

5. Irrigation District

STATE OF MONTANA  
STATE ENGINEERS OFFICE  
Water Resources Survey

T.1S R. 3E Plat No. 36

Photo No. 1-25

Address Manhattan

Address

App. No. Decree No.	NAME OF APPROPRIATOR TO WHOM DECREED	NAME OF STREAM	Date App. Date Priority	Meter's Inches	In Use	NAME OF DITCH (Water Delivered By)	No.	R/P	Present Irr. Acres	Irrigable Acres
See Canal Co. rights		West Gallatin River				Low Line Canal	2	R	116	0
	Low Line Canal	West Gallatin River		75sb	Yes					

NOTE: R—Denotes Regular Irrigation. F—Flood Irrigation.

Adequate Supply: Yes  No  Explain

Remarks

75 shares

River Basin

Also in: Plat No. .... Twp. .... Rge. ....	Plat No. .... Twp. .... Rge. ....	Plat No. .... Twp. .... Rge. ....	Plat No. .... Twp. .... Rge. ....
Plat No. .... Twp. .... Rge. ....	Plat No. .... Twp. .... Rge. ....	Plat No. .... Twp. .... Rge. ....	Plat No. .... Twp. .... Rge. ....

Information From  
John Dykstra



6	5	4	3	2	1
7	8	9	10	11	12
13	14	15	16	17	18
19	20	21	22	23	24
25	26	27	28	29	30
31	32	33	34	35	36

Land Ownership

.....

.....

F-1-A-5M-1-02-7448

County Gallatin

STATE OF MONTANA  
STATE ENGINEERS OFFICE  
Water Resources Survey

T. 1S. R. 3E. Plat No. 36

Farm Checked: Date 11-9-52

Photo No. L-26

By R.J. Peter

Legal Land Owner Ethel Ecton

Address Argonne, Long beach, California

Operator H.I. Visser

Address Manhattan R.F.D.

Water is delivered by: 1. Private System; 2. Ditch Company; 3. State Project; 4. Federal Project; 5. Irrigation District

App. No. Decree No.	NAME OF APPROPRIATOR TO WHOM DECREED	NAME OF STREAM	Date App. Date Priority	Miner's Inches	In Use	NAME OF DITCH (Water Delivered By)	No.	R/F	Present Irr. Acres	Irrigable Acres
D-398	J.A. Walrath	Camp Creek	6-8-01	*40	Yes	Walrath Ditch	1	R	0	4
	Low Line Canal	West Gallatin River		260	Yes	Low Line Canal	2	R	268	0

NOTE: R--Denotes Regular Irrigation. F--Flood Irrigation.

Adequate Supply: Yes  No  Explain

Remarks  
\* Ethel Ecton has 20 inches of this right )  
Harman VanDyken has 20 inches of this right ) D-398

At present Camp Creek water used for stock  
260 shares.

River Basin

Also in: Plat No. .... Twp. .... Rge. ....	Plat No. .... Twp. .... Rge. ....	Plat No. .... Twp. .... Rge. ....
Plat No. .... Twp. .... Rge. ....	Plat No. .... Twp. .... Rge. ....	Plat No. .... Twp. .... Rge. ....

Information From  
H.I. Visser

6	5	4	3	2	1
7	8	9	10	11	12
13	14	15	16	17	18
19	20	21	22	23	24
25	26	27	28	29	30
31	32	33	34	35	36

Land Ownership

---



---

F-1-A-5M-1-62-7448

County Gallatin

Farm Checked: Date 11-24-52

By R.J. Peter

STATE OF MONTANA  
STATE ENGINEERS OFFICE  
Water Resources Survey

T 15 R 3E Plat No. 36

Photo No. L-25

Legal Land Owner Andrew Emmelkamp Address Manhattan

Operator Address

Water is delivered by:— 1. Private System; 2. Ditch Company; 3. State Project; 4. Federal Project; 5. Irrigation District

App. No. Decree No.	NAME OF APPROPRIATOR TO WHOM DECREED	NAME OF STREAM	Date App. Date Priority	Miner's Inches	In Use	NAME OF DITCH (Water Delivered By)	No.	R/F	Present Irr. Acres	Irrigable Acres

NOTE: R—Denotes Regular Irrigation. F—Flood Irrigation.

Adequate Supply: Yes No Explain

Remarks Only rents place from father.

River Basin

Also in: Plat No. Twp. Rge.	Plat No. Twp. Rge.	Plat No. Twp. Rge.
Plat No. Twp. Rge.	Plat No. Twp. Rge.	Plat No. Twp. Rge.

Information From:  
Thomas Emmelkamp

											6
6		6		4		8		2		1	
7		8		9		10		11		12	
13		17		16		15		14		18	
19		20		21		22		23		24	
26		29		28		27		26		25	
31		32		33		34		35		36	

Land Ownership

.....

.....

F-1-A-5M-1-62-7446

County Gallatin

Farm Checked: Date 11-24-52

By R.J. Peter

Legal Land Owner Thos. Emmelkamp

Operator Same

Water is delivered by:  1. Private System;  2. Ditch Company;  3. State Project;  4. Federal Project;  5. Irrigation District

STATE OF MONTANA  
STATE ENGINEERS OFFICE  
Water Resources Survey

T. 1S R. 3E Plat No. 36

Photo No. L-25

Address Manhattan

Address

App. No. Decree No.	NAME OF APPROPRIATOR TO WHOM DECREED	NAME OF STREAM	Date App. Date Priority	Miner's Inches	In Use	NAME OF DITCH (Water Delivered By)	No.	R/F	Present Irr. Acres	Irrigable Acres
D-564	Robert Leach	West Gallatin River	6-20-05	51	Yes	Lewis Ditch Co.	1	R	62	87
	Robert Leach	West Gallatin River	6-15-65	125	Yes					

NOTE: R—Denotes Regular Irrigation. F—Flood Irrigation.

Adequate Supply: Yes  No  Explain

Remarks  
176 shares irrigates only pasture; gets enough seep water; doesn't need to irrigate crop any more.

River Basin

Also in: Plat No. <u>    </u> Twp. <u>    </u> Rge. <u>    </u>	Plat No. <u>    </u> Twp. <u>    </u> Rge. <u>    </u>	Plat No. <u>    </u> Twp. <u>    </u> Rge. <u>    </u>
Plat No. <u>    </u> Twp. <u>    </u> Rge. <u>    </u>	Plat No. <u>    </u> Twp. <u>    </u> Rge. <u>    </u>	Plat No. <u>    </u> Twp. <u>    </u> Rge. <u>    </u>

Information From:  
Thos. Emmelkamp

							LB
6	5	4	3	2	1		
7	8	9	10	11	12		
13	14	15	16	17	18		
19	20	21	22	23	24		
25	26	27	28	29	30		
31	32	33	34	35	36		

Land Ownership

---



---

F-1-A-5M-1-62-7448

County Gallatin

Farm Checked: Date 11-13-52

By R.J. Peter

Legal Land Owner Menke Flikkema Address Manhattan

Operator Same Address \_\_\_\_\_

Water is delivered by: — 1. Private System; 2. Ditch Company; 3. State Project; 4. Federal Project; 5. Irrigation District

STATE OF MONTANA  
STATE ENGINEERS OFFICE  
Water Resources Survey

T. 1S R. 3E Plat No. 36

Photo No. L-26

App. No. Decree No.	NAME OF APPROPRIATOR TO WHOM DECREED	NAME OF STREAM	Date App. Date Priority	Miner's Inches	In Use	NAME OF DITCH (Water Delivered By)	No.	R/F	Present Irr. Acres	Irrigable Acres
D-632	Low Line Canal Co.	West Gallatin River	5-9-1890	3400"						
D-632	Low Line Canal Co.		6-1-01	1600"						
D-814A	Low Line Canal		6-1-1913	2500"	Yes	Low Line Canal Co.	2	R	258	0

NOTE: R—Denotes Regular Irrigation. F—Flood Irrigation.

Adequate Supply: Yes  No \_\_\_\_\_ Explain \_\_\_\_\_

Remarks 125 Shares in Low Line Canal. Sprinkles most of land - floods where soil won't wash.


River Basin \_\_\_\_\_

Also in: Plat No. _____ Twp. _____ Rge. _____	Plat No. _____ Twp. _____ Rge. _____	Plat No. _____ Twp. _____ Rge. _____
Plat No. _____ Twp. _____ Rge. _____	Plat No. _____ Twp. _____ Rge. _____	Plat No. _____ Twp. _____ Rge. _____

Information From:  
Menke Flikkema



6	5	4	3	2	1
7	8	9	10	11	12
13	14	15	16	17	18
19	20	21	22	23	24
25	26	27	28	29	30
31	32	33	34	35	36

4  


Land Ownership

---



---



---

F-1-A-5M-1-62-7448

County..... Callatin

T1S... R. 3E... Plat No. 36

Farm Checked: Date... 9-10-52

STATE OF MONTANA  
STATE ENGINEERS OFFICE  
Water Resources Survey

Photo No... M-24

By... R.J. Peter

Legal Land Owner... Henry Kammerman

Address... Manhattan

Operator... Same

Address.....

Water is delivered by: — 1. Private System; 2. Ditch Company; 3. State Project; 4. Federal Project; 5. Irrigation District

App. No. Decree No.	NAME OF APPROPRIATOR TO WHOM DECREED	NAME OF STREAM	Date App. Date Priority	Miner's Inches	In Use	NAME OF DITCH (Water Delivered By)	No.	R/F	Present Irr. Acres	Irrigable Acres
	Highline Canal Co.	West Gallatin River		45sh	Yes	High Line Canal Co.	2	R	78	0

NOTE: R—Denotes Regular Irrigation. F—Flood Irrigation.

Adequate Supply: Yes  No  Explain.....

Remarks.....  
 Knolls and ridges keep about 1/4 of the area from irrigation.  
 90 shares - 45 goes with this place and 45 in 15-4E

River Basin.....

Also in: Plat No. 37 Twp. 1S Rge. 4E	Plat No. .... Twp. .... Rge. ....	Plat No. .... Twp. .... Rge. ....	Information From:
Plat No. .... Twp. .... Rge. ....	Plat No. .... Twp. .... Rge. ....	Plat No. .... Twp. .... Rge. ....	Henry Kammerman

6	5	4	3	2	1
7	8	9	10	11	12
13	14	15	16	17	18
19	20	21	22	23	24
25	26	27	28	29	30
31	32	33	34	35	36

Land Ownership.....

.....

.....

.....

.....

.....

.....

.....

.....

.....

F-1-A-5M-1-62-7448

County Gallatin

Farm Checked: Date 11-16-52

By R. J. Leter

Legal Land Owner Bogart Kamps

Operator Same

Water is delivered by: 1. Private System;

2. Ditch Company;

3. State Project;

4. Federal Project;

5. Irrigation District

STATE OF MONTANA  
STATE ENGINEERS OFFICE  
Water Resources Survey

T. 1 S R. 3 E Plat No. 36

Photo No. L-25

Address Manhattan

Address

App. No. Decree No.	NAME OF APPROPRIATOR TO WHOM DECREED	NAME OF STREAM	Date App. Date Priority	Miner's Inches	In Use	NAME OF DITCH (Water Delivered By)	No.	R/F	Present Irr. Acres	Irrigable Acres
See Ditch										
Co. Rights										
D-431	Alfred Leach	Godfrey Canyon Creek	6-15-93	*200'	Yes	Valley Ditch	2	R	154	0
	Valley Ditch	West Gallatin River		4sh.	Yes					

NOTE: R—Denotes Regular Irrigation. F—Flood Irrigation.

Adequate Supply: Yes  No  Explain

Remarks

\* D-431 Kamps has 100 inches this right

Godfrey Canyon Creek rights to be carried in Valley Ditch when Valley Ditch water inadequate

4 shares Valley Ditch.

River Basin

Also in: Plat No. Twp. Rge.	Plat No. Twp. Rge.	Plat No. Twp. Rge.	Plat No. Twp. Rge.
Plat No. Twp. Rge.	Plat No. Twp. Rge.	Plat No. Twp. Rge.	Plat No. Twp. Rge.

Information From:

Bogart Kamps

6	5	4	3	2	1
7	8	9	10	11	12
13	14	15	16	17	18
19	20	21	22	23	24
25	26	27	28	29	30
31	32	33	34	35	36

Land Ownership \_\_\_\_\_

\_\_\_\_\_

\_\_\_\_\_

\_\_\_\_\_

\_\_\_\_\_

\_\_\_\_\_

\_\_\_\_\_

\_\_\_\_\_

County..... Gallatin

Farm Checked: Date 11-18-52

By..... F.J. Peter

STATE OF MONTANA  
STATE ENGINEERS OFFICE  
Water Resources Survey

T. 19 R. 3E Plat No. 36

Photo No. L-27

Legal Land Owner..... John T. Kamp Est. Address..... Manhattan

Operator..... Cornie Vander Molen Address..... Same

Water is delivered by:— 1. Private System; 2. Ditch Company; 3. State Project; 4. Federal Project; 5. Irrigation District

App. No. Decree No.	NAME OF APPROPRIATOR TO WHOM DECREEED	NAME OF STREAM	Date App. Date Priority	Miner's Inches	In Use	NAME OF DITCH (Water Delivered By)	No.	R/F	Present Irr. Acres	Irrigable Acres
See Canal Co. Rights D-494	High Line Canal Co.	West Gallatin River		105sh		High Line Canal Co.=	2	R	98	0

NOTE: R—Denotes Regular Irrigation. F—Flood Irrigation.

Adequate Supply: Yes  No  Explain.....

Remarks..... 105 Shares.

River Basin.....

Also in: Plat No. 43 Twp. 2S Rge. 3E	Plat No. Twp. Rge.	Plat No. Twp. Rge.
Plat No. Twp. Rge.	Plat No. Twp. Rge.	Plat No. Twp. Rge.

Information From:  
Cornie Vander Molen

6	5	4	3	2	1
7	8	9	10	11	12
13	14	15	16	17	18
19	20	21	22	23	24
25	26	27	28	29	30
31	32	33	34	35	36

Land Ownership

.....

.....

.....

F-1-A-5M-1-62-7448

County.....Gallatin.....

T. 15 N. 3E... Plat No. 36.....

Farm Checked: Date...11-26-52.....

STATE OF MONTANA  
STATE ENGINEERS OFFICE  
Water Resources Survey

Photo No. ....L-27.....

By.....R.J. Ieter.....

Legal Land Owner.....John Kamps.....

Address.....Star Rt. Bozeman.....

Operator.....Same.....

Address.....

Water is delivered by:— 1. Private System; 2. Ditch Company; 3. State Project; 4. Federal Project; 5. Irrigation District

App. No. Decree No.	NAME OF APPROPRIATOR TO WHOM DECREED	NAME OF STREAM	Date App. Date Priority	Miner's Inches	In Use	NAME OF DITCH (Water Delivered By)	No	R/F	Present Irr. Acres	Irrigable Acres
		West Gallatin River				Kughen Ditch Co.	2			

NOTE: R—Denotes Regular Irrigation. F—Flood Irrigation.

Adequate Supply: Yes / No Explain


Remarks..... 2 1/2 shares. No irrigation on this place - all dry land. The water listed is now held by Henry Kamps.....

River Basin.....

Also in: Plat No. .... Twp. .... Rge. ....	Plat No. .... Twp. .... Rge. ....	Plat No. .... Twp. .... Rge. ....	Plat No. .... Twp. .... Rge. ....
Plat No. .... Twp. .... Rge. ....	Plat No. .... Twp. .... Rge. ....	Plat No. .... Twp. .... Rge. ....	Plat No. .... Twp. .... Rge. ....

Information From:  
John Kamps





Land Ownership

---



---

F-1-A-5M-1-02-7448

County.....Gallatin.....  
 Farm Checked: Date 11-26-52  
 By R.J. Peter

STATE OF MONTANA  
 STATE ENGINEERS OFFICE  
 Water Resources Survey

T 1S R 3E Plat No. 36  
 Photo No. L-26

Legal Land Owner.....Alice H. Kimm et al.....Address 412 W. Beall, Bozeman  
 Operator.....Albert Flikkema - Harold Vander Molen.....Address R.F.D. Manhattan  
 Water is delivered by:— 1. Private System; 2. Ditch Company; 3. State Project; 4. Federa. Project; 5. Irrigation District

App. No. Decree No.	NAME OF APPROPRIATOR TO WHOM DECREED	NAME OF STREAM	Date APP. Date Priority	Miner's Inches	In Use	NAME OF DITCH (Water Delivered By)	No.	R/F	Present Irr. Acres	Irrigable Acres
See Canal										
Co. Rights	Low Line Canal	West Gallatin River				Low Line Canal Co.	2	R	307	99

NOTE: R—Denotes Regular Irrigation. F—Flood Irrigation.

Adequate Supply: Yes  No  Explain.....  
 Remarks.....  
 100" Estate - 68" Flikkema  
 50" Broekema Farm - 82" Vander Molen  
 Flikkema has S 1/2 Sec. 23  
 River Basin.....

Also in: Plat No. .... Twp. .... Rge. ....	Plat No. .... Twp. .... Rge. ....	Plat No. .... Twp. .... Rge. ....	Plat No. .... Twp. .... Rge. ....
Plat No. .... Twp. .... Rge. ....	Plat No. .... Twp. .... Rge. ....	Plat No. .... Twp. .... Rge. ....	Plat No. .... Twp. .... Rge. ....

Information From:  
 Albert Flikkema - Harold Vander Molen

6	5	4	3	2	1
7	8	9	10	11	12
13	14	15	16	17	18
19	20	21	22	23	24
25	26	27	28	29	30
31	32	33	34	35	36

Land Ownership.....

.....

.....

F-1-A-5M-1-62-7448

County Callatin

Farm Checked: Date 9-29-52

By R.J. Peter

Legal Land Owner Henry J. Kimm

Operator Wilbur Kimm

Water is delivered by:  1. Private System;

2. Ditch Company;

3. State Project;

4. Federal Project;

5. Irrigation District

STATE OF MONTANA  
STATE ENGINEERS OFFICE  
Water Resources Survey

T. 1S R. 3E Plat No. 36

Photo No. M-23, M-24

App. No. Decree No.	NAME OF APPROPRIATOR TO WHOM DECREED	NAME OF STREAM	Date App. Date Priority	Miner's Inches	In Use	NAME OF DITCH (Water Delivered By)	No.	R/F	Present Irr. Acres	Irrigable Acres
See Canal Co. Rights	Low Line Canal Co.	West Gallatin River				Low Line Canal Co.			479	0

NOTE: R—Denotes Regular Irrigation. F—Flood Irrigation.

Adequate Supply: Yes  No  Explain

Remarks  
100 inches Low Line on SE 1/4 Sec. 13; 175 on E 1/4 Sec. 24. Sprinkler used.  
350 shares - 75" in Twp. 1S - R-4E.

River Basin

Also in: Plat No. <u>37</u> Twp. <u>1S</u> Rge. <u>4E</u>	Plat No. <u> </u> Twp. <u> </u> Rge. <u> </u>	Plat No. <u> </u> Twp. <u> </u> Rge. <u> </u>
Plat No. <u> </u> Twp. <u> </u> Rge. <u> </u>	Plat No. <u> </u> Twp. <u> </u> Rge. <u> </u>	Plat No. <u> </u> Twp. <u> </u> Rge. <u> </u>

Information From:  
Wilbur Kimm