F-1-A--5M--

County Gallatin

Farm Checked: Date 7-23-52

By Dave Pouliot

Legal Land Owner Kermit A. Brant

Operator

STATE OF MONTANA
STATE ENGINEERS OFFICE
Water Resources Survey

T. 1S R. 6E Plat No. 39

Photo No. P-23

Address

Address

Water is delivered by:— (1.) Private System; 2. Ditch Company; 3. State Project; 4. Federal Project; 5. Irrigation District

App. No. Decree No.	NAME OF APPROPRIATOR TO WHOM DECREED	NAME OF STREAM	Date App. Date Priority	Miner's Inches	In Use	NAME OF DITCH (Water Delivered By)	No.	R/F	Present Irr. Acres	Irrigable Acres
D-701	Commercial Nat'l Bank	Bostwick Creek	Spr'g 1883	30	No	Brant & Ballentine	1			127
D-708	William Walker	Bostwick Creek	1883	50	No	Brant & Ballentine	1			33

NOTE: R—Denotes Regular Irrigation. F—Flood Irrigation.

Adequate Supply: Yes No X Explain

Remarks Says Stimson diverts all of creek in his ditch

River Basin

Information From: Brant

Also in: Plat No. Twp. Rge. | Plat No. Twp. Rge. | Plat No. Twp. Rge. | Plat No. Twp. Rge.
Plat No. Twp. Rge. | Plat No. Twp. Rge. | Plat No. Twp. Rge. | Plat No. Twp. Rge.



Land Ownership

F-1-A—5M—

County Gallatin

Farm Checked: Date 8/12/52

By Dave Pouliott

Legal Land Owner Jas. & Robert D. Cass

Operator Todd Jenkins

STATE OF MONTANA
STATE ENGINEERS OFFICE
Water Resources Survey

T 1S R 6E Plat No. 39

Photo No. 0-21

Address

Address

Water is delivered by:— (1.) Private System; 2. Ditch Company; 3. State Project; 4. Federal Project; 5. Irrigation District

App. No. Decree No.	NAME OF APPROPRIATOR TO WHOM DECREED	NAME OF STREAM	Date App. Date Priority	Miner's Inches	In Use	NAME OF DITCH (Water Delivered By)	No.	R/F	Present Irr. Acres	Irrigable Acres
D-238	Wm H. Tracy - Nelson Story	Bozeman Creek	1866	86½	Yes	McAdow Ditch	1	R	50	

NOTE: R—Denotes Regular Irrigation. F—Flood Irrigation.

Adequate Supply: Yes X No Explain

Remarks

River Basin

Information From:

Mr. Cass

Also in: Plat No. Twp. Rge. Plat No. Twp. Rge. Plat No. Twp. Rge.
Plat No. Twp. Rge. Plat No. Twp. Rge. Plat No. Twp. Rge.

6	5	4	3	2	1
7	8	9	10	11	12
18	17	16	15	14	13
19	20	21	22	23	24
30	29	28	27	26	25
31	32	33	34	35	36

Land Ownership_____

_____

_____

F-1-A—5M--

County Gallatin

Farm Checked: Date 8/12/52

By Dave Pouliot

STATE OF MONTANA
STATE ENGINEERS OFFICE
Water Resources Survey

T. 1S R. 6E Plat No. 39

Photo No. 0-21

Legal Land Owner Fred R. Carr Address

Operator Address

Water is delivered by:— (1) Private System; 2. Ditch Company; 3. State Project; 4. Federal Project; 5. Irrigation District

App. No. Decree No.	NAME OF APPROPRIATOR TO WHOM DECREED	NAME OF STREAM	Date App. Date Priority	Miner's Inches	In Use	NAME OF DITCH (Water Delivered By)	No.	R/F	Present Irr. Acres	Irrigable Acres
D-238	Wm Tracey - Nelson Story	Bozeman Creek	188?	8?	Yes	McAdow Ditch	1	R	10	
		(Quit Claim Deed issued								
		below shows it "Decreed")								

NOTE: R—Denotes Regular Irrigation. F—Flood Irrigation.

Adequate Supply: Yes X No Explain

Remarks

Area shaded in yellow changed on Quit Claim deed dated 6-1-45 in Book 155 Page 539 in Gallatin Co. for Fred R. & Elizabeth E. Carr at Bozeman, Mont. to Ellis Harper (See from the owner)

River Basin

Also in: Plat No.	Twp.	Rge.	Plat No.	Twp.	Rge.	Plat No.	Twp.	Rge.
Plat No.	Twp.	Rge.	Plat No.	Twp.	Rge.	Plat No.	Twp.	Rge.

Information From:

Fred R. Carr



Land Ownership

F-1-A—5M—

County Gallatin

Farm Checked: Date 8/21/52

By Hans Pille & Dave Poulict

STATE OF MONTANA
STATE ENGINEERS OFFICE
Water Resources Survey

T 1S R 6E Plat No 39

Photo No P-25

Legal Land Owner L. C. Christie Address Bozeman

Operator Same Address

Water is delivered by:— (1) Private System; 2. Ditch Company; 3. State Project; 4. Federal Project; 5. Irrigation District

App. No. Decree No.	NAME OF APPROPRIATOR TO WHOM DECREED	NAME OF STREAM	Date App. Date Priority	Miner's Inches	In Use	NAME OF DITCH (Water Delivered By)	No.	R/F	Present Irr. Acres	Irrigable Acres
None		Bridger Creek				Christie Ditches	1	R	14.9	
None		Wittman Creek				Christie Ditches (2)	1	F	27.2	7.7
None		Parker Spring				Christie Ditches	1	F	2.5	
A-713A	Vreeland B. Place	Unnamed Stream	Spr.1884	100		Christie Ditches (1) &				
						Dam	1	R	2.4	4

NOTE: R—Denotes Regular Irrigation. F—Flood Irrigation.

Adequate Supply: Yes X No X Explain Bridger and Place Creek, Yes, Parker Spring and Wittman Creek - Flood

Remarks Book of Deeds (Engelbriteen) 93-7 - full and free use of the waters arising at that certain springs located 16 rods Northwest of the Southeast corner of the Southeast Quarter Sec. 36, and right to make repairs upon that certain underground pipe line which extends from said spring and which continues in a nothward direction from said spring for 80 rods to the south line of the 10 acre tract of land above described.

A-713a Water Right Book 1, Page 208, Spring 1884 - 100 inches - Vreeland B. Place.

Wittman Creek used since 1909

Bridger Creek Used since 1934

Parker Spring used since 1909

Place Creek used since 1884

River Basin

Also in: Plat No.	Twp.	Rge.	Plat No.	Twp.	Rge.	Plat No.	Twp.	Rge.
Plat No.	Twp.	Rge.	Plat No.	Twp.	Rge.	Plat No.	Twp.	Rge.

Information From:

L. C. Christie



Land Ownership

F-1-A—5M—

County Gallatin

Farm Checked: Date 8/13/52

By Dave Pouliot

STATE OF MONTA
STATE ENGINEERS OFFICE
Water Resources Survey

T 1S R 6E Plat No 39

Photo No P-24

Legal Land Owner E. C. Elliott Address Bozeman

Operator Address

Water is delivered by:— (1.) Private System; 2. Ditch Company; 3. State Project; 4. Federal Project; 5. Irrigation District

App. No. Decree No.	NAME OF APPROPRIATOR TO WHOM DECREED	NAME OF STREAM	Date App. Date Priority	Miner's Inches	In Use	NAME OF DITCH (Water Delivered By)	No.	R/F	Present Irr. Acres	Irrigable Acres
None		Waste				Elliott	1	F	2	

NOTE: R—Denotes Regular Irrigation. F—Flood Irrigation.

Adequate Supply: Yes ..... No X Explain Can use only when Nichols has any waste near Elliott ditch.

Remarks

River Basin

Also in: Plat No. Twp. Rge.	Plat No. Twp. Rge.	Plat No. Twp. Rge.
Plat No. Twp. Rge.	Plat No. Twp. Rge.	Plat No. Twp. Rge.

Information From: Mr. Elliott



Land Ownership

F-1-A—5M—

County Gallatin

Farm Checked: Date 7/25/52

By Dave Pouliot

STATE OF MONTANA
STATE ENGINEERS OFFICE
Water Resources Survey

T. 1S. R. 6E. Plat No. 39

Photo No. P-24

Legal Land Owner Ralph E. Evans Address

Operator Address

Water is delivered by:— (1.) Private System; 2. Ditch Company; 3. State Project; 4. Federal Project; 5. Irrigation District

App. No. Decree No.	NAME OF APPROPRIATOR TO WHOM DECREED	NAME OF STREAM	Date App. Date Priority	Miner's Inches	In Use	NAME OF DITCH (Water Delivered By)	No.	R/F	Present Irr. Acres	Irrigable Acres
A-1106	Albert M Evans	Springs	4/12/20	All		Domestic and stock				

NOTE: R—Denotes Regular Irrigation. F—Flood Irrigation.

Adequate Supply: Yes No Explain

Remarks

River Basin

Also in: Plat No. Twp. Rge.	Plat No. Twp. Rge.	Plat No. Twp. Rge.
Plat No. Twp. Rge.	Plat No. Twp. Rge.	Plat No. Twp. Rge.

Information From:

Martin Walker



Land Ownership

F-1-A—5M—

County Gallatin

Farm Checked: Date 7/17/52

By Dave Pouliot

STATE OF MONTANA
STATE ENGINEERS OFFICE
Water Resources Survey

T. 1 R. 6E Plat No. 39

Photo No. P-24

Legal Land Owner Clarence H. Freese Address

Operator Address

Water is delivered by:—(1) Private System; 2. Ditch Company; 3. State Project; 4. Federal Project; 5. Irrigation District

App. No. Decree No.	NAME OF APPROPRIATOR TO WHOM DECREED	NAME OF STREAM	Date App. Date Priority	Miner's Inches	In Use	NAME OF DITCH (Water Delivered By)	No.	R/F	Present Irr. Acres	Irrigable Acres
A-49	Sander Johnson	Beasley Creek	5/20/85	200	Part	Freese Ditch	1	F	5	
A-714	C. A. Wedeman	Springs, Place Creek, Trib. to Bridger Creek	9/9/07	50	No					

NOTE: R—Denotes Regular Irrigation. F—Flood Irrigation.

Adequate Supply: Yes ..... No X Explain Not after July first

Remarks

River Basin

Also in: Plat No. 40 Twp. 1S Rge. 7E	Plat No. Twp. Rge	Plat No. Twp. Rge
Plat No. Twp. Rge	Plat No. Twp. Rge	Plat No. Twp. Rge

Information From:

Kenneth Freese



Land Ownership

F-1-A—5M—

County Gallatin

Farm Checked: Date 7/17/52

By Dave Poulict

STATE OF MONTANA
STATE ENGINEERS OFFICE
Water Resources Survey

T. 1S R. 6E. Plat No. 39

Photo No. P-24

Legal Land Owner Kenneth Freese Address

Operator Address

Water is delivered by:— (1) Private System; 2. Ditch Company; 3. State Project; 4. Federal Project; 5. Irrigation District

App. No. Decree No.	NAME OF APPROPRIATOR TO WHOM DECREED	NAME OF STREAM	Date App. Date Priority	Miner's Inches	In Use	NAME OF DITCH (Water Delivered By)	No.	R/F	Present Irr. Acres	Irrigable Acres
A-49	Sander Johnson	Beasley Creek	5/30/85		Part	Freese Ditches	1	F	18	0
A-714	C. A. Vedeman	Springs Place Creek trib. to Bridger Creek	9/9/07	50	No					

NOTE: R—Denotes Regular Irrigation. F—Flood Irrigation.

Adequate Supply: Yes No X Explain Not after first of July

Remarks

River Basin

Also in:					
Plat No. 40	Twp. 1S	Rge. 7E	Plat No.	Twp.	Rge.
Plat No.	Twp.	Rge.	Plat No.	Twp.	Rge.

Plat No.	Twp.	Rge.
Plat No.	Twp.	Rge.

Information From:
Kenneth Freese



Land Ownership

F-1-A—5M—

County Gallatin

Farm Checked: Date 7/25/52

By Dave Pouliot

STATE OF MONTANA
STATE ENGINEERS OFFICE
Water Resources Survey

T 1S R 5E Plat No 39

Photo No P-25

Legal Land Owner R. G. Gallup Address

Operator Herb Reinkie (buying) Address

Water is delivered by:— (1) Private System; 2. Ditch Company; 3. State Project; 4. Federal Project; 5. Irrigation District

App. No. Decree No.	NAME OF APPROPRIATOR TO WHOM DECREED	NAME OF STREAM	Date App. Date Priority	Miner's Inches	In Use	NAME OF DITCH (Water Delivered By)	No.	R/F	Present Irr. Acres	Irrigable Acres
A-713	Charles D. Crouch	Place Creek	6/15/36	50		Gallup Ditch	1	F	5	

NOTE: R—Denotes Regular Irrigation. F—Flood Irrigation.

Adequate Supply: Yes ..... No ..... Explain

Remarks

River Basin

Also in: Plat No.	Twp.	Rge.	Plat No.	Twp.	Rge.	Plat No.	Twp.	Rge.
Plat No.	Twp.	Rge.	Plat No.	Twp.	Rge.	Plat No.	Twp.	Rge.

Information From

Herb Reinkie



Land Ownership

F-1-A--5M—

County Gallatin

Farm Checked: Date 7/23/52

By Dave Pouliot

STATE OF MONTANA
STATE ENGINEERS OFFICE
Water Resources Survey

T. 1S. R. 6E. Plat No. 39

Photo No. 2-23

Legal Land Owner Kenneth Goering Address Bozeman

Operator Address

Water is delivered by:— 1. Private System; 2. Ditch Company; 3. State Project; 4. Federal Project; 5. Irrigation District

App. No. Decree No.	NAME OF APPROPRIATOR TO WHOM DECREED	NAME OF STREAM	Date App. Date Priority	Miner's Inches	In Use	NAME OF DITCH (Water Delivered By)	No.	R/F	Present Irr. Acres	Irrigable Acres
A-965a	Kenneth J. Goering	Natts Creek	7/11/51	40	Yes	Goering Ditch	1	R	5	
A-1112a	Kenneth J. Goering	A Certain Spring	7/11/51	20	Yes	3/4" pipe to house	Domestic			

NOTE: R—Denotes Regular Irrigation. F—Flood Irrigation.

Adequate Supply: Yes X No Explain

Remarks Plans to build reservoir and use sprinkler system

River Basin

Also in: Plat No. Twp. Rge.	Plat No. Twp. Rge.	Plat No. Twp. Rge.
Plat No. Twp. Rge.	Plat No. Twp. Rge.	Plat No. Twp. Rge.

Information From Mrs. Goering



Land Ownership.....

F-1-A—5M

County Gallatin

Farm Checked: Date 8/12/52

By Dave Pouliot

STATE OF MONTANA
STATE ENGINEERS OFFICE
Water Resources Survey

T 1S R 6E Plat No. 39

Photo No. P-24

Special Plat

Legal Land Owner Bessie Griffin Address

Operator Address

Water is delivered by:— (1) Private System; 2. Ditch Company; 3. State Project; 4. Federal Project; 5. Irrigation District

App. No. Decree No.	NAME OF APPROPRIATOR TO WHOM DECREED	NAME OF STREAM	Date App. Date Priority	Miner's Inches	In Use	NAME OF DITCH (Water Delivered By)	No.	R/F	Present Irr. Acres	Irrigable Acres
None		Bozeman Creek				McAdow Ditch	1	R	2	

NOTE: R—Denotes Regular Irrigation. F—Flood Irrigation.

Adequate Supply: Yes X No Explain

Remarks Has no right - uses a little through Carr Ditch for garden and lawn.

River Basin

Also in: Plat No. Twp. Rge.	Plat No. Twp. Rge.	Plat No. Twp. Rge.
Plat No. Twp. Rge.	Plat No. Twp. Rge.	Plat No. Twp. Rge.

Information From: Mrs. Griffin & Fred Carr



Land Ownership

F-1-A—5M—

County Gallatin

Farm Checked: Date 8/12/52

By Dave Pouliot

STATE OF MONTANA
STATE ENGINEERS OFFICE
Water Resources Survey

T. 1S. R. 6E. Plat No. 39

Photo No. P-24

Legal Land Owner Nellie I. & O.K. Hallam Address

Operator Address

Water is delivered by:— 1. Private System; 2. Ditch Company; 3. State Project; 4. Federal Project; 5. Irrigation District

App. No. Decree No.	NAME OF APPROPRIATOR TO WHOM DECREED	NAME OF STREAM	Date App. Date Priority	Miner's Inches	In Use	NAME OF DITCH (Water Delivered By)	No.	R/F	Present Irr. Acres	Irrigable Acres
A-798	John H. & Wm. Beck	Sipes Canyon Creek	7-3-82	All						
		STOCK WATER								

NOTE: R—Denotes Regular Irrigation. F—Flood Irrigation.

Adequate Supply: Yes No Explain

Remarks

River Basin

Also in: Plat No. Twp. Rge. | Plat No. Twp. Rge. | Plat No. Twp. Rge.
Plat No. Twp. Rge. | Plat No. Twp. Rge. | Plat No. Twp. Rge.

Information From:

Field

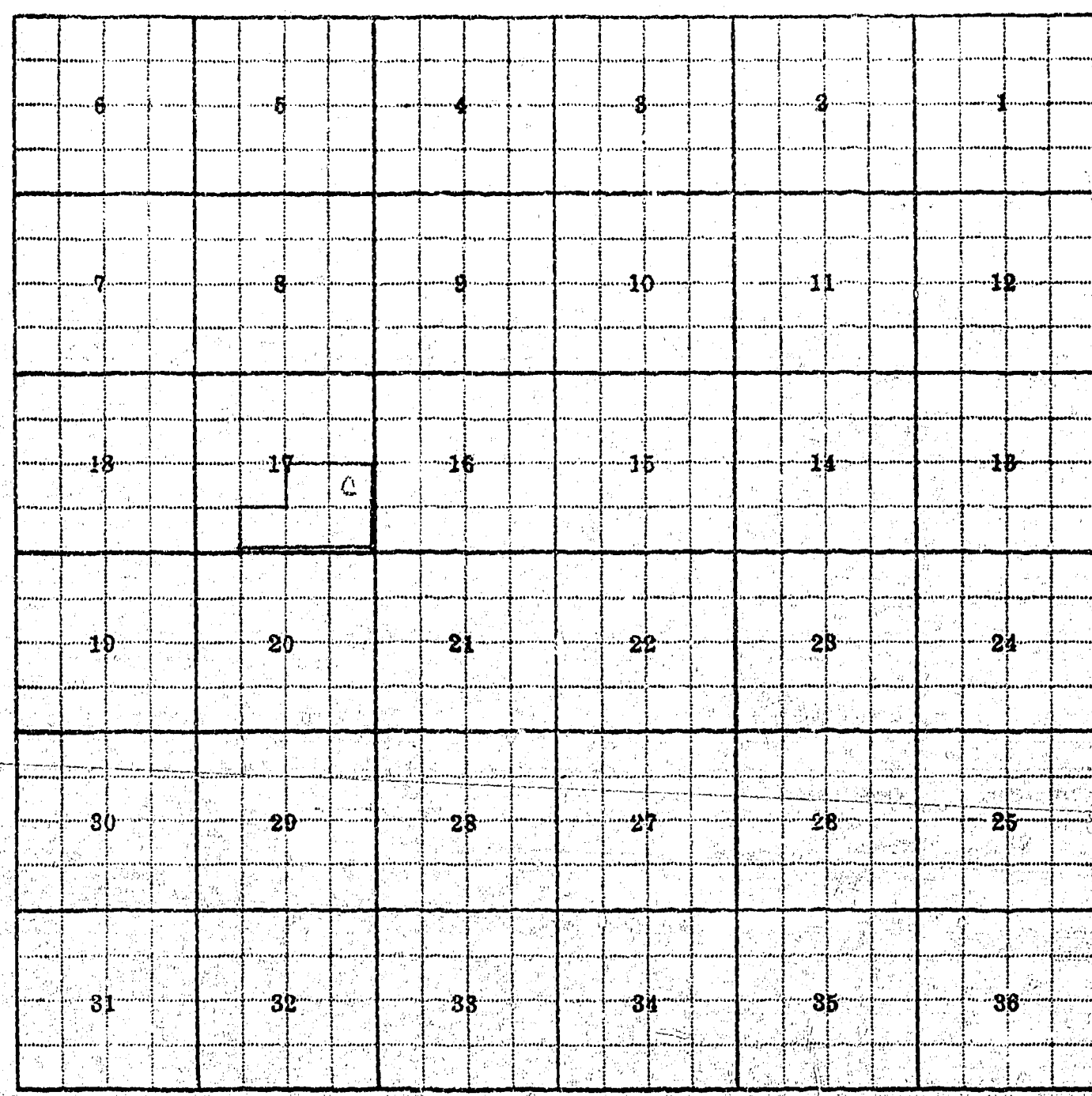

Land Ownership _____

_____

_____

F-1-A—5M—

County Gallatin

Farm Checked: Date 7/24/52

By Dave Pouliot

Legal Land Owner Frank Hoffman

Operator

Water is delivered by:— (1) Private System; 2. Ditch Company; 3. Project; 4. Federal Project; 5. Irrigation District

STATE OF MONTANA
STATE ENGINEERS OFFICE
Water Resources Survey

T 1S R 6E Plat No. 39

Photo No. P-23

Address

Address

App. No. Decree No.	NAME OF APPROPRIATOR TO WHOM DECREED	NAME OF STREAM	Date App. Date Priority	Miner's Inches	In Use	NAME OF DITCH (Water Delivered By)	No.	R/F	Present Irr. Acres	Irrigable Acres
D-665	Jacob Hoffman	Shafer Canyon Creek	5/1/06	5½ &	Flood	Pipe Line	1	F	Stock &	Domestic
						Davis Ditch	1	R	0	10

NOTE: R—Denotes Regular Irrigation. F—Flood Irrigation.

Adequate Supply: Yes..... No..... Explain Has 5½ inches and Flood used for domestic and stock

Remarks Book 11 Misc. Page 236, 2/6/1932 agreement

River Basin

Information From: Frank Hoffman

Also in: Plat No..... Twp..... Rge..... Plat No..... Twp..... Rge..... Plat No..... Twp..... Rge..... Plat No..... Twp..... Rge..... Plat No..... Twp..... Rge..... Plat No..... Twp..... Rge.....

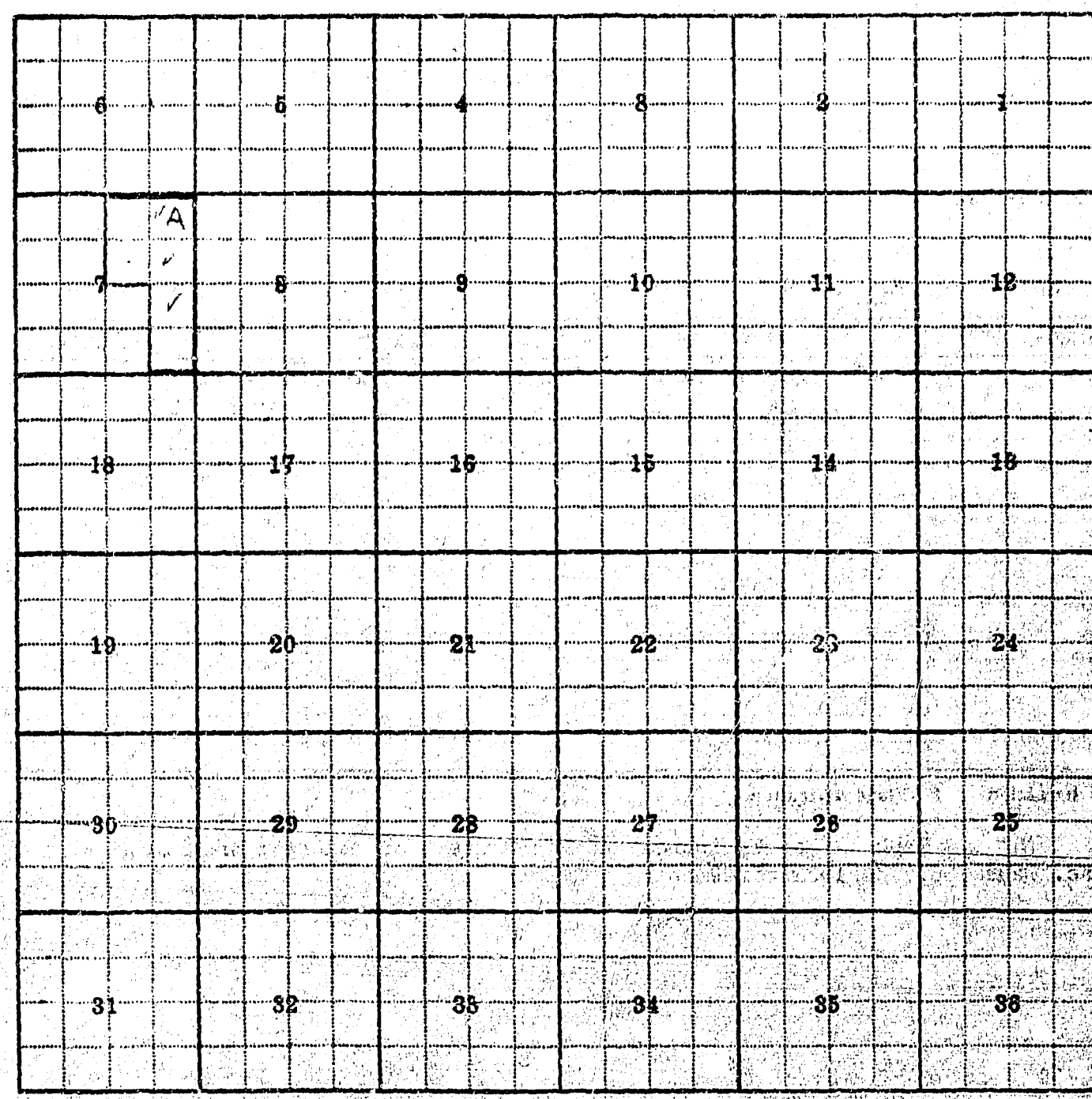

Land Ownership _____

_____

_____

F-1-A-3M-

County Gallatin

Farm Checked: Date 8/12/52

By Dave Pouliot

STATE OF MONTANA
STATE ENGINEERS OFFICE
Water Resources Survey

T. 1S R. 6E Plat No. 39

Photo No. 0-21

Legal Land Owner Ollise Horner Address Bozeman

Operator Address

Water is delivered by:— (1) Private System; 2. Ditch Company; 3. State Project; 4. Federal Project; 5. Irrigation District

App. No. Decree No.	NAME OF APPROPRIATOR TO WHOM DECREED	NAME OF STREAM	Date App. Date Priority	Miner's Inches	In Use	NAME OF DITCH (Water Delivered By)	No.	R/F	Present Irr. Acres	Irrigable Acres
D-238	Wm. H. Tracy	Bozeman Creek	1866	10	Yes	McAdow Ditch	1	R	8.5	
A-1261	Ollise Horner	Seepage	5/31/39	10	Yes	Horner Ditch	1	R	Same	

NOTE: R—Denotes Regular Irrigation. F—Flood Irrigation.

Adequate Supply: Yes X No Explain

Remarks

Note: Area shown outlined in green purchased from Fred R. & Elizabeth Carr on Quit Claim Deed dated 6-1-45 Book 155 Page 530

River Basin

Also in: Plat No. Twp. Rge.	Plat No. Twp. Rge.	Plat No. Twp. Rge.
Plat No. Twp. Rge.	Plat No. Twp. Rge.	Plat No. Twp. Rge.

Information From:

Fred Carr & Mrs. Horner

6	5	4	3	2	1
7	8	9	10	11	12
18	17	16	15	14	13
19	20	21	22	23	24
30	29	28	27	26	25
31	32	33	34	35	36

Land Ownership_____

F-1-A—5M—

County Gallatin

Farm Checked: Date 7/23/52

By Dave Pouliot

STATE OF MONTANA
STATE ENGINEERS OFFICE
Water Resources Survey

T 1S R 6E Plat No. 39

Photo No. P-23, P-24

Legal Land Owner P. W. Jordan Address Bozeman

Operator Address

Water is delivered by:— (1) Private System; 2. Ditch Company; 3. State Project; 4. Federal Project; 5. Irrigation District

App. No. Decree No.	NAME OF APPROPRIATOR TO WHOM DECREED	NAME OF STREAM	Date App. Date Priority	Miner's Inches	In Use	NAME OF DITCH (Water Delivered By)	No.	R/F	Present Irr. Acres	Irrigable Acres
D-818	James Walker	No. Cottonwood Creek		50	No	Davis Ditch	1	R	0	113
A-1032	A. K. Yerkes	Green Canyon Springs	8/26/89	100	No					

NOTE: R—Denotes Regular Irrigation. F—Flood Irrigation.

Adequate Supply: Yes ..... No X Explain Mostly used for stock water

Remarks

River Basin

Also in: Plat No.	Twp.	Rge.	Plat No.	Twp.	Rge.	Plat No.	Twp.	Rge.
Plat No.	Twp.	Rge.	Plat No.	Twp.	Rge.	Plat No.	Twp.	Rge.

Information From

No contact - Mr. Jordan is in Liberia

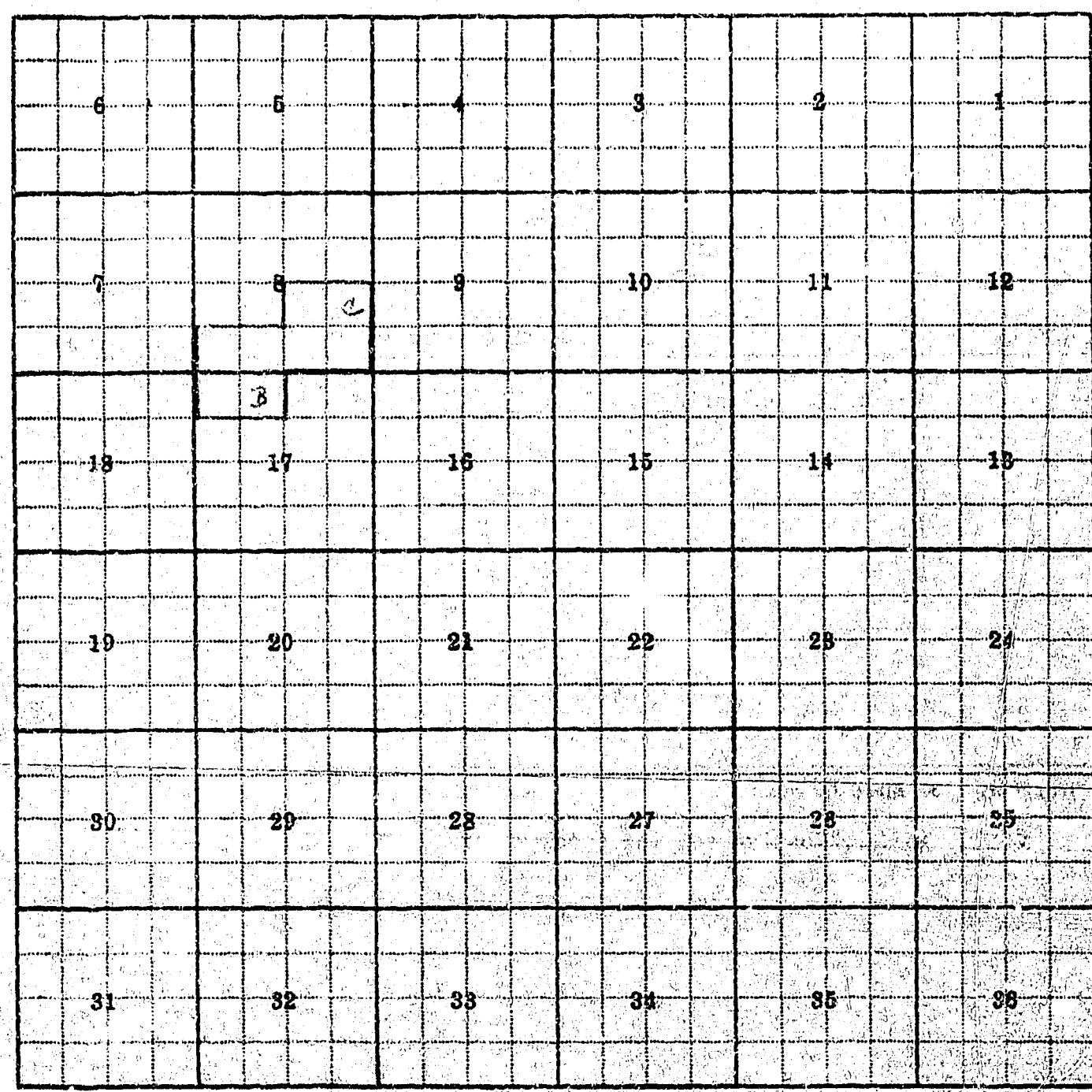

Land Ownership

F-1-A--5M--

County Gallatin

Farm Checked: Date 7/24/52

By Dave Pouliot

STATE OF MONTANA
STATE ENGINEERS OFFICE
Water Resources Survey

T 1S R 6E Plat No. 39

Photo No. P-23

Legal Land Owner Ruth Lowis Address

Operator Address

Water is delivered by:— (1.) Private System; 2. Ditch Company; 3. State Project; 4. Federal Project; 5. Irrigation District

App. No. Decree No.	NAME OF APPROPRIATOR TO WHOM DECREED	NAME OF STREAM	Date App. Date Priority	Miner's Inches	In Use	NAME OF DITCH (Water Delivered By)	No.	R/F	Present Irr. Acres	Irrigable Acres
D-666	Wm. Walker	Shafer Canyon Creek	5/1/76	50	Yes	Lowis Gravity Sprinkler	1	R	75	

NOTE: R—Denotes Regular Irrigation. F—Flood Irrigation.

Adequate Supply: Yes ..... No ..... Explain Has gravity sprinkler system

Remarks Fifty (50) inches May and June Ten (10) inches remaining ten months. See Agreement Book 11 Misc. Page 236

River Basin

Also in: Plat No.	Twp.	Rge.	Plat No.	Twp.	Rge.	Plat No.	Twp.	Rge.
Plat No.	Twp.	Rge.	Plat No.	Twp.	Rge.	Plat No.	Twp.	Rge.

Information From:

Mr. Lowis



Land Ownership

F-1-A—5M—

County Gallatin

Farm Checked: Date 8/20/52

By Hans L. Bille & Dave Pouliot

STATE OF MONTANA
STATE ENGINEERS OFFICE
Water Resources Survey

T 1S R 6E Plat No. 39

Photo No. P-25

Legal Land Owner J. B. Mast Address

Operator Same Address

Water is delivered by:— (1.) Private System; 2. Ditch Company; 3. State Project; 4. Federal Project; 5. Irrigation District

App. No. Decree No.	NAME OF APPROPRIATOR TO WHOM DECREED	NAME OF STREAM	Date App. Date Priority	Miner's Inches	In Use	NAME OF DITCH (Water Delivered By)	No.	R/F	Present Irr. Acres	Irrigable Acres
None		Unnamed Creek				Mast Ditch	1	R	2	0
A-929	Wm. Sparr	Stubblefield Creek	3/11/93	50						

NOTE: R—Denotes Regular Irrigation. F—Flood Irrigation.

Adequate Supply: Yes X No Explain Until first of July

Remarks Took ditch out in 1948 - used continuously since.

River Basin

Also in: Plat No. Twp. Rge. | Plat No. Twp. Rge. | Plat No. Twp. Rge.
Plat No. Twp. Rge. | Plat No. Twp. Rge. | Plat No. Twp. Rge.

Information From:
J. B. Mast

6	5	4	3	2	1
7	8	9	10	11	12
18	17	16	15	14	13
19	20	21	22	23	24
30	29	28	27	26	25
31	32	33	34	35	36

Land Ownership

F-1-A—5M—

County Gallatin

Farm Checked: Date 7/24/52

By Dave Pouliot

STATE OF MONTANA
STATE ENGINEERS OFFICE
Water Resources Survey

T 1S R 5E Plat No. 39

Photo No. P-24

Legal Land Owner J. Alton McIlhattan Address Bozeman

Operator Address

Water is delivered by:— (1) Private System; 2. Ditch Company; 3. State Project; 4. Federal Project; 5. Irrigation District

App. No. Decree No.	NAME OF APPROPRIATOR TO WHOM DECREED	NAME OF STREAM	Date App. Date Priority	Miner's Inches	In Use	NAME OF DITCH (Water Delivered By)	No.	R/F	Present Irr. Acres	Irrigable Acres
A-144	J. A. Alston, et al &									
	Thos. Lathlean	Churn Creek	6/9/81	All	Yes	Pipe Line	1	F	75	

NOTE: R—Denotes Regular Irrigation. F—Flood Irrigation.

Adequate Supply: Yes ..... No X Explain Not after first of July

Remarks Uses pipe lines for ditches

River Basin:

Also in: Plat No.	Twp.	Rge.	Plat No.	Twp.	Rge.	Plat No.	Twp.	Rge.
Plat No.	Twp.	Rge.	Plat No.	Twp.	Rge.	Plat No.	Twp.	Rge.

Information From:

Alton McIlhattan

6	5	4	3	2	1
7	8	9	10	11	12
18	17	16	15	14	13
19	20	21	22	23	24
30 C	29	28	27	26	25
31	32	33	34	35	36

Land Ownership_____

F-1-A—5M—

County Gallatin

Farm Checked: Date 8/12/52

By Dave Pouliot

STATE OF MONTANA
STATE ENGINEERS OFFICE
Water Resources Survey

T 1S R 6E Plat No. 39

Photo No. P-24

Legal Land Owner J. A. McQuillan Address Bozeman

Operator Address

Water is delivered by:— 1. Private System; 2. Ditch Company; 3. State Project; 4. Federal Project; 5. Irrigation District

App. No. Decree No.	NAME OF APPROPRIATOR TO WHOM DECREED	NAME OF STREAM	Date App. Date Priority	Miner's Inches	In Use	NAME OF DITCH (Water Delivered By)	No.	R/F	Present Irr. Acres	Irrigable Acres
A-203	S. W. & Martha Stiff	Deer Creek	5/20/13	All	No					
A-798	John H. & Wm. Beck	Sipes Canyon Creek	7/3/82	All	No					
		STOCK WATER								

NOTE: R—Denotes Regular Irrigation. F—Flood Irrigation.

Adequate Supply: Yes No Explain

Remarks

River Basin

Also in: Plat No. Twp. Rge.	Plat No. Twp. Rge.	Plat No. Twp. Rge.
Plat No. Twp. Rge.	Plat No. Twp. Rge.	Plat No. Twp. Rge.

Information From:

Field

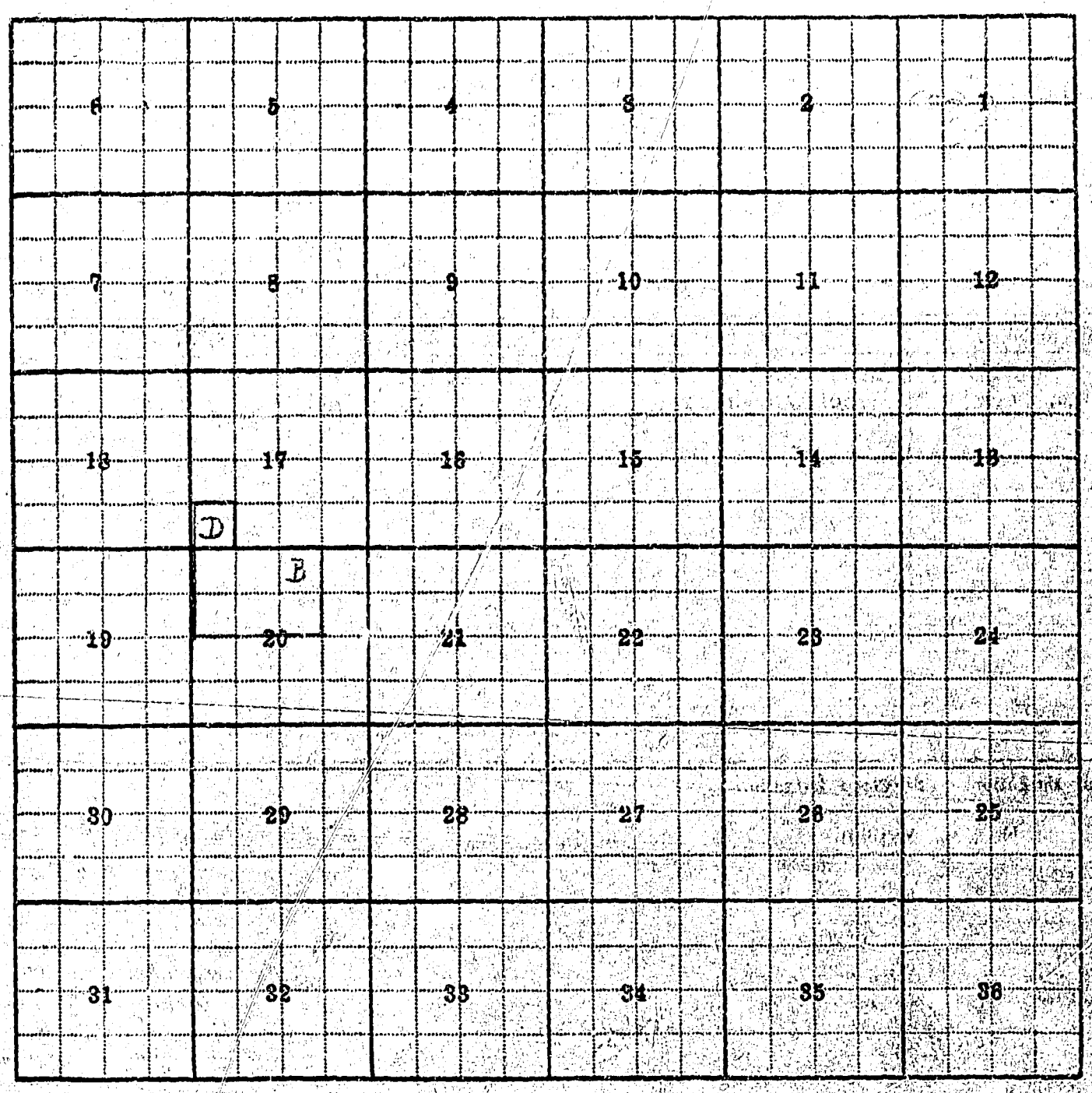

Land Ownership_____

F-1-A—5M—

County Gallatin

Farm Checked: Date 11/19/52

By Dave & Joe Pouliot

STATE OF MONTANA
STATE ENGINEERS OFFICE
Water Resources Survey

T. 1S R. 6E Plat No. 39

Photo No. Special Plat P-24

Legal Land Owner Montana Flour Mills Co. Address Bozeman, Montana

Operator Address

Water is delivered by:— 1. Private System; 2. Ditch Company; 3. State Project; 4. Federal Project; 5. Irrigation District

App. No. Decree No.	NAME OF APPROPRIATOR TO WHOM DECREED	NAME OF STREAM	Date App. Date Priority	Miner's Inches	In Use	NAME OF DITCH (Water Delivered By)	No.	R/F	Present Irr. Acres	Irrigable Acres
D-688	Bozeman Milling Co.	Rocky Canyon Creek	3/14/82	3000	Power	Power				
D-345	Nelson Story	Bozeman Creek	9/1865	800	Power	Power				
See Attched Letter		Bridger Creek	3-15-82	All		Power				

NOTE: R—Denotes Regular Irrigation. F—Flood Irrigation.

Adequate Supply: Yes No Explain

Remarks No Irrigation. See Attached letter

River Basin

Also in: Plat No. 46 Twp. 2S Rge. 6E	Plat No. Twp. Rge.	Plat No. Twp. Rge.
Plat No. Twp. Rge.	Plat No. Twp. Rge.	Plat No. Twp. Rge.

Information From: Field Survey (See Attached Letter) J. C. Berky, Treas

6	5	4	3	2	1
7	8	9	10	11	12
18	17	16	15	14	13
19	20	21	22	23	24
30	29	28	27	26	25
31	32	33	34	35	36

Land Ownership_____

MONTANA FLOUR MILLS COMPANY

SAPPHIRE FLOUR
CERETANA FEEDS
"It's the Wheat"
Plus Intelligent Milling

TELEPHONE 4321
TELETYPE SERVICE
GREAT FALLS 24
CLEVELAND 491

GENERAL OFFICES
GREAT FALLS, MONTANA

NOVEMBER 21, 1952

CHARLES R. McCLAVE,
CHAIRMAN OF THE BOARD
PAUL R. TRIGG, PRESIDENT
CHARLES G. McCLAVE, VICE PRESIDENT
RODNEY J. ANDERSON, SECRETARY
JAMES C. BERKY, TREASURER

MEMBER
MINNEAPOLIS CHAMBER OF COMMERCE
CHICAGO BOARD OF TRADE

MR. HANS L. BILLE,
ASSISTANT STATE ENGINEER
14 SOUTH WILLSON
BOZEMAN, MONTANA

DEAR MR. BILLE:

REFERENCE TO QUESTION RAISED IN YOUR LETTER OF NOVEMBER 20TH REGARDING WATER RIGHT FROM BRIDGER CREEK, WISH TO ADVISE THAT WE APPEAR TO HAVE SUCH A RIGHT AS SHOWN BY DECLARATORY STATEMENT FILED AND RECORDED IN THE OFFICE OF THE COUNTY CLERK AND RECORDER OF GALLATIN COUNTY ON MARCH 15, 1882, IN VOL. 3, PAGE 326, OF WATER RIGHT DECLARATIONS.

THE ONLY SPECIFIC STATEMENT OF THIS WATER RIGHT IS AS OUTLINED ABOVE AND IS CONTAINED IN TRANSFER FROM NELSON STORY TO BOZEMAN MILLING COMPANY RECORDED ON PAGE 174 OR 179 OF BOOK 30, DEEDS, ON DECEMBER 3, 1902. SINCE MONTANA FLOUR MILLS COMPANY IS SUCCESSOR AT INTEREST TO BOZEMAN MILLING COMPANY, WE WOULD APPEAR TO STILL CLAIM THE RIGHT.

IN 1921 MR. JUSTIN M. SMITH PREPARED A COMPLETE MEMORANDUM OF WATER RIGHTS OWNED BY MONTANA FLOUR MILLS COMPANY SHOWING DEVELOPMENT, ETC. HE TRACES DEVELOPMENT FROM DECLARATORY STATEMENT QUOTED ABOVE AND SAYS, IN CONCLUSION,

> "THE MONTANA FLOUR MILLS COMPANY IS ENTITLED TO THE USE AND ENJOYMENT OF ALL THE WATERS OF BRIDGER CREEK. THERE HAVE BEEN NO ACTIONS BROUGHT FOR THE PURPOSES OF DETERMINING THE SEVERAL RIGHTS TO WATERS OF BRIDGER CREEK. ABOVE THE POINT OF DIVERSION OF THE BRIDGER CREEK DITCH, VARIOUS RANCHERS ARE USING WATER FOR IRRIGATING PURPOSES BUT NO ENDEAVOR HAS BEEN MADE TO DETERMINE THESE RIGHTS OR RECONCILE THEM WITH THE USE AND RIGHT OF THE MONTANA FLOUR MILLS COMPANY NOR WITH THE USE AND RIGHTS OF WATERS OF THE EAST GALLATIN RIVER, OF WHICH BRIDGER CREEK IS A TRIBUTARY."

TRUSTING THIS IS THE INFORMATION YOU DESIRE, I AM

YOURS VERY TRULY,

J C Berky

JAMES C. BERKY
TREASURER

JCB:VH

F-1-A--5M—

County Gallatin

Farm Checked: Date 8/8/52

By Dave Pouliot

Legal Land Owner Beulah Osborne

Operator

Water is delivered by:— (1) Private System; 2. Ditch Company; 3. State Project; 4. Federal Project; 5. Irrigation District

STATE OF MONTANA
STATE ENGINEERS OFFICE
Water Resources Survey

T. 1S R. 6E Plat No. 39

Photo No. P-24

Address

Address

App. No. Decree No.	NAME OF APPROPRIATOR TO WHOM DECREED	NAME OF STREAM	Date App. Date Priority	Miner's Inches	In Use	NAME OF DITCH (Water Delivered By)	No.	R/F	Present Irr. Acres	Irrigable Acres
D-85	J. A. Bishop	Bridger Creek	1864	50	Yes	Osborne Sprinkler	1	R	200	45
	J. A. Bishop	Bridger Creek	1872	100	Yes					

NOTE: R—Denotes Regular Irrigation. F—Flood Irrigation.

Adequate Supply: Yes X No Explain

Remarks

River Basin

Information From: Beulah Osborne

Also in: Plat No. Twp. Rge. | Plat No. Twp. Rge. | Plat No. Twp. Rge.
Plat No. Twp. Rge. | Plat No. Twp. Rge. | Plat No. Twp. Rge.

6	5	4	3	2	1
7	8	9	10	11	12
18	17	16	15	14	13
19	20	21	22	23	24
30	29	28	27	26	25
31	32	33	34	35	36

Land Ownership

F-1-A--5M—

County Gallatin

Farm Checked: Date 7/25/52

By Dave Pouliot

STATE OF MONTANA
STATE ENGINEERS OFFICE
Water Resources Survey

T 1S R 6E Plat No. 39

Photo No. P-25

Legal Land Owner Chas. F. Papke Address

Operator Address

Water is delivered by:— (1.) Private System; 2. Ditch Company; 3. State Project; 4. Federal Project; 5. Irrigation District

App. No. Decree No.	NAME OF APPROPRIATOR TO WHOM DECREED	NAME OF STREAM	Date App. Date Priority	Miner's Inches	In Use	NAME OF DITCH (Water Delivered By)	No.	R/F	Present Irr. Acres	Irrigable Acres
A-929	Wm. Sparr	Stubblefield Creek	3/11/93	50	Yes	Papke Ditch	1	R	65	
A-930	Indiana Wills	Stubblefield Creek	11/9/00	60	Yes	Proposed Ditch	1.	R		
A-988	John Wood	Woods Creek	7/25/89	All	No					

NOTE: R—Denotes Regular Irrigation. F—Flood Irrigation.

Adequate Supply: Yes X No Explain Most years. Plans to build reservoirs. Has all the water of Stubblefield Creek

Remarks Never heard of Woods Creek

River Basin

Also in: Plat No.	Twp.	Rge.	Plat No.	Twp.	Rge.	Plat No.	Twp.	Rge.
Plat No.	Twp.	Rge.	Plat No.	Twp.	Rge.	Plat No.	Twp.	Rge.

Information From:

Chas. Papke



Land Ownership

F-1-A—5M—

County Gallatin

Farm Checked: Date 7/17/52

By Dave Pouliot

STATE OF MONTANA
STATE ENGINEERS OFFICE
Water Resources Survey

T 1S R 6E Plat No 39

Photo No P-24

Special Plat

Legal Land Owner Arthur Patterson Address

Operator Address

Water is delivered by:— (1.) Private System; 2. Ditch Company; 3. State Project; 4. Federal Project; 5. Irrigation District

App. No. Decree No.	NAME OF APPROPRIATOR TO WHOM DECREED	NAME OF STREAM	Date App. Date Priority	Miner's Inches	In Use	NAME OF DITCH (Water Delivered By)	No.	R/F	Present Irr. Acres	Irrigable Acres
*None		Bridger Creek				Story Mill Ditch	1	R		35

NOTE: R—Denotes Regular Irrigation. F—Flood Irrigation.

Adequate Supply: Yes X No Explain

Remarks *His Deed calls for sixty (60) inches of Bridger Creek thru Mill Ditch. Has never used it.

River Basin

Also in: Plat No 40	Twp 1S	Rge 7E	Plat No	Twp	Rge	Plat No	Twp	Rge
Plat No	Twp	Rge	Plat No	Twp	Rge	Plat No	Twp	Rge

Information From: Arthur Patterson



Land Ownership _____

_____

_____

F-1-A—5M—

County Gallatin

Farm Checked: Date 8/20/52

By Jim Cook

STATE OF MONTANA
STATE ENGINEERS OFFICE
Water Resources Survey

T 1S R 6E Plat No. 39

Photo No. P-24

Legal Land Owner Chas. N. Preston Address

Operator Same Address

Water is delivered by:— (1) Private System; 2. Ditch Company; 3. State Project; 4. Federal Project; 5. Irrigation District

App. No. Decree No.	NAME OF APPROPRIATOR TO WHOM DECREED	NAME OF STREAM	Date App. Date Priority	Miner's Inches	In Use	NAME OF DITCH (Water Delivered By)	No.	R/F	Present Irr. Acres	Irrigable Acres
A-144	J. A. Alston, et al	Churn Creek	6/9/81	All	No	Alston Ditch	1			120
A-202	W. H. Stevens	Deer or Clarke Creek	11/1/03	50	No	None			STOCK	

NOTE: R—Denotes Regular Irrigation. F—Flood Irrigation.

Adequate Supply: Yes ..... No X Explain Flood only

Remarks

River Basin

Also in: Plat No. 38 Twp. 1S Rge. 5E	Plat No. ..... Twp. ..... Rge.	Plat No. ..... Twp. ..... Rge. .....
Plat No. ..... Twp. ..... Rge.	Plat No. ..... Twp. ..... Rge.	Plat No. ..... Twp. ..... Rge. .....

Information From:

Chas. Preston

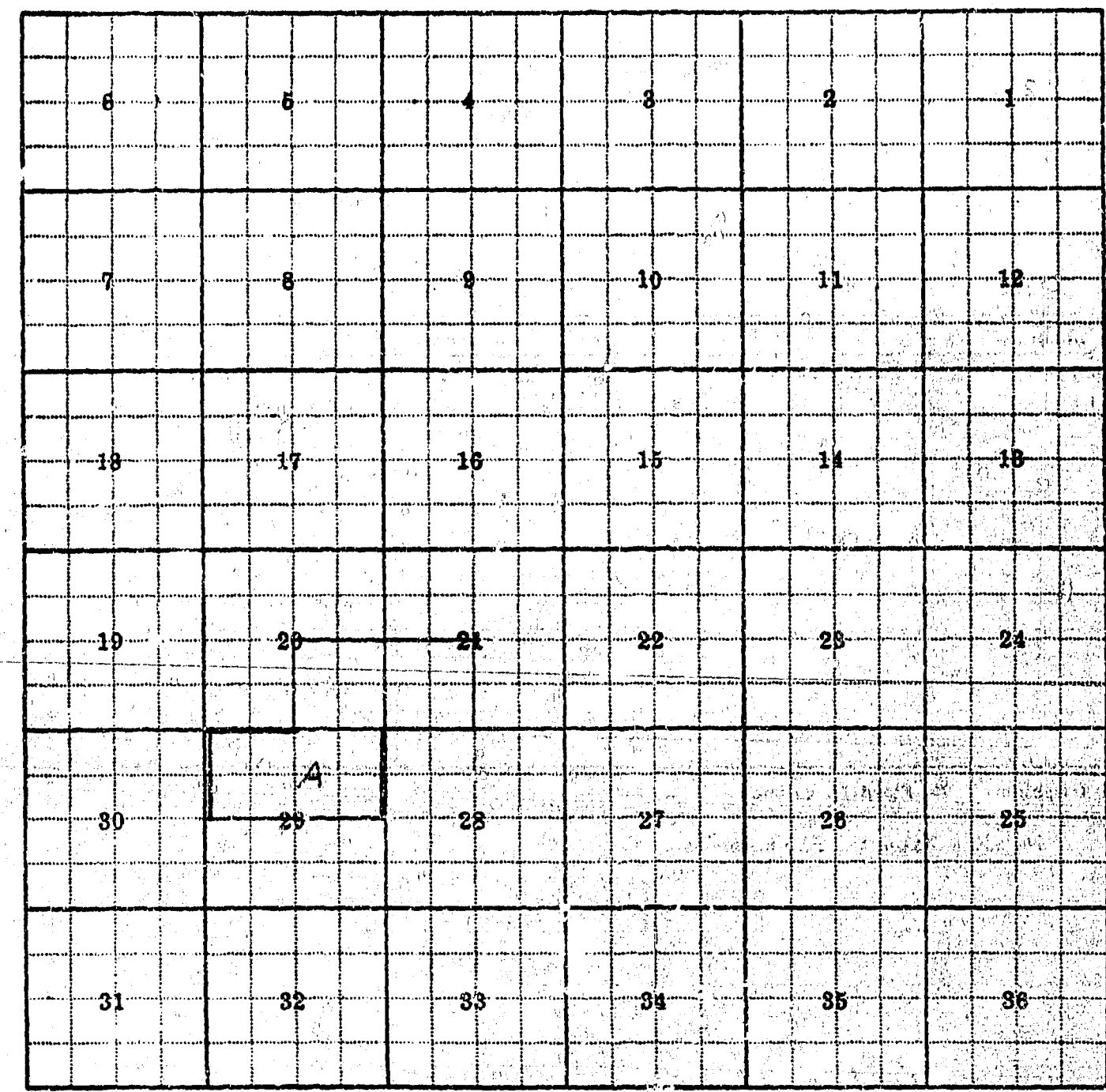

Land Ownership _____

_____

_____

F-1-A—5M—

County Gallatin

Farm Checked: Date 7/23/52

By Dave Pouliot

STATE OF MONTANA
STATE ENGINEERS OFFICE
Water Resources Survey

T 1S R 6E Plat No. 39

Photo No. P-23

Legal Land Owner C. M. Keill Address

Operator Address

Water is delivered by:— (1.) Private System; 2. Ditch Company; 3. State Project; 4. Federal Project; 5. Irrigation District

App. No. Decree No.	NAME OF APPROPRIATOR TO WHOM DECREED	NAME OF STREAM	Date App. Date Priority	Miner's Inches	Ir Use	NAME OF DITCH (Water Delivered By)	No.	R/F	Present Irr. Acres	Irrigable Acres
*D-703	Thomas Noble	Bostwick Canyon Creek	1883	50	No	Stimpson Ditch	1	F		145.6

NOTE: R—Denotes Regular Irrigation. F—Flood Irrigation.

Adequate Supply: Yes No X Explain Stimpson takes all of the water

Remarks *D-703 Could also be used on land in 1S - 5E.

River Basin

Also in: Plat No. 38 Twp. 1S Rge. 5E	Plat No. Twp. Rge.	Plat No. Twp. Rge.
Plat No. Twp. Rge.	Plat No. Twp. Rge.	Plat No. Twp. Rge.

Information From:

Field

6	5	4	3	2	1
7	8	9	10	11	12
18	17	16	15	14	13
19	20	21	22	23	24
30	29	28	27	26	25
31	32	33	34	35	36

Land Ownership

F-1-A—5M—

County Gallatin

STATE OF MONTANA
STATE ENGINEERS OFFICE
Water Resources Survey

T. 1S. R. 6E. Plat No. 39

Farm Checked: Date 7/31/52

Photo No. P-24

By Dave Poulint

Legal Land Owner Oneta M. Roy Address

Operator Ed Vogel Address

Water is delivered by:— (1) Private System; 2. Ditch Company; 3. State Project; 4. Federal Project; 5. Irrigation District

App. No. Decree No.	NAME OF APPROPRIATOR TO WHOM DECREED	NAME OF STREAM	Date App. Date Priority	Miner's Inches	In Use	NAME OF DITCH (Water Delivered By)	No.	R/P	Present Irr. Acres	Irrigable Acres
A-202	W. H. Stevens	Deer or Clarke Creek	11/1/03	50	No	Roy Ditch	1	F	0	15

NOTE: R—Denotes Regular Irrigation. F—Flood Irrigation.

Adequate Supply: Yes ..... No ..... Explain

Remarks Has been used for the last several years for garden and a small acreage of potatoes

River Basin

Also in: Plat No.	Twp.	Rge.	Plat No.	Twp.	Rge.	Plat No.	Twp.	Rge.
Plat No.	Twp.	Rge.	Plat No.	Twp.	Rge.	Plat No.	Twp.	Rge.

Information From:

Ed Vogel



Land Ownership

F-1-A—5M—

County Gallatin

Farm Checked: Date 8/25/52

By Nichols

STATE OF MONTANA
STATE ENGINEERS OFFICE
Water Resources Survey

T 1S R 6E Plat No. 32

Photo No. P-24

Legal Land Owner J. S. Smiley Address

Operator Address

Water is delivered by:— (1) Private System; 2. Ditch Company; 3. State Project; 4. Federal Project; 5. Irrigation District

App. No. Decree No.	NAME OF APPROPRIATOR TO WHOM DECREED	NAME OF STREAM	Date App. Date Priority	Miner's Inches	In Use	NAME OF DITCH (Water Delivered By)	No.	R/F	Present Irr. Acres	Irrigable Acres
A-798	John H. & Wm. Beck	Sipes Canyon Creek	7/ 3/82	All	No	Pipe Line	1	R		
A-961	George Foerschler	Walton Creek	10/25/04	50	No					
A1110	George Foerschler	Spring	7/ 7/05	All	No					
		NO IRRIGATION Used for stock								

NOTE: R—Denotes Regular Irrigation. F—Flood Irrigation.

Adequate Supply: Yes X No Explain

Remarks George Foerschler bought all the water rights from Martin Walker. Check care of Martin Walker Sec. 18 Wallace Reed & R. S. Smiley has all water rights in Sipes Canyon. Smiley also has Water Right furture use of sprinkler system. Old cement tank and pipeline to Reed place not in use.

River Basin

Also in: Plat No. 38 Twp. 1S Rge. 5E	Plat No. Twp. Rge.	Plat No. Twp. Rge.
Plat No. Twp. Rge.	Plat No. Twp. Rge.	Plat No. Twp. Rge.

Information From:

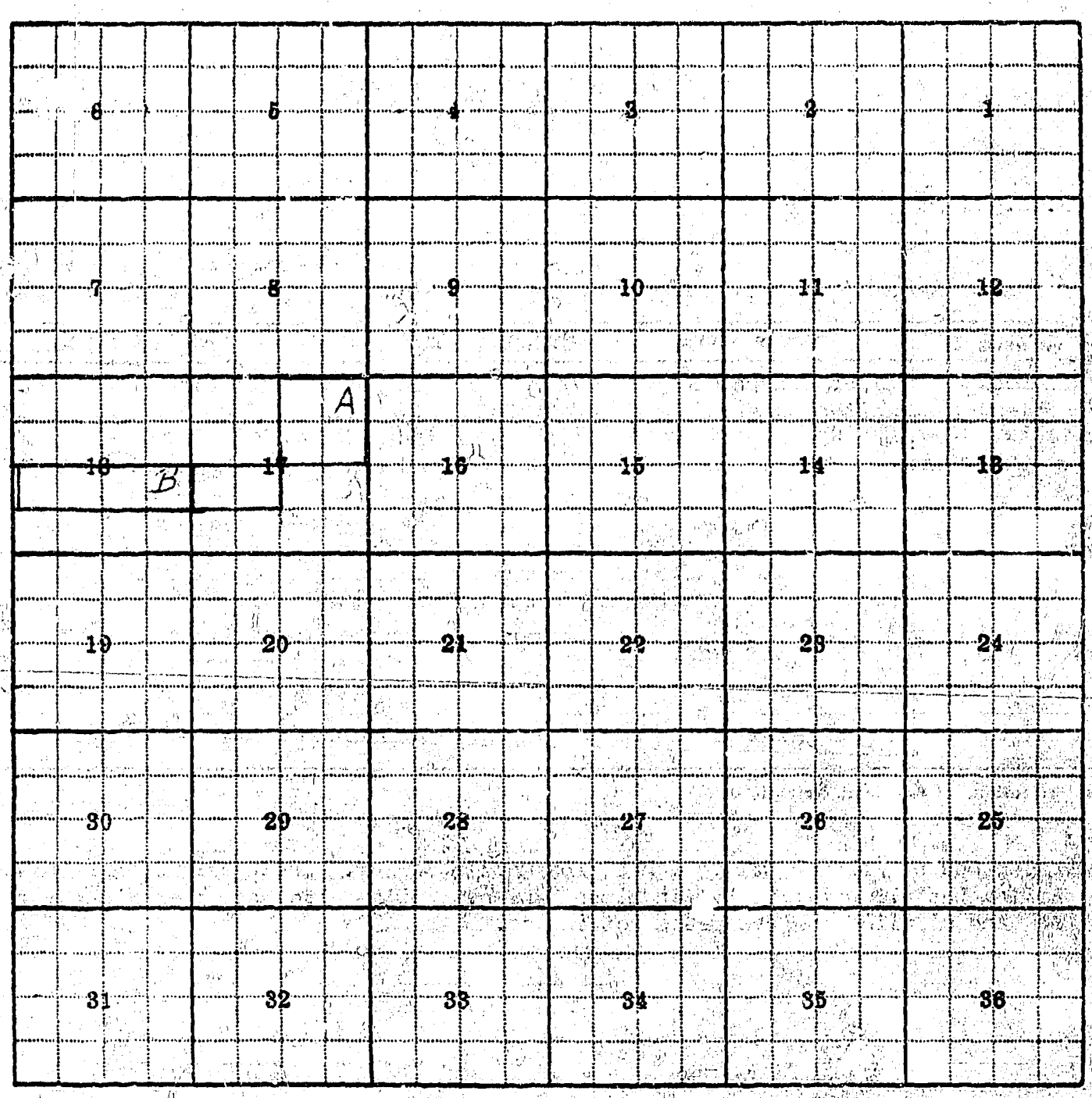

Land Ownership

F-1-A—5M—

County Gallatin

Farm Checked: Date 7/31/52

By Dave Pouliot

STATE OF MONTANA
STATE ENGINEERS OFFICE
Water Resources Survey

T. 1S R. 6E Plat No. 39

Photo No. P-25

Legal Land Owner U. S. Fish Hatchery Address

Operator Address

Water is delivered by:— 1. Private System; 2. Ditch Company; 3. State Project; 4. Federal Project; 5. Irrigation District

App. No. Decree No.	NAME OF APPROPRIATOR TO WHOM DECREED	NAME OF STREAM	Date App. Date Priority	Miner's Inches	In Use	NAME OF DITCH (Water Delivered By)	No.	R/F	Present Irr. Acres	Irrigable Acres
A- 874	W. J. Davies	Spring Creek	5/18/1883	All	No	Piped to ponds				
A-116A	U. S. Fish Hatchery	Bridger Creek	8/ 1/52	1500	No					

NOTE: R—Denotes Regular Irrigation. F—Flood Irrigation.

Adequate Supply: Yes X No Explain

Remarks Deed, Book 1 Misc. Water Right page 383, Davies Spring 500 to 1500 Gallons per minute

River Basin

Also in: Plat No. Twp. Rge.	Plat No. Twp. Rge.	Plat No. Twp. Rge.
Plat No. Twp. Rge.	Plat No. Twp. Rge.	Plat No. Twp. Rge.

Information From:



Land Ownership.....

F-1-A—5M—

County Gallatin

Farm Checked: Date 8/1/52

By Dave Pouliot

STATE OF MONTANA
STATE ENGINEERS OFFICE
Water Resources Survey

T 1S R 6E Plat No 39

Photo No. P-24

Special Plat

Legal Land Owner David Vogel, Sr. Address Bozeman

Operator Address

Water is delivered by:— (1) Private System; 2. Ditch Company; 3. State Project; 4. Federal Project; 5. Irrigation District

App. No. Decree No.	NAME Of APPROPRIATOR TO WHOM DECREED	NAME OF STREAM	Date App. Date Priority	Miner's Inches	In Use	NAME OF DITCH (Water Delivered By)	No.	R/F	Present Irr. Acres	Irrigable Acres
D-81	R. Vogel	Bridger Creek	4/ 1869	110		Vogel Ditch	1	R		69

NOTE: R—Denotes Regular Irrigation. F—Flood Irrigation.

Adequate Supply: Yes No Explain

Remarks Has not needed for several years

River Basin

Also in: Plat No. Twp. Rge.	Plat No. Twp. Rge.	Plat No. Twp. Rge.
Plat No. Twp. Rge.	Plat No. Twp. Rge.	Plat No. Twp. Rge.

Information From:
Ed Vogel

6	5	4	3	2	1
7	8	9	10	11	12
18	17	16	15	14	13
19	20	21	22	23	24
30	29	28	27	26	25
31	32	33	34	35	36

Land Ownership.....

F-1-A—7M—

County Gallatin

Farm Checked: Date 7/31/52

By Dave Pouliot

STATE OF MONTANA
STATE ENGINEERS OFFICE
Water Resources Survey

T. 1S R. 6E Plat No. 39

Photo No. P-24

Legal Land Owner Edward H. Vogel Address Bozeman

Operator Address

Water is delivered by:— (1) Private System; 2. Ditch Company; 3. State Project; 4. Federal Project; 5. Irrigation District.

App. No. Decree No.	NAME OF APPROPRIATOR TO WHOM DECREED	NAME OF STREAM	Date App. Date Priority	Miner's Inches	In Use	NAME OF DITCH (Water Delivered By)	No.	R/F	Present Irr. Acres	Irrigable Acres
D-81	R. Vogel	Bridger Creek	4/1869	110	No	Vogel Ditch	1	R		39

NOTE: R—Denotes Regular Irrigation. F—Flood Irrigation.

Adequate Supply: Yes X No Explain

Remarks Has not used for several years

River Basin

Also in: Plat No. Twp. Rge.	Plat No. Twp. Rge.	Plat No. Twp. Rge.
Plat No. Twp. Rge.	Plat No. Twp. Rge.	Plat No. Twp. Rge.

Information From:

Ed Vogel