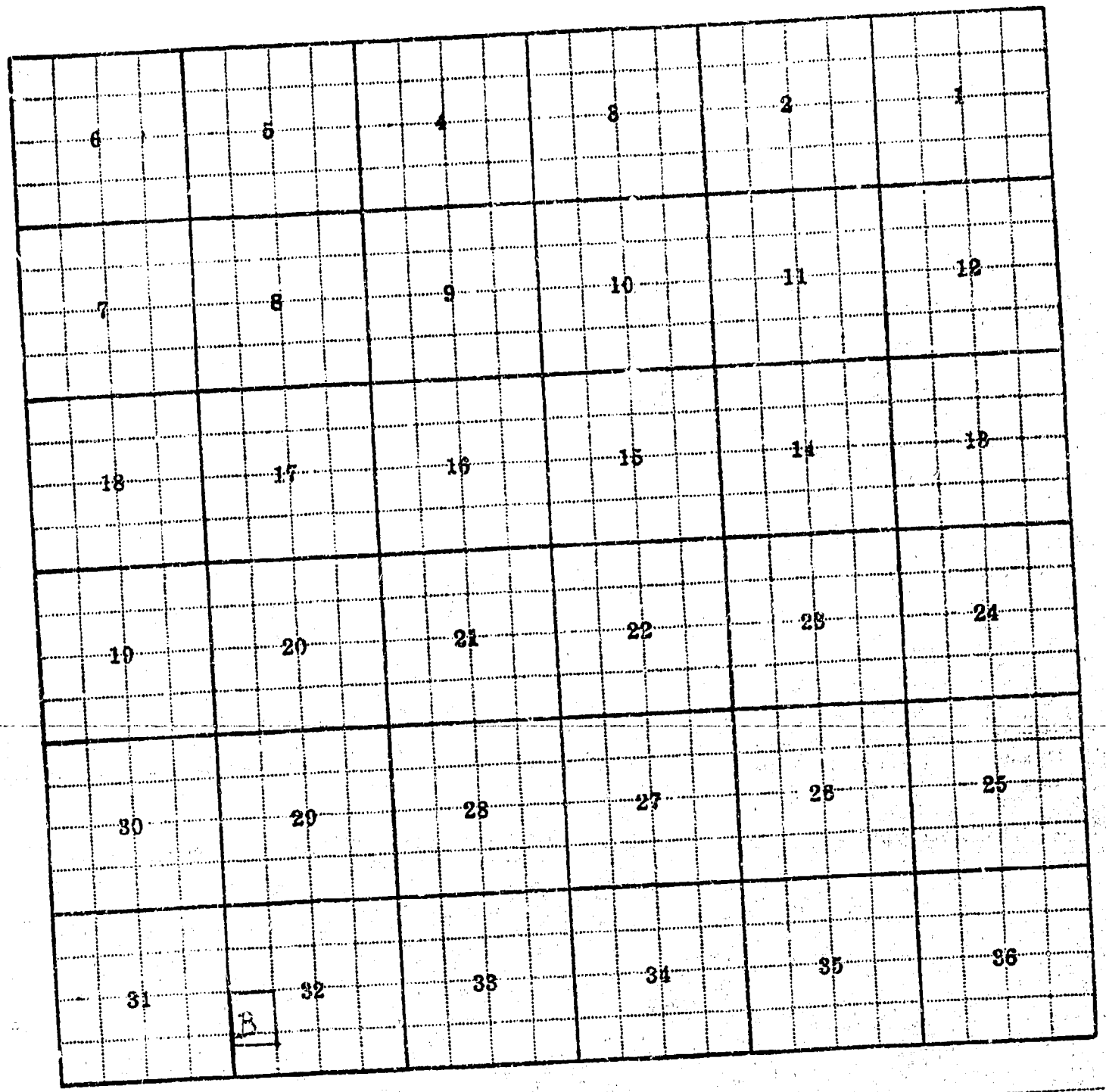

Land Ownership.....

F-1-A—5M—

County Gallatin

Farm Checked: Date 8/12/52

By Dave Pouliot

STATE OF MONTANA
STATE ENGINEERS OFFICE
Water Resources Survey

T. 1S R. 6E Plat No. 39

Photo No. P-23

Legal Land Owner Henry C. Walker, Est. Address

Operator Address

Water is delivered by:— (1) Private System; 2. Ditch Company; 3. State Project; 4. Federal Project; 5. Irrigation District

App. No. Decree No.	NAME OF APPROPRIATOR TO WHOM DECREED	NAME OF STREAM	Date App. Date Priority	Miner's Inches	In Use	NAME OF DITCH (Water Delivered By)	No.	R/F	Present Irr. Acres	Irrigable Acres
D-819	Jonathan Walker	North Cottonwood	5/15/7[illegible]	50	Stock	Davis Ditch	1	R	0	30
		NO IRRIGATION Stock Only								

NOTE: R—Denotes Regular Irrigation. F—Flood Irrigation.

Adequate Supply: Yes X No Explain For Stock

Remarks

River Basin

Also in: Plat No. 38 Twp. 1S Rge. 5E	Plat No. Twp. Rge.	Plat No. Twp. Rge.
Plat No. Twp. Rge.	Plat No. Twp. Rge.	Plat No. Twp. Rge.

Information From:

Henry Walker



Land Ownership

F-1-A--5M—

County Gallatin

Farm Checked: Date 8/20/52

By Cook & Nichols

STATE OF MONTANA
STATE ENGINEERS OFFICE
Water Resources Survey

T. 1S. R. 6E. Plat No. 39

Photo No. P-24

Legal Land Owner James J. Walker Address Bozeman

Operator Same Address

Water is delivered by:— (1) Private System; 2. Ditch Company; 3. State Project; 4. Federal Project; 5. Irrigation District

App. No. Decree No.	NAME OF APPROPRIATOR TO WHOM DECREED	NAME OF STREAM	Date App. Date Priority	Miner's Inches	In Use	NAME OF DITCH (Water Delivered By)	No.	R/F	Present Irr. Acres	Irrigable Acres
**No filing	Found									
Found	Geo. Hoffman	East Gallatin			Yes					
A-352	Geo. T. Jones	East Gallatin	12/2/08	150	Yes	Private Ditch - Sprinkler System	1		25	0
D6360*	Anna B. Huffman	East Gallatin	1865	100	Yes	Private Ditch - "	1			

NOTE: R—Denotes Regular Irrigation. F—Flood Irrigation.

Adequate Supply: Yes X No Explain Early right in East Gallatin River (not decreed)

Remarks * D-360 Ditch Decree.
Uses gravity ditch and sprinkler system. Sprinkler system gets water from gravity ditch and directly from river. Walker says a Geo. Hoffman made filing on two ditches on North side of river. No record found of this filing.
**Could find no filing by Hoffman but the ditches used on this land are covered by the following filings: A-352, D-360.

River Basin

Also in: Plat No. 38 Twp. 1S Rge. 5E	Plat No. Twp. Rge.	Plat No. Twp. Rge.
Plat No. Twp. Rge.	Plat No. Twp. Rge.	Plat No. Twp. Rge.

Information From:
James J. Walker

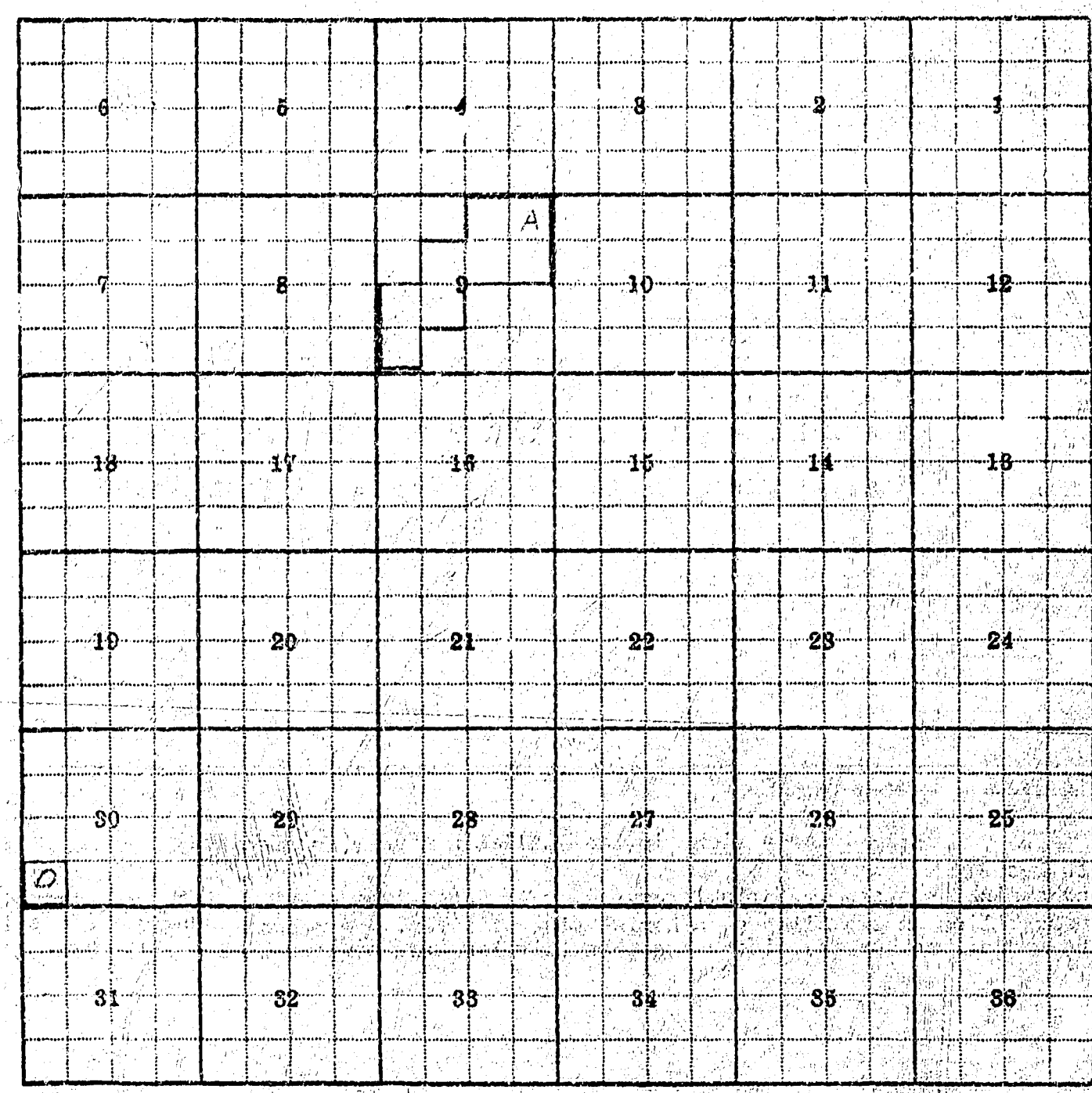

Land Ownership

F-1-A—5M—

County Gallatin

Farm Checked: Date 7/23/52

By Dave Pouliot

STATE OF MONTANA
STATE ENGINEERS OFFICE
Water Resources Survey

T. 1S R. 6E Plat No. 39

Photo No. P-23, P-24

Legal Land Owner Martin Walker Address

Operator Address

Water is delivered by:— (1) Private System; 2. Ditch Company; 3. State Project; 4. Federal Project; 5. Irrigation District

App. No. Decree No.	NAME OF APPROPRIATOR TO WHOM DECREED	NAME OF STREAM	Date App. Date Priority	Miner's Inches	In Use	NAME OF DITCH (Water Delivered By)	No.	R/F	Present Irr. Acres	Irrigable Acres
D-815	Martin V. Hoffman	No. Cottonwood Creek	5/15/71	50	No	Davis Ditch	1	F	0	132
		NO IRRIGATION Domestic & Stock								

NOTE: R—Denotes Regular Irrigation. F—Flood Irrigation.

Adequate Supply: Yes X No Explain For Stock

Remarks

River Basin

Also in: Plat No.	Twp.	Rge.	Plat No.	Twp.	Rge.	Plat No.	Twp.	Rge.
Plat No.	Twp.	Rge.	Plat No.	Twp.	Rge.	Plat No.	Twp.	Rge.

Information From:

Martin Walker

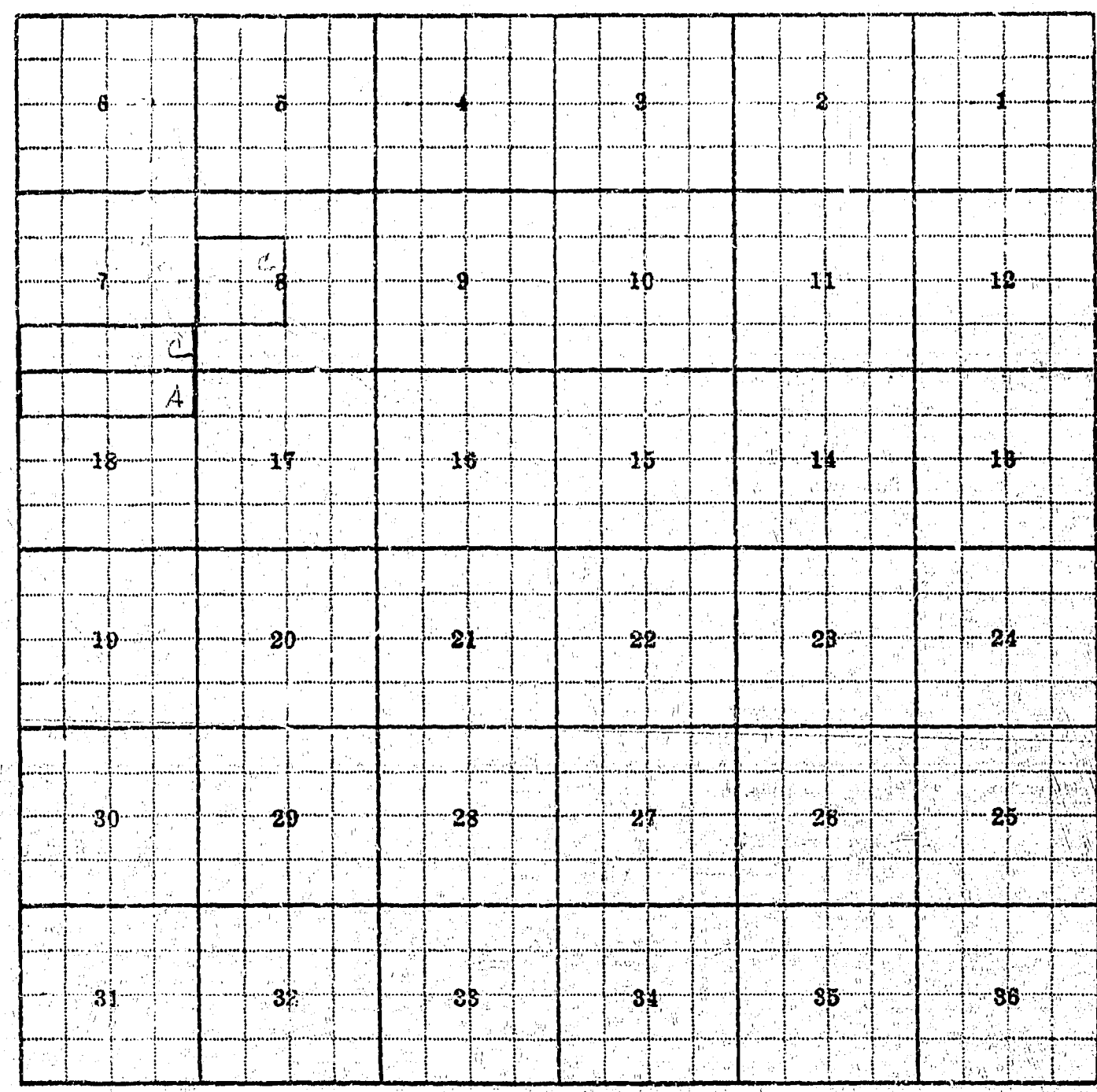

Land Ownership

F-1-A-5M—

County Gallatin

Farm Checked: Date 8/25/52

By Nichols

STATE OF MONTANA
STATE ENGINEERS OFFICE
Water Resources Survey

T 1S R 6E Plat No. 39

Photo No. P-24

Legal Land Owner L. Eugene Westlake Address Route 1, Bozeman

Operator Same Address

Water is delivered by:— 1. Private System; 2. Ditch Company; 3. State Project; 4. Federal Project; 5. Irrigation District

App. No. Decree No.	NAME OF APPROPRIATOR TO WHOM DECREED	NAME OF STREAM	Date App. Date Priority	Miner's Inches	In Use	NAME OF DITCH (Water Delivered By)	No.	R/F	Present Ir. Acres	Irrigable Acres
		NO IRRIGATION								

NOTE: R—Denotes Regular Irrigation. F—Flood Irrigation.

Adequate Supply: Yes ..... No ..... Explain

Remarks Has no water rights

River Basin

Also in: Plat No. 38 Twp. 1S Rge. 5E	Plat No. ..... Twp. ..... Rge.	Plat No. ..... Twp. ..... Rge. .....
Plat No. ..... Twp. ..... Rge.	Plat No. ..... Twp. ..... Rge.	Plat No. ..... Twp. ..... Rge. .....

Information From:

Mrs. L. E. Westlake



Land Ownership

F-1-A--5M—

County Gallatin

Farm Checked: Date 12/1/52

By Dave Pouliot

STATE OF MONTANA
STATE ENGINEERS OFFICE
Water Resources Survey

T 1S R 6E Plat No. 39

Photo No. F-25

Legal Land Owner R. C. Wetherell Address Bozeman

Operator Same Address

Water is delivered by:— (1) Private System; 2. Ditch Company; 3. State Project; 4. Federal Project; 5. Irrigation District

App. No. Decree No.	NAME OF APPROPRIATOR TO WHOM DECREED	NAME OF STREAM	Date App. Date Priority	Miner's Inches	In Use	NAME OF DITCH (Water Delivered By)	No.	R/F	Present Irr. Acres	Irrigable Acres
A-1082	Geo. B. Couper, et al	Spring	4/28/02	11-50	Yes	Wetherell Ditch	1	R	1	0
A-1285	E. J. Pearson	Waste Ditch - U. S. Fish Hatchery	5/1/15	100	Yes	Wetherell Ditch	1	R	30	40

NOTE: R—Denotes Regular Irrigation. F—Flood Irrigation.

Adequate Supply: Yes X No Explain

Remarks Plans to appropriate more waste from Fish Hatchery

River Basin

Also in: Plat No. Twp. Rge.	Plat No. Twp. Rge.	Plat No. Twp. Rge.
Plat No. Twp. Rge.	Plat No. Twp. Rge.	Plat No. Twp. Rge.

Information From:

R. C. Wetherell

6	5	4	3	2	1
7	8	9	10	11	12
18	17	16	15	14	13
19	20	21	22	23	24
30	29	28	27	26	25
31	32	33 D	34	35	36

Land Ownership

F-1-A—5M—

County Gallatin

Farm Checked: Date 7/23/52

By Dave Pouliot

STATE OF MONTANA
STATE ENGINEERS OFFICE
Water Resources Survey

T 1S R 6E Plat No. 39

Photo No. P-23, P-25

Legal Land Owner Edna T. White Address Bozeman

Operator Address

Water is delivered by:— 1. Private System; 2. Ditch Company; 3. State Project; 4. Federal Project; 5. Irrigation District

App. No. Decree No.	NAME OF APPROPRIATOR TO WHOM DECREED	NAME OF STREAM	Date App. Date Priority	Miner's Inches	In Use	NAME OF DITCH (Water Delivered By)	No.	R/F	Present Irr. Acres	Irrigable Acres
D-707	Wm. & Ben Walker	Bostwick Creek	1889	30	Yes	Stimson Ditch	1		0	38

NOTE: R—Denotes Regular Irrigation. F—Flood Irrigation.

Adequate Supply: Yes ..... No ..... Explain

Remarks Mrs. White does not irrigate. Summer home

River Basin

Also in: Plat No. 38 Twp. 1S Rge. 5E	Plat No. ..... Twp. ..... Rge.	Plat No. ..... Twp. ..... Rge. .....
Plat No. ..... Twp. ..... Rge.	Plat No. ..... Twp. ..... Rge.	Plat No. ..... Twp. ..... Rge. .....

Information From:

Edna T. White

6 B	5	4	3	2	1
7	8	9	10	11	12
18	17	16	15	14	13
19	20	21	22	23	24
30	29	28	27	26	25
31	32	33	34 C	35	36

Land Ownership

F-1-A—5M—

County Gallatin

Farm Checked: Date 8/12/52

By Dave Pouliot

STATE OF MONTANA
STATE ENGINEERS OFFICE
Water Resources Survey

T. 1S. R. 6E. Plat No. 39

Photo No. P-24, P-25

Legal Land Owner Mildred Yeager Address 309 South Third, Bozeman

Operator Address

Water is delivered by:— (1) Private System; 2. Ditch Company; 3. State Project; 4. Federal Project; 5. Irrigation District

App. No. Decree No.	NAME OF APPROPRIATOR TO WHOM DECREED	NAME OF STREAM	Date App. Date Priority	Miner's Inches	In Use	NAME OF DITCH (Water Delivered By)	No.	R/F	Present Irr. Acres	Irrigable Acres
D-621	Clyde Williams	Lyman Creek	1884	39	Yes	Yeager Ditch	1	R	5	0

NOTE: R—Denotes Regular Irrigation. F—Flood Irrigation.

Adequate Supply: Yes X No Explain

Remarks Water used for garden

River Basin

Also in: Plat No. Twp. Rge.	Plat No. Twp. Rge.	Plat No. Twp. Rge.
Plat No. Twp. Rge.	Plat No. Twp. Rge.	Plat No. Twp. Rge.

Information From:

Mr. Green



Land Ownership

CONTENTS OF THIS FOLDER

NAME OF OWNER	NAME OF OPERATOR
T. 1S R. 7E	
Mark J. Carter	
William S. Christie	Gale Denton
David C. Clopton	
Clarence Freese	
Kenneth Freese	
Ira E. Gilbert	
Fred Ham	John Ham
Mary Ham	
Ben Hamilton	
A. C. Hathaway	
Floyd Davis	Henry Holdiman (buying)
Mark W. Jacobs	Henry Jacobs
Karl & Albert Michel	
Karl & Albert Michel (buying)	
Karl & Albert Michel	
Edward W. Olsen	
Ole Oma	
Tennett J. Oma	
Arthur Patterson	Harry Beck
L. Jay Pease	
Richard A. Reed	
Giedeon Sayler (buying)	
Leslie Walton	
Ethel White	
G. C. Williamson	Floyd Davis
T. 2S R. 2E	
Stenju Bolhios	
Lena Brown	John Douma
Henry DeHaan, Jr.	
Ernest McKnight	--John Campbell (Purchasing Contract)
James Noble	
Lloyd J. Nobel (Now Henry DeHaan, Jr.	
Rambouillet Co	W. G. Denecke
United States of America	
Clara Alberda	Henry Alberda
T. 2S R. 3E	
Clara Alberda	Henry Alberda
Peter Alberda	
William C. & Wilma T. Alberda	
George J. Antonsen	
Avery & Grace Bates	
Renk Blanksma	Henry Heys
Joe A. Bos	

NAME OF OWNER	NAME OF OPERATOR
T. 2S R. 3E	
Henry Broekema	
Aalt Brouwer	
Henry DeHaan, Jr.	R. VanderVoss
Doornbos Ranches, Inc.	M. A. Doornbos
R. R. Sigler	
George Sinnema	
George T. Sinnema	
John Visser	Henry Visser
Henry Westra	
Henry J. Uiterdyk	
T. 2S R. 4E	
Leslie O. Anderson	
Eunice Axtell	
Estella A. Bacon	A. E. Buckley
Laurence Barclay	
W. B. Barclay	Laurence Barclay (buying)
W. B. Barr	
Edward D. Blackwood	
Tenunis Boluis	Norman Bolhuis
Joe A. Bos	
Henry Broekema	
H. G. Bryan	
Geo. E. Cook	
J. R. Cook	
Henry DeHaan, Sr.	Jno. B. Kamerman & R. VanderVoss
Thomas Donlan	
Irene A. Fulker	Ivan Richardson
W. L. Fullerton	
J. L. Gaffney	
Harry Gates, Jr.	
Wesley Hargrove	
R. C. Havens - Louis Hedges (buying)	
Lawrence Hiller (buying)	McDonald & Vaught
Nick Huttinga & Jake Lucas	
John Kaemmer	
Louis & Lukas Kamps	
E. E. Kessler	Corwin Fulker (buying)
A. E. Ketterer	John L. Ketterer
John L. Ketterer	
Laura Ketterer& Susanna Francis	Pacosky & Herdina
Harry Leep	
Mildred B. Marshall	

CONTENTS OF THIS FOLDER

NAME OF OWNER	NAME OF OPERATOR	NAME OF OWNER	NAME OF OPERATOR
T. 2S R. 4E		T. 2S R. 5E	
Anna Martin	Louis Bruno	Nic & Ralph Aakjer	
Francis McCartney	Harry Gates	Mabel D. Allen	
Jas. McReynolds		Ezra Allsop	Chas. Allsop
Alice Manard Sweeney		Eleanor Anderson & Ann Tanner	Herbert R. Allison
Karl & Albert Michel		Herbert R. Allicson & Marium G. Harris	Herbert R. Allison
Walter Michel			
Ernest Monforton			
Thos. Mogan	Gerald Pacovsky	John Balkema	
Frank B. Moss		W. B. Barclay	
Esther C. Niebel	Joe Alberda (buying)	R. G. Baxter	
		Myron Beatty	
Geo. W. Niebel	Joe Alberda (buying)	Beatty's Subdivision	G. M. Beatty
		Geo. Belshae	Jos.& Mary E. Kanta (buying)
Walter O. Olson			
Jos. Pacovsky		Helen Benepe & Frank L. Benepe, Sr.	
E. H. Papke (Deceased)	Ella Chapman		
A. D. Pruitt		Genevieve Moore, Helene Benepe & Eileen Nordlinger	
Rainbow Tracts			
Bozeman Hot Springs	Chas. C. Page	Lucien Benepe	
J. R. Freeman		Mary I. Benepe	
J. S. Freeman		Yvonne E. Benepe	
C. L. Fulcher		Hugh F. Biggs	
Frank E. Hallstead	Jess Deveries	Edward D. Blackwood	
R. Lingard		Emil F. Boldt	
A. E. Randall	Son	Mary Bolinger	
Vivian Thomas	Floyd Thomas	Amy S. Bond	
Art Thompson		W. Clinton & Guidotta Bourne	
James Todd		Fred Boylan	
H. W. Vaughn		Pauline Boylan	Paul Boylan
T. E. Roberts	Alfred Jennings	James L. Bradley	
Peter Schaper		O. A. Brenden	
Leta M. Schultz	Howard Schultz	Bess H. Carlile	
Robert Schultz		Ben & N. S. Carroll	
Lucille Sigler		Mrs. O. P. Chisholm	
Audrey Sime	Ralph Sime	O. F. Chistenot	
Henry M. Skank	Bob Ward	Geo. & Helen Frank - Theodore & Angela Wee	
Wilbur Smith	John Sternhagen (buying)		
Wilbur Storey		Lester Covey	
Arie TeSelle		Lovell & Joyce Davis	
H. W. Todd		Dawes Properties, Inc.	Earl Dawes
Laurence Van Dyke	Jack Oostema	Hubert Dennis	
John R. Van Dyken		Tora Ditteman	
Henry J. Visser		Ben Dixon	
Florence [illegible]. Walker		Dennis Duncan	
Ivan Ward, etal		Burston Realty Co.	E. D. Nelson
O. L. Ward		Ellen B. Eaton (Jump)	
[illegible] & Temple			

CONTENTS OF THIS FOLDER

NAME OF OWNER	NAME OF OPERATOR
T. 2S R. 5E	
Edith R. Wilson & Muriel P. Elliott	Schutter Brothers
Alice M. & Paul L. Eneboe	
R. F. & Helen Eslick	
E. D. Ferguson	
Stanley N. Ferguson	
Annie Figgins	
W. A. Figgins	
Rose & Bess Fowler	
John S. French	
Horace Fulker	Horace & Marguerite Pruitt Fulker
Laurence Gaffney	
P. H. Gaffney	Paul Busch (buying)
Gallatin County Poor Farm	
Gallatin Valley Seed Co.	
Arthur Gee	Arthur J. & Emma Kurk (buying)
Lester C. Gee	Joseph C. Malin (buying)
Mac & Donald Girvin	
John Goldenstein	
Shirley M. Gray	
Vida Griffin (Gatteschi)	Herbert R. Allison
Harry A. & Edna Mae Miller	Harry Miller (buying)
A. J. Hanks Estate	Jim Hanks
Virgil Hanks	
Peter M. Hansen	Holbrook (buying)
Peter Hansen	
Peter M. Hansen	
Fred Happel	
Wesley Hargrove	
Mariam or P. Harris	Herbert R. Allison
Emil Hendrich	P. K. Nelson (buying)
Hugh B. Heiskell	
Mariam Banks (Heiskell-Lyman's Record)	Marium Heiskell
O. C. Hodge	
Mabel C. Hoffman	Sherman Smith
K. W. Hoffman	
George Hohensee	
Roy D. Houser	Roy D. Houser
Otto Erdahl or Carl E. & Eunice S. Axtell	
Ralph Dixon	
Allen Edens	
Frank & Hermina Hoey	

NAME OF OWNER	NAME OF OPERATOR
Lee LeClair	
Henry Wruck	
John H. Howell	
J. C. Huffine	
Edith Hughes	C. L. Pasha
Nels Jensen	
Louis & Abbie Hedges	
James A. Kiefer	Nickey
Minnie R. Kiefer	
Cora Kirchner	Carl Johnson
Marguerite Kirk	L. F. Campeau
Harold J. Klumph	
Laurence S. Knapp	T. J. McGinnis
Elers Koch	E. D. Nelson
Frank Kountz, Jr.	
Carl F. Kraenzel	
Arthur J. & Emma Kurk	
Lester Kurk	
Vernon Lang	
Mildred J. Leigh	
R. B. Lemon	Jim Placek (buying)
Lola M. Lewis	
Isam Love	
Emory Lutes	
Mildred B. Marshall	R. H. Marshall
Roy Martin	W. W. McLeod (buying)
Harriet L. McIver	Howard Schultz
Harriet L. McIver	W. B. Stevens (buying)
W. W. McLeod & Vera D. McLeod	
W. W. McLeod	Goldenstein Bros. (buying)
Bernard Merkel	
Walter Michel	
Emma C. Miller	Don E. & Shirley Kottas (buying)
Harold E. Miller	
A. Minder (Estate)	Harold Minder
Inez L. Mock	
Ernest Monforton	
Montana State College	
John Moss	
Elizabeth Nash	Lee Cowan
Nellie B. Newland	
Alfred Nikles	
J. E. Norton	
Steven O'Donnell Estate	Chas. Allsop
Helen S. Parkin	Triemstra

CONTENTS OF THIS FOLDER

NAME OF OWNER	NAME OF OPERATOR	NAME OF OWNER	NAME OF OPERATOR
T. 2S R. 5E			
Clifford L. Pasha, R. J. Pasha, Estate	C. L. Pasha		
Arthur B. Poor			
Louise Preston	Mrs. C. E. Cline (buying)		
Veda F. Purdy	L. Hillman		
Lloyd & Mildred Rafferty	Rafferty (buying)		
Sarah P. Richards			
Leonard M. & Anna A. Riddle	G. Dystra		
William Roberts			
Arthur L. Sanders			
Paul W. Simmert			
Calla Etherl Skinner			
Abigail Smart			
Elizabeth J. Smith			
Paul B. Smith			
Stanley H. & Margaret P. Smith			
Sherman Smith			
Wilbur E. Smith			
Charles Spcik			
Fred & Hester Ypma	Ypma (buying)		
John ReSelle			
J. B. Thomas	Was. Frazier (Homestead 30 Acres)		
Floyd E. Thompson			
Thompson Hereford Ranches	Lester Thompson		
Thomas B. Todd			
N. L. Towne			
Joseph E. Turner			
Chas. Vendenhook, Jr.			
W. F. & Evelyn Vogell			
R. A. Walton			
Jack W. Ward	Harry Miller (buying)		
Robert D. Watson			
Arnold & Georgie Wessitch	Herbert Allison		
Myron Westlake			
Delmar White			
Edna T. White			
Mrs. Lenora L. Stephen White, Estate	Delmar White		
Vern White	H. Peterson		
William D. Willmore			
Harry J. Wilson			
Homer Wilson			
Homer Wilson	Chas. Sales (buying)		
Alford Yergey			

40
T-1S
R-7E

F-1-A—5M—

County Gallatin

Farm Checked: Date 7/8/52

By Dave Pouliot

STATE OF MONTANA
STATE ENGINEERS OFFICE
Water Resources Survey

T 1S R 7E Plat No. 40

Photo No. Q-17

Legal Land Owner Mark J. Carter Address

Operator Address

Water is delivered by:-- 1. Private System; 2. Ditch Company; 3. State Project; 4. Federal Project; 5. Irrigation District

App. No. Decree No.	NAME OF APPROPRIATOR TO WHOM DECREED	NAME OF STREAM	Date App. Date Priority	Miner's Inches	In Use	NAME OF DITCH (Water Delivered By)	No.	R/F	Present Irr. Acres	Irrigable Acres
Use		White Creek				Gilbert Ditch	1	R	0	25
A-918	Peter O. Breugen	Stone Creek	6/ 1/99	200	Yes	Carter Ditch	1	R	95	0
A-710	Wm. L. Perkins, et al	Pine or Parkens Creek	8/ /82	500		White-Reed	1	R	0	10

NOTE: R—Denotes Regular Irrigation. F—Flood Irrigation.

Adequate Supply: Yes X No Explain

Remarks Has potential land under the White-Reed Ditch but has no right in it. Has potential land under White Creek but has no right in water. In Deed Book 93 Page 119 - all the water of Stone Creek with the exception of 50" reserved for the NE¼ lying south of the county road in Sec. 17 for the irrigation of about 15 acres, not more than 1/4 of the waters of Stone Creek be diverted for that purposes. Carter sold Sec. 4 to Art Hagen, has no right.

River Basin

Also in: Plat No. Twp. Rge.	Plat No. Twp. Rge.	Plat No. Twp. Rge.
Plat No. Twp. Rge.	Plat No. Twp. Rge.	Plat No. Twp. Rge.

Information From:

Mark Carter

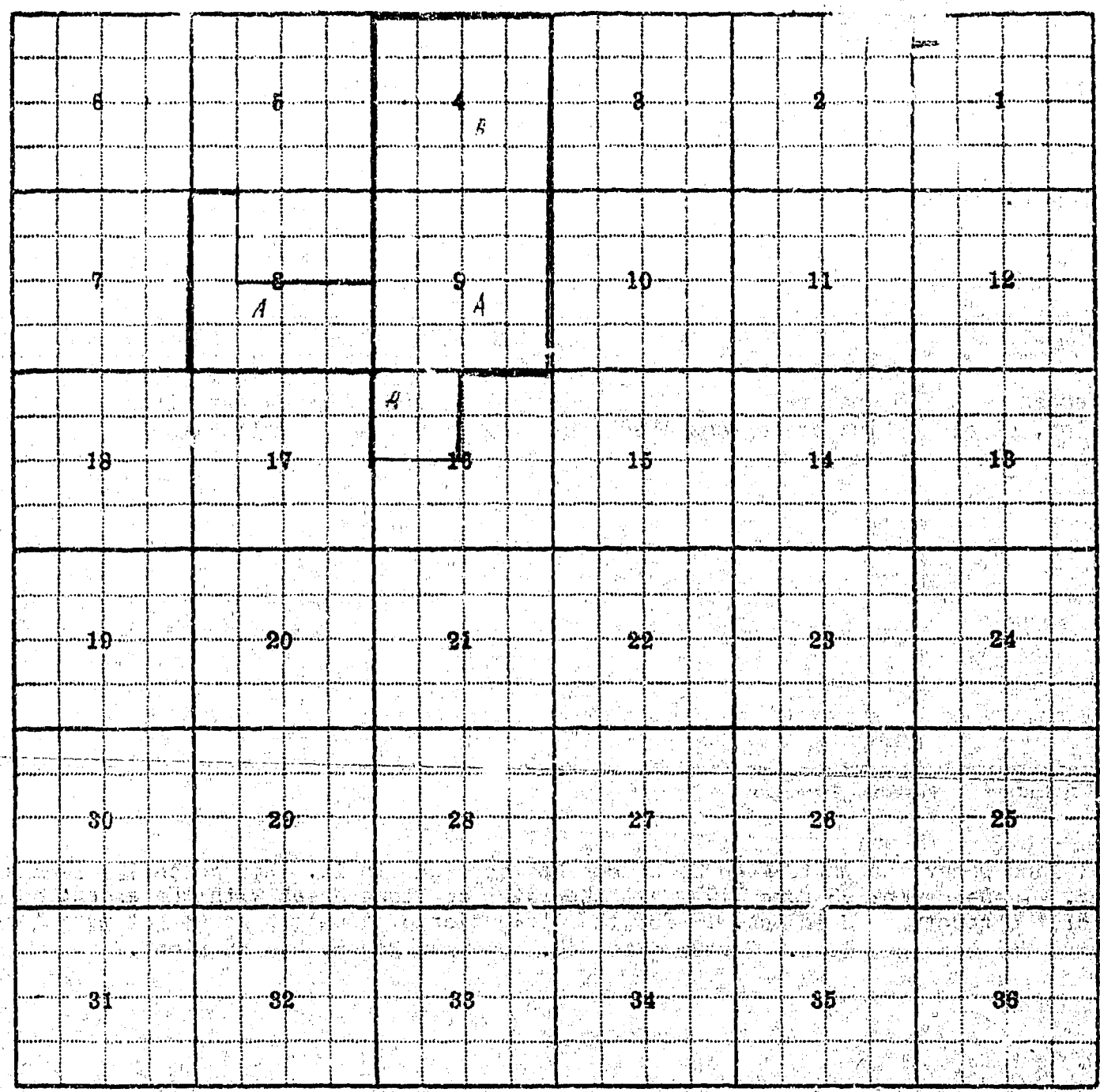

Land Ownership

F-1-A—5M—

County Gallatin

Farm Checked: Date 7/18/52

By Dave Pouliot

STATE OF MONTANA
STATE ENGINEERS OFFICE
Water Resources Survey

T 1S R 7E Plat No. 40

Photo No. Q-18

Legal Land Owner William S. Christie Address

Operator Gale Denton Address

Water is delivered by:— 1. Private System; 2. Ditch Company; 3. State Project; 4. Federal Project; 5. Irrigation District

App. No. Decree No.	NAME OF APPROPRIATOR TO WHOM DECREED	NAME OF STREAM	Date App. Date Priority	Miner's Inches	In Use	NAME OF DITCH (Water Delivered By)	No.	R/F	Present Irr. Acres	Irrigable Acres
None		Spring - Sec. 19				Christie Ditch	1	R	16	0

NOTE: R—Denotes Regular Irrigation. F—Flood Irrigation.

Adequate Supply: Yes No Explain

Remarks

River Basin

Also in: Plat No. Twp. Rge.	Plat No. Twp. Rge.	Plat No. Twp. Rge.
Plat No. Twp. Rge.	Plat No. Twp. Rge.	Plat No. Twp. Rge.

Information From:
A. C. Hathaway

6	5	4	3	2	1
7	8	9	10	11	12
18	17	16	15	14	13
19	20	21	22	23	24
30	29	28	27	26	25
31	32	33	34	35	36

Land Ownership

F-1-A—5M—

County Gallatin

Farm Checked: Date 7/3/52

By Dave Pouliot

STATE OF MONTANA
STATE ENGINEERS OFFICE
Water Resources Survey

T. 1S R. 7E Plat No. 40

Photo No. Q-18

Legal Land Owner David C. Clopton Address

Operator Address

Water is delivered by:— 1. Private System; 2. Ditch Company; 3. State Project; 4. Federal Project; 5. Irrigation District

App. No. Decree No.	NAME OF APPROPRIATOR TO WHOM DECREED	NAME OF STREAM	Date App. Date Priority	Miner's Inches	In Use	NAME OF DITCH (Water Delivered By)	No.	R/F	Present Irr. Acres	Irrigable Acres
A-723	Myron Stratton	Proffitt Creek	5/15/85	250	Yes	Clopton Ditches	1	R	96	
A-870	J. W. Clopton, et al	Spring Creek	2/28/03	All	Yes	Clopton Ditches	1	R		

NOTE: R—Denotes Regular Irrigation. F—Flood Irrigation.

Adequate Supply: Yes X No Explain Most years.

Remarks

River Basin

Also in: Plat No. Twp. Rge.	Plat No. Twp. Rge.	Plat No. Twp. Rge.
Plat No. Twp. Rge.	Plat No. Twp. Rge.	Plat No. Twp. Rge.

Information From:
David C. Clopton



Land Ownership

F-1-A—5M—

County Gallatin

Farm Checked: Date 7/17/52

By Dave Pouliot

STATE OF MONTANA
STATE ENGINEERS OFFICE
Water Resources Survey

T 1S R 7E Plat No. 40

Photo No. Q-18

Legal Land Owner Clarence Freese Address

Operator Address

Water is delivered by:— 1. Private System; 2. Ditch Company; 3. State Project; 4. Federal Project; 5. Irrigation District

App. No. Decree No	NAME OF APPROPRIATOR TO WHOM DECREED	NAME OF STREAM	Date App. Date Priority	Miner's Inches	In Use	NAME OF DITCH (Water Delivered By)	No.	R/F	Present Irr. Acres	Irrigable Acres
A- 49	Sander Johnson	Beasley Creek	5/30/85	200	Yes	Freese Ditch	1	F	10	0

NOTE: R—Denotes Regular Irrigation. F—Flood Irrigation.

Adequate Supply: Yes No X Explain not after July first.
Remarks 1/14 of Beasley Creek right.

River Basin

Also in: Plat No. 39 Twp. 1S Rge. 6E	Plat No. Twp. Rge.	Plat No. Twp. Rge.
Plat No. Twp. Rge.	Plat No. Twp. Rge.	Plat No. Twp. Rge.

Information From:
Kenneth Freese

6	5	4	3	2	1
7	8	9	10	11	12
18	17	16	15	14	13
19	20	21	22	23	24
30	29	28	27	26	25
31	32	33	34	35	36

Land Ownership

F-1-A—5M—

County Gallatin

Farm Checked: Date /17/52

By Dave Pouliot

STATE OF MONTANA
STATE ENGINEERS OFFICE
Water Resources Survey

T 1S R 7E Plat No. 40

Photo No. Q-18

Legal Land Owner Kenneth Freese Address

Operator Address

Water is delivered by:— 1. Private System; 2. Ditch Company; 3. State Project; 4. Federal Project; 5. Irrigation District

App. No. Decree No.	NAME OF APPROPRIATOR TO WHOM DECREED	NAME OF STREAM	Date App. Date Priority	Miner's Inches	In Use	NAME OF DITCH (Water Delivered By)	No.	R/F	Present Irr. Acres	Irrigable Acres
A-49	Sander Johnshon	Beasley Creek	5/30/85	200	Yes	Freese Ditches	1	F	31	

NOTE: R—Denotes Regular Irrigation. F—Flood Irrigation.

Adequate Supply: Yes No X Explain First of July

Remarks/1/4 of Beasley Creek Right

River Basin

Also in: Plat No. 39 Twp. 1S Rge. 6E	Plat No. Twp. Rge.	Plat No. Twp. Rge.
Plat No. Twp. Rge.	Plat No. Twp. Rge.	Plat No. Twp. Rge.

Information From:

Kenneth Freese

6	5	4	3	2	1
7	8	9	10	11	12
18	17	16	15	14	13
19	20	21	22	23	24
30	29	28	27	26	25
31	32	33	34	35	36

Land Ownership

F-1-A—5M—

County Gallatin

Farm Checked: Date 7/8/52

By Dave Pouliot & Hans Bille

STATE OF MONTANA
STATE ENGINEERS OFFICE
Water Resources Survey

T 1S R 7E Plat No. 40

Photo No. Q-17

Legal Land Owner Ira E. Gilbert Address

Operator Address

Water is delivered by:— 1. Private System; 2. Ditch Company; 3. State Project; 4. Federal Project; 5. Irrigation District

App. No. Decree No.	NAME OF APPROPRIATOR TO WHOM DECREED	NAME OF STREAM	Date App. Date Priority	Miner's Inches	In Use	NAME OF DITCH (Water Delivered By)	No.	R/F	Present Irr. Acres	Irrigable Acres
D-346	William White & Son	White Creek	1866	50	Yes	Gilbert Ditch	1	R	0	40

NOTE: R—Denotes Regular Irrigation. F—Flood Irrigation.

Adequate Supply: Yes X No Explain most years

Remarks

River Basin

Also in: Plat No. Twp. Rge.	Plat No. Twp. Rge.	Plat No. Twp. Rge.
Plat No. Twp. Rge.	Plat No. Twp. Rge.	Plat No. Twp. Rge.

Information From:
Mrs. Ira Gilbert

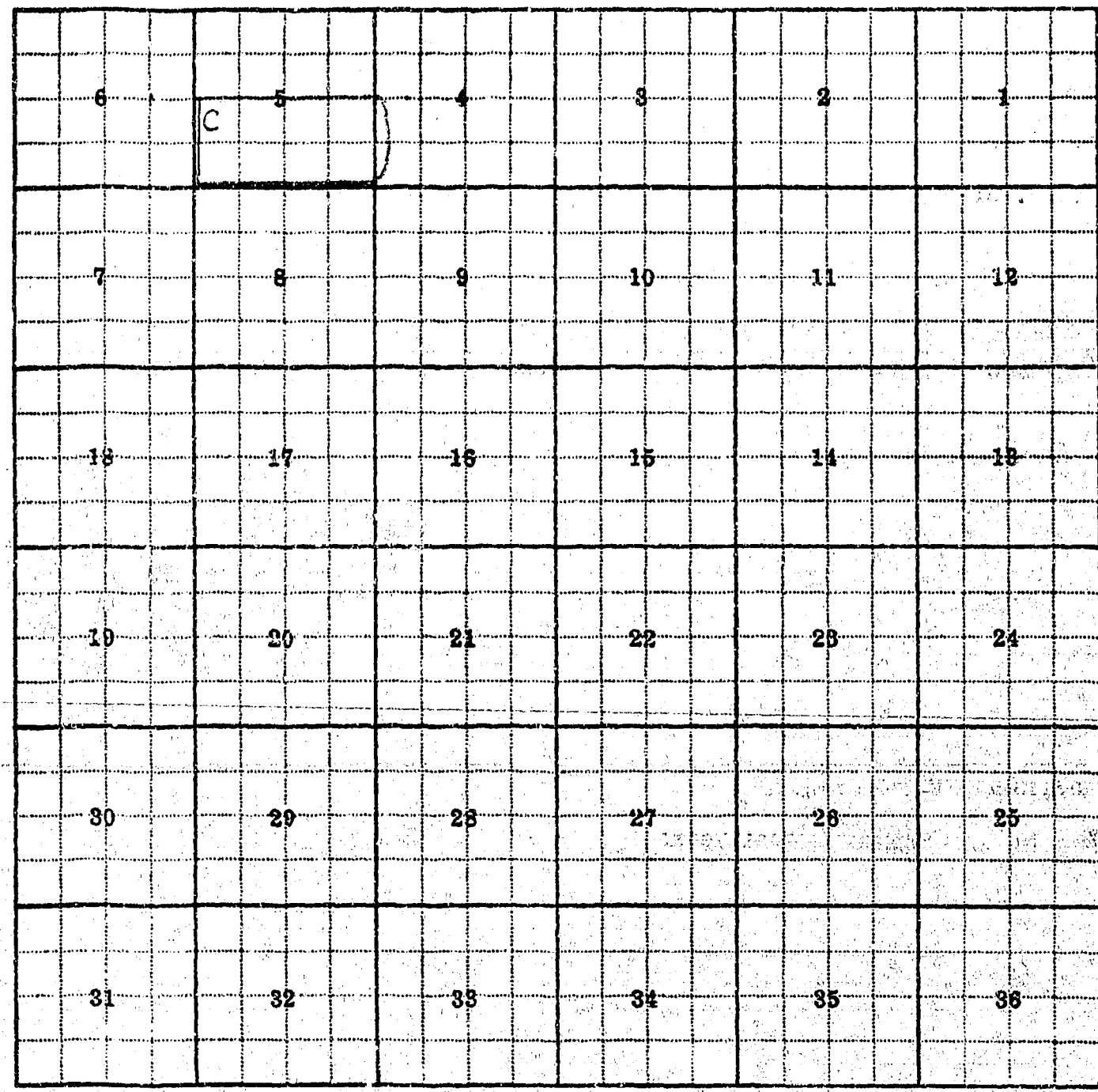

Land Ownership

F-1-A—5M—

County Gallatin

Farm Checked: Date 7/11/52

By Dave Pouliot

STATE OF MONTANA
STATE ENGINEERS OFFICE
Water Resources Survey

T 1S R 7E Plat No. 40

Photo No. Q-17, Q-18

Legal Land Owner Fred Ham Address

Operator John Ham Address

Water is delivered by:— 1. Private System; 2. Ditch Company; 3. State Project; 4. Federal Project; 5. Irrigation District

App. No. Decree No.	NAME OF APPROPRIATOR TO WHOM DECREED	NAME OF STREAM	Date App. Date Priority	Miner's Inches	In Use	NAME OF DITCH (Water Delivered By)	No.	R/F	Present Irr. Acres	Irrigable Acres
A-198	John Day	Day Creek	7/13/95	30	Yes	Ham Ditch			35	0
*		Spring Creek				Ham Ditch			24	0
A-110	Frederick Ham	Bridger Creek	6/1/03	100		Ham Ditch			17.5	0

NOTE: R—Denotes Regular Irrigation. F—Flood Irrigation.

Adequate Supply: Yes X No Explain

Remarks *Mr. J. Pease said it was John Day and Sandidge who built the ditch from Spring Creek, it probably was never filed on, it would be a Use Right.

River Basin

Also in: Plat No. Twp. Rge.	Plat No. Twp. Rge.	Plat No. Twp. Rge.
Plat No. Twp. Rge.	Plat No. Twp. Rge.	Plat No. Twp. Rge.

Information From:
Fred Ham

6	5	4	3	2	1
7	8	9	10	11	12
18 C	17	16	15	14	13
19 B	20	21	22	23	24
30	29	28	27	26	25
31	32	33	34	35	36

Land Ownership

F-1-A—5M—

County Gallatin

Farm Checked: Date 7/10/52

By Dave Pouliot

STATE OF MONTANA
STATE ENGINEERS OFFICE
Water Resources Survey

T 1S R 7E Plat No. 40

Photo No. Q-17

Legal Land Owner Mary Ham Address

Operator Address

Water is delivered by:— 1. Private System; 2. Ditch Company; 3. State Project; 4. Federal Project; 5. Irrigation District

App. No. Decree No.	NAME OF APPROPRIATOR TO WHOM DECREED	NAME OF STREAM	Date App. Date Priority	Miner's Inches	In Use	NAME OF DITCH (Water Delivered By)	No.	R/F	Present Irr. Acres	Irrigable Acres
A-710	Wm. L. Perkins, etal	Pine or Perkins Creek	8/1882	500	Part	Reed - White	1	R	0	33

NOTE: R—Denotes Regular Irrigation. F—Flood Irrigation.

Adequate Supply: Yes X No Explain

Remarks has part of A-710

River Basin

Also in: Plat No. Twp. Rge. | Plat No. Twp. Rge. | Plat No. Twp. Rge.
Plat No. Twp. Rge. | Plat No. Twp. Rge. | Plat No. Twp. Rge.

Information From:

John Ham

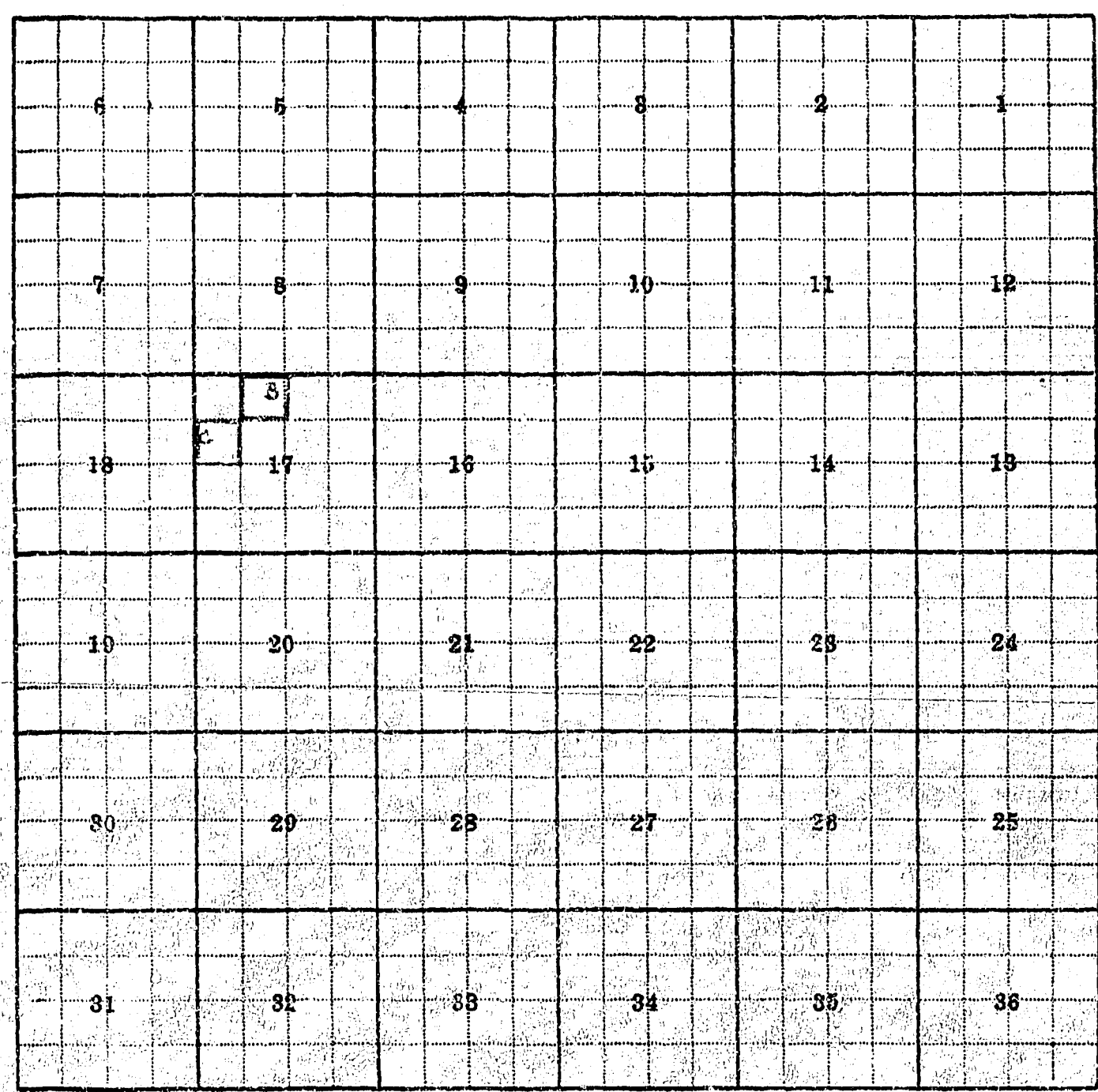

Land Ownership _____

F-1-A—5M—

County Gallatin

Farm Checked: Date 7/17/52

By Dave Poulict

STATE OF MONTANA
STATE ENGINEERS OFFICE
Water Resources Survey

T 1S R 7E Plat No. 40

Photo No. Q-17

Legal Land Owner Ben Hamilton Address

Operator Address

Water is delivered by:— 1. Private System; 2. Ditch Company; 3. State Project; 4. Federal Project; 5. Irrigation District

App. No. Decree No.	NAME OF APPROPRIATOR TO WHOM DECREED	NAME OF STREAM	Date App. Date Priority	Miner's Inches	In Use	NAME OF DITCH (Water Delivered By)	No.	R/F	Present Irr. Acres	Irrigable Acres
None		Bridger Creek				Patterson Ditch	1	R	0	1

NOTE: R—Denotes Regular Irrigation. F—Flood Irrigation.

Adequate Supply: Yes X No Explain

Remarks A. Patterson says about 25 acre pot. land is mostly rough and brushy.

River Basin

Also in: Plat No. Twp. Rge.	Plat No. Twp. Rge.	Plat No. Twp. Rge.
Plat No. Twp. Rge.	Plat No. Twp. Rge.	Plat No. Twp. Rge.

Information From:

A. Patterson

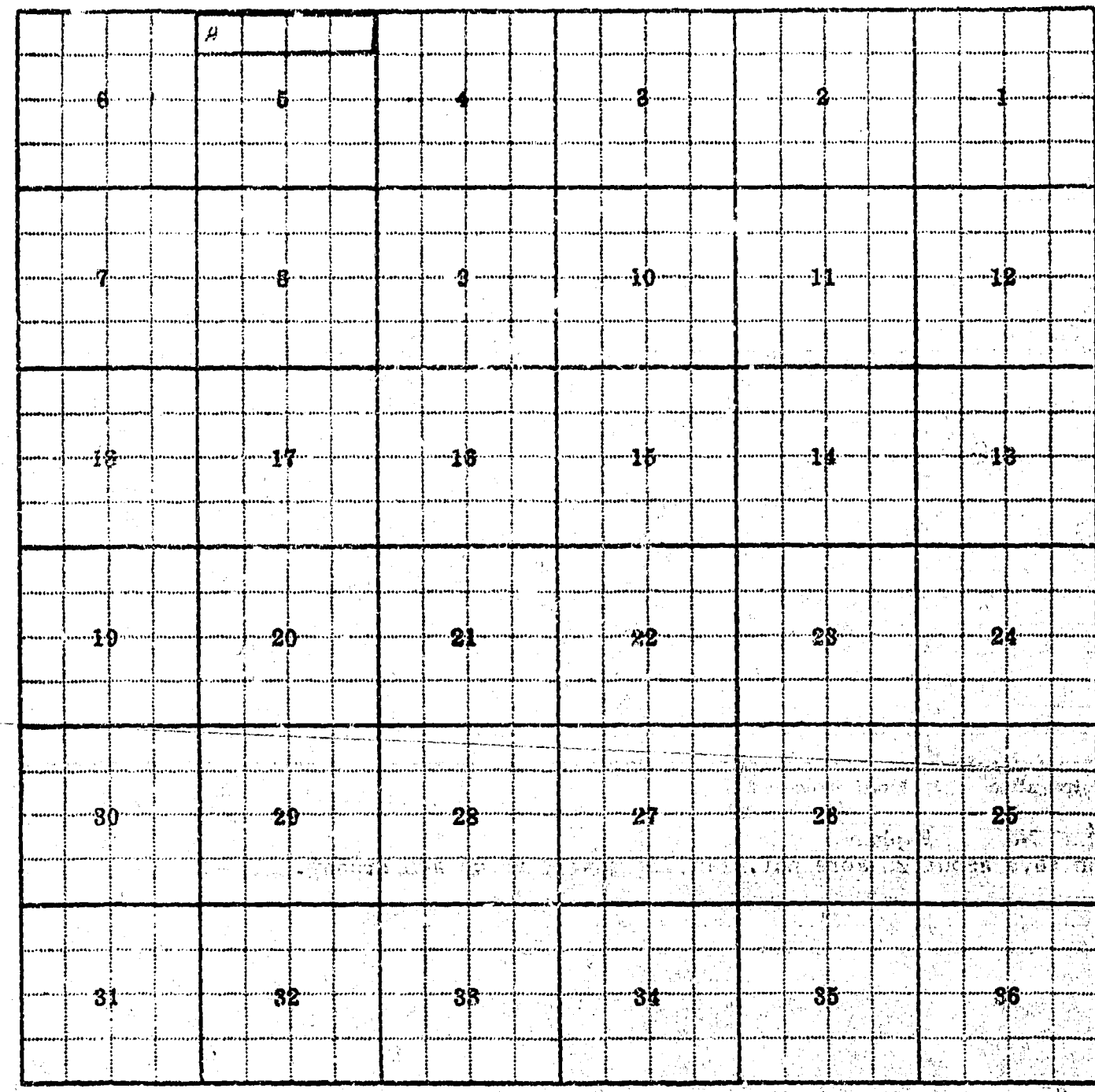

Land Ownership_____

_____

_____

F-1-A—5M—

County Gallatin

Farm Checked: Date 7/18/52

By Dave Pouliot

STATE OF MONTANA
STATE ENGINEERS OFFICE
Water Resources Survey

T 1S R 7E Plat No. 40

Photo No. Q-18

Legal Land Owner A. C. Hathaway Address

Operator Address

Water is delivered by:— 1. Private System; 2. Ditch Company; 3. State Project; 4. Federal Project; 5. Irrigation District

App. No. Decree No.	NAME OF APPROPRIATOR TO WHOM DECREED	NAME OF STREAM	Date App. Date Priority	Miner's Inches	In Use	NAME OF DITCH (Water Delivered By)	No.	R/F	Present Irr. Acres	Irrigable Acres
None		Spring - Sec. 19				Christie Ditch (Waste water)	1	R	Sprink. Garden	4

NOTE: R—Denotes Regular Irrigation. F—Flood Irrigation.

Adequate Supply: Yes X No Explain

Remarks

River Basin

Also in: Plat No. Twp. Rge. | Plat No. Twp. Rge. | Plat No. Twp. Rge.
Plat No. Twp. Rge. | Plat No. Twp. Rge. | Plat No. Twp. Rge.

Information From:
A. C. Hathaway

6	5	4	3	2	1
7	8	9	10	11	12
18	17	16	15	14	13
19	20	21	22	23	24
30	29	28	27	26	25
31	32	33	34	35	36

Land Ownership

F-1-A—JM—

County Gallatin

Farm Checked: Date 7/10/52

By Dave Pouliot

STATE OF MONTANA
STATE ENGINEERS OFFICE
Water Resources Survey

T 1S R 7E Plat No. 40

Photo No. 9-18

Legal Land Owner Floyd Davie Address

Operator Henry Holdiman (Buying) Address

Water is delivered by:— 1. Private System; 2. Ditch Company; 3. State Project; 4. Federal Project; 5. Irrigation District

App. No. Decree No.	NAME OF APPROPRIATOR TO WHOM DECREED	NAME OF STREAM	Date App. Date Priority	Miner's Inches	In Use	NAME OF DITCH (Water Delivered By)	No.	R/F	Present Irr. Acres	Irrigable Acres
None		Unnamed Creek & Spring				Private	1	F	0	7

NOTE: R—Denotes Regular Irrigation. F—Flood Irrigation.

Adequate Supply: Yes..... No..... Explain

Remarks Floyd Davis says used to irrigate small meadow

River Basin

Also in: Plat No. Twp. Rge.	Plat No. Twp. Rge.	Plat No. Twp. Rge.
Plat No. Twp. Rge.	Plat No. Twp. Rge.	Plat No. Twp. Rge.

Information From: Floyd Davis

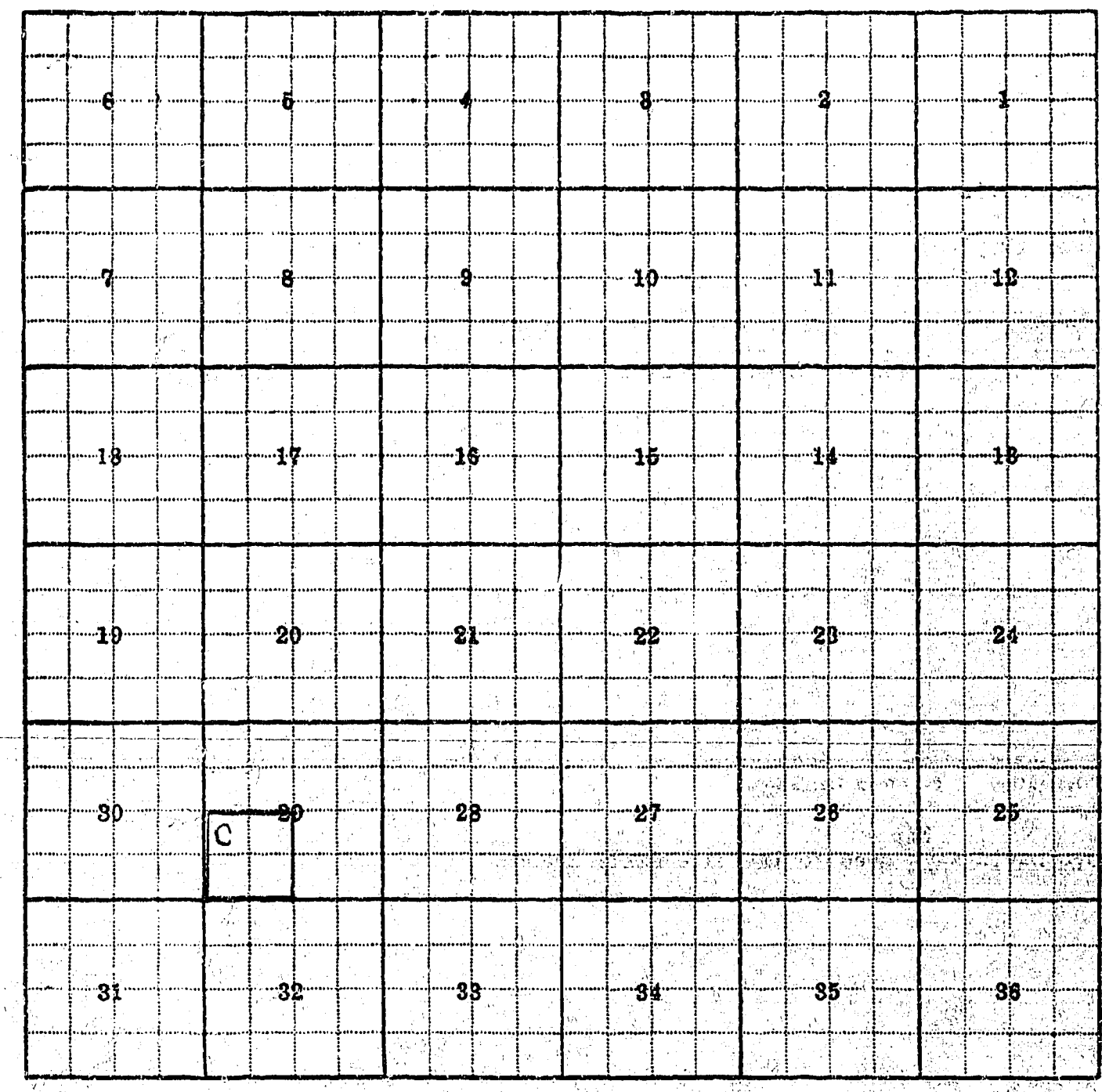

Land Ownership

F-1-A—5M—

County Gallatin

Farm Checked: Date 7/3/52

By Dave Pouliot

STATE OF MONTANA
STATE ENGINEERS OFFICE
Water Resources Survey

T 1S R 7E Plat No. 40

Photo No. Q-18

Legal Land Owner Mark W. Jacobs Address 508 South 13th Bozeman

Operator Henry Jacobs Address Route 4, Bozeman

Water is delivered by:— 1. Private System; 2. Ditch Company; 3. State Project; 4. Federal Project; 5. Irrigation District

App. No. Decree No.	NAME OF APPROPRIATOR TO WHOM DECREED	NAME OF STREAM	Date App. Date Priority	Miner's Inches	In Use	NAME OF DITCH (Water Delivered By)	No.	R/F	Present Irr. Acres	Irrigable Acres
A- 897	C. D. Pease	Proffitt or Spring Creek	6/1/03	100	Yes		1	R	60	0
A-1157	C. D. Pease	Springs	6/1/03	20	house					

NOTE: R—Denotes Regular Irrigation. F—Flood Irrigation.

Adequate Supply: Yes..... No..... Explain.....

Remarks Don't know his water rights. J. Pease used to own this land and says the C. D. Pease rights are for this land.

River Basin

Also in: Plat No. Twp. Rge.	Plat No. Twp. Rge.	Plat No. Twp. Rge.
Plat No. Twp. Rge.	Plat No. Twp. Rge.	Plat No. Twp. Rge.

Information From:

Henry Jacobs

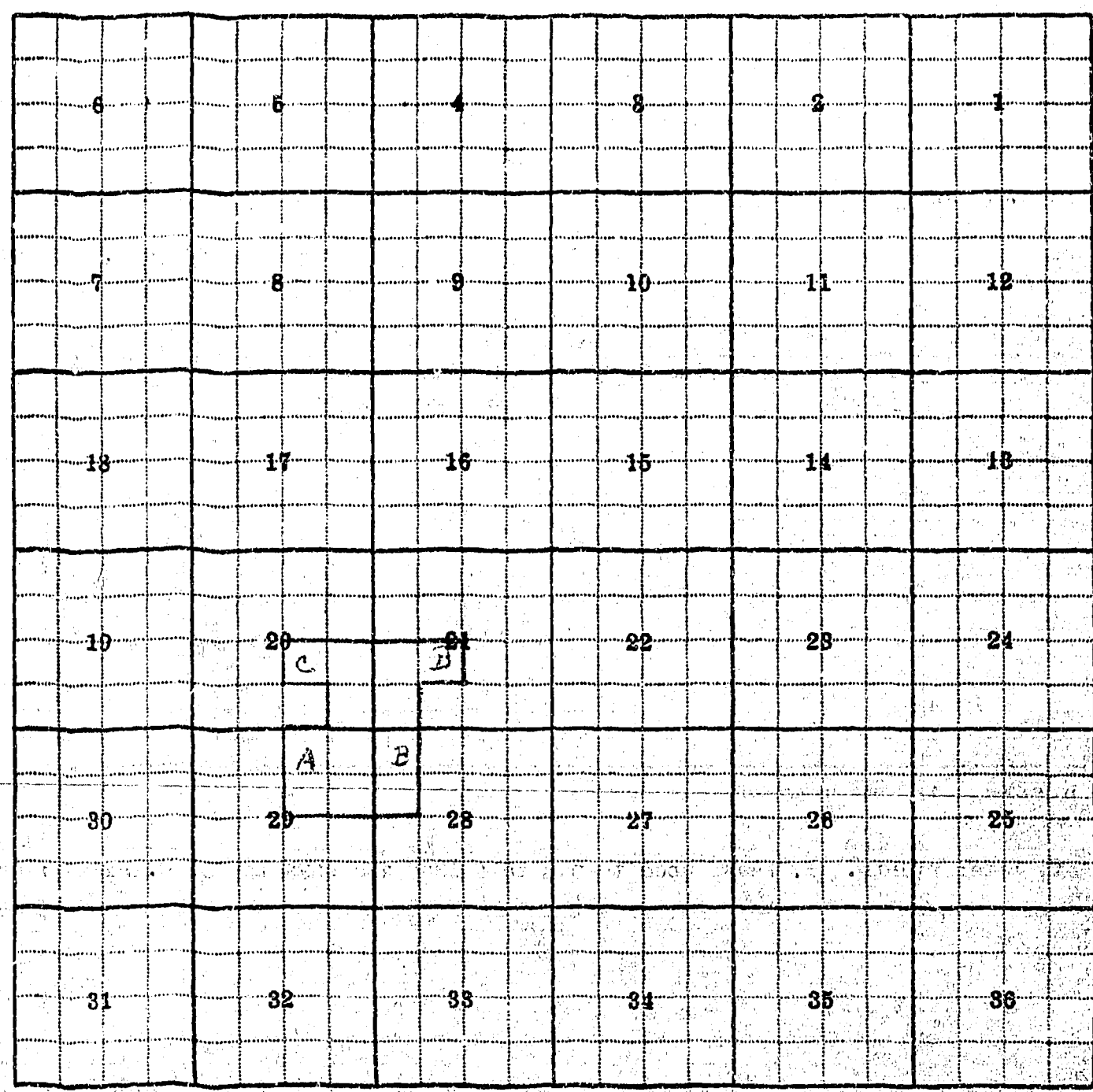

Land Ownership

F-1-A—5M—

County Gallatin

Farm Checked: Date 7/10/52

By Dave Pouliot

STATE OF MONTANA
STATE ENGINEERS OFFICE
Water Resources Survey

T 1S R 7E Plat No. 40

Photo No. Q-18

Legal Land Owner Karl & Albert Michel Address

Operator Address

Water is delivered by:— 1. Private System; 2. Ditch Company; 3. State Project; 4. Federal Project; 5. Irrigation District

App. No. Decree No.	NAME OF APPROPRIATOR TO WHOM DECREED	NAME OF STREAM	Date App. Date Priority	Miner's Inches	In Use	NAME OF DITCH (Water Delivered By)	No.	R/F	Present Irr. Acres	Irrigable Acres
A- 722	Jas. S. Proffitt	Proffitt Creek	4/11/85	500	Yes	Michel Ditches	1	R	140	15
A- 116	Alex Swanson	Bridger Creek	3/20/89	300	Yes	Swanson Ditch	1	R	75	0

NOTE: R—Denotes Regular Irrigation. F—Flood Irrigation.

Adequate Supply: Yes X No Explain

Remarks Have land in Sec. 19 and 20

River Basin

Also in: Plat No. 44 Twp. 2S Rge. 4E	Plat No. Twp. Rge.	Plat No. Twp. Rge.
Plat No. Twp. Rge.	Plat No. Twp. Rge.	Plat No. Twp. Rge.

Information From:

Karl and Albert Michel



Land Ownership

F-1-A—5M—

County Gallatin

Farm Checked: Date 7/10/52

By Dave Pouliot

STATE OF MONTANA
STATE ENGINEERS OFFICE
Water Resources Survey

T 1S R 7E Plat No. 40

Photo No. Q-17

Legal Land Owner Karl and Albert Michel (Buying) Address

Operator Address

Water is delivered by:— 1. Private System; 2. Ditch Company; 3. State Project; 4. Federal Project; 5. Irrigation District

App. No. Decree No.	NAME OF APPROPRIATOR TO WHOM DECREED	NAME OF STREAM	Date App. Date Priority	Miner's Inches	In Use	NAME OF DITCH (Water Delivered By)	No.	R/F	Present Irr. Acres	Irrigable Acres
A- 533	L. A. Luce	School & Luce Creek	5/28/94	All						
				500		Michel Ditch	1	R	0	100

NOTE: R—Denotes Regular Irrigation. F—Flood Irrigation.

Adequate Supply: Yes X No Explain

Remarks Plans to rebuild dam and ditch and sprinkle hay and pastures.

River Basin

Also in: Plat No. 44 Twp. 2S Rge 4E	Plat No. Twp. Rge	Plat No. Twp. Rge
Plat No. Twp. Rge	Plat No. Twp. Rge	Plat No. Twp. Rge

Information From:

Karl & Albert Michel

6	5	4	3	2	1
7	8	9	10	11	12
18	17	16	15	14	13
19	20	21	22	23	24
30	29	28	27	26	25
31	32	33	34	35	36

Land Ownership

F-1-A--5M--

County Gallatin

Farm Checked: Date 7/10/52

By Dave Pouliot

STATE OF MONTANA
STATE ENGINEERS OFFICE
Water Resources Survey

T5 1S R 7E Plat No. 40

Photo No. Q-18

Legal Land Owner Karl and Albert Michel Address

Operator Address

Water is delivered by:— 1. Private System; 2. Ditch Company; 3. State Project; 4. Federal Project; 5. Irrigation District

App. No. Decree No.	NAME OF APPROPRIATOR TO WHOM DECREED	NAME OF STREAM	Date App. Date Priority	Miner's Inches	In Use	NAME OF DITCH (Water Delivered By)	No.	R/F	Present Irr. Acres	Irrigable Acres
none	Bostwick	Bridger Creek				Michel Ditch	1	R	40	0
A-722	Jas. S. Proffitt	Spring or Proffitt Creek	4/11/85	500	Yes	Michel Sprinkler	1	R	114	228
A-533	L. A. Luce, et al	Luce or School Gulch Creek	5/28/94	All	No	Michel Sprinkler	1	R	0	

NOTE: R—Denotes Regular Irrigation. F—Flood Irrigation.

Adequate Supply: Yes X No Explain

Remarks Mr. Pease said Mr. Bostwick took water by Ditch from Bridger Creek. Probably made no filing. Plan to put dam back in School Creek or Luce Creek, and sprinkle irrigate about 400 acres on all lands. Have bought Hutzel place and part of Swanson place.

River Basin

Also in: Plat No. 44 Twp. 2S Rge. 4E	Plat No. Twp. Rge	Plat No. Twp. Rge
Plat No. Twp. Rge	Plat No. Twp. Rge	Plat No. Twp. Rge

Information From:
Karl and Albert Michel

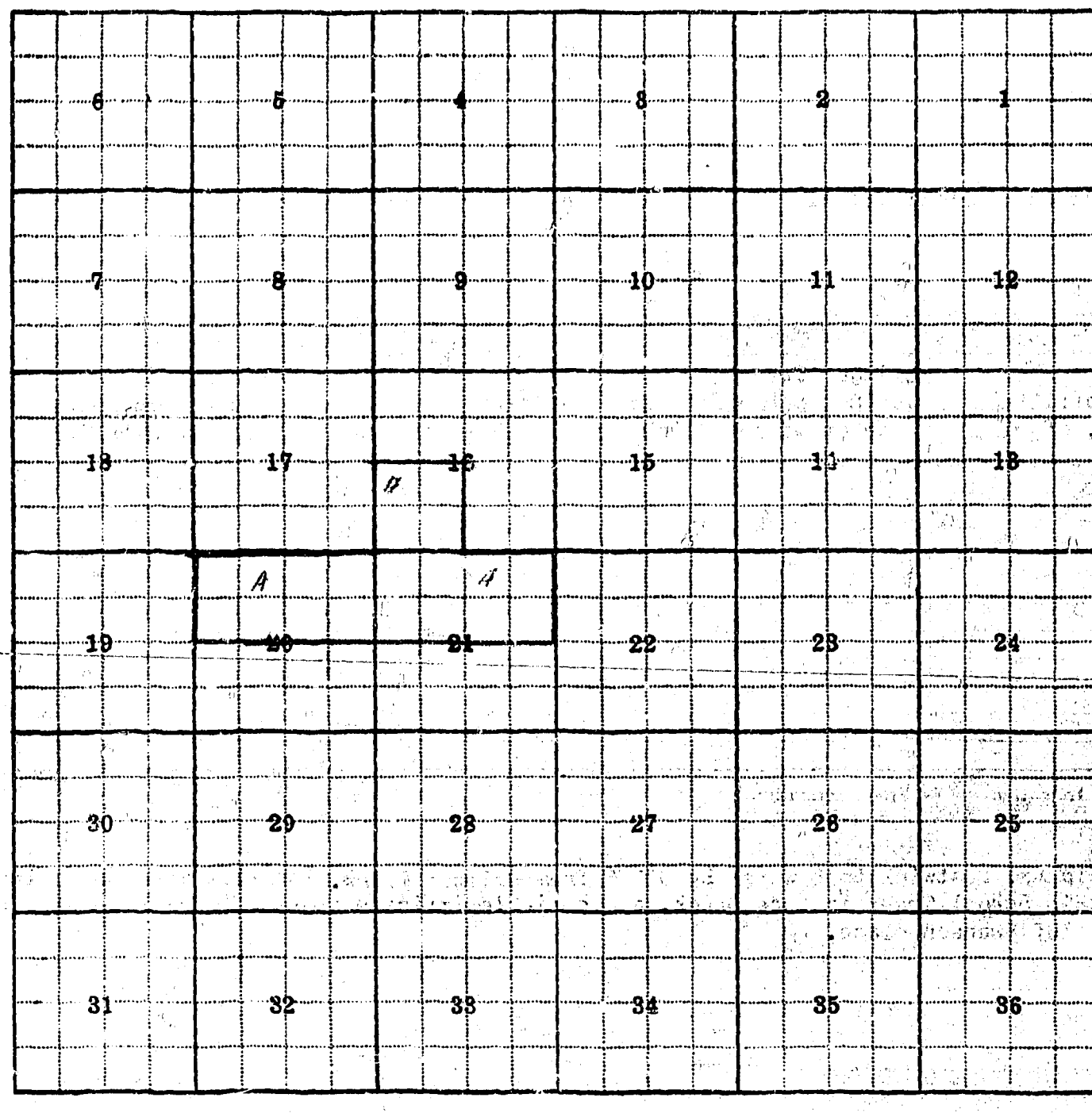

Land Ownership

F-1-A—5M—

County Gallatin

Farm Checked: Date 7/ 3/52

By Dave Pouliot

STATE OF MONTANA
STATE ENGINEERS OFFICE
Water Resources Survey

T 1S R 7E Plat No. 40

Photo No. Q-17

Legal Land Owner Edward W. Olsen Address ~~Phone 020-1~~

Operator Address

Water is delivered by:— 1. Private System; 2. Ditch Company; 3. State Project; 4. Federal Project; 5. Irrigation District

App. No. Decree No.	NAME OF APPROPRIATOR TO WHOM DECREED	NAME OF STREAM	Date Ap. Date Priority	Miner's Inches	In Use	NAME OF DITCH (Water Delivered By)	No.	R/F	Present Irr. Acres	Irrigable Acres
A- 704	H. H. Stone	Perkins Creek	6-5-90	500	Yes	Olsen Ditch	1	R	100	0

NOTE: R—Denotes Regular Irrigation. F—Flood Irrigation.

Adequate Supply: Yes X No Explain Second right.

Remarks Mr. J. Pease Chas. Manry built this ditch and is the first.

River Basin

Also in: Plat No. Twp. Rge.	Plat No. Twp. Rge.	Plat No. Twp. Rge.
Plat No. Twp. Rge.	Plat No. Twp. Rge.	Plat No. Twp. Rge.

Information From:

Mrs. Ed. Olsen

6	5	4	3	2	1
7	B 8	9	10	11	12
18	17	16	15	14	13
19	20	21	22	23	24
30	29	28	27	26	25
31	32	33	34	35	36

Land Ownership

F-1-A—5M—

County Gallatin

Farm Checked: Date 7/17/52

By Dave Poulint

STATE OF MONTANA
STATE ENGINEERS OFFICE
Water Resources Survey

T. 1S R. 7E Plat No. 40

Photo No. Q-18

Legal Land Owner Ole Oma Address

Operator Address

Water is delivered by:— 1. Private System; 2. Ditch Company; 3. State Project; 4. Federal Project; 5. Irrigation District

App. No. Decree No.	NAME OF APPROPRIATOR TO WHOM DECREED	NAME OF STREAM	Date App. Date Priority	Miner's Inches	In Use	NAME OF DITCH (Water Delivered By)	No.	R/F	Present Irr. Acres	Irrigable Acres
		NO IRRIGATION								

NOTE: R—Denotes Regular Irrigation. F—Flood Irrigation.

Adequate Supply: Yes X No Explain

Remarks. Plans to use sprinkler system. Affidavit of 70" - headgate on South Easterly bank at point in NWNE Sec. 30

River Basin:

Also in: Plat No. Twp. Rge.	Plat No. Twp. Rge.	Plat No. Twp. Rge.
Plat No. Twp. Rge.	Plat No. Twp. Rge.	Plat No. Twp. Rge.

Information From:

Ole Oma



Land Ownership

F-1-A—5M—

County Gallatin

Farm Checked: Date 7/17/52

By Dave Pouliot

STATE OF MONTANA
STATE ENGINEERS OFFICE
Water Resources Survey

T 1S R 7E Plat No. 40

Photo No. 0-18

Legal Land Owner Tennett J. Oma Address

Operator Address

Water is delivered by.— 1. Private System; 2. Ditch Company; 3. State Project; 4. Federal Project; 5. Irrigation District

App. No. Decree No.	NAME OF APPROPRIATOR TO WHOM DECREED	NAME OF STREAM	Date App. Date Priority	Miner's Inches	In Use	NAME OF DITCH (Water Delivered By)	No.	R/F	Present Irr. Acres	Irrigable Acres
none		Springs				Oma Ditch	1	R	6	0
none		Bridger Creek				Pump	1	R	Garden	0

NOTE: R—Denotes Regular Irrigation. F—Flood Irrigation.

Adequate Supply: Yes X No Explain

Remarks

River Basin

Also in: Plat No. Twp. Rge. | Plat No. Twp. Rge. | Plat No. Twp. Rge.
Plat No. Twp. Rge. | Plat No. Twp. Rge. | Plat No. Twp. Rge.

Information From:
Tennett Oma

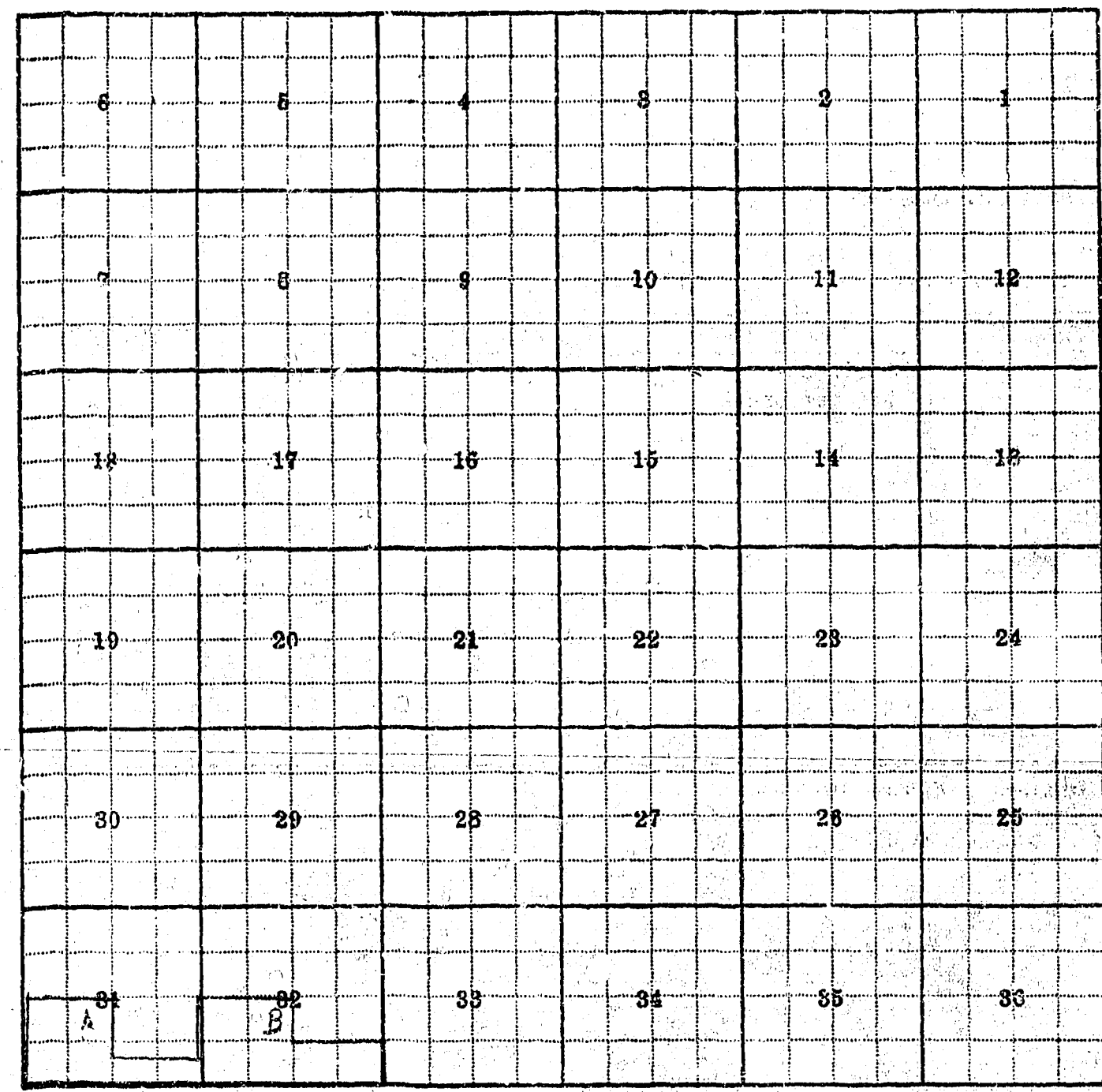

Land Ownership

F-1-A—5M--

County Gallatin

Farm Checked: Date 7/17/52

By Dave Pouliot & Hans Bille

STATE OF MONTANA
STATE ENGINEERS OFFICE
Water Resources Survey

T. 1S R. 7E Plat No 40

Photo No. 0-17

Legal Land Owner Arthur Patterson Address

Operator Mr. Harry Beck Address

Water is delivered by:— 1. Private System; 2. Ditch Company; 3. State Project; 4. Federal Project; 5. Irrigation District

App. No. Decree No.	NAME OF APPROPRIATOR TO WHOM DECREED	NAME OF STREAM	Date App. Date Priority	Miner's Inches	In Use	NAME OF DITCH (Water Delivered By)	No.	R/F	Present Irr. Acres	Irrigable Acres
None		Bridger Creek				Patterson Ditch	1		15	0

NOTE: R—Denotes Regular Irrigation. F—Flood Irrigation.

Adequate Supply: Yes X No Explain

Remarks

River Basin

Also in: Plat No. 39 Twp. 1S Rge. 6E	Plat No. Twp. Rge.	Plat No. Twp. Rge.
Plat No. Twp. Rge.	Plat No. Twp. Rge.	Plat No. Twp. Rge.

Information From:

Arthur Patterson

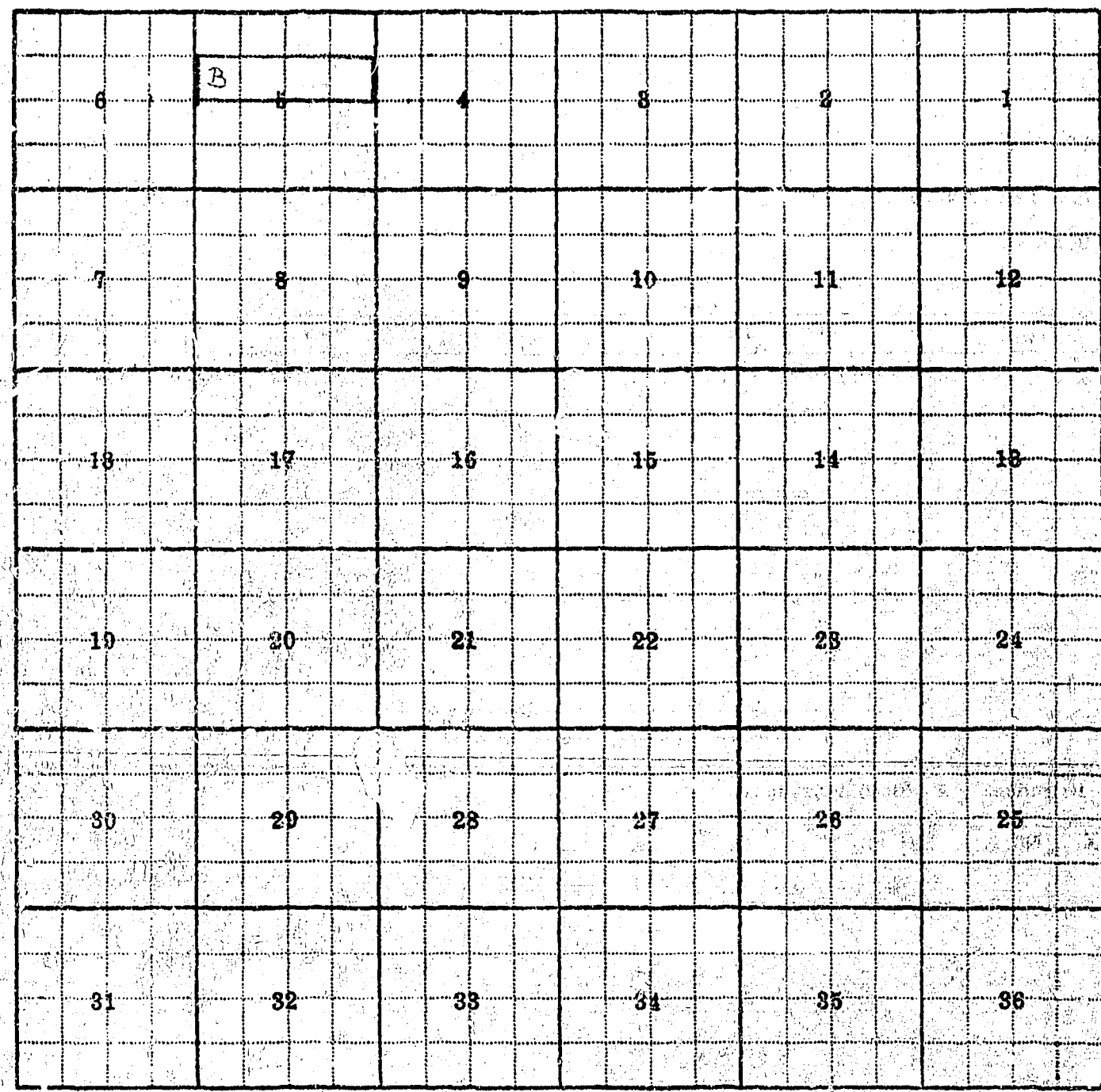

Land Ownership

F-1-A—5M—

County Gallatin

Farm Checked: Date 7/9/52

By Dave Pouliot

STATE OF MONTANA
STATE ENGINEERS OFFICE
Water Resources Survey

T 1S R 7E Plat No. 40

Photo No. Q-17

Legal Land Owner L. Jay Pease Address

Operator Address

Water is delivered by:— 1 Private System; 2. Ditch Company; 3. State Project; 4. Federal Project; 5. Irrigation District

App. No. Decree No.	NAME OF APPROPRIATOR TO WHOM DECREED	NAME OF STREAM	Date App. Date Priority	Miner's Inches	In Use	NAME OF DITCH (Water Delivered By)	No.	R/F	Present Irr. Acres	Irrigable Acres
A-710	William L. Perkins et al	Pine or Perkins Cr.	8/ 82	500	Part	Reed - White	1		0	2

NOTE: R—Denotes Regular Irrigation. F—Flood Irrigation.

Adequate Supply: Yes X No Explain

Remarks Has part of 710

River Basin

Also in: Plat No. Twp. Rge.	Plat No. Twp. Rge.	Plat No. Twp. Rge.
Plat No. Twp. Rge.	Plat No. Twp. Rge.	Plat No. Twp. Rge.

Information From:
John Ham

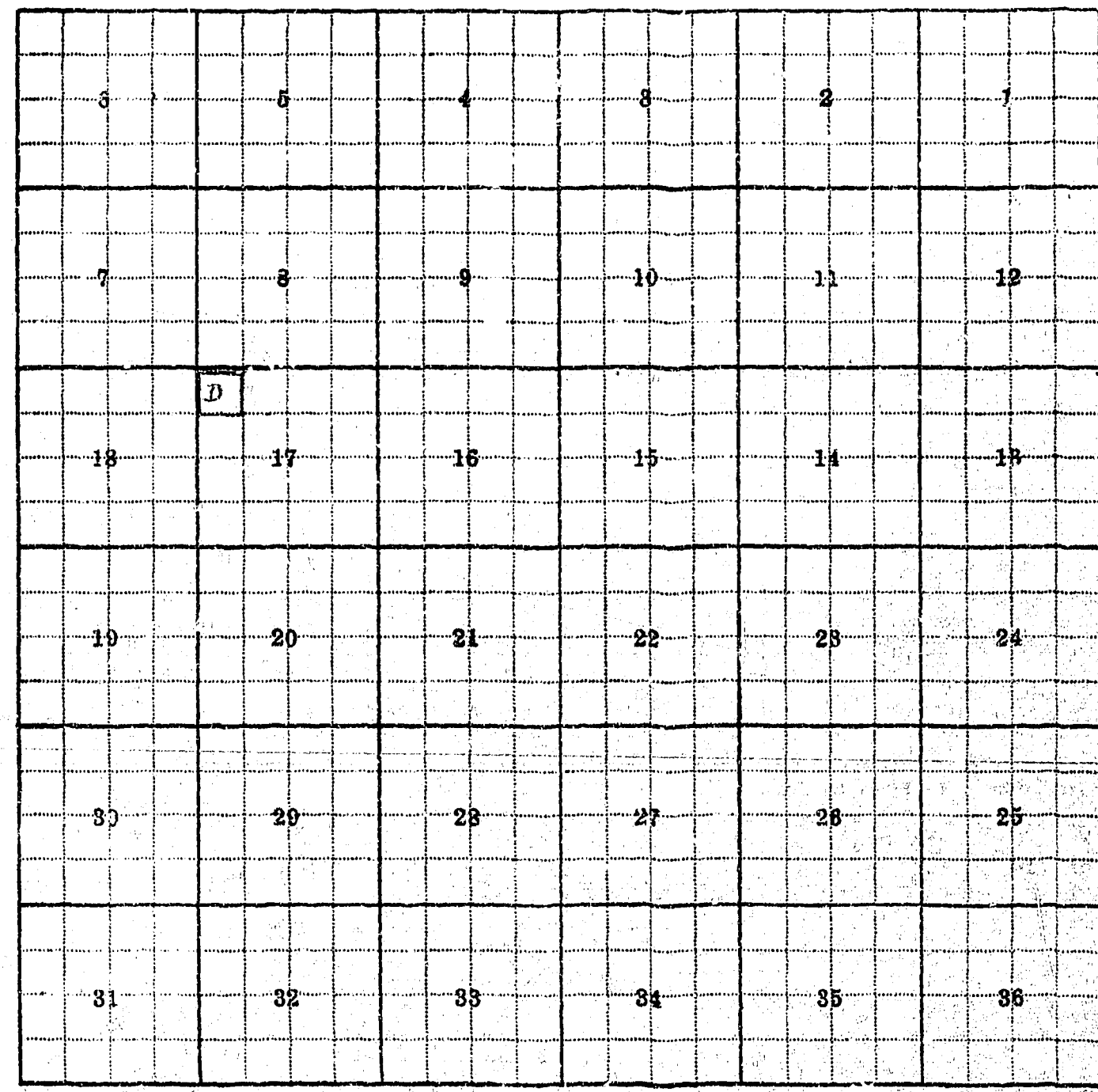

Land Ownership

F-1-A--5M--

County Gallatin

Farm Checked: Date 7/17/52

By Dave Pouliot

STATE OF MONTANA
STATE ENGINEERS OFFICE
Water Resources Survey

T. 1S R. 7E Plat No. 40

Photo No. Q-17

Legal Land Owner Richard A. Reed Address

Operator Address

Water is delivered by:— 1. Private System; 2. Ditch Company; 3. State Project; 4. Federal Project; 5. Irrigation District

App. No. Decree No.	NAME OF APPROPRIATOR TO WHOM DECREED	NAME OF STREAM	Date App. Date Priority	Miner's Inches	In Use	NAME OF DITCH (Water Delivered By)	No.	R/F	Present Irr. Acres	Irrigable Acres
None (Use)	Y. J. Kunders	Bridger Creek	1885			Reed - White Ditch	1	R	40	0
Non	Y. S. Kuinders & Don Christie	Pine or Perkins Creek	1895			Reed-White-Carter	1	R	0	30

NOTE: R—Denotes Regular Irrigation. F—Flood Irrigation.

Adequate Supply: Yes X No Explain

Remarks

River Basin

Also in: Plat No. Twp. Rge.	Plat No. Twp. Rge.	Plat No. Twp. Rge.
Plat No. Twp. Rge.	Plat No. Twp. Rge.	Plat No. Twp. Rge.

Information From: