

Land Ownership 35A

F-1-A—5M-1-62--7448

County Gallatin

STATE OF MONTANA
STATE ENGINEERS OFFICE
Water Resources Survey

T. 2N R. 4E Plat No. 21

Farm Checked: Date July 2, 1952

Photo No. N-17

By R. J. Peter & Hans Bille

Legal Land Owner Carl J. Jensen Address Bozeman, Rt. 3

Operator Same Address

Water is delivered by:-x 1. Private System; 2. Ditch Company; 3. State Project; 4. Federal Project; 5. Irrigation District

App. No. Decree No.	NAME OF APPROPRIATOR TO WHOM DECREED	NAME OF STREAM	Date App. Date Priority	Miner's Inches	In Use	NAME OF DITCH (Water Delivered By)	No.	R/F	Present Irr. Acres	Irrigable Acres
NO FILING		Springs on Beaver Creek				Sprinkler System	1	F	21	55

NOTE: R—Denotes Regular Irrigation. F—Flood Irrigation.

Adequate Supply: Yes x No Explain Sprinkler only when other ranchers down creek are not irrigating.
Remarks First year sprinkled - using flood water from Beaver Creek. Est. 160" in Beaver Creek.
Plans on irrig. Plans to file on springs.

River Basin Missouri

Also in: Plat No. 38 Twp. 1S Rge. 5E	Plat No. Twp. Rge.	Plat No. Twp. Rge.
Plat No. Twp. Rge.	Plat No. Twp. Rge.	Plat No. Twp. Rge.

Information From:
Carl Jensen

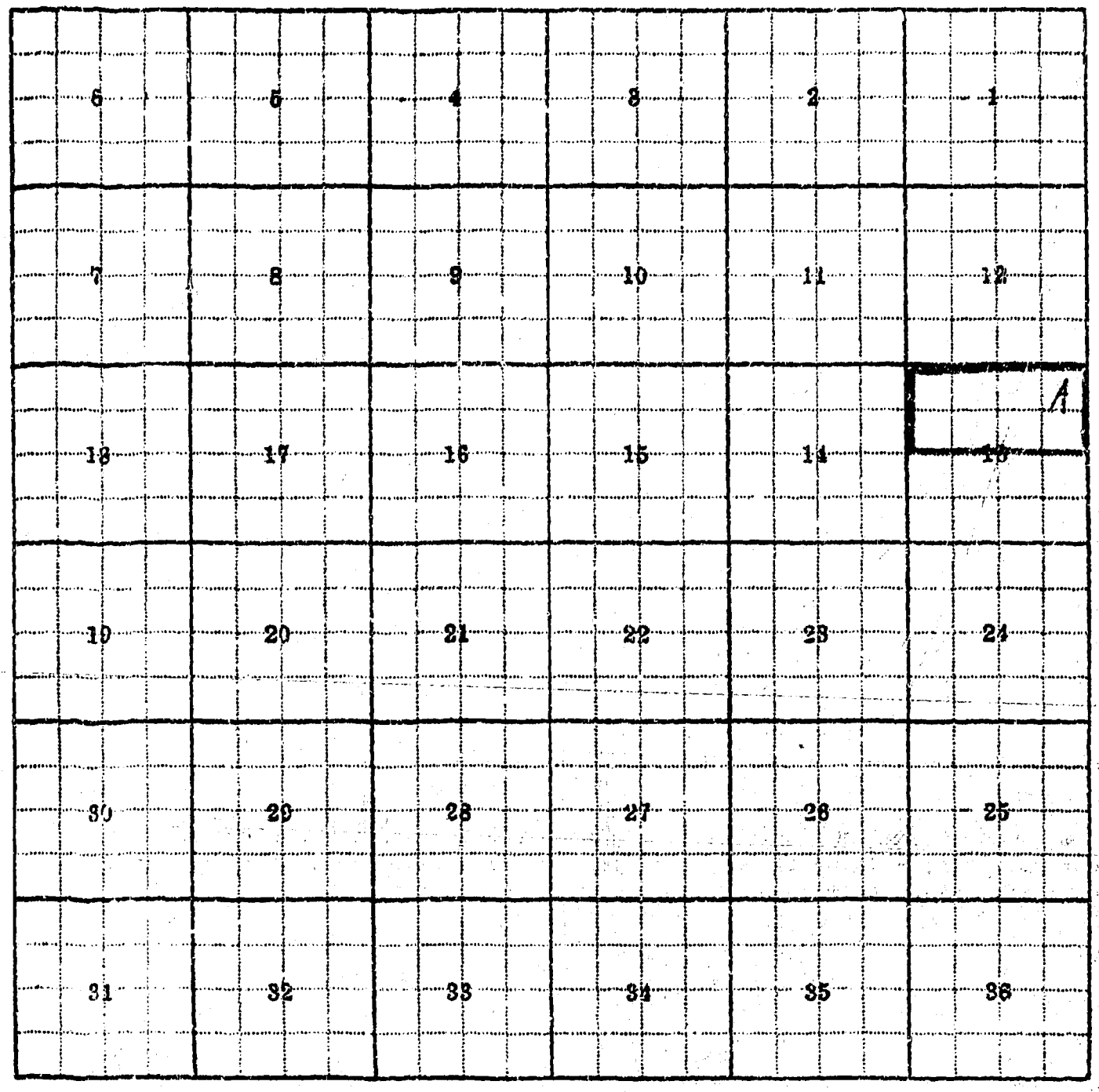

Land Ownership 13A

F-1-A--5M--1-62--7448

County Gallatin

Farm Checked: Date June 20, 1952

By R.J. Peter

STATE OF MONTANA
STATE ENGINEERS OFFICE
Water Resources Survey

T. 2N R. 4E Plat No. 21

Photo No. M-20

Legal Land Owner Orie B. McElwee Address Belgrade

Operator Same Address

Water is delivered by:— 1. Private System; × 2. Ditch Company; 3. State Project; 4. Federal Project; 5. Irrigation District

App. No. Decree No.	NAME OF APPROPRIATOR TO WHOM DECREED	NAME OF STREAM	Date App. Date Priority	Miner's Inches	In Use	NAME OF DITCH (Water Delivered By)	No.	R/F	Present Irr. Acres	Irrigable Acres
SEE DITCH										
CO. RIGHTS	Dry Creek Canal	Dry Creek & E. Gallatin		70	Yes	Dry Creek Ditch	2	R	83	0

NOTE: R—Denotes Regular Irrigation. F—Flood Irrigation.

Adequate Supply: Yes × No Explain Water in ditch all season

Remarks 70" right in ditch

River Basin Missouri

Also in: Plat No. Twp. Rge.	Plat No. Twp. Rge.	Plat No. Twp. Rge.
Plat No. Twp. Rge.	Plat No. Twp. Rge.	Plat No. Twp. Rge.

Information From:
O.B. McElwee

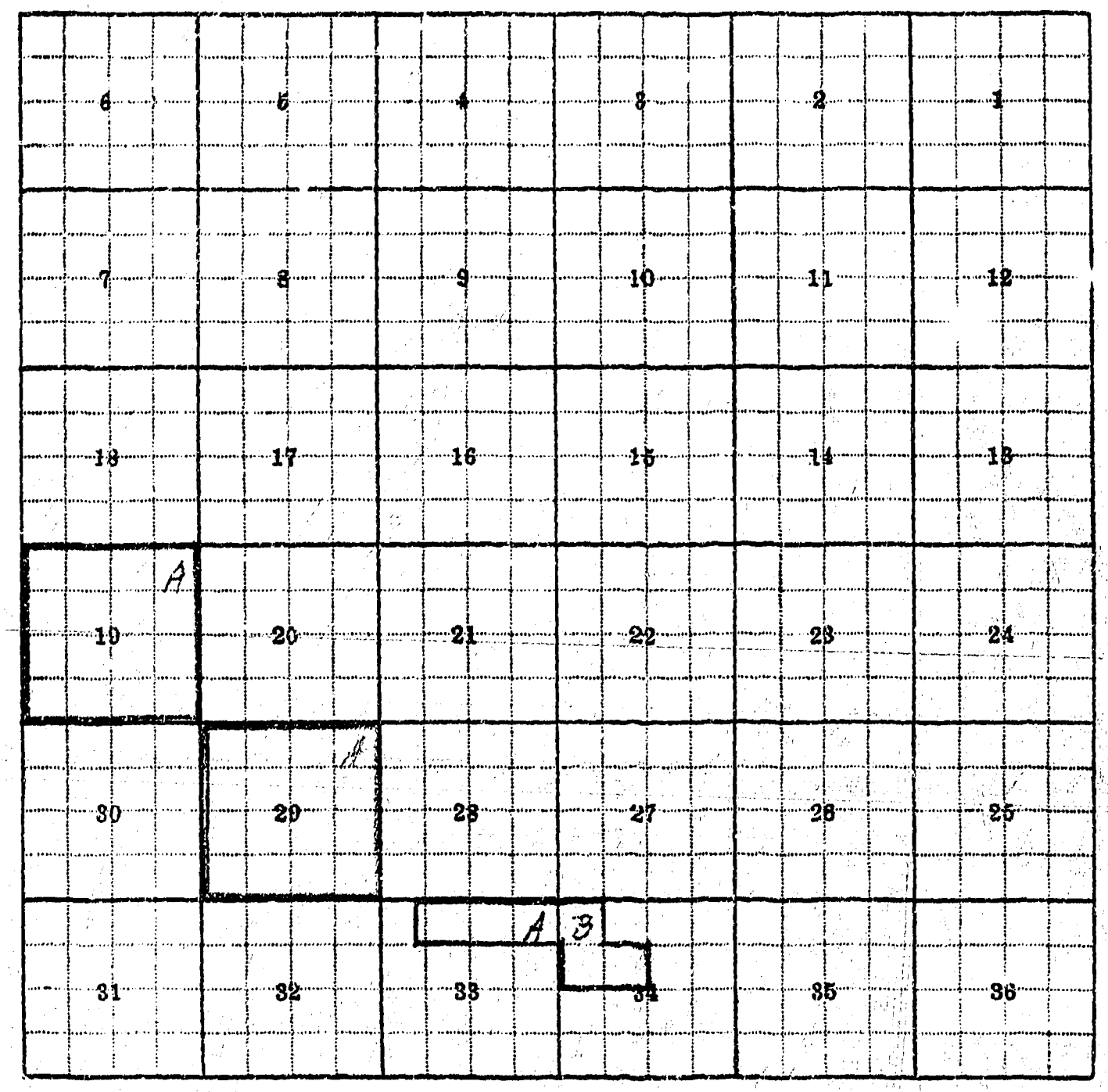

Land Ownership 19A, 29A, 33A, 34B

F-1-A--5M--1-62--7448

STATE OF MONTANA
STATE ENGINEERS OFFICE
Water Resources Survey

T. 2N R. 4E Plat No. 21

County Gallatin

Photo No. N-18

Farm Checked. Date June 24, 1952

By R.J.Peter

Address Belgrade, Rt. 1

Legal Land Owner Wesley Brownell

Address

Operator Same

Water is delivered by:— X1. Private System; 2. Ditch Company; 3. State Project; 4. Federal Project; 5. Irrigation District

App. No. Decree No.	NAME OF APPROPRIATOR TO WHOM DECREED	NAME OF STREAM	Date App. Date Priority	Miner's Inches	In Use	NAME OF DITCH (Water Delivered By)	No.	R/F	Present Irr. Acres	Irrigable Acres
D- 33	Andrew Cowan	Dry Creek	5----65	50	Yes	Brownell)	1	R	68	74
D- 33A	Milton Brooks	Dry Creek	5----65	50	Yes	Brownell)				
D- 38	Robert M. Craven	Dry Creek	4----66	50	Yes	Brownell)				
D- 43	Henry C. Redding	Dry Creek	4----66	50	Yes	Brownell) P				
D- 115	Joseph Spragg	Dry Creek	5----67	40	Yes	Brownell				
	D-33 Brownell has 10 inches this right									
	D-33A Brownell has 10 inches this right									
	D-38 Brownell has 10 inches this right									
	D-43 Brownell has 10 inches this right									
	D-115 Brownell has 16 inches this right									
	Craver bought land from Brownell and received 10 inches of water.									

NOTE: R—Denotes Regular Irrigation. F—Flood Irrigation.

Adequate Supply: Yes X No Explain

Remarks Claims 86 inches under Dry Creek Decree. At present uses flood irrigation. May possibly put in sprinkler in the future. Check of deeds shows 86 inches belong to Brownell

River Basin Missouri

Information From:

Wesley Brownell

Also in: Plat No. Twp. Rge. | Plat No. Twp. Rge. | Plat No. Twp. Rge.
Plat No. Twp. Rge. | Plat No. Twp. Rge. | Plat No. Twp. Rge.

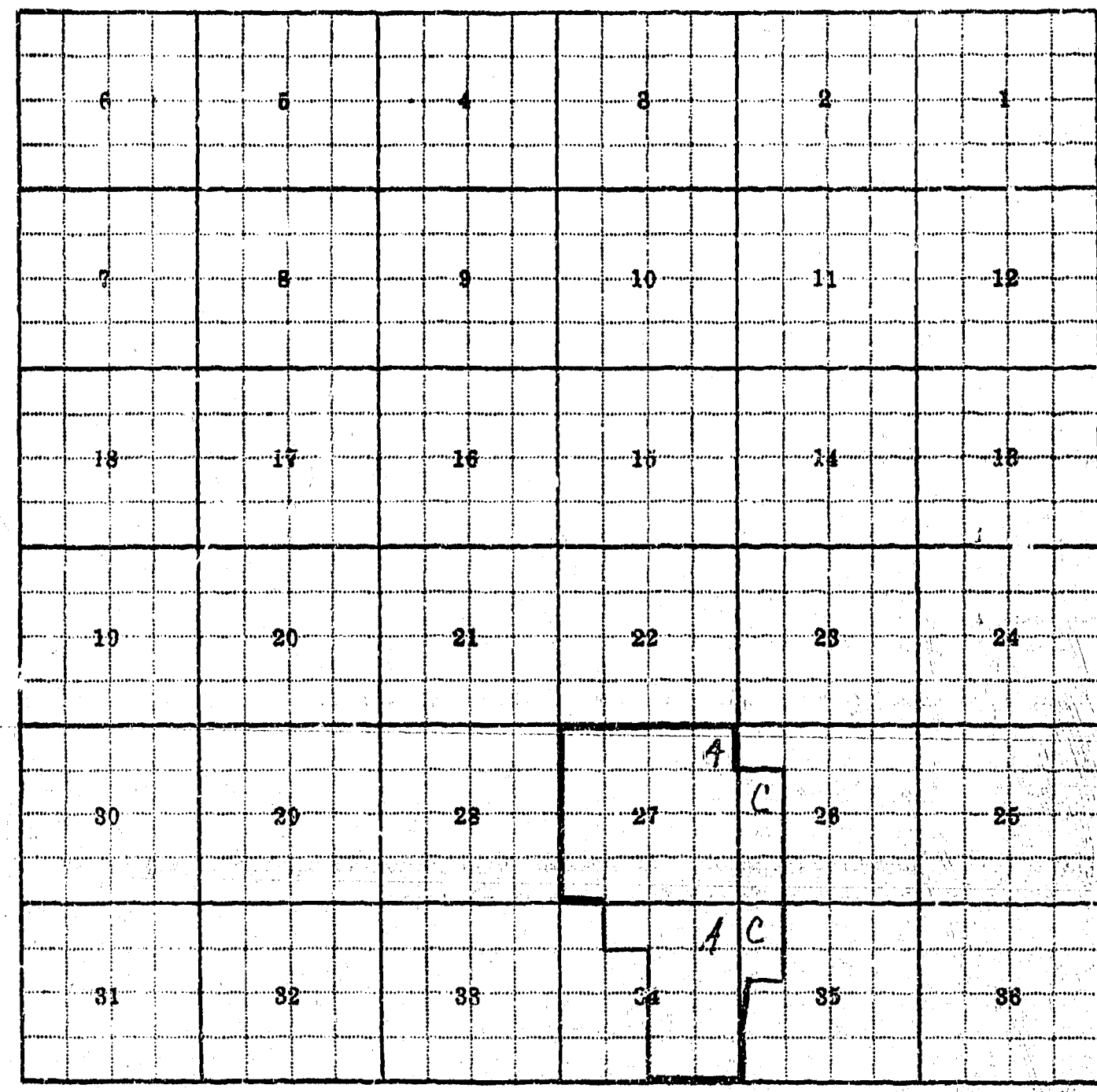

Land Ownership 26C, 27A, 34A, 35C

F-1-A—5M—1-62—7448

County Gallatin

Farm Checked: Date June 19, 1952

By R.J. Peter

STATE OF MONTANA
STATE ENGINEERS OFFICE
Water Resources Survey

T. 2N R. 4E Plat No. 21

Photo No. N-18

Legal Land Owner Robert Nisbet Address Belgrade

Operator Same Address

Water is delivered by:— x1. Private System; 2. Ditch Company; 3. State Project; 4. Federal Project; 5. Irrigation District

App. No. Decree No.	NAME OF APPROPRIATOR TO WHOM DECREED	NAME OF STREAM	Date App. Date Priority	Miner's Inches	In Use	NAME OF DITCH (Water Delivered By)	No.	R/F	Present Irr. Acres	Irrigable Acres
D- 33A	Milton Brooks	Dry Creek	5----65	50	Yes	Nisbet	1	R	20	-
D- 38	Robert Craven	Dry Creek	4----66	50	Yes	Nisbet				
D- 43	Henry Reding	Dry Creek	4----66	50	Yes	Nisbet				
D- 115	Joseph Spragg	Dry Creek	5----67	40	Yes	Nisbet				
	D-33A Nisbet has 10 inches this right									
	D-38 Nisbet has 3 inches this right									
	D-43 Nisbet has 3 inches this right									
	D-115 Nisbet has 3 inches this right									

NOTE: R—Denotes Regular Irrigation. F—Flood Irrigation.

Adequate Supply: Yes X No. Explain Creek runs year long

Remarks

River Basin Missouri

Also in: Plat No. Twp. Rge. | Plat No. Twp. Rge. | Plat No. Twp. Rge.
Plat No. Twp. Rge. | Plat No. Twp. Rge. | Plat No. Twp. Rge.

Information From:
Robert Nisbet

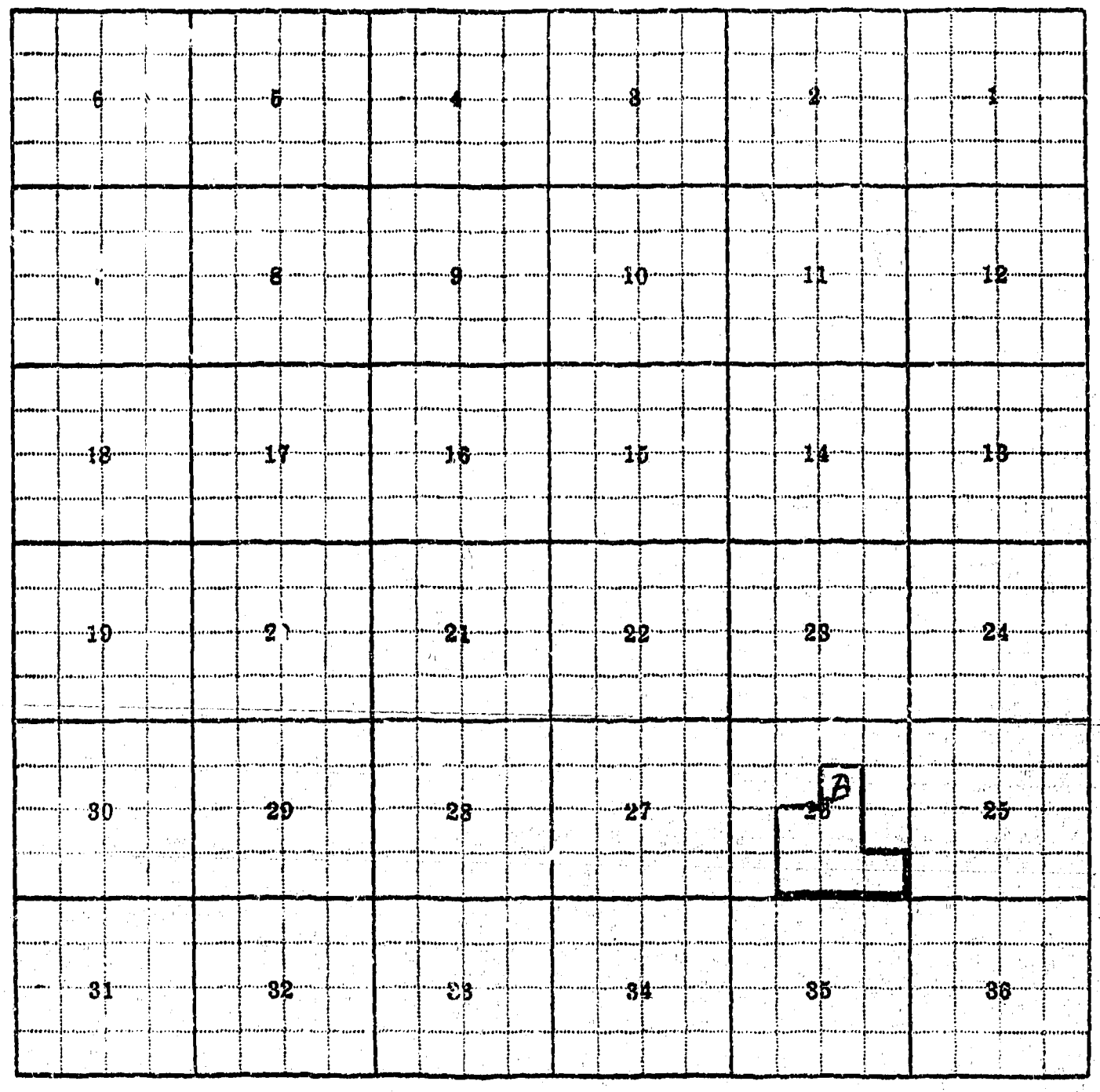

Land Ownership 26B

F-1-A--5M—1-62—7448

County Gallatin

STATE OF MONTANA
STATE ENGINEERS OFFICE
Water Resources Survey

T 2N R 4E Plat No. 21

Farm Checked: Date June 19, 1952

Photo No. N-18

By R.J. Peter

Legal Land Owner H.L. Snyder

Address 209 South Bozeman

Operator I.L. Snyder

Address Belgrade, Rt. 1

Water is delivered by:—x 1. Private System; 2. Ditch Company; 3. State Project; 4. Federal Project; 5. Irrigation District

App. No. Decree No.	NAME OF APPROPRIATOR TO WHOM DECREED	NAME OF STREAM	Date App. Date Priority	Miner's Inches	In Use	NAME OF DITCH (Water Delivered By)	No.	R/F	Present Irr. Acres	Irrigable Acres
D- 33	Andrew Cowahs	Dry Creek	5----65	50	Yes	Snyder	1	R	17	-
D- 33A	Milton Brooks	Dry Creek	5----65	50	Yes	Snyder				
D- 38	Robert M. Craven	Dry Creek	4----66	50	Yes	Snyder				
D- 43	Henry C. Reding	Dry Creek	4----66	50	Yes	Snyder				
D- 115	Joseph Spragg	Dry Creek	5----67	40	Yes	Snyder				
	D-33 Snyder has 10 inches this right									
	D-33A Snyder has 10 inches this right									
	D-38 Snyder has 10 inches this right									
	D-43 Snyder has 10 inches this right									
	D-115 Snyder has 8 inches this right									

NOTE: R—Denotes Regular Irrigation. F—Flood Irrigation.

Adequate Supply: Yes x No Explain Dry Creek at this point runs year long

Remarks Snyder owns 10" of Cowan right; 10" Brooks right; 30" bought with place. The 100" decreed to Cowan and Jesse Green were deeded back to Dry Creek when E. Gallatin Canal was built. This 100" was divided among ranchers along lower Dry Creek.

River Basin Missouri

Also in: Plat No. Twp. Rge.	Plat No. Twp. Rge.	Plat No. Twp. Rge.
Plat No. Twp. Rge.	Plat No. Twp. Rge.	Plat No. Twp. Rge.

Information From:
H.L. & I.L. Snyder

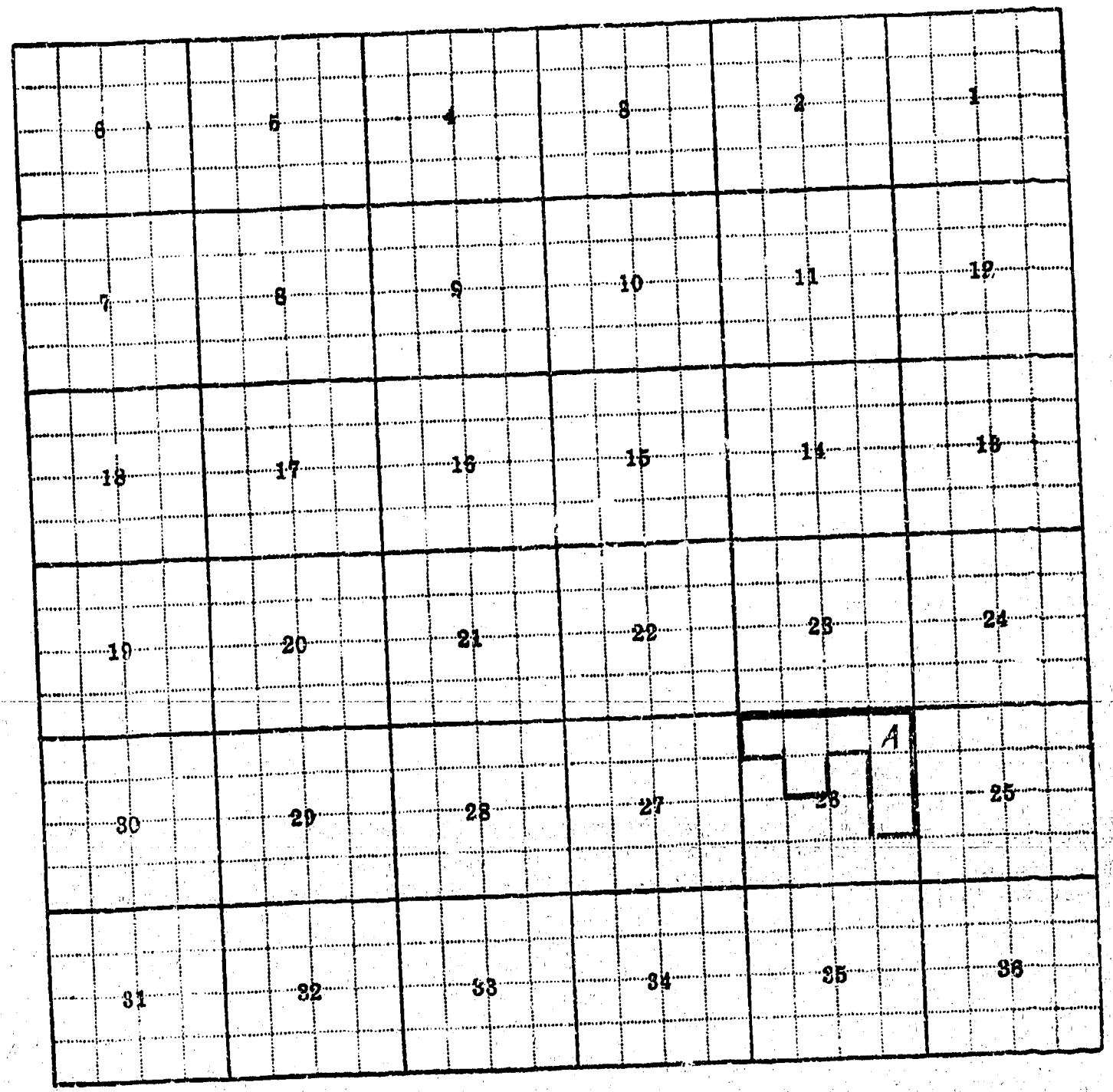

Land Ownership 26A

F-1-A—5M—1-62—7448

County Gallatin

Farm Checked: Date June 17, 1952

By R.J. Peter

STATE OF MONTANA
STATE ENGINEERS OFFICE
Water Resources Survey

T. 2N. R. 4E. Plat No. 21

Photo No. N-1E

Legal Land Owner Delwin Theisen Address Rt. 1, Belgrade

Operator Same Address

Water is delivered by:— X Private System; 2. Ditch Company; 3. State Project; 4. Federal Project; 5. Irrigation District

App. No. Decree No.	NAME OF APPROPRIATOR TO WHOM DECREED	NAME OF STREAM	Date App. Date Priority	Miner's Inches	In Use	NAME OF DITCH (Water Delivered By)	No.	R/F	Present Irr. Acres	Irrigable Acres
D- 662	T.S. Stiles	Reynolds Creek	10---1883	18	Yes	Stiles Ditch	1		0	12

NOTE: R—Denotes Regular Irrigation. F—Flood Irrigation.

Adequate Supply: Yes ..... No x Explain Seldom has enough water

Remarks Irrigates only yard and garden - eventually will flood irrigate lower field

River Basin Missouri

Also in: Plat No. 22 Twp. 2N Rge. 5E	Plat No. ..... Twp. ..... Rge.	Plat No. ..... Twp. ..... Rge. .....
Plat No. ..... Twp. ..... Rge.	Plat No. ..... Twp. ..... Rge.	Plat No. ..... Twp. ..... Rge. .....

Information From:

Delwin Theisen

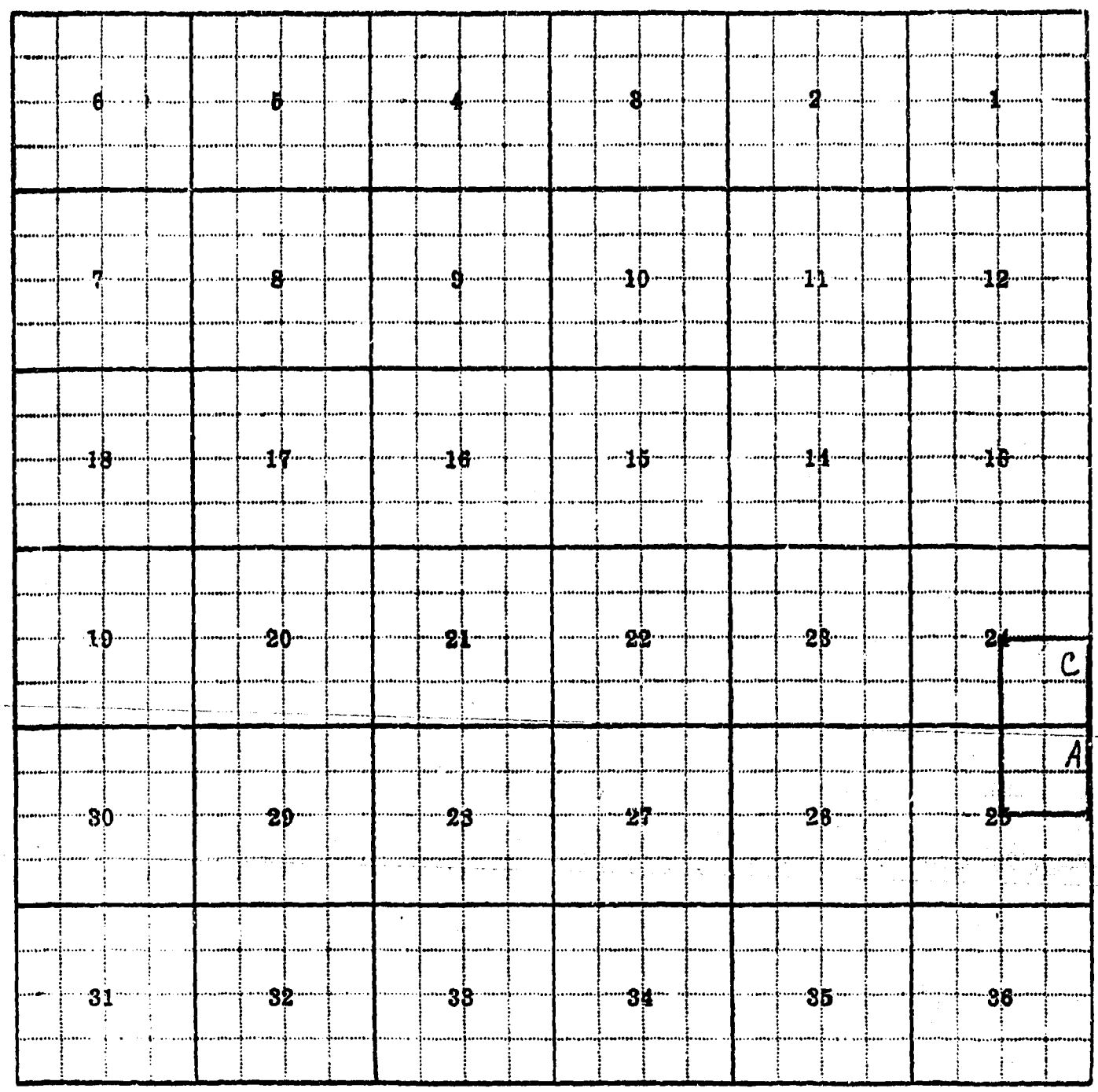

Land Ownership 24C, 25A,

F-1-A—5M—1-62—7448

County: Gallatin

Farm Checked: Date June 26, 1952

By R.J. Peter

STATE OF MONTANA
STATE ENGINEERS OFFICE
Water Resources Survey

T. 2N R. 4E Plat No. 21

Photo No. M-20

Legal Land Owner: Flonnette Vandenhook (Cowan est.) Address: California

Operator: A. Droge & Ray Address: Belgrade, Rt. 1

Water is delivered by:— 1. Private System; × 2. Ditch Company; 3. State Project; 4. Federal Project; 5. Irrigation District

App. No. Decree No.	NAME OF APPROPRIATOR TO WHOM DECREED	NAME OF STREAM	Date App. Date Priority	Miner's Inches	In Use	NAME OF DITCH (Water Delivered By)	No.	R/F	Present Irr. Acres	Irrigable Acres
SEE DITCH										
CO. RIGHTS	Dry Creek Canal	East Gallatin		200	Yes	Dry Creek Canal	2	R	190	-

NOTE: R—Denotes Regular Irrigation. F—Flood Irrigation.

Adequate Supply: Yes × No Explain

Remarks 200" right in canal. See Dry Creek Canal for water rights.

River Basin: Missouri

Also in: Plat No. Twp. Rge.	Plat No. Twp. Rge.	Plat No. Twp. Rge.
Plat No. Twp. Rge.	Plat No. Twp. Rge.	Plat No. Twp. Rge.

Information From: Droge & Ray

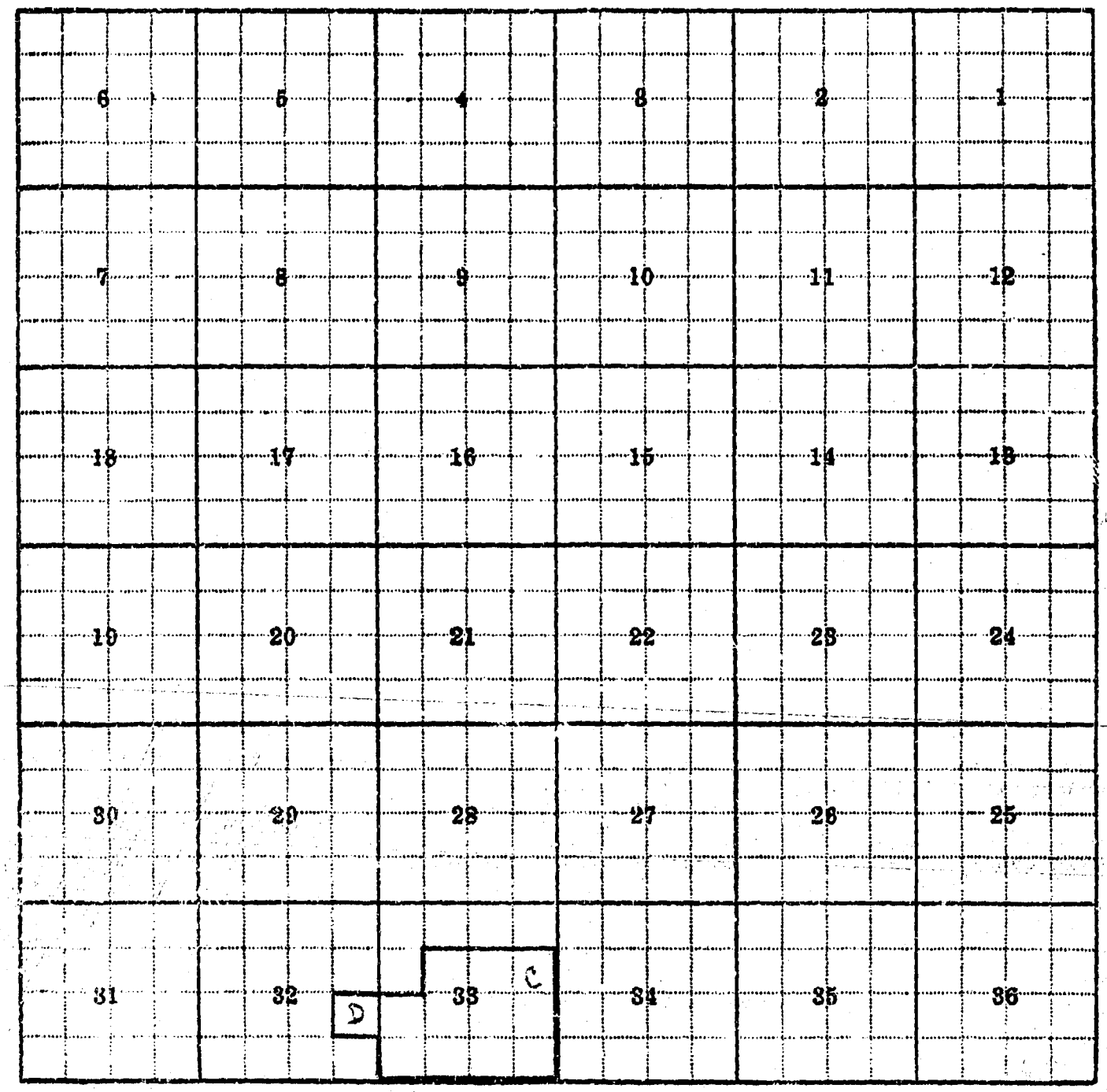

Land Ownership 32D, 33C

F-1-A—5M—1-62—7448

County Gallatin

Farm Checked: Date June 26, 1952

By R.J. Peter

STATE OF MONTANA
STATE ENGINEERS OFFICE
Water Resources Survey

T. 2N R. 4E Plat No. 21

Photo No. N-18

Legal Land Owner Dick Vanderby Address Manhattan

Operator Same Address

Water is delivered by:— x1. Private System; 2. Ditch Company; 3. State Project; 4. Federal Project; 5. Irrigation District

App. No. Decree No.	NAME OF APPROPRIATOR TO WHOM DECREED	NAME OF STREAM	Date App. Date Priority	Miner's Inches	In Use	NAME OF DITCH (Water Delivered By)	No.	R/F	Present Irr. Acres	Irrigable Acres
A-1143	Levi McCollough	Spring	7-11-11	10	Yes	No Ditch	1	R	0	15

NOTE: R—Denotes Regular Irrigation. F—Flood Irrigation.

Adequate Supply: Yes x No x Explain Stock water (Could be used for sprinkler system)

Remarks

River Basin Missouri

Also in: Plat No. Twp. Rge.	Plat No. Twp. Rge.	Plat No. Twp. Rge.
Plat No. Twp. Rge.	Plat No. Twp. Rge.	Plat No. Twp. Rge.

Information From:
Mrs. Vanderby

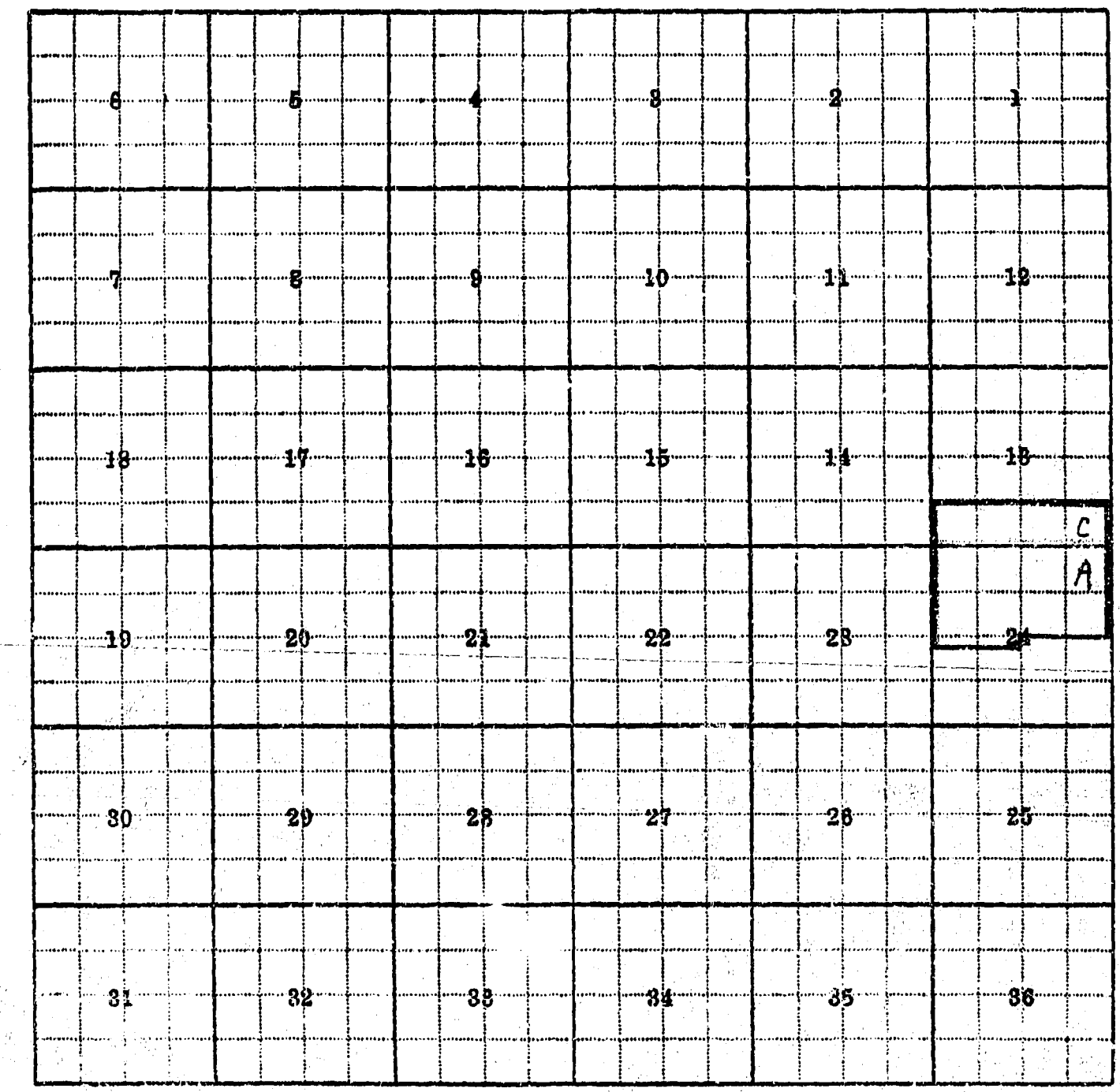

Land Ownership 13C, 24A

M—1-62—7'18 Gallatin County

Farm Checked: Date June 12, 1952

By J.E. Cook

STATE OF MONTANA
STATE ENGINEERS OFFICE
Water Resources Survey

T 2N R 5E Plat No. 22

Photo No. 0-16,)-17

Legal Land Owner Ralph Armstrong Address Belgrade

Operator Address

Water is delivered by:— x1. Private System; 2. Ditch Company; 3. State Project; 4. Federal Project; 5. Irrigation District

App. No. Decree No.	NAME OF APPROPRIATOR TO WHOM DECREED	NAME OF STREAM	Date App. Date Priority	Miner's Inches	In Use	NAME OF DITCH (Water Delivered By)	No.	R/F	Present Irr. Acres	Irrigable Acres
A-1231	W.J. Warwood	Cottonwood Creek & Swamp	3-29-88	40	Yes	Armstrong	1		62	9

NOTE: R—Denotes Regular Irrigation. F—Flood Irrigation.

Adequate Supply: Yes ..... No x ..... Explain Not enough for amount of land irrigable.

Remarks Has drain ditch in above house to collect water which is run into draw, then picked up by ditch for irrigating land in NW¼ Sec. 26.

River Basin Souri

Also in: Plat No.	Twp.	Rge.	Plat No.	Twp.	Rge.	Plat No.	Twp.	Rge.
Plat No.	Twp.	Rge.	Plat No.	Twp.	Rge.	Plat No.	Twp.	Rge.

Information From: Ralph Armstrong

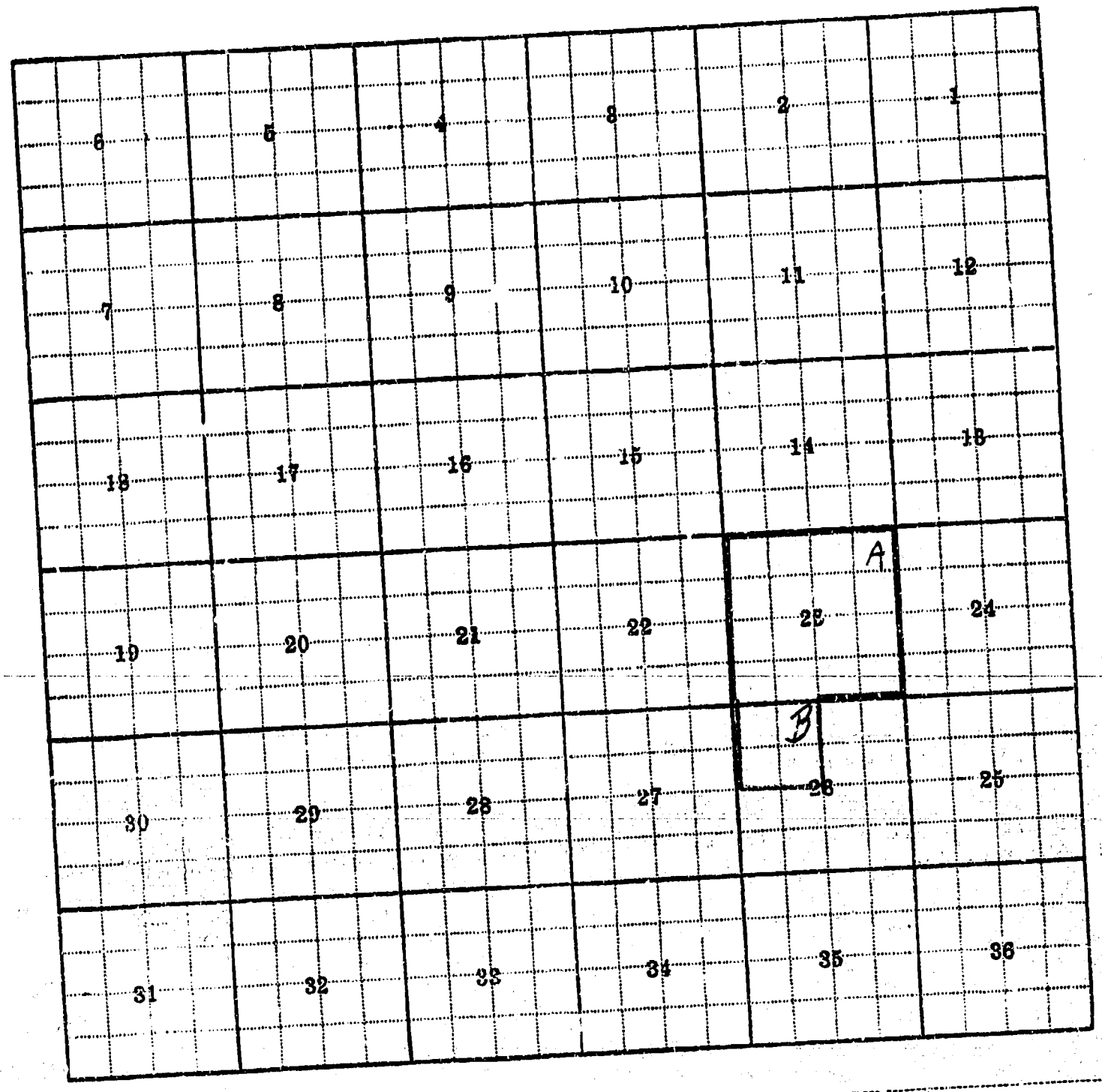

Land Ownership 23A, 26B

F-1-A—5M—1-62—7448

County Gallatin

Farm Checked: Date June 24, 1952

By R.J. Peter

STATE OF MONTANA
STATE ENGINEERS OFFICE
Water Resources Survey

T. 2N R. 5E Plat No. 22

Photo No. N-17

Legal Land Owner Estella A. Bacon Address

Operator W.W. Cox, Jr. Address Belgrade, Rt. 1

Water is delivered by:— x 1. Private System; 2. Ditch Company; 3. State Project; 4. Federal Project; 5. Irrigation District

App. No. Decree No.	NAME OF APPROPRIATOR TO WHOM DECREED	NAME OF STREAM	Date App. Date Priority	Miner's Inches	In Use	NAME OF DITCH (Water Delivered By)	No.	R/F	Present Irr. Acres	Irrigable Acres
NO FILING		Quagle Creek				Cox Ditch	1	R	10=	--
D- 660	Emmett Huffine	Reynolds Creek	6--1893	10	No					
A-1148	C.M.C. Morrison	Springs	4-10-84	All	No					

NOTE: R—Denotes Regular Irrigation. F—Flood irrigation.

Adequate Supply: Yes ..... No ..... Explain .....

Remarks The irrigation done by Mr. Cox is with water from Mill Creek. The Morrison right is in another Section and the springs are dry. Irrigates about 10 Ac. at house and yard and garden. Most of hay is cut from meadows in Section 7 fed by underground seep water.

River Basin Missouri

Also in: Plat No. 15 Twp. 3N Rge. 5E	Plat No. ..... Twp. ..... Rge.	Plat No. ..... Twp. ..... Rge. .....
Plat No. 44 Twp. 2S Rge. 4E	Plat No. ..... Twp. ..... Rge.	Plat No. ..... Twp. ..... Rge. .....

Information From: W.H. Cox, Jr.

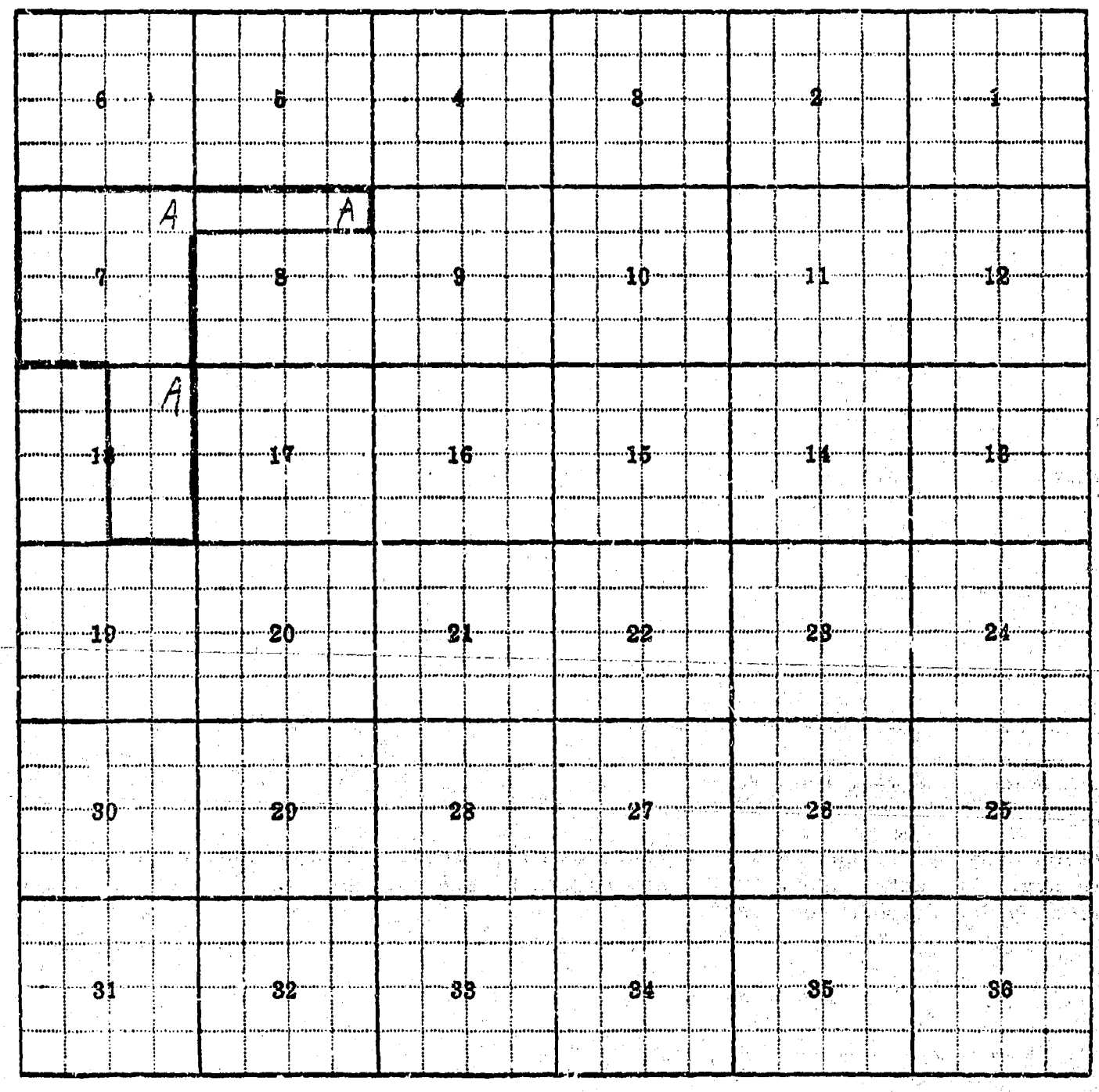

Land Ownership 7A, 8A, 18A

F-1-A—5M—1-62—7448

County Gallatin

Farm Checked: Date June 11, 1952

By J.E. Cook

STATE OF MONTANA
STATE ENGINEERS OFFICE
Water Resources Survey

T 2N R 5E Plat No. 22

Photo No. 0-16

Legal Land Owner Marie C. Baxter Address

Operator R.E. Snell Address Belgrade, Rt. 1

Water is delivered by:— x1. Private System; 2. Ditch Company; 3. State Project; 4 Federal Project; 5. Irrigation District

App. No. Decree No.	NAME OF APPROPRIATOR TO WHOM DECREED	NAME OF STREAM	Date App. Date Priority	Miner's Inches	In Use	NAME OF DITCH (Water Delivered By)	No.	R/F	Present Irr. Acres	Irrigable Acres
D- 37	Frank Crail	Mill Canyon	4--1867	50	Yes	Crail Ditch	1	R	67	157
~~D- 44~~	~~Thos. & Thornton Street~~	~~Mill Canyon~~	~~4--1867~~	~~50~~	~~Yes~~	~~Crail Ditch~~	~~1~~	~~R~~		
	(First right of April 1867 priority)									
	Following appropriations are superceded by Decree (See D-37)									
A- 650	A.J. Crail	Mill Creek	3- 4-82	500	--					
A-1097	B.S. Duncan	Spring in Mill Canyon	5-20-11	10	Not for this place					
	Crail Ditch - diverts in NW corner Sec. 12 - runs south to irrigated land in S½ Sec. 11 and N½N½ Sec. 14									

NOTE: R—Denotes Regular Irrigation. F—Flood Irrigation.

Adequate Supply: Yes ..... No x Explain Creek sometimes gets too low to irrigate all land.

Remarks

River Basin Missouri

Also in: Plat No. Twp. Rge.	Plat No. Twp. Rge.	Plat No. Twp. Rge.
Plat No. Twp. Rge.	Plat No. Twp. Rge.	Plat No. Twp. Rge.

Information From:
R.E. Snell

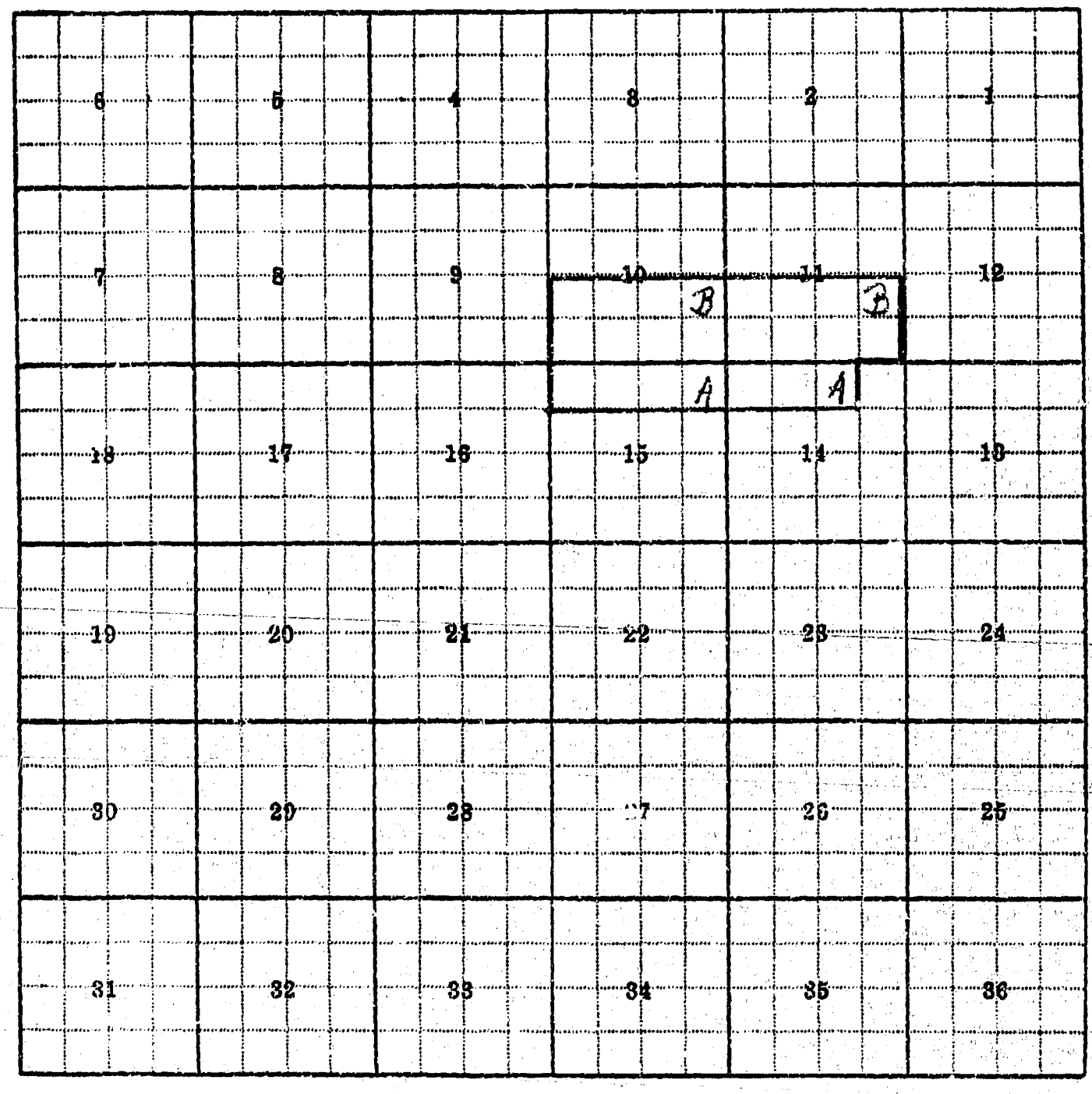

Land Ownership 10B, 11B, 14A, 15A

F-1-A--5M—1-62—7448

County. Gallatin

Farm Checked: Date June 17, 1952

By R.J. Peter

STATE OF MONTANA
STATE ENGINEERS OFFICE
Water Resources Survey

T. 2N R. 5E Plat No. 22

Photo No. N-17, O-15

Legal Land Owner Ralph A. Biggs Address

Operator Address

Water is delivered by:— 1. Private System; X 2. Ditch Company; 3. State Project; 4. Federal Project; 5. Irrigation District

App. No. Decree No.	NAME OF APPROPRIATOR TO WHOM DECREED	NAME OF STREAM	Date App. Date Priority	Miner's Inches	In Use	NAME OF DITCH (Water Delivered By)	No.	R/F	Present Irr. Acres	Irrigable Acres
A- 700	George Carolus, et al	Pass Creek	4-20-81	300	Yes	Old Carolus Ditch	1			

NOTE: R—Denotes Regular Irrigation. F—Flood Irrigation.

Adequate Supply: Yes No X Explain Has only flood right on stream

Remarks: Claims use of all A-700 rights for his ~~XXX~~ place. Louise Spain right has only little portion of ditch thru her property. Says she doesn't use this water. Ditch been abandoned before road was put in.

River Basin Missouri

Also in:								
Plat No. 21	Twp. 2N	Rge. 4E	Plat No.	Twp.	Rge.	Plat No.	Twp.	Rge.
Plat No. 8	Twp. 4N	Rge. 4W	Plat No.	Twp.	Rge.	Plat No.	Twp.	Rge.

Information From:
Ralph Biggs



Land Ownership 5B, 6A

F-1-A—5M—1-62—7448

County Gallatin

Farm Checked: Date June 27, 1952

By Cook & Peter

STATE OF MONTANA
STATE ENGINEERS OFFICE
Water Resources Survey

T. 2N R. 5E Plat No. 22

Photo No. 0-15

Legal Land Owner Lee Roy Callentine Address Belgrade, Rt. 1

Operator Same Address

Water is delivered by:— x1. Private System; 2. Ditch Company; 3. State Project; 4. Federal Project; 5. Irrigation District

App. No. Decree No.	NAME OF APPROPRIATOR TO WHOM DECREED	NAME OF STREAM	Date App. Date Priority	Miner's Inches	In Use	NAME OF DITCH (Water Delivered By)	No.	R/F	Present Irr. Acres	Irrigable Acres
NO FILING		Mill Canyon				Callentine Ditch				
A-1039A	Roy & Martha Callantine	Johnson Spring	6-15-60	150	Yes					
A-1217	John F. Lux	Nelsons Swamp	3-29-88	40	Yes	Callentine Ditch	1	R	4	44

NOTE: R—Denotes Regular Irrigation. F—Flood Irrigation.

Adequate Supply: Yes ..... No x Explain Enough to irrigate only very small area

Remarks Irrigates mostly yard and garden. Some pasture irrigated occasionally. Gets some flood water from Mill Canyon Creek to supplement the water from Nelsons Swamp.

River Basin Missouri

Also in: Plat No.	Twp.	Rge.	Plat No.	Twp.	Rge.	Plat No.	Twp.	Rge.
Plat No.	Twp.	Rge.	Plat No.	Twp.	Rge.	Plat No.	Twp.	Rge.

Information From:

Lee Roy Callantine

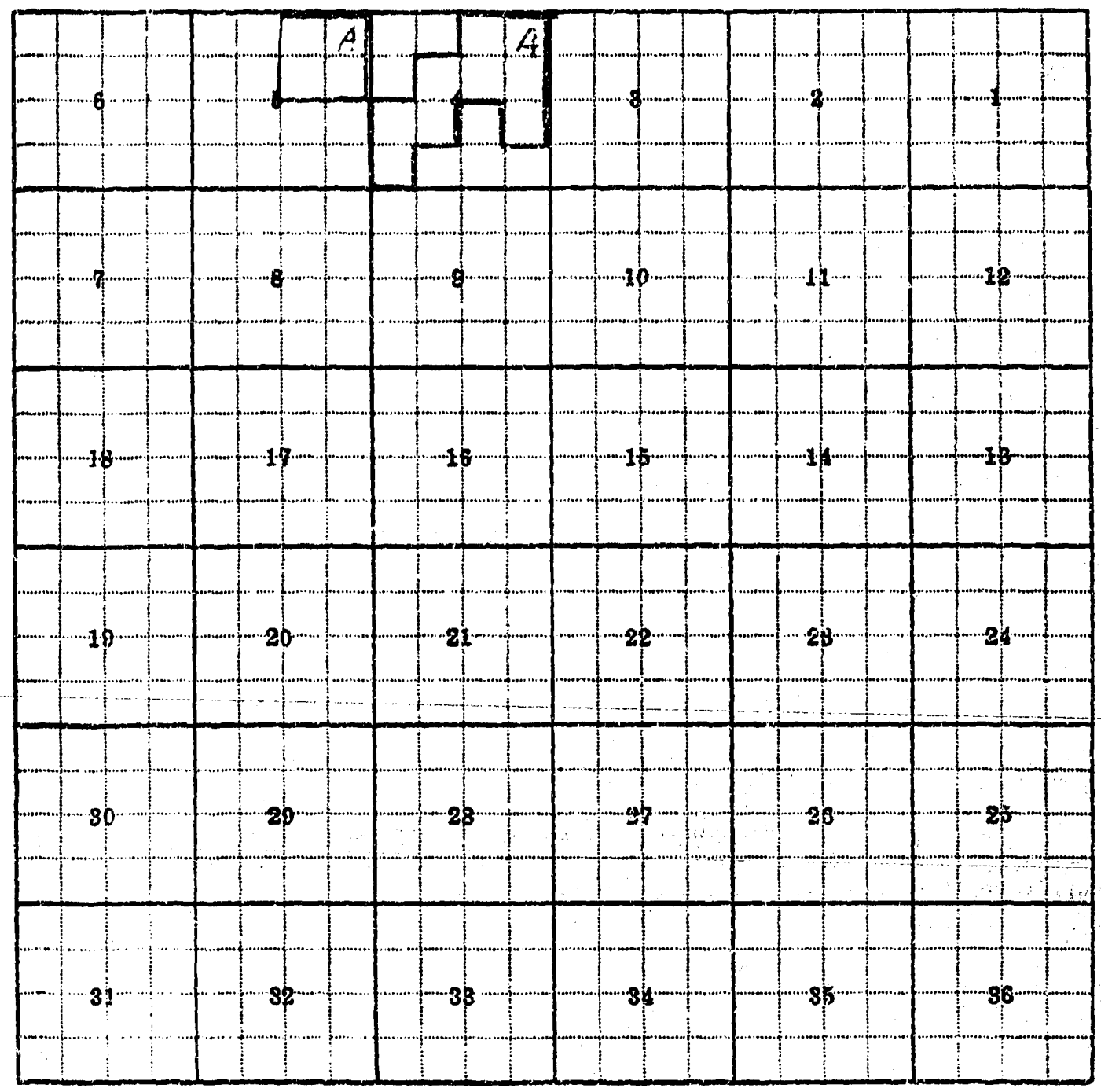

Land Ownership 4A, 5A

F-1-A—5M—1-62—7448

County Gallatin

Farm Checked: Date Aug. 20, 1952

By Cook

STATE OF MONTANA
STATE ENGINEERS OFFICE
Water Resources Survey

T. 2N R. 5E Plat No. 22

Photo No. N-17

Legal Land Owner Pearl Cole Address

Operator Henry Weber Address Belgrade, Rt. 2

Water is delivered by:— x 1. Private System; 2. Ditch Company; 3. State Project; 4. Federal Project; 5. Irrigation District

App. No. Decree No.	NAME OF APPROPRIATOR TO WHOM DECREED	NAME OF STREAM	Date App. Date Priority	Miner's Inches	In Use	NAME OF DITCH (Water Delivered By)	No.	R/F	Present Irr. Acres	Irrigable Acres
NO DECREED										
RIGHT		Pass Creek				Cole Ditch	1	R	33	--
NO FILING										

NOTE: R—Denotes Regular Irrigation. F—Flood Irrigation.

Adequate Supply: Yes x No Explain Sometimes creek gets low - no decreed right - irrigation is subject to Decreed rights in Dry Creek.

Remarks
Land is not irrigated every year.

River Basin Missouri

Also in: Plat No. Twp. Rge.	Plat No. Twp. Rge.	Plat No. Twp. Rge.
Plat No. Twp. Rge.	Plat No. Twp. Rge.	Plat No. Twp. Rge.

Information From:
Biggs

B					
1	5	4	8	2	1
7	8	9	10	11	12
18	17	16	15	14	13
19	20	21	22	23	24
30	29	28	27	26	25
31	32	33	34	35	36

Land Ownership 6B

F-1-A—5M—1-62—7448

County Gallatin

Farm Checked: Date June 26, 1952

By R.J. Peter

STATE OF MONTANA
STATE ENGINEERS OFFICE
Water Resources Survey

T. 2N R. 5E Plat No. 22

Photo No. N-18

Legal Land Owner W. H. Cox Address Belgrade, Rt. 1

Operator W.H. Cox, Jr. Address

Water is delivered by:— 1. Private System; 2. Ditch Company; 3. State Project; 4. Federal Project; 5. Irrigation District

App. No. Decree No.	NAME OF APPROPRIATOR TO WHOM DECREED	NAME OF STREAM	Date App. Date Priority	Miner's Inches	In Use	NAME OF DITCH (Water Delivered By)	No.	R/F	Present Irr. Acres	Irrigable Acres
	NO IRRIGATION									
D- 659	Wm. H. Cox	Reynolds Creek	6---1891	18	No					

NOTE: R—Denotes Regular Irrigation. F—Flood Irrigation.

Adequate Supply: Yes ..... No ..... Explain .....

Remarks No water when lower rights have taken their right. Son farms placed. Does no irrigation. Has well for yard and house water. Old ditch short - was used only to irrigate garden - not in use for several years.

River Basin Missouri

Also in: Plat No. ..... Twp. ..... Rge.	Plat No. ..... Twp. ..... Rge.	Plat No. ..... Twp. ..... Rge. .....
Plat No. ..... Twp. ..... Rge.	Plat No. ..... Twp. ..... Rge.	Plat No. ..... Twp. ..... Rge. .....

Information From:

W. H. Cox

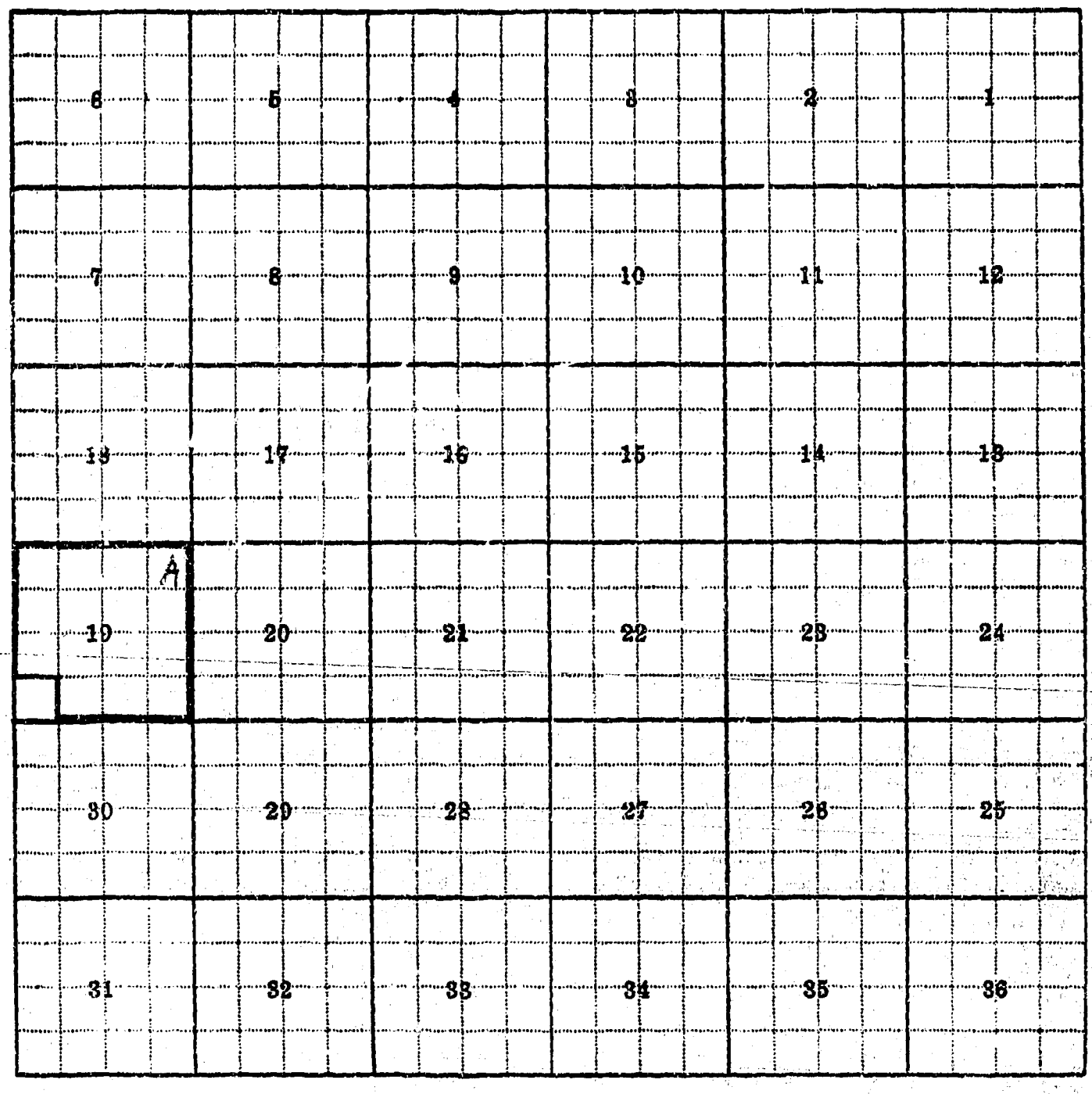

Land Ownership. 19A

F-1-A—5M—1-62—7448

County Gallatin

Farm Checked: Date June 12, 1952

By J. E. Cook

STATE OF MONTANA
STATE ENGINEERS OFFICE
Water Resources Survey

T. 2N R. 5E Plat No. 22

Photo No. 0-17

Legal Land Owner W. E. Dean (Lester G. Schultz, buying) Address Belgrade, Rt. 2

Operator Same Address

Water is delivered by:— x1. Private System; 2. Ditch Company; 3. State Project; 4. Federal Project; 5. Irrigation District

App. No. Decree No.	NAME OF APPROPRIATOR TO WHOM DECREED	NAME OF STREAM	Date App. Date Priority	Miner's Inches	In Use	NAME OF DITCH (Water Delivered By)	No.	R/F	Present Irr. Acres	Irrigable Acres
D- 373	S. H. Conrow	Cottonwood Creek	6----1873	200	(30	Schultz				
					(170	to Will.& Vad.				
D- 682	S.H. Conrow	Bear Creek(W. Fork)	5- 1-82	10	Yes					
	S.H. Conrow	Bear Creek(E. Fork)	5- 1-96	10	Yes					
	S.H. Conrow	Bear Creek(E. Fork)	5- 1-02	25	Yes					
	S.H. Conrow	Bear Creek(W. Fork)	5- 1-92	5	Yes					
	S.H. Conrow	Bear Creek(W. Fork)	7- 1-78	10	(5 to	Schultz				
					(5 to	Williamson & Vadheim				
D- 682	S.H. Conrow	Bear Creek Spg. on W.Fk.	6-1-79	15	(7.5	Schultz				
					(7.5	Williamson & Vadheim				

NOTE: R—Denotes Regular Irrigation. F—Flood Irrigation.

Adequate Supply: Yes ..... No x Explain Creek gets too low to supply late priority rights.
Remarks Mr. Schultz intends to sprinkle irrigate the areas shown as potential irrigable

River Basin Missouri

Also in: Plat No. Twp. Rge.	Plat No. Twp. Rge.	Plat No. Twp. Rge.
Plat No. Twp. Rge.	Plat No. Twp. Rge.	Plat No. Twp. Rge.

Information From:
Lester Schultz

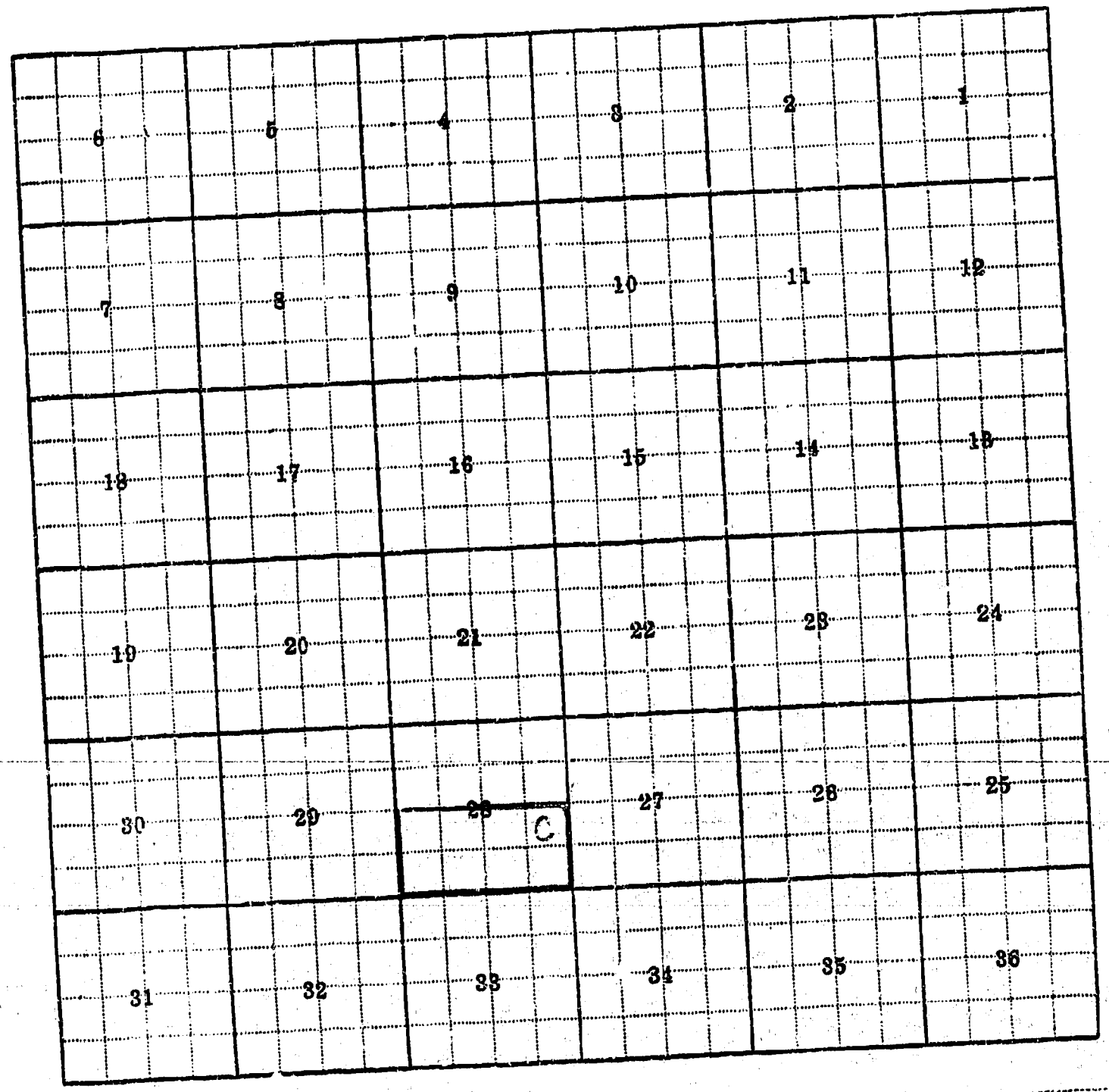

Land Ownership 28C

F-1-A—5M—1-62—7448

County Gallatin

Farm Checked: Date June 25,1952

By J. E. Cook

STATE OF MONTANA
STATE ENGINEERS OFFICE
Water Resources Survey

T. 2N R. 5E Plat No. 22

Photo No. N-17

Legal Land Owner Peter S. Dyk Address Belgrade

Operator Same Address

Water is delivered by:— ×1. Private System; 2. Ditch Company; 3. State Project; 4 Federal Project; 5 Irrigation District

App. No. Decree No.	NAME OF APPROPRIATOR TO WHOM DECREED	NAME OF STREAM	Date App. Date Priority	Miner's Inches	In Use	NAME OF DITCH (Water Delivered By)	No.	R/F	Present Irr. Acres	Irrigable Acres
NO WATER										
RIGHT FOR		Unnamed (Quagle Creek)				Dyk Ditches	1	R	5	5
THIS LAND										

NOTE: R—Denotes Regular Irrigation. F—Flood Irrigation.

Adequate Supply: Yes No × Explain Subject to Decreed rights on Dry Creek

Remarks Three small ditches divert from brook in NW¼ Sec. 18. The one on the north side is out of use. Dyk says he used the lower ditch on the South side of the brook in 1950 and intends to use it whenever he needs and can get the water which is seepage, waste from Mill Canyon and spring water.

River Basin Missouri

Also in: Plat No. Twp. Rge.	Plat No. Twp. Rge.	Plat No. Twp. Rge.
Plat No. Twp. Rge.	Plat No. Twp. Rge.	Plat No. Twp. Rge.

Information From:

Peter S. Dyk

6	5	4	3	2	1
7	8	9	10	11	12
B 18	17	16	15	14	13
19	20	21	22	23	24
30	29	28	27	26	25
31	32	33	34	35	36

Land Ownership 18B

F-1-A—5M—1-62—7448

County Gallatin

Farm Checked: Date June 17, 1952

By J. E. Cook

STATE OF MONTANA
STATE ENGINEERS OFFICE
Water Resources Survey

T 2N R 5E Plat No. 22

Photo No. 0-17

Legal Land Owner Peter Gervais Address

Operator Richard Gee Address Belgrade, Rt. 2

Water is delivered by:— x1. Private System; 2. Ditch Company; 3. State Project; 4. Federal Project; 5. Irrigation District

App. No. Decree No.	NAME OF APPROPRIATOR TO WHOM DECREED	NAME OF STREAM	Date App. Date Priority	Miner's Inches	In Use	NAME OF DITCH (Water Delivered By)	No.	R/F	Present Irr. Acres	Irrigable Acres
NO DECREE										
(Flood right only)		Cottonwood Creek (Trib.								
		to Reese Creek)				Gervais Ditch	1	F	-	35

NOTE: R—Denotes Regular Irrigation. F- Flood Irrigation.

Adequate Supply: Yes No x Explain Only flood, or high water available.
Remarks System only used flood water. No water has been available during dry seasons when it is needed.

River Basin Missouri

Information From: Richard Gee

Also in: Plat No. 30 Twp. 1N Rge. 5E	Plat No. Twp. Rge.	Plat No. Twp. Rge.
Plat No. Twp. Rge.	Plat No. Twp. Rge.	Plat No. Twp. Rge.

6	5	4	3	2	1
7	8	9	10	11	12
18	17	16	15	14	13
19	20	21	22	23	24
30	29	28	27	26	25
31	32	33	34 E	35	36 A

Land Ownership 34E, 36A

F-1-A--5M--1-62--7448

County Gallatin

Farm Checked: Date June 18, 1952

By L. E. Cook

STATE OF MONTANA
STATE ENGINEERS OFFICE
Water Resources Survey

T. 2N R. 5E Plat No. 22

Photo No. 0-17

Legal Land Owner James C. Maher Address Rt. 2, Belgrade

Operator Same Address

Water is delivered by:— x1. Private System; 2. Ditch Company; 3. State Project; 4. Federal Project; 5. Irrigation District

App. No. Decree No.	NAME OF APPROPRIATOR TO WHOM DECREED	NAME OF STREAM	Date App. Date Priority	Miner's Inches	In Use	NAME OF DITCH (Water Delivered By)	No.	R/F	Present Irr. Acres	Irrigable Acres
A- 841	Wm. Smith	Bill Smith Creek	10-23-80	75	Yes	Bill Smith Ditch	1	R	98	44
A-1068	D. C. Austin	Springs	10- 5-79	5	Stock/	Domestic				

Warwood and Maher have a mutual agreement to the effect that the land now owned by James C. Maher and that owned by Clara I. Warwood would get all the water of Smith Creek since this water would obviously go under ground before reaching Reese Creek. By a written agreement, the two places use all the water alternately - the Maher place using the water for ten consecutive days, and the C. I. Warwood place using the water for the next five consecutive days, etc. during the irrigating season.

NOTE: R—Denotes Regular Irrigation. F—Flood Irrigation.

Adequate Supply: Yes ..... No x Explain Creek gets low in summer

Remarks

River Basin Missouri

Also in: Plat No.	Twp.	Rge.	Plat No.	Twp.	Rge.	Plat No.	Twp.	Rge.
Plat No.	Twp.	Rge.	Plat No.	Twp.	Rge.	Plat No.	Twp.	Rge.

Information From: James Maher

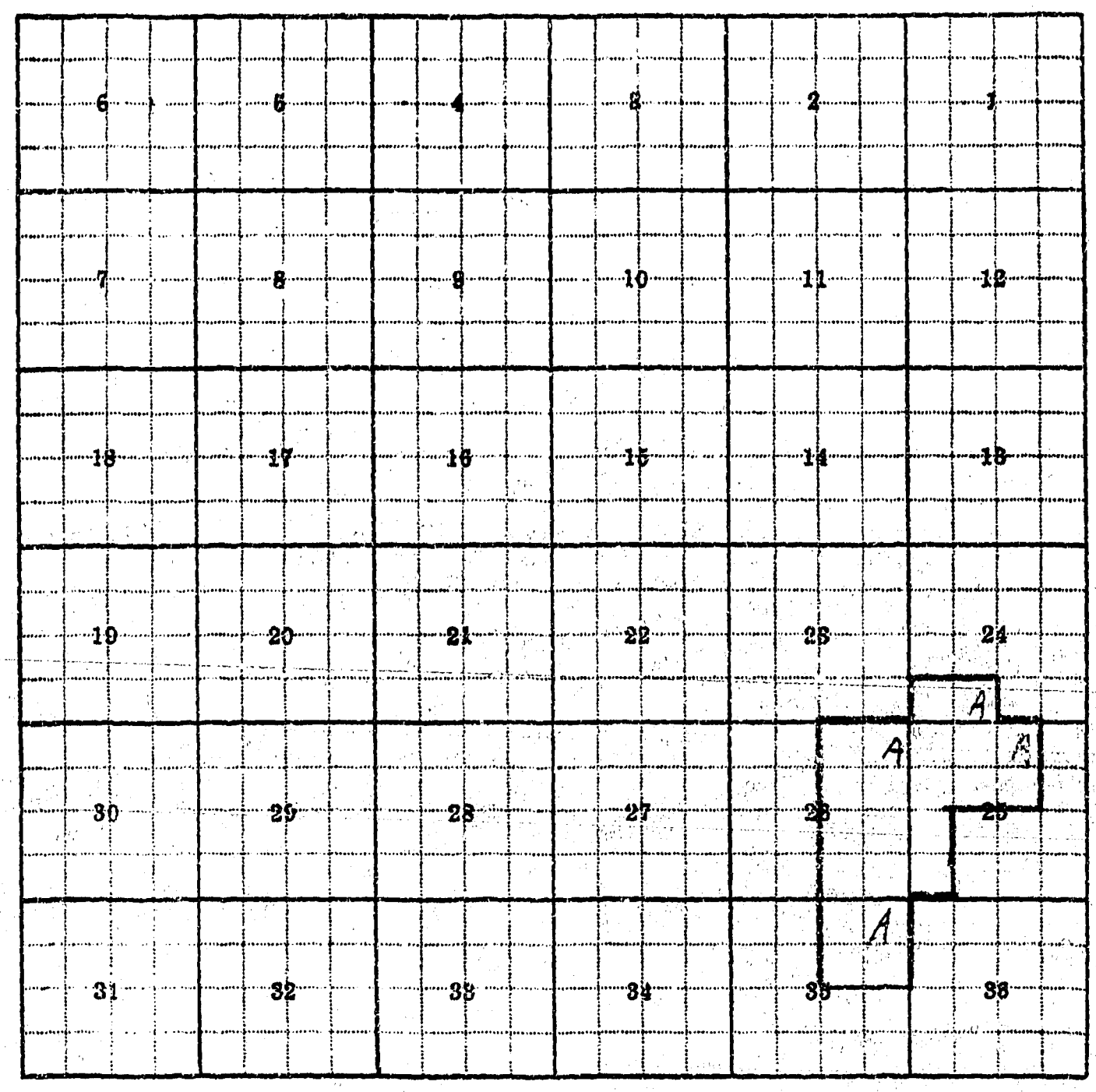

Land Ownership 24A,25A,26A,35A

F-1-A—3M—1-62—7448

County Gallatin

Farm Checked: Date June 18, 1952

By J. E. Cook

STATE OF MONTANA
STATE ENGINEERS OFFICE
Water Resources Survey

T. 2N R. 5E Plat No. 22

Photo No. 0-17

Legal Land Owner Frank A. Norman Address Rt. 2, Belgrade

Operator Donald Norman Address

Water is delivered by:— x1. Private System; 2. Ditch Company; 3. State Project; 4. Federal Project; 5. Irrigation District

App. No. Decree No.	NAME OF APPROPRIATOR TO WHOM DECREED	NAME OF STREAM	Date App Date Priority	Miner's Inches	In Use	NAME OF DITCH (Water Delivered By)	No.	R/F	Present Irr. Acres	Irrigable Acres
NO DECREE										
FOR THIS		Reese Creek				Reese Ditch	1	R	36	6
LAND										
D- 780	Martha Cowherd	Tom Reese Creek	6-15-67	150	Yes					
	The above W.R. is not decreed to this land, but Norman has it when necessary									

NOTE: R—Denotes Regular Irrigation. F—Flood Irrigation.

Adequate Supply: Yes x No Explain Has early priority right on creek

Remarks

(See Bill Heron filing on Mike Eukes Canyon) The SE¼ Sec. 35 has not been irrigated for several years, but will be if it doesn't get enough rain.

River Basin Missouri

Also in:								
Plat No. 30	Twp. 1N	Rge. 5E	Plat No.	Twp.	Rge.	Plat No.	Twp.	Rge.
Plat No. 31	Twp. 1N	Rge. 6E	Plat No.	Twp.	Rge.	Plat No.	Twp.	Rge.

Information From: Frank Norman

6	5	4	3	2	1
7	8	9	10	11	12
18	17	16	15	14	13
19	20	21	22	23	24
30	29	28	27	26	25
31	32	33	34	35 D	36

Land Ownership 35D

F-1-A--5M--1-62--7448

County Gallatin

Farm Checked: Date June 17, 1952

By J.E. Cook

STATE OF MONTANA
STATE ENGINEERS OFFICE
Water Resources Survey

T. 2N R. 5E Plat No. 22

Photo No. 0-17

Legal Land Owner Rose Oberlin & Lester Warwood Address Rt. 2, Belgrade

Operator Same Address

Water is delivered by:— x1. Private System; 2. Ditch Company; 3. State Project; 4. Federal Project; 5. Irrigation District

App. No. Decree No.	NAME OF APPROPRIATOR TO WHOM DECREED	NAME OF STREAM	Date App. Date Priority	Miner's Inches	In Use	NAME OF DITCH (Water Delivered By)	No.	R/F	Present Irr. Acres	Irrigable Acres
NO DECREED										
RIGHT		Cottonwood Creek				Esgar & Warwood Ditch	1	F	5	61

NOTE: R—Denotes Regular Irrigation. F—Flood Irrigation.

Adequate Supply: Yes ..... No x Explain Has no decreed W.R. in Cottonwood Creek. Uses only surplus water.

Remarks Lester Warwood intends to put in sprinkler system to irrigate dyked area and land just east of buildings. The water for the system would come partly from two springs which rise near his house.

River Basin Missouri

Also in: Plat No. ..... Twp. ..... Rge.	Plat No. ..... Twp. ..... Rge.	Plat No. ..... Twp. ..... Rge. .....
Plat No. ..... Twp. ..... Rge.	Plat No. ..... Twp. ..... Rge.	Plat No. ..... Twp. ..... Rge. .....

Information From: Lester Warwood



Land Ownership 35B

F-1-A—3M—1-62—7448

County Gallatin

Farm Checked: Date June 26, 1952

By J.E. Cook

STATE OF MONTANA
STATE ENGINEERS OFFICE
Water Resources Survey

T 2N R 5E Plat No. 22

Photo No. 0-16

Legal Land Owner Grace A. Rahn Address 46 Lewis Avenue, Billings, Montana

Operator Paul Eblen & Peter Dyk Address Belgrade, Rt. 1

Water is delivered by:— x1. Private System; 2. Ditch Company; 3. State Project; 4. Federal Project; 5. Irrigation District

App. No. Decree No.	NAME OF APPROPRIATOR TO WHOM DECREED	NAME OF STREAM	Date App. Date Priority	Miner's Inches	In Use	NAME OF DITCH (Water Delivered By)	No.	R/F	Present Irr. Acres	Irrigable Acres
D- 44	Thos. & Thornton Street	Mill Canyon Creek	4--1867	50	Yes	Street Ditch	1	R	66	32
D- 373	Samuel Conrow, Wm B.McVay	N.Cottonwood Creek	6--1873	200* 200*						
D- 661	A.M. Martin	Reynolds Creek	6- 1-84	10	Rector					
	* = These rights probably owned by Williamson & Yadheim									
A-1077	Thomas J. Cable	Spring	5- 8-05	40	Stock					
A-1097	B.S. Duncan	Spring in Mill Canyon	5-20-11	10	Stock	& Domestic				
A-1148	C.M.C. Morrison	Springs	4-10-84	All						

NOTE: R—Denotes Regular Irrigation. F—Flood Irrigation.

Adequate Supply: Yes x No Explain Enough during time water is needed. Eblen claims all Street Right goes with part he operates. Dyk uses water only when Eblen doesn't need it.

Remarks

Part of land is operated by Eblen and part by Peter S. Dyk.
Dyk has ditch only for garden in Sec. 8. Ditch in N½S½ Sec 9 has water when Eblen doesn't use it.

River Basin Missouri

Also in: Plat No. Twp. Rge.	Plat No. Twp. Rge.	Plat No. Twp. Rge.
Plat No. Twp. Rge.	Plat No. Twp. Rge.	Plat No. Twp. Rge.

Information From:
Paul Eblen

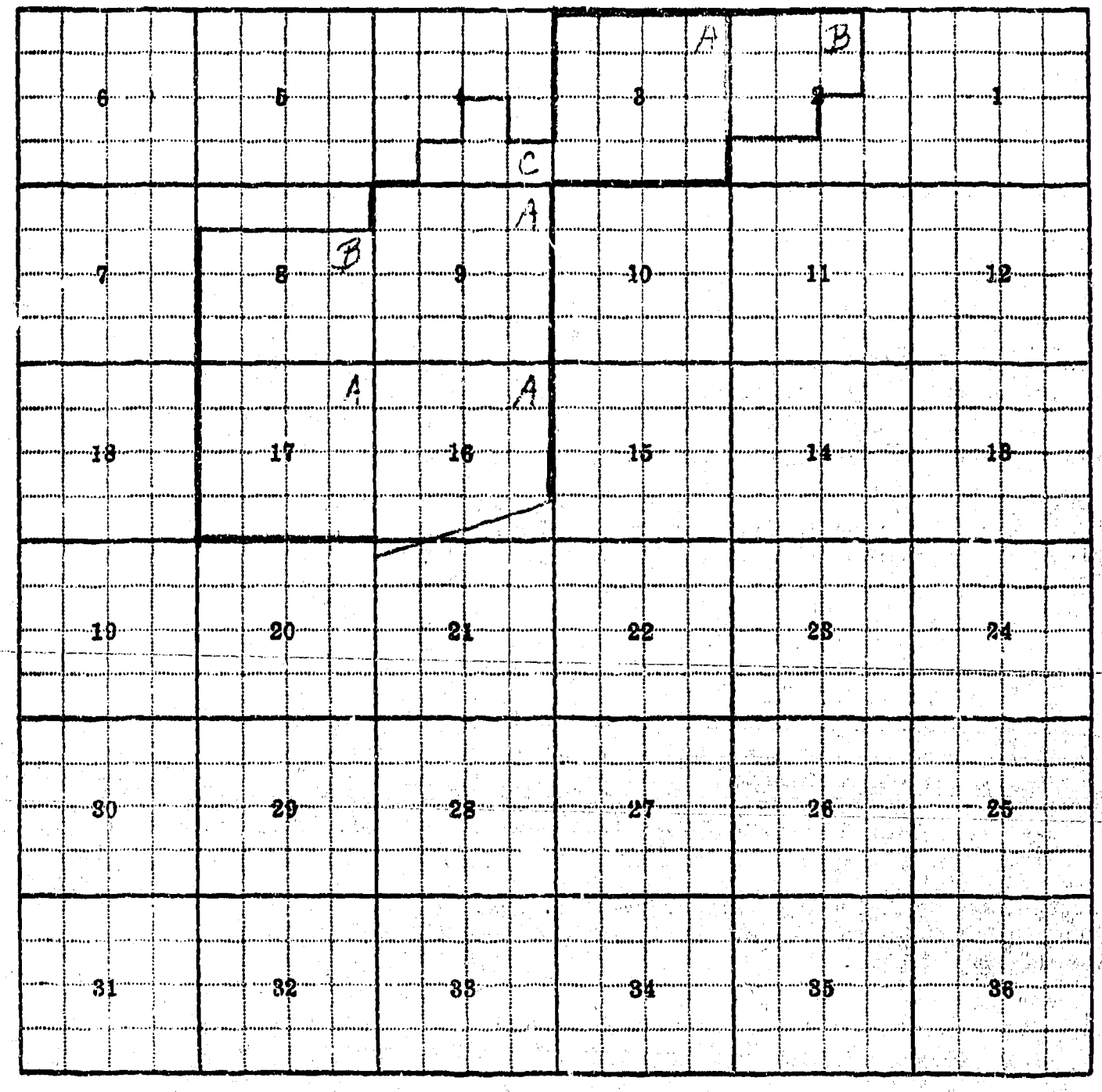

Land Ownership 2B, 3A, 4C, 8B, 9A, 16A, 17A

F-1-A—5M—1-63--7448

County Gallatin

Farm Checked: Date June 20, 1952

By Jim & Hans L. Bille

STATE OF MONTANA
STATE ENGINEERS OFFICE
Water Resources Survey

T. 2N R. 5E Plat No. 22

Photo No. 0-16

Legal Land Owner Russell L. Rector Address Belgrade, Rt. 2

Operator Same Address

Water is delivered by:— X1. Private System; 2. Ditch Company; 3. State Project; 4. Federal Project; 5. Irrigation District

App. No. Decree No.	NAME OF APPROPRIATOR TO WHOM DECREED	NAME OF STREAM	Date App. Date Priority	Miner's Inches	In Use	NAME OF DITCH (Water Delivered By)	No.	R/F	Present Irr. Acres	Irrigable Acres
A- 654	Archie Martin	Mill Canyon Creek	2-14-19	200	No	Crail Ditch	1	R	0	0
D- 661	A.M. Martin	Reynolds Creek	6- 1-84	10	Stock	Martin Ditch	1	R	0	35
No Filing		Spring on Louis Accola farm ?		2	(Piped to Rector house for Domestic use)					

A- 654 - Mill Canyon Creek
Old Martin Ditch picked up water from Reynolds Creek (S.Fk. in the SE¼SW¼ Sec.16.) Ditch ran along south side of creek and irrigated land in NE¼ Sec. 20. The water was taken from Mill Canyon Creek through the Crail Ditch and dumped into Reynolds Creek (S.Fk.)

Deeded W.R. - Rector's deed shows a W.R. for domestic use of 2 M.I. out of a spring on the former Louis Accola farm. The water is piped from the spring to the house in the NW¼ Sec. 20. This right was deeded to A. Martin or predecessors by R.H. Buffine.

NOTE: R—Denotes Regular Irrigation. F—Flood Irrigation.

Adequate Supply: Yes ..... No X Explain Has only a flood or high water right.

Remarks Water was first appropriated June 15, 1902, filed Feb.14, 1919. Rector hasn't used this right yet but may rebuild ditch to irrigate field south of road in E½ Sec. 20. Martin Ditch nearly obliterated - plowed under across fields.

River Basin Missouri

Also in: Plat No.	Twp.	Rge.	Plat No.	Twp.	Rge.	Plat No.	Twp.	Rge.
Plat No.	Twp.	Rge.	Plat No.	Twp.	Rge.	Plat No.	Twp.	Rge.

Information From:
R.L. Rector

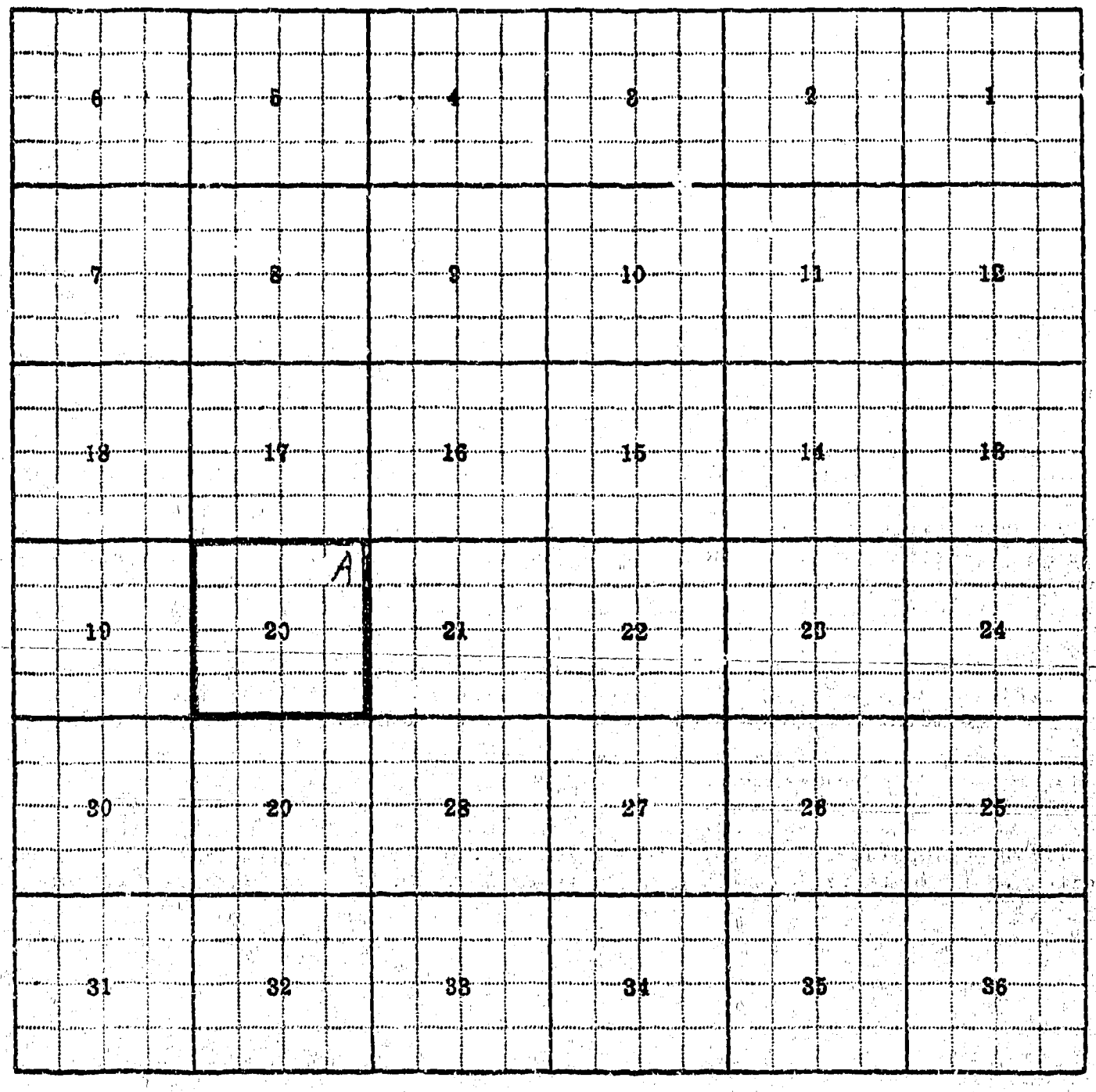

Land Ownership 20A

F-1-A—5M—1-62—7448

County Gallatin

Farm Checked: Date July 11, 1952

By J. E. Cook

STATE OF MONTANA
STATE ENGINEERS OFFICE
Water Resources Survey

T. 2N R. 5E Plat No. 22

Photo No. 0-17

Legal Land Owner Donald T. Saisbury Address Belgrade, Rt. 2

Operator Address

Water is delivered by:— X 1. Private System; 2. Ditch Company; 3. State Project; 4. Federal Project; 5. Irrigation District

App. No. Decree No.	NAME OF APPROPRIATOR TO WHOM DECREED	NAME OF STREAM	Date App. Date Priority	Miner's Inches	In Use	NAME OF DITCH (Water Delivered By)	No.	R/F	Present Irr. Acres	Irrigable Acres
D- 684	James Gee	Bear Creek (Lower)	7- 1-85	50	Yes	Gee Ditches (4)	1	R	28	16
	James Gee	Lower Bear Creek	5- 1-68	23 1/3	Yes					

NOTE: R—Denotes Regular Irrigation. F—Flood Irrigation.

Adequate Supply: Yes X No Explain Enough for land irrig. Creek sometimes gets too low to irrigate all of land.
Remarks Potential land recently cleared - may be irrigated later.

River Basin Missouri

Also in: Plat No. 30 Twp. 1N Rge. 5E	Plat No. Twp. Rge.	Plat No. Twp. Rge.
Plat No. Twp. Rge.	Plat No. Twp. Rge.	Plat No. Twp. Rge.

Information From:
Donald T. Saisbury

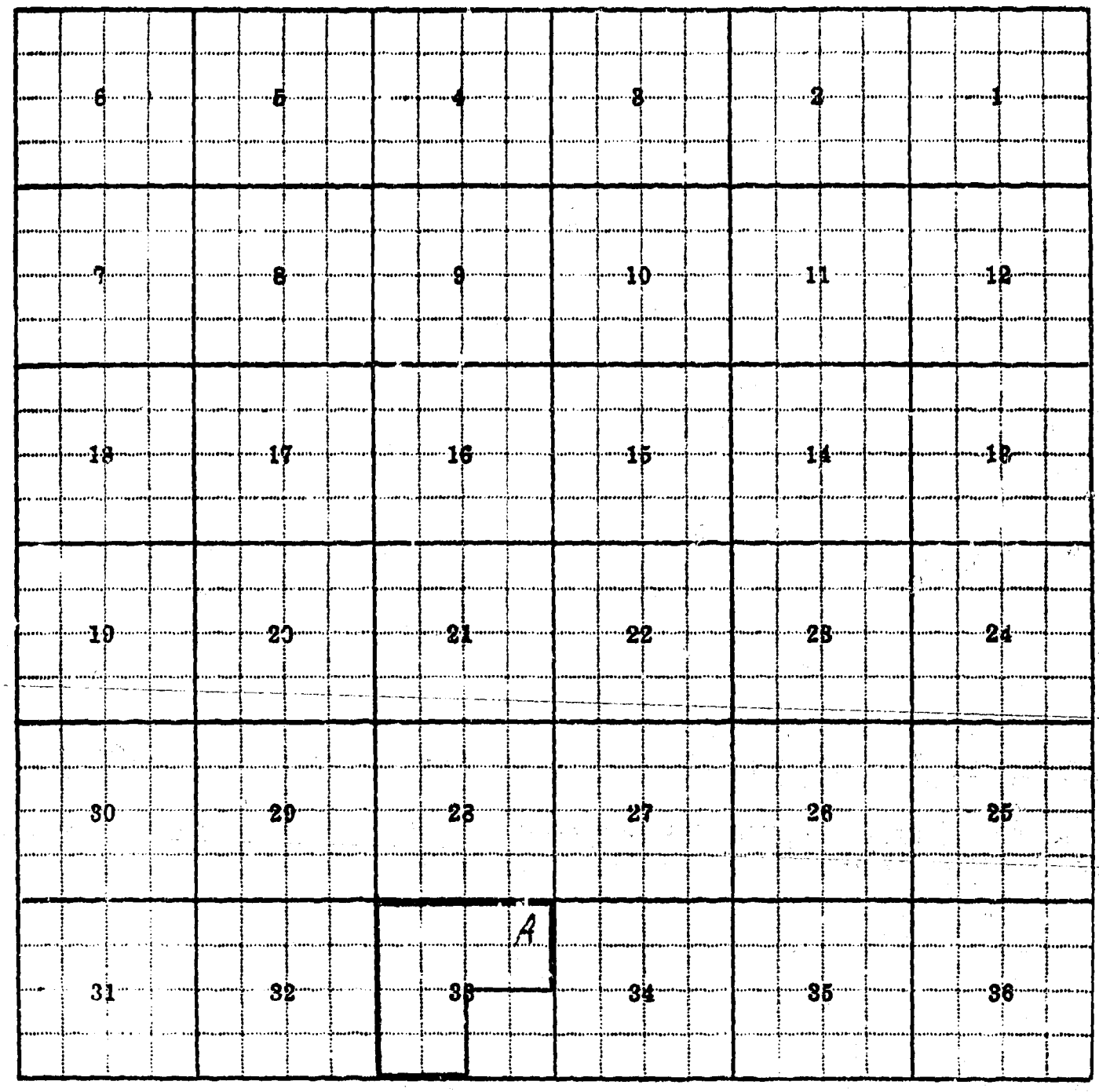

L. ıd Ownership 33A

F-1-/. 7M—1-62--7448

County Gallatin

Farm Checked. Date June 11, 1952

By J.E. Cook

STATE OF MONTANA
STATE ENGINEERS OFFICE
Water Resources Survey

T 2N R 5E Plat No. 22

Photo No. G-16

Legal Land Owner Earl Snell Address Belgrade, Rt. 2

Operator Same Address

Water is delivered by:— x1. Private System; 2. Ditch Company; 3. State Project; 4. Federal Project; 5. Irrigation District

App. No. Decree No.	NAME OF APPROPRIATOR TO WHOM DECREED	NAME OF STREAM	Date App. Date Priority	Miner's Inches	In Use	NAME OF DITCH (Water Delivered By)	No.	R/F	Present Irr. Acres	Irrigable Acres
A- 170	Archie Martin	N. Cottonwood Creek	2-14-19	200	No	Conrow Ditch	1	F	0	0
A- 655	Geo. W. Metier =	Mill Canyon Creek	10-8-01	50	No	Crail Ditch	1	F	0	0

NOTE: R—Denotes Regular Irrigation. F—Flood Irrigation.

Adequate Supply: Yes ..... No x Explain Only flood water available.

Remarks No irrigation on this land. Conrow Ditch out of Cottonwood Creek crosses this land. May have been lateral out of Crail Ditch to SE¼NW¼ Sec. 14 but it is now filled in and no longer visible.

River Basin Missouri

Also in: Plat No. ..... Twp. ..... Rge	Plat No. ..... Twp. ..... Rge	Plat No. ..... Twp. ..... Rge .....
Plat No. ..... Twp. ..... Rge	Plat No. ..... Twp. ..... Rge	Plat No. ..... Twp. ..... Rge .....

Information From:
R. E. Snell

6	5	4	3	2	1
7	8	9	10	11	12
18	17	16	15	14 B	13
19	20	21	22	23	24
30	29	28	27	26	25
31	32	33	34	35	36

Land Ownership 14B

F-1-A--5M--1-62--7448

T. 2N R. 5E Plat No. 22

County Gallatin

Photo No. 0-15, 0-16

STATE OF MONTANA
STATE ENGINEERS OFFICE
Water Resources Survey

Farm Checked Date July 1, 1952

By J.E. Cook

Address Belgrade, Rt. 2

Legal Land Owner B. E. Spragg

Address

Operator Same

Water is delivered by:— x1. Private System; 2. Ditch Company; 3. State Project; 4. Federal Project; 5. Irrigation District

App. No. Decree No.	NAME OF APPROPRIATOR TO WHOM DECREED	NAME OF STREAM	Date App. Date Priority	Miner's Inches	In Use	NAME OF DITCH (Water Delivered By)	No.	R/F	Present Irr. Acres	Irrigable Acres
		(E.Gall)					1	F	18	44
A- 652	B.F. Duncan	Mill Canyon Creek (Dry)	8-13-02	50	Yes	Street Ditch				
A-1097	B.F. Duncan	Spring in Mill Canyon	5-20-11	10	Domestic					

NOTE: R—Denotes Regular Irrigation. F—Flood Irrigation.

Adequate Supply: Yes No x Explain Only flood water available.

Remarks Place has pipe line to house for domestic use. Land shown irrigated is only irrigated occasionally when water is available, except near house which is irrigated all the time for pasture. At one time, nearly all of land in Sec. 11 was irrigated by Duncan. Spragg says he intends to get the S.C.S. to rebuild the laterals in Sec. 11 so he can ~~get~~ irrigate all possible land.

River Basin Missouri

Information From: Wesley Davis & B.E. Sprag

Also in: Plat No. 30 Twp. 1N Rge 5E	Plat No. Twp. Rge	Plat No. Twp. Rge
Plat No. Twp. Rge	Plat No. Twp. Rge	Plat No. Twp. Rge

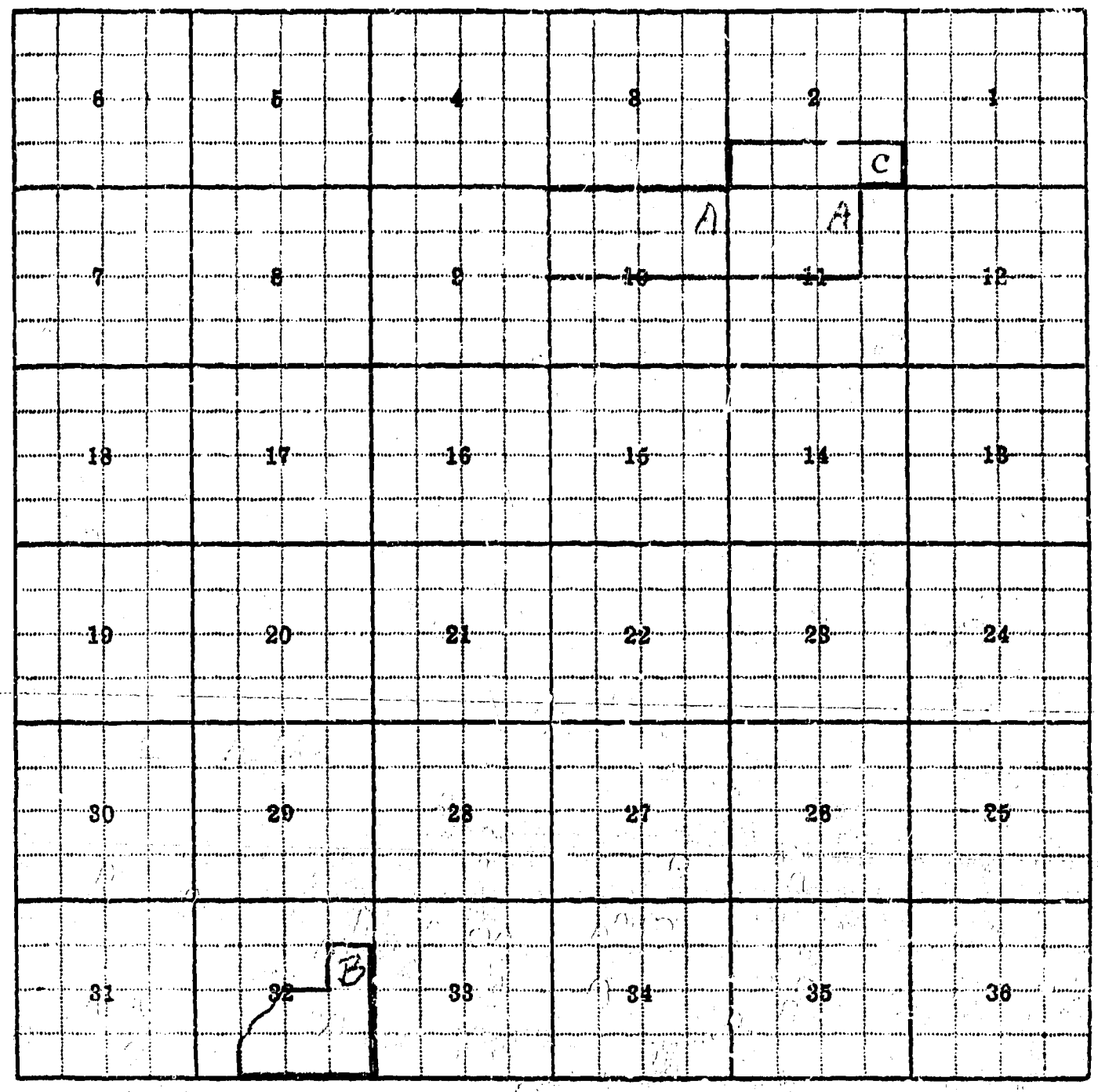

Land Ownership 2C, 10A, 11A, 32B

F-1-A—5M—1-62—7448

County Gallatin

Farm Checked: Date July 2, 1952

By J. E. Cook

STATE OF MONTANA
STATE ENGINEERS OFFICE
Water Resources Survey

T. 2N R. 5E Plat No. 22

Photo No. 0-17

Legal Land Owner John L. Taylor Address

Operator Address

Water is delivered by:— X1. Private System; 2. Ditch Company; 3. State Project; 4. Federal Project; 5. Irrigation District

App. No. Decree No.	NAME OF APPROPRIATOR TO WHOM DECREED	NAME OF STREAM	Date App. Date Priority	Miner's Inches	In Use	NAME OF DITCH (Water Delivered By)	No.	R/F	Present Irr. Acres	Irrigable Acres
A-1170	Simon P. Rittenhouse	Cottonwood Creek & Springs (Swamp)	11-11-09	125	No	Rittenhouse Ditch	1	F	0	23
A-1171	Simon P. Rittenhouse	Cottonwood Creek & Springs (Swamp)	4-12-10	50	No					

NOTE: R—Denotes Regular Irrigation. F—Flood Irrigation.

Adequate Supply: Yes No x Explain Creek goes dry and springs get low in early summer

Remarks

Truce of an old ditch in NE corner Sec. 27, but it is cut off by road and has not been used for many years (Rittenhouse Ditch)

River Basin Missouri

Also in: Plat No.	Twp.	Rge.	Plat No.	Twp.	Rge.	Plat No.	Twp.	Rge.
Plat No.	Twp.	Rge.	Plat No.	Twp.	Rge.	Plat No.	Twp.	Rge.

Information From:

Field Survey & Mr. Eukes

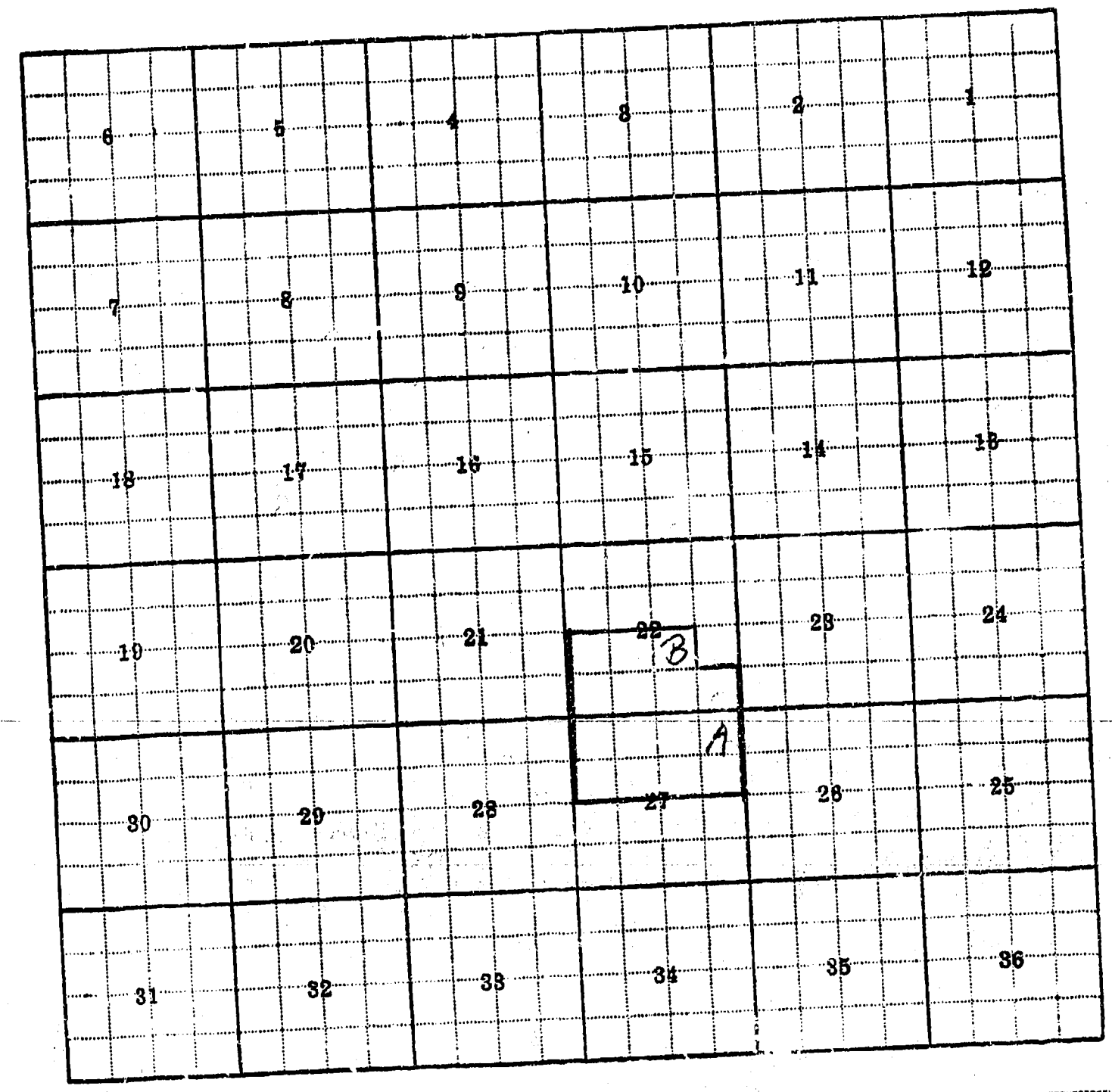

Land Ownership 22B, 27A

F-1-A—5M—1-62—7448

County Gallatin

Farm Checked: Date June 11, 1952

By J.E. Cook

STATE OF MONTANA
STATE ENGINEERS OFFICE
Water Resources Survey

T 2N R 5E Plat No. 22

Photo No. 0-16, 0-17

Legal Land Owner Vadheim & Williamson Address

Operator Walter L. Story Address Belgrade, Rt. 2

Water is delivered by: —x 1. Private System; 2. Ditch Company; 3. State Project; 4. Federal Project; 5. Irrigation District

App. No. Decree No.	NAME OF APPROPRIATOR TO WHOM DECREED	NAME OF STREAM	Date App. Date Priority	Miner's Inches	In Use	NAME OF DITCH (Water Delivered By)	No.	R/F	Present Irr. Acres	Irrigable Acres
A- 193	Weckford Morgan	Crail Creek	8-2 -00	200	No					
D- 373	Samuel Conrow	N.Cottonwood	6--1873	200	Yes (1/2=L. Schultz (1/2=Vadheim & Williamson)					
	Wm. B. McVey	N.Cottonwood	6--1873	200	Yes	Conrow Ditch	1	R	81	--
D- 682	S.H. Conrow	Bear Creek(Spgs on W.Fk)	6- 1-79	15	Yes (7.5=L. Schultz (7.5=Vadheim & Williamson)	Conrow Lenes	1	R	41	--
	S.H. Conrow	Bear Creek (W.Fork)	7- 1-78	10	Yes (5.0=L. Schultz (5.0=Vadheim & Williamson)					

NOTE: R—Denotes Regular Irrigation. F—Flood Irrigation.

Adequate Supply: Yes x No Explain Early priority rights on Creek

Remarks

River Basin Missouri

Also in: Plat No. Twp. Rge.	Plat No. Twp. Rge.	Plat No. Twp. Rge.
Plat No. Twp. Rge	Plat No. Twp. Rge	Plat No. Twp. Rge

Information From:

Walter L. Story

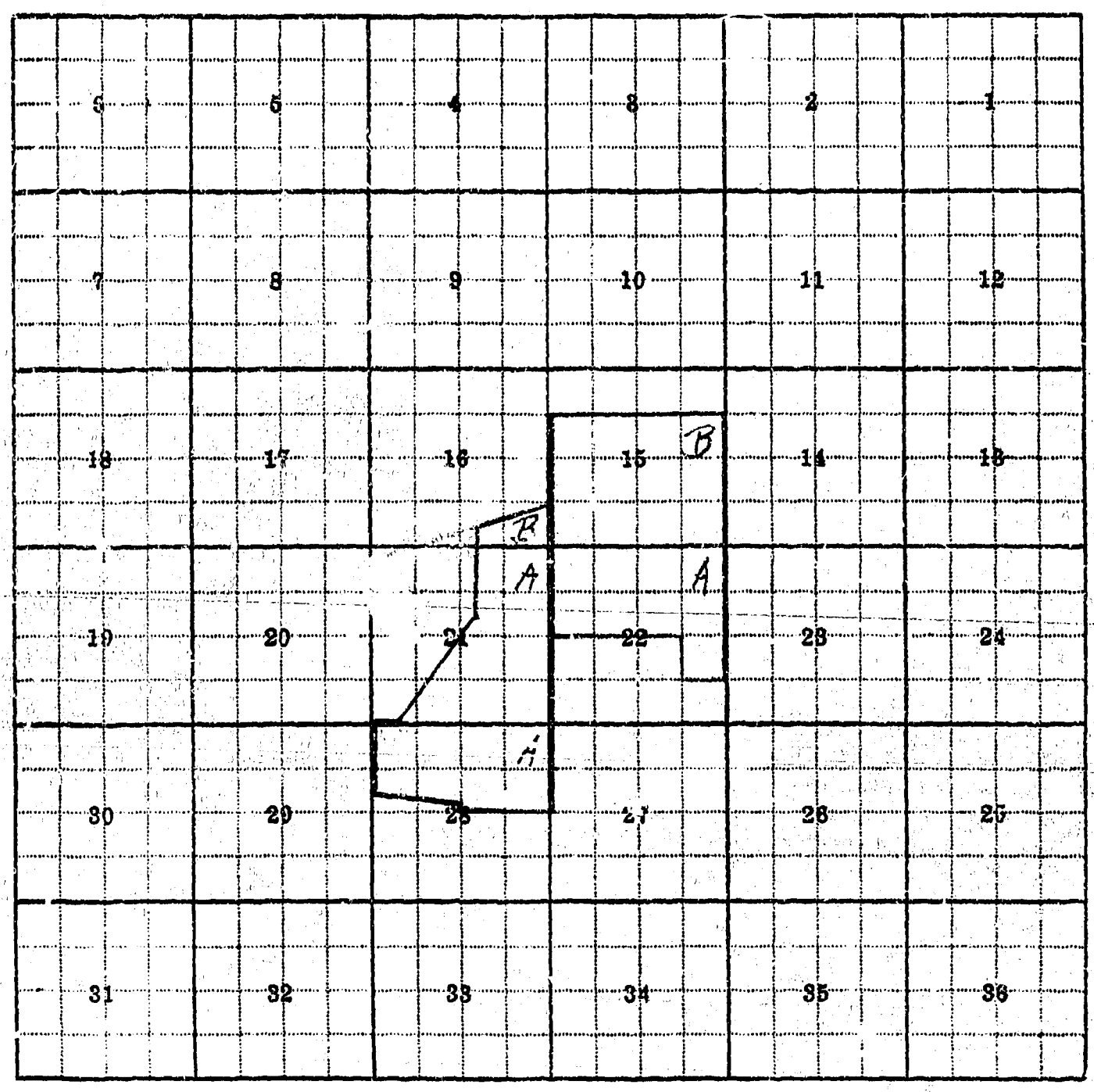

Land Ownership 15B, 16B, 21A, 22A, 28A

F-1-A 5M—1-62—7448

County Gallatin

Farm Checked: Date June 11, 1952

By J.E. Cook

STATE OF MONTANA
STATE ENGINEERS OFFICE
Water Resources Survey

T 2N R5E Plat No. 22

Photo No. 0-17

Legal Land Owner Clara I. Warwood Address Belgrade, Rt. 2

Operator Address

Water is delivered by:— ×1. Private System; 2. Ditch Company; 3. State Project; 4. Federal Project; 5. Irrigation District

App. No. Decree No.	NAME OF APPROPRIATOR TO WHOM DECREED	NAME OF STREAM	Date App. Date Priority	Miner's Inches	In Use	NAME OF DITCH (Water Delivered By)	No.	R/F	Present Irr. Acres	Irrigable Acres
D- 376	E. C. Warwood	Cottonwood Creek (No.)	6-20-69	80	No	Esgar & Warwood Ditch	1	R	0	33
No Filing (See Note)	Clara I. Warwood	Bill Smith or Smith Creek			All (See Below)	Smith Ditch	1	R	0	

Warwood and Maher have a mutual agreement to the effect that the land now owned by James C. Maher and that owned by Clara I. Warwpod would get all water of Smith Creek since this water would ordinarily go underground before reaching Reese Creek. By a written agreement the two places use all the water alternately; the Maher place using the water for ten consecutive days and the C. I. Warwood place using the water the next five consecutive days, etc., during the irrigating season.

NOTE: R—Denotes Regular Irrigation. F—Flood Irrigation.

Adequate Supply: Yes No × Explain Creek gets low in summer and right is 3rd on Creek

Remarks This land has not been irrigated since about 1943.

River Basin Missouri

Also in: Plat No. Twp. Rge.	Plat No. Twp. Rge.	Plat No. Twp. Rge.
Plat No. Twp. Rge.	Plat No. Twp. Rge.	Plat No. Twp. Rge.

Information From:
Louise & Lester Warwood

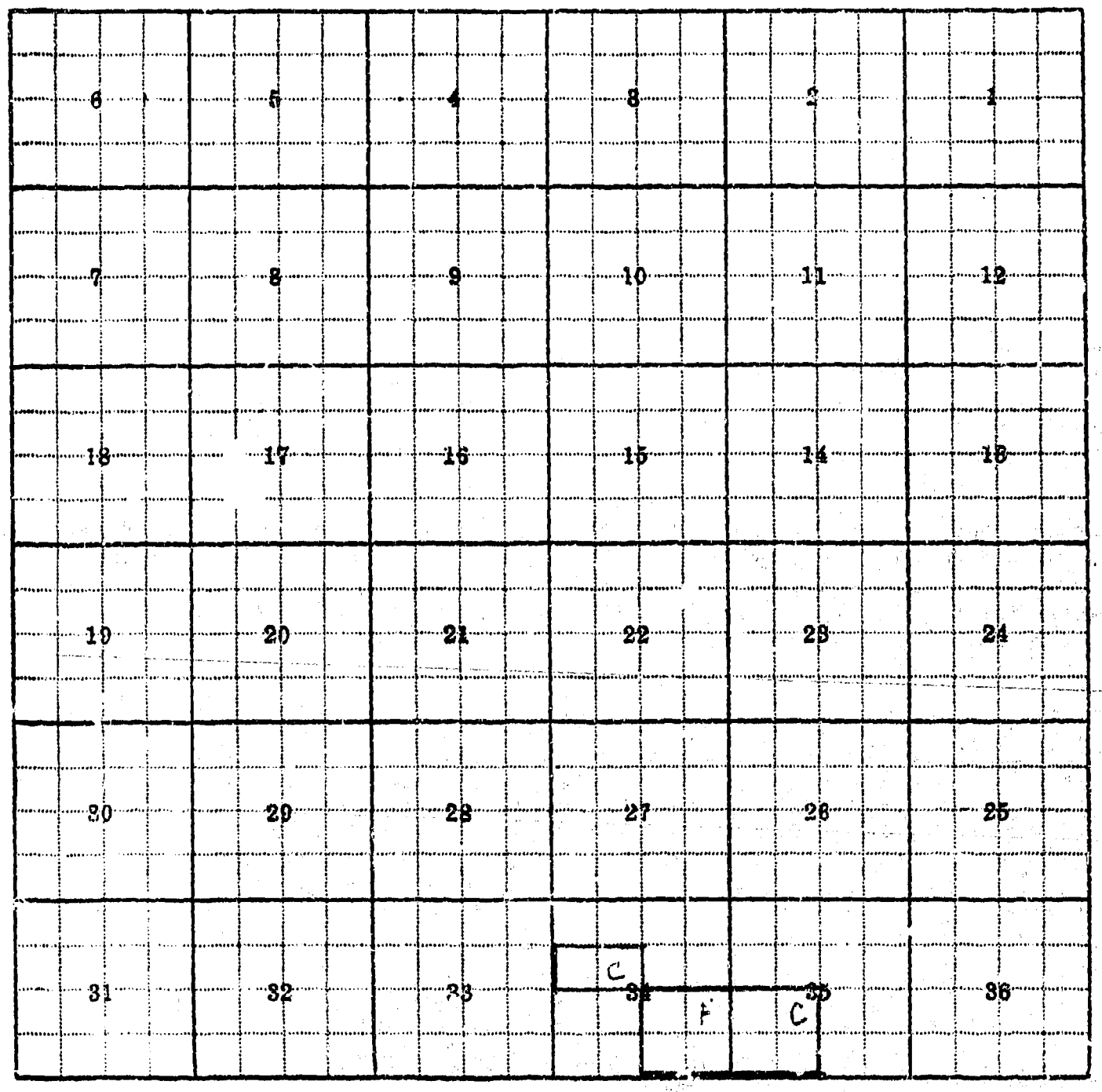

Land Ownership 44, 34F, 35C

F-1-A—5M—1-62—7448

County Gallatin

Farm Checked: Date June 17, 1952

By ~~XXXXXXXXXXXX~~ J.E. Cook

Legal Land Owner L. S. Warwood

Operator

STATE OF MONTANA
STATE ENGINEERS OFFICE
Water Resources Survey

T. 2N R5E Plat No. 22

Photo No. 0-17

Address

Address

Water is delivered by.— X 1. Private System; 2. Ditch Company; 3. State Project; 4. Federal Project; 5. Irrigation District

App. No. Decree No	NAME OF APPROPRIATOR TO WHOM DECREED	NAME OF STREAM	Date App. Date Priority	Miner's Inches	In Use	NAME OF DITCH (Water Delivered By)	No.	R/F	Present Irr. Acres	Irrigable Acres
D- 375	Geo. Smith	N.Cottonwood Creek	6--1880	75	Yes	Warwood & Esgar Ditch	1	R	5	--
A-1170	Simon P. Rittenhouse	Spgs & Swamp drainage	11-11-09	125	No					
A-1171	Simon P. Rittenhouse	Spring	4-12-10	50	No					

NOTE: R—Denotes Regular Irrigation. F—Flood Irrigation.

Adequate Supply: Yes ..... No X Explain Has only late priority date right on Cottonwood Creek

Remarks Small amount of land irrigated.

River Basin Missouri

Also in: Plat No.	Twp.	Rge.	Plat No.	Twp.	Rge.	Plat No.	Twp.	Rge.
Plat No.	Twp.	Rge.	Plat No.	Twp.	Rge.	Plat No.	Twp.	Rge.

Information From:

Lester Warwood & Louis Warwo