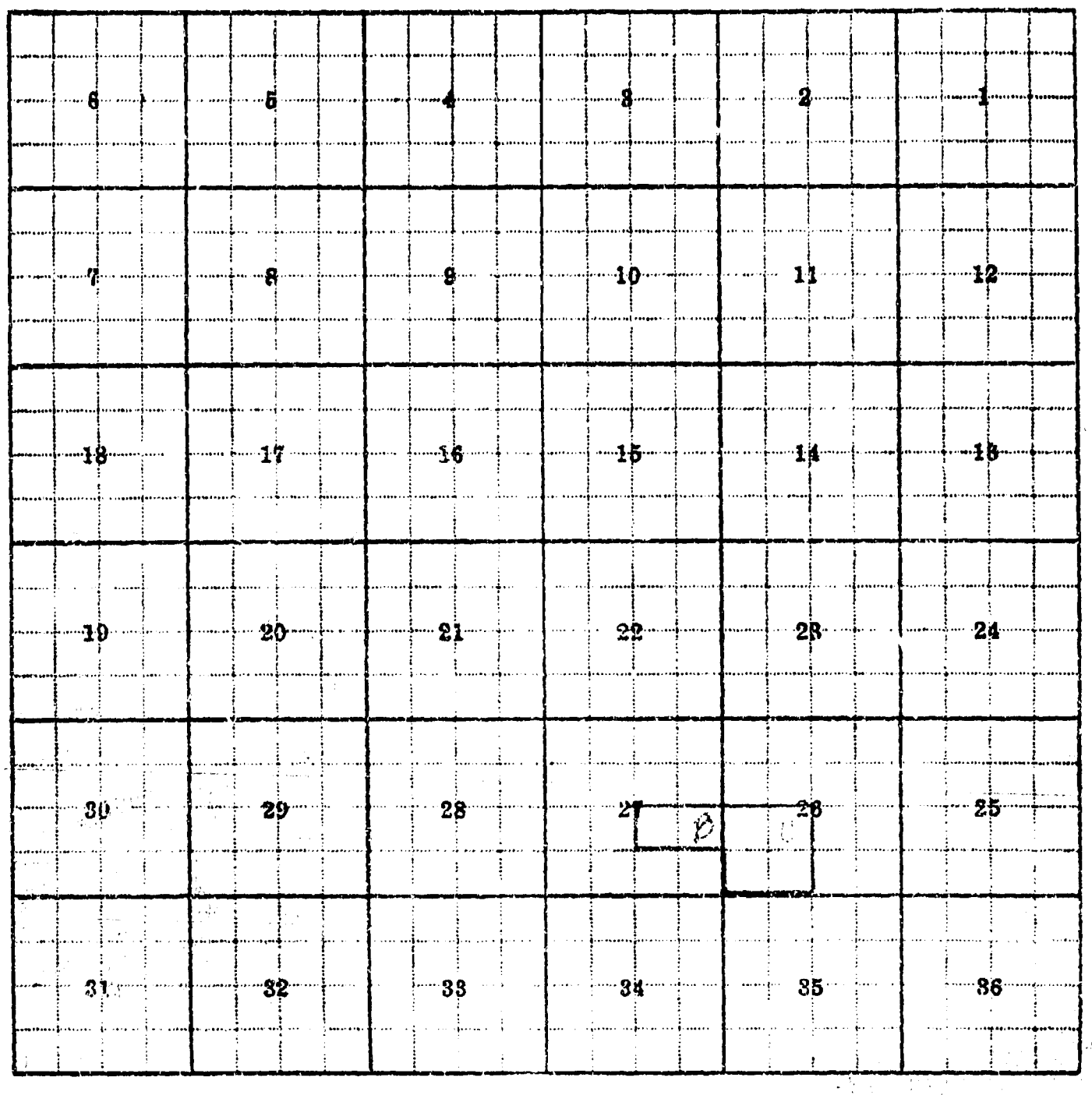

Land Ownership 26C, 27B

F-1-A—5 148

County Gallatin

Farm Checked: Date Aug. 5, 1952

By Burnell

STATE OF MONTANA
STATE ENGINEERS OFFICE
Water Resources Survey

T. 2N R. 6E Plat No. 23

Photo No. Q-13, P-16

Legal Land Owner Alfred Wilson Address

Operator Same Address

Water is delivered by:—x 1. Private System; 2. Ditch Company; 3. State Project; 4. Federal Project; 5. Irrigation District

App. No. Decree No.	NAME OF APPROPRIATOR TO WHOM DECREED	NAME OF STREAM	Date App. Date Priority	Miner's Inches	In Use	NAME OF DITCH (Water Delivered By)	No.	R/F	Present Irr. Acres	Irrigable Acres
D- 263	A.N. Melvin	~~Flathead Creek~~ Frazier Creek	= 7- 1-03	80	Yes	Wilson Creek	1	R	175	160
D- 264	A.N. & E.A. Melvin	~~Flathead Creek~~	> 7- 1-89	300	Yes					
D- 271	Samuel Randall	~~Flathead Creek~~	6- 1-93	230	Yes					
A-1168	Heber D.Percy & Chas. W. Rice	Creek	12-17-12	320						

NOTE: R—Denotes Regular Irrigation. F—Flood Irrigation.

Adequate Supply: Yes x No Explain

Remarks Mr. Wilson said he has about 800 inches of water but doesn't know to whom it was decreed.

River Basin Missouri

Information From: Alfred Wilson

Also in: Plat No. 24 Twp. 2N Rge. 7E | Plat No. Twp. Rge. | Plat No. Twp. Rge.
Plat No. Twp. Rge. | Plat No. Twp. Rge. | Plat No. Twp. Rge.

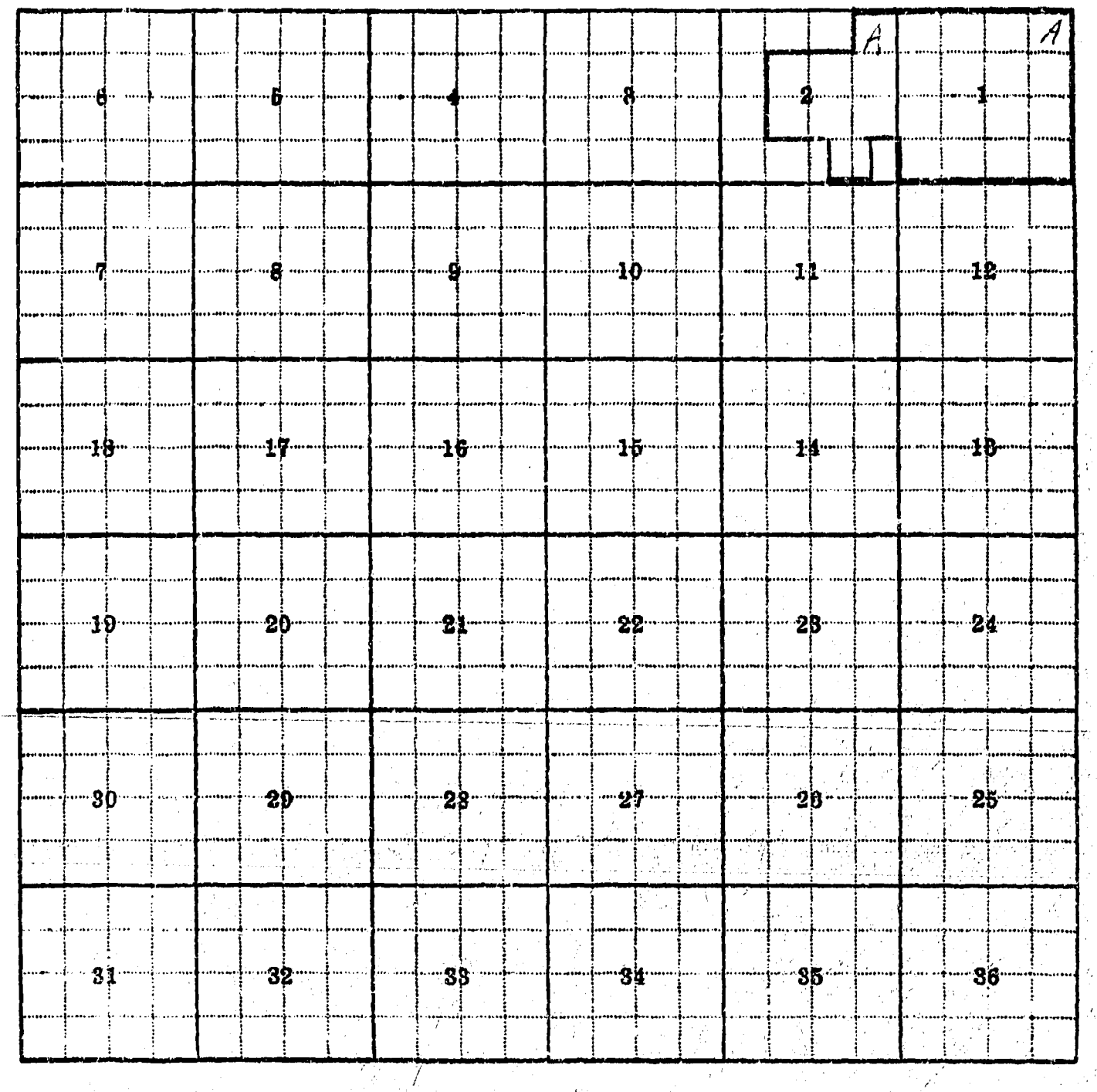

Land Ownership 1A, 2A

F-1-A—5M—1-62—7

County Ga

Farm Checked: Date 8-22-52

By Hans Bilde & Dave Pouliot

STATE OF MONTANA
STATE ENGINEERS OFFICE
Water Resources Survey

T. 2N R. 7E Plat No. 24

Photo No. Q-13, Q-14

Legal Land Owner M. D. Armstrong Address

Operator Address

Water is delivered by:— x1. Private System; 2. Ditch Company; 3. State Project; 4. Federal Project; 5. Irrigation District

App. No. Decree No.	NAME OF APPROPRIATOR TO WHOM DECREED	NAME OF STREAM	Date App. Date Priority	Miner's Inches	In Use	NAME OF DITCH (Water Delivered By)	No.	R/F	Present Irr. Acres	Irrigable Acres
A- 659	Samuel Woosley	Miller Creek	7-22-18	All		Armstrong Ditch	1	R	0	37
D- 251	W. Dougherty	Flathead Cr.,So. Fk.	5-30-96	50		Armstrong Ditch	1	R	100	30
		Flathead Cr.,So. Fk.	6-20-99	50						
D- 253	H. F. Fox	Flathead Cr.,So. Fk. ✓	5-30-96	50		Armstrong Ditch	1	R		
		Flathead Cr.,So. Fk. ✓	6-20-99	50						
D- 256	John Hopkins	Fairy Creek ✓	6- 1-88	75		Armstrong Ditch	1	R	62	0
		Flathead Cr.,So. Fk. ✓	7- 1-89	75						
		Flathead Cr.,So. Fk. ✓	6-25-00	30						
D- 261	John Maddox	Springs (in Sec.15) ✓	6-28-87	All						
		So.Fk.Flathead Creek ✓	7- 1-86	40		Armstrong-Robinson	1	R	0	35
		E.Trib.-S.Fk. Flathead ✓	6-10-93	210						
D- 262	Samuel Maddox	S.Fk. Flathead Creek ✓	7- 1-86	25						
D- 288	Samuel Maddox	Spring Branch Creek	6-15-94	50		Armstrong Ditch	1	R	0	22

NOTE: R—Denotes Regular Irrigation. F—Flood Irrigation.

Adequate Supply: Yes No Explain

Remarks Mr. Armstrong is supposed to find out his rights and let us know.

River Basin Missouri

Also in: Plat No.	Twp.	Rge	Plat No.	Twp.	Rge	Plat No.	Twp.	Rge
Plat No.	Twp.	Rge	Plat No.	Twp.	Rge	Plat No.	Twp.	Rge

Information From:

Mr. Armstrong

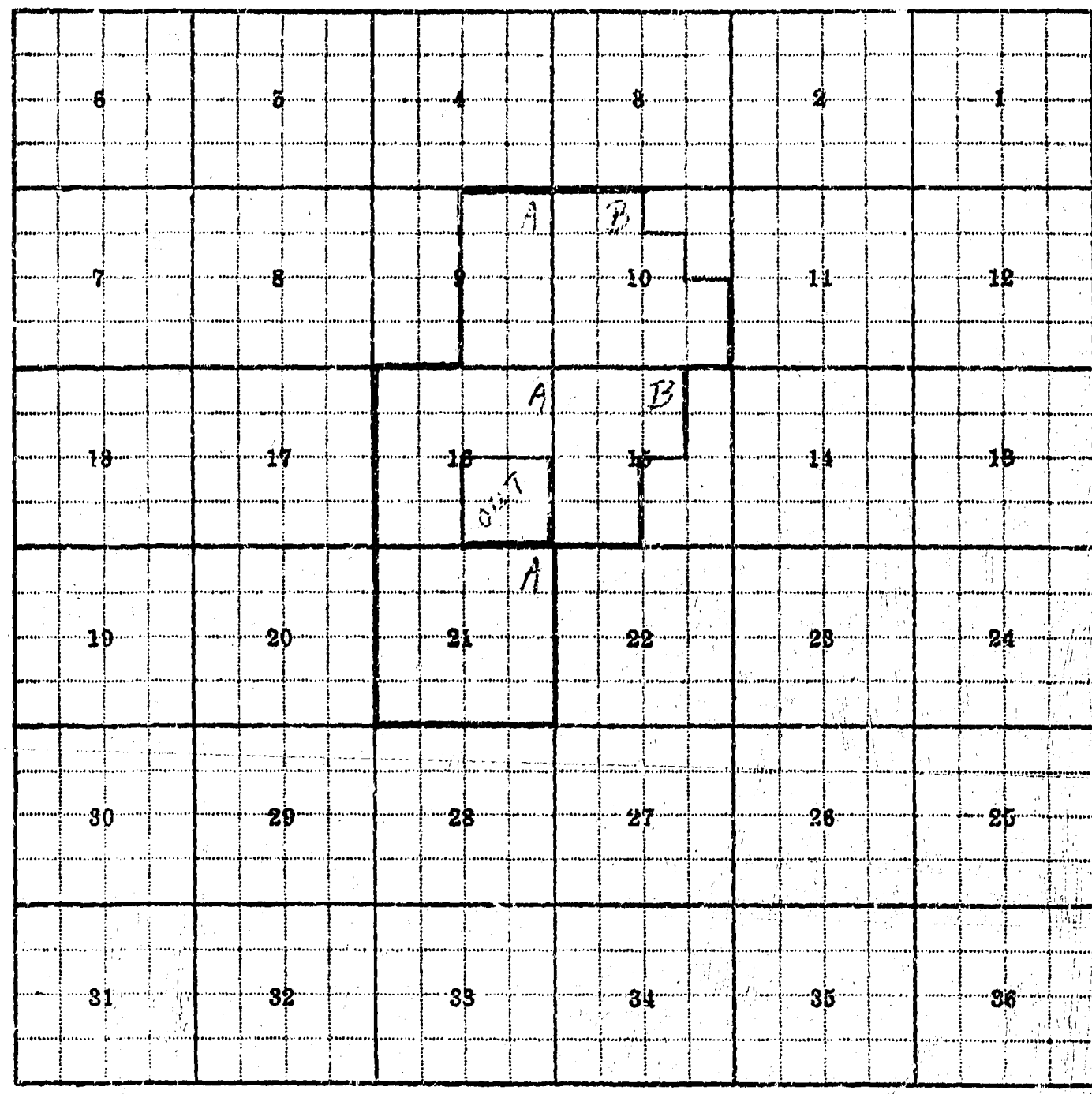

Land Ownership 9A, 10B, 15B, 16A, 21A

F-1-A--5M--1-32--7448

County Gallatin

Farm Checked: Date 9-12-52

By Dave Poullot

STATE OF MONTANA
STATE ENGINEERS OFFICE
Water Resources Survey

T 2N R 7E Plat No. 24

Photo No. Q-13

Legal Land Owner G.A. Briebach, Estate Address

Operator Robinson Address

Water is delivered by:— x1. Private System; 2. Ditch Company; 3. State Project; 4. Federal Project; 5. Irrigation District

App. No. Decree No.	NAME OF APPROPRIATOR TO WHOM DECREED	NAME OF STREAM	Date App. Date Priority	Miner's Inches	In Use	NAME OF DITCH (Water Delivered By)	No.	R/F	Present Irr. Acres	Irrigable Acres
D- 270	Kate E. Bailey	Flathead Creek	6-25-84	170	Yes)	Robinson-Armstrong	1	R	0	205
		Flathead Creek	4-30-83	70	Yes)	Robinson-Gjerde-Francis	1	R	54	0
		Green Canyon Creek	7- 1-04	20	No)					

NOTE: R—Denotes Regular Irrigation. F—Flood Irrigation.

Adequate Supply: Yes * No Explain

Remarks

River Basin Missouri

Also in: Plat No. 17 Twp. 3N Rge. 7E | Plat No. Twp. Rge. | Plat No. Twp. Rge.
Plat No. Twp. Rge. | Plat No. Twp. Rge. | Plat No. Twp. Rge.

Information From: Robinson



Land Ownership 3A

F-1-A—5M—1-62—7448

STATE OF MONTANA
STATE ENGINEERS OFFICE
Water Resources Survey

T. 2N R7E Plat No. 24

County Gallatin

Photo No. Q-13

Farm Checked: Date 8-21-52

By Hans & Dave

Address

Legal Land Owner Mrs. E. B. Burns

Address

Operator

Water is delivered by:— x1. Private System; 2. Ditch Company; 3. State Project; 4. Federal Project; 5. Irrigation District

App. No. Decree No.	NAME OF APPROPRIATOR TO WHOM DECREED	NAME OF STREAM	Date App. Date Priority	Miner's Inches	In Use	NAME OF DITCH (Water Delivered By)	No.	R/F	Present Irr. Acres	Irrigable Acres
D- 247	Vance Church	Fairy Creek	6-25-04	60		Burns Ditch	1		50	0

NOTE: R—Denotes Regular Irrigation. F—Flood Irrigation.

Adequate Supply: Yes x No Explain

Remarks

River Basin Missouri

Information From:

R.L. Burns

Also in: Plat No. Twp. Rge. | Plat No. Twp. Rge. | Plat No. Twp. Rge.
Plat No. Twp. Rge. | Plat No. Twp. Rge. | Plat No. Twp. Rge.

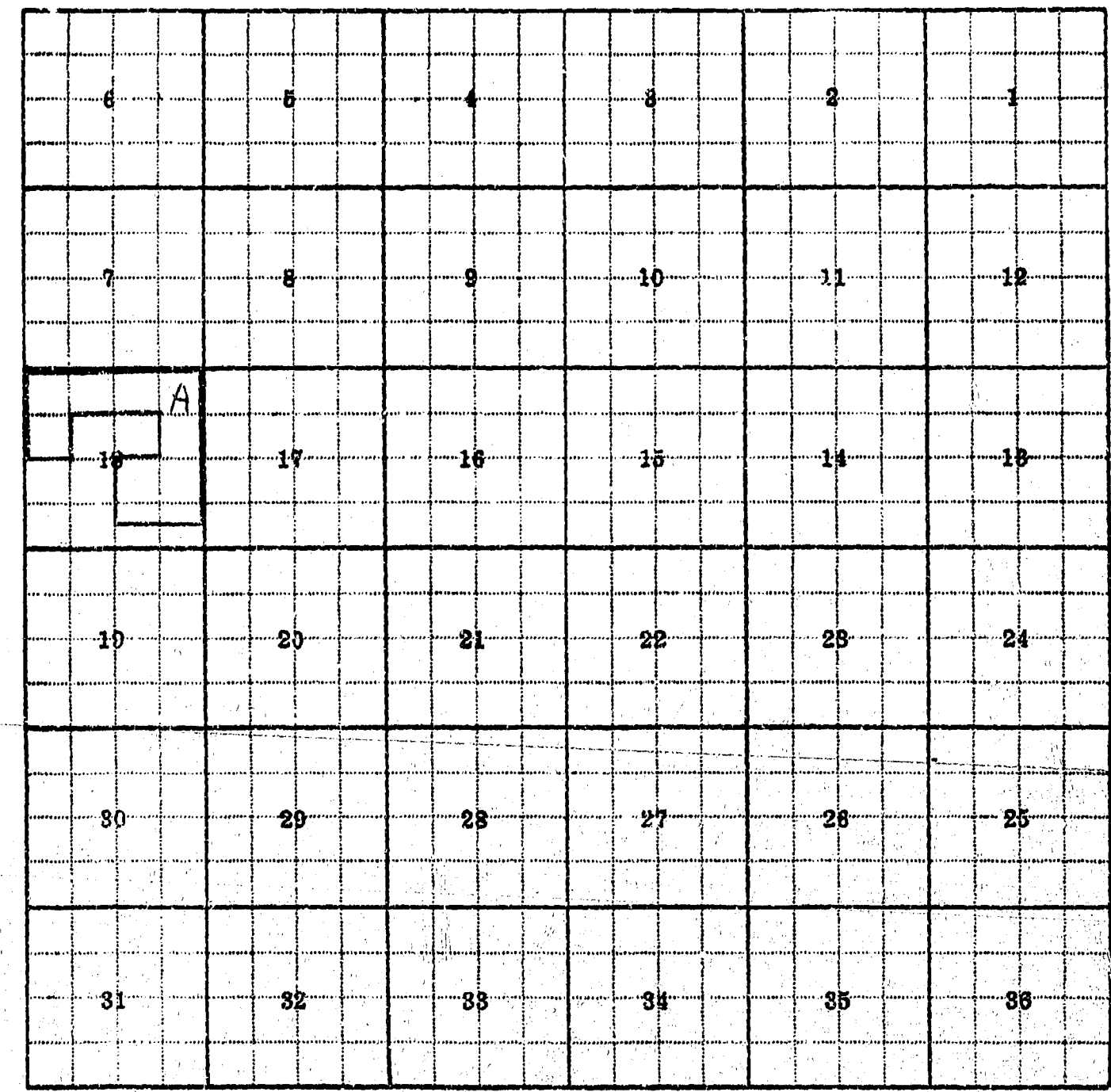

Land Ownership 18A

F-1-A—5M—1-62—7448

County Gallatin

Farm Checked: Date 8-21-52

By Hans & Dave

STATE OF MONTANA
STATE ENGINEERS OFFICE
Water Resources Survey

T. 2N R. 7E Plat No. 24

Photo No. Q-13

Legal Land Owner Robt. L. Burns Address

Operator Address

Water is delivered by:— x1. Private System; 2. Ditch Company; 3. State Project; 4. Federal Project; 5. Irrigation District

App. No. Decree No.	NAME OF APPROPRIATOR TO WHOM DECREED	NAME OF STREAM	Date App. Date Priority	Miner's Inches	In Use	NAME OF DITCH (Water Delivered By)	No.	R/F	Present Irr. Acres	Irrigable Acres
D- 244	John Williams	Fairy Creek or (Lake)	6- 1-85	90	Yes	Burns-Woosley Ditch	1	R	90	0
						Burns Ditches	1	R	56	0
None		Spring Creek				Burns-Woosley Ditch	1	R	8	0

NOTE: R—Denotes Regular Irrigation. F—Flood Irrigation.

Adequate Supply: Yes x No Explain

Remarks

River Basin Missouri

Also in. Plat No. Twp. Rge.	Plat No. Twp. Rge.	Plat No. Twp. Rge.
Plat No. Twp. Rge.	Plat No. Twp. Rge.	Plat No. Twp. Rge.

Information From:

R. L. Burns

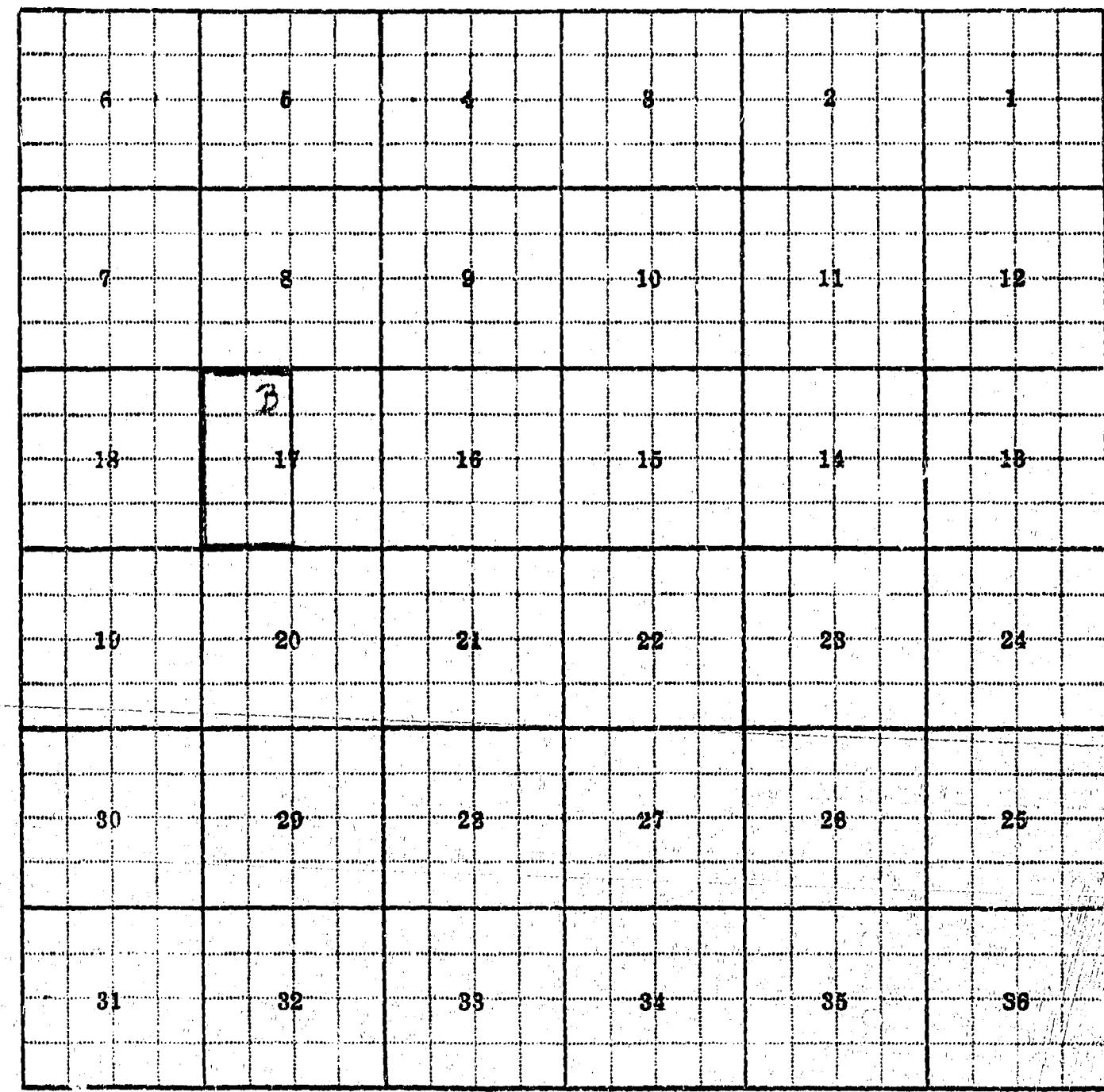

Land Ownership 17B

F-1-A--5M—1-62—7448

County Gallatin

Farm Checked: Date 7-30-52

By Dave Pouliot

STATE OF MONTANA
STATE ENGINEERS OFFICE
Water Resources Survey

T. 2N R. 7E Plat No. 24

Photo No. Q-14

Legal Land Owner Selma Hallin Address

Operator John Heath Address

Water is delivered by: — x1. Private System; 2. Ditch Company; 3. State Project; 4. Federal Project; 5. Irrigation District

App. No. Decree No.	NAME OF APPROPRIATOR TO WHOM DECREED	NAME OF STREAM	Date App. Date Priority	Miner's Inches	In Use	NAME OF DITCH (Water Delivered By)	No.	R/F	Present Irr. Acres	Irrigable Acres
None		Brackett Creek				Bridgman-Pressley-Heath	1	R	17	0

NOTE: R—Denotes Regular Irrigation. F—Flood Irrigation.

Adequate Supply: Yes x No Explain

Remarks Has no decreed right. Helps maintain Ditch and uses it at the convenience of Pressley & Bridgman.

River Basin Missouri

Also in: Plat No.	Twp.	Rge.	Plat No.	Twp.	Rge.	Plat No.	Twp.	Rge.
Plat No.	Twp.	Rge.	Plat No.	Twp.	Rge.	Plat No.	Twp.	Rge.

Information From: John Heath

6	5	4	3	2	1
7	8	9	10	11	12
18	17	16	15	14	13
19	20	21	22	23	24
30	29	28	27	26	25
31	32	33	34	35	36 B

Land Ownership 36B

F-1-A—5M—1-62—7448

STATE OF MONTANA
STATE ENGINEERS OFFICE
Water Resources Survey

T. 2N. R. 7E. Plat No. 24

Photo No. 0-13

County Gallatin

Farm Checked: Date 9-9-52

By Dave Pouliot

Address

Legal Land Owner Kirk H. Koch

Address

Operator

Water is delivered by:— x1. Private System; 2. Ditch Company; 3. State Project; 4. Federal Project; 5. Irrigation District

App. No. Decree No.	NAME OF APPROPRIATOR TO WHOM DECREED	NAME OF STREAM	Date App. Date Priority	Miner's Inches	In Use	NAME OF DITCH (Water Delivered By)	No.	R/F	Present Irr. Acres	Irrigable Acres
A- 512	James Woosley, et al	Kelly Creek	6-13-89	576	?					
A- 513	J.V. Woosley, et al	Kelly Creek	6-13-89	576	?					
D- 275	James Woosley	Mid.Fk. or Corral Creek	6-10-88	50	Yes	Reinke-Koch Ditch (N)	1	R	104	0
D- 276	James Woosley	Mid.Fk. or Corral Creek	5- 1-89	50	Yes	Reinke-Koch Ditch (S)			15	-
D- 277	James Woosley	Mid.Fk. or Corral Creek	7- 1-89	200	No	Gjerde Ditch	1			23
		Frazier Creek								

NOTE: R—Denotes Regular Irrigation. F—Flood Irrigation.

Adequate Supply: Yes ..... No x Explain Not most years.

Remarks Hay, grain and pasture

River Basin Missouri

Information From:

Jim Koch

Also in: Plat No. ..... Twp. ..... Rge. ..... Plat No. ..... Twp. ..... Rge. ..... Plat No. ..... Twp. ..... Rge. ..... Plat No. ..... Twp. ..... Rge. ..... Plat No. ..... Twp. ..... Rge. ..... Plat No. ..... Twp. ..... Rge. .....

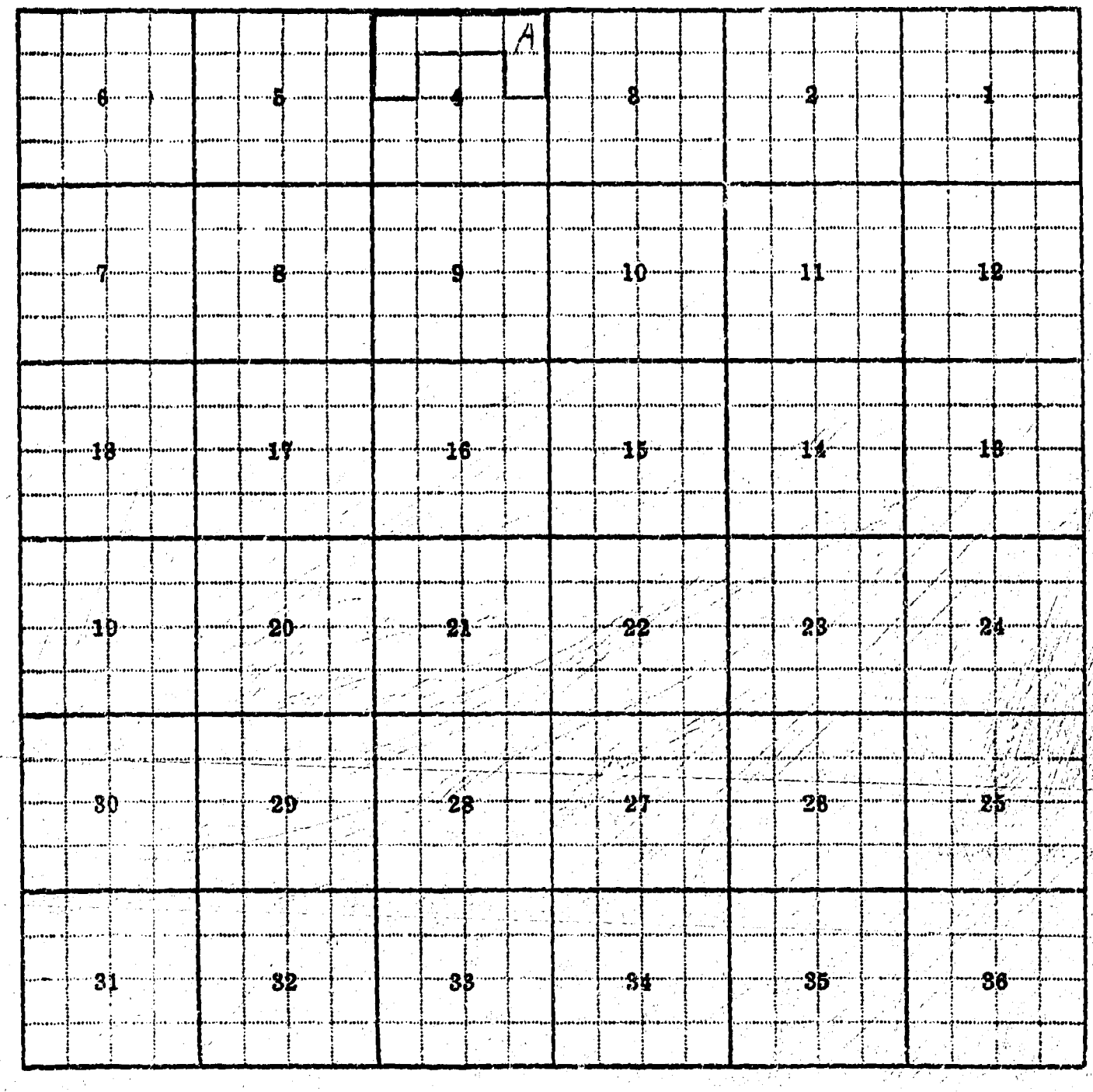

Land Ownership 4A

F-1-A—5M—1-62—7418

County Gallatin

Farm Checked: Date Aug. 5, 1952

By Barnell

Legal Land Owner Floyd G. Nollmeyer

Operator Same

Water is delivered by:—x 1. Private System, 2. Ditch Company; 3. State Project; 4. Federal Project; 5. Irrigation District

STATE OF MONTANA
STATE ENGINEERS OFFICE
Water Resources Survey

T 2N R 7E Plat No. 24

Photo No. Q-13

Address

Address

App. No. Decree No.	NAME OF APPROPRIATOR TO WHOM DECREED	NAME OF STREAM	Date App. Date Priority	Miner's Inches	In Use	NAME OF DITCH (Water Delivered By)	No.	R/F	Present Irr. Acres	Irrigable Acres
D- 266	Oliver Morgan & J. P. Baley	Spring Creek	6-10-85	40	Yes(20)	Private	1	R	125	0
		Middle or Corral Creek				Private	1	R	265	0
		Flathead Creek	6- 1-90	90	Yes(45)					
		Flathead Creek	6-10-94	75	Yes(37.5)					

NOTE: R—Denotes Regular Irrigation. F—Flood Irrigation.

Adequate Supply: Yes x No . Explain Most years the water is ample, though the full decreed inches cannot be maintained all season.

Remarks

River Basin Missouri

Information From: Floyd Nollmeyer

Also in: Plat No. Twp. Rge. | Plat No. Twp. Rge. | Plat No. Twp. Rge.
Plat No. Twp. Rge. | Plat No. Twp. Rge. | Plat No. Twp. Rge.

6	5	4	3	2	1
A 7	8	9	10	11	12
18	17	16	15	14	13
19	20	21	22	23	24
30	29	28	27	26	25
31	32	33	34	35	36

Land Ownership 7A

F-1-A—5M—1-62—7448

County Gallatin

Farm Checked: Date 9-3-52

By Dave Fouliot

STATE OF MONTANA
STATE ENGINEERS OFFICE
Water Resources Survey

T. 2N R. 7E Plat No. 24

Photo No. R-14

Legal Land Owner A. A. Pergande Address

Operator Address

Water is delivered by: – ×1. Private System; 2. Ditch Company; 3. State Project; 4. Federal Project; 5. Irrigation District

App. No. Decree No.	NAME OF APPROPRIATOR TO WHOM DECREED	NAME OF STREAM	Date App. Date Priority	Miner's Inches	In Use	NAME OF DITCH (Water Delivered By)	No.	R/F	Present Irr. Acres	Irrigable Acres
D- 283	Frederick Stryker	Green Canyon Creek	3- 3-11	100		Windsor-Pergande	1	R	39	0

NOTE: R—Denotes Regular Irrigation. F—Flood Irrigation.

Adequate Supply: Yes × No Explain

Remarks

River Basin Missouri

Also in: Plat No. Twp. Rge.	Plat No. Twp. Rge.	Plat No. Twp. Rge.
Plat No. Twp. Rge.	Plat No. Twp. Rge.	Plat No. Twp. Rge.

Information From:

A. A. Pergande



Land Ownership 2B

F-1-A--5M—1-62—7408

County Gallatin

Farm Checked: Date 7-30-52

By Dave Pouliot

STATE OF MONTANA
STATE ENGINEERS OFFICE
Water Resources Survey

T. 2N. R. 7E. Plat No. 24

Photo No. Q-14, R-15

Legal Land Owner W. E. Pressley Address

Operator Address

Water is delivered by: X 1. Private System; 2. Ditch Company; 3. State Project; 4. Federal Project; 5. Irrigation District

App. No. Decree No.	NAME OF APPROPRIATOR TO WHOM DECREED	NAME OF STREAM	Date App. Date Priority	Miner's Inches	In Use	NAME OF DITCH (Water Delivered By)	No.	R/F	Present Irr. Acres	Irrigable Acres
A- 691	Frank Melton	Nixon Creek	11- 9-10	100		Heath Ditch	1	R	0	2
	(May have part of this right)									

NOTE: R--Denotes Regular Irrigation. F—Flood Irrigation.

Adequate Supply: Yes X No Explain

Remarks

River Basin Missouri

Also in: Plat No. Twp. Rge.	Plat No. Twp. Rge.	Plat No. Twp. Rge.
Plat No. Twp. Rge.	Plat No. Twp. Rge.	Plat No. Twp. Rge.

Information From: John Heath

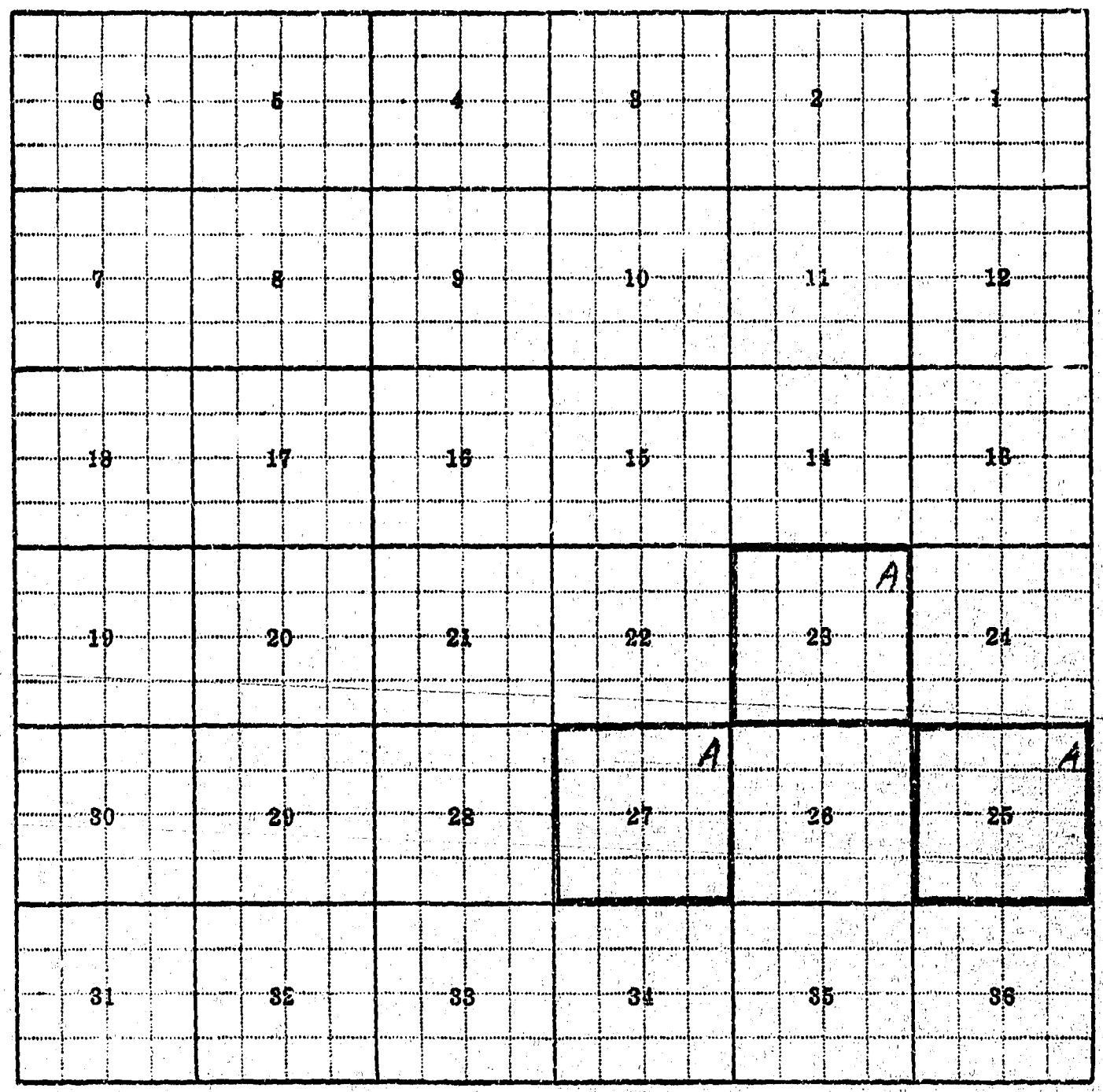

Land Ownership 23A, 25A, 27A

F-1-A—5M—1-62—7448

County Gallatin

Farm Checked: Date 9-9-52

By Dave Pouliot

STATE OF MONTANA
STATE ENGINEERS OFFICE
Water Resources Survey

T 2N R 7E Plat No. 24

Photo No. Q-13

Legal Land Owner W. H. Reinke Address

Operator Address

Water is delivered by:—X 1. Private System; 2. Ditch Company; 3. State Project; 4. Federal Project; 5. Irrigation District

App. No. Decree No.	NAME OF APPROPRIATOR TO WHOM DECREED	NAME OF STREAM	Date App. Date Priority	Miner's Inches	In Use	NAME OF DITCH (Water Delivered By)	No.	R/F	Present Irr. Acres	Irrigable Acres
D- 269	C.M. & Edw. Poor	Mid. Fk. or Corrall	8- 1-93	120	Yes	Reinke Ditch (S)	1	R	145	0
		Mid. Fk. or Corrall	6-30-84	30	Yes	Reinke-Koch Ditch (N)	1	R	55	0
		Mid. Fk. or Corrall	7- 1-08	90	Yes					
		Springs on Sec. 4	7- 1-08	30	Stock					
None		Mid. Fk. Flathead				Gjerde Ditch	1	R	0	2

NOTE: R—Denotes Regular Irrigation. F—Flood Irrigation.

Adequate Supply: Yes X No Explain

Remarks

River Basin Missouri

Also in: Plat No. Twp. Rge. | Plat No. Twp. Rge. | Plat No. Twp. Rge.
Plat No. Twp. Rge. | Plat No. Twp. Rge. | Plat No. Twp. Rge.

Information From:
W. H. Reinke

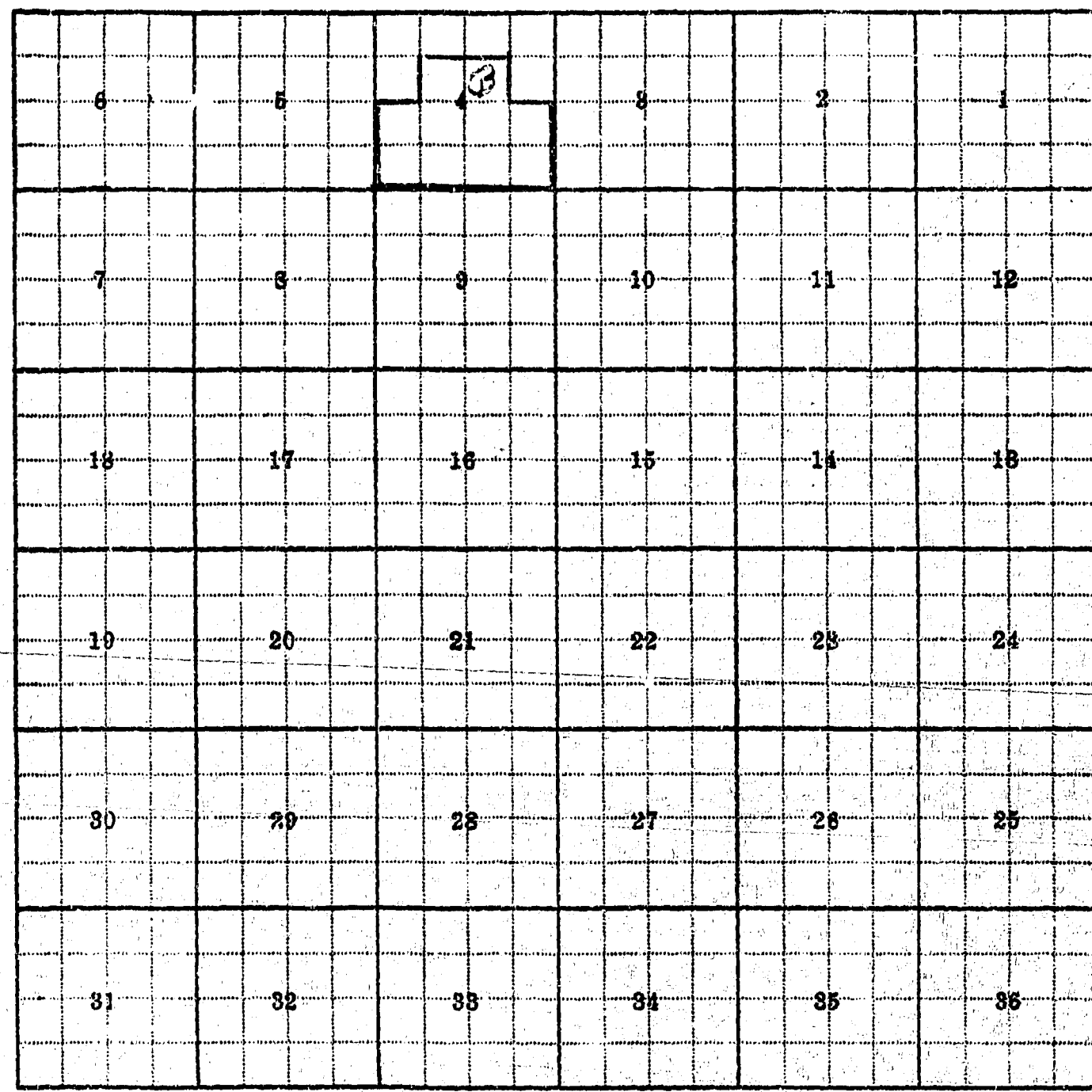

Land Ownership 4B

F-1-A--5M—1-62—7448

County Gallatin

Farm Checked: Date Aug. 7, 1952

By Burnell

STATE OF MONTANA
STATE ENGINEERS OFFICE
Water Resources Survey

T 2N R 7E Plat No. 24

Photo No. Q-13

Legal Land Owner Chas. S. Riggs Address

Operator Gray Address

Water is delivered by:— x1. Private System; 2. Ditch Company; 3. State Project; 4. Federal Project; 5. Irrigation District

App. No. Decree No.	NAME OF APPROPRIATOR TO WHOM DECREED	NAME OF STREAM	Date App. Date Priority	Miner's Inches	In Use	NAME OF DITCH (Water Delivered By)	No.	R/F	Present Irr. Acres	Irrigable Acres
D- 243	Mary Davidson	Fairy or Lake Creek	9- 1-84	60)		Waddell-Riggs Ditch	1	R	35	0
		Fairy or Lake Creek	7- 1-85	60)	(Undivided)	Riggs Ditch	1	R	0	105
		Fairy or Lake Creek	7- 1-98	40)	(right)					
D- 242	S.D. Burrows	Fairy or Lake Creek	7- 1-96	90	(Not in use-Velma Riggs)					
	Above decree #243 is stated as being an undivided right between Shellhammer and Riggs. Mr. Gray, operator on Riggs land said he understood there was 60" of water for irrigation but did not know any more about the rights.									

NOTE: R—Denotes Regular Irrigation. F—Flood Irrigation.

Adequate Supply: Yes No x Explain Creek gets too low in summer for much irrigation

Remarks

River Basin Missouri

Also in: Plat No. Twp. Rge.	Plat No. Twp. Rge.	Plat No. Twp. Rge.
Plat No. Twp. Rge.	Plat No. Twp. Rge.	Plat No. Twp. Rge.

Information From:

Mr. Gray



Land Ownership 8B

F-1-A—5M—1-62—744B

County Gallatin

Farm Checked: Date Sept. 4, 1952

By Dave Foulkot

Legal Land Owner Asa C. Shelhamer

Operator Paul Vennes

STATE OF MONTANA
STATE ENGINEERS OFFICE
Water Resources Survey

T. 2N. R. 7E. Plat No. 24

Photo No. Q-13

Address 408 N. Yellowstone, Livingston

Address

Water is delivered by:— x1. Private System; 2. Ditch Company; 3. State Project; 4. Federal Project; 5. Irrigation District

App. No. Decree No.	NAME OF APPROPRIATOR TO WHOM DECREED	NAME OF STREAM	Date App. Date Priority	Miner's Inches	In Use	NAME OF DITCH (Water Delivered By)	No.	R/F	Present Irr. Acres	Irrigable Acres
D- 243	Mary Davidson	Fairy or Lake Creek	9- 1-84	60)*		Shellhamer-Waddell	1)	R	100	0
		Fairy or Lake Creek	7- 1-85	60)*		(*-Undivided right with Riggs)	)			
		Fairy or Lake Creek	7- 1-98	40)*			)			
							)			
							1)			
D- 266	Oliver P. Morgan & J. P. Haley	Spring Creek	6-10-85	40(20)		Shelhamer	1)	R	0	70
		Mid.Fk. Flathead	7- 1-88	30	Yes	Shelhamer	)			
D- 267	Oliver P. Morgan	Frazier Creek	6- 1-93	40	Yes		)			
		Fairy Creek	6-20-95	60	Yes					

NOTE: R—Denotes Regular Irrigation. F—Flood Irrigation.

Adequate Supply: Yes X No Explain Most years

Remarks Says Mrs. Riggs said they lost right in ditch (Burns Ditch, Fairy Creek) from not using for ten years.

River Basin Missouri

Information From: Paul Vennes

Also in: Plat No. Twp. Rge. | Plat No. Twp. Rge. | Plat No. Twp. Rge.
Plat No. Twp. Rge. | Plat No. Twp. Rge. | Plat No. Twp. Rge.

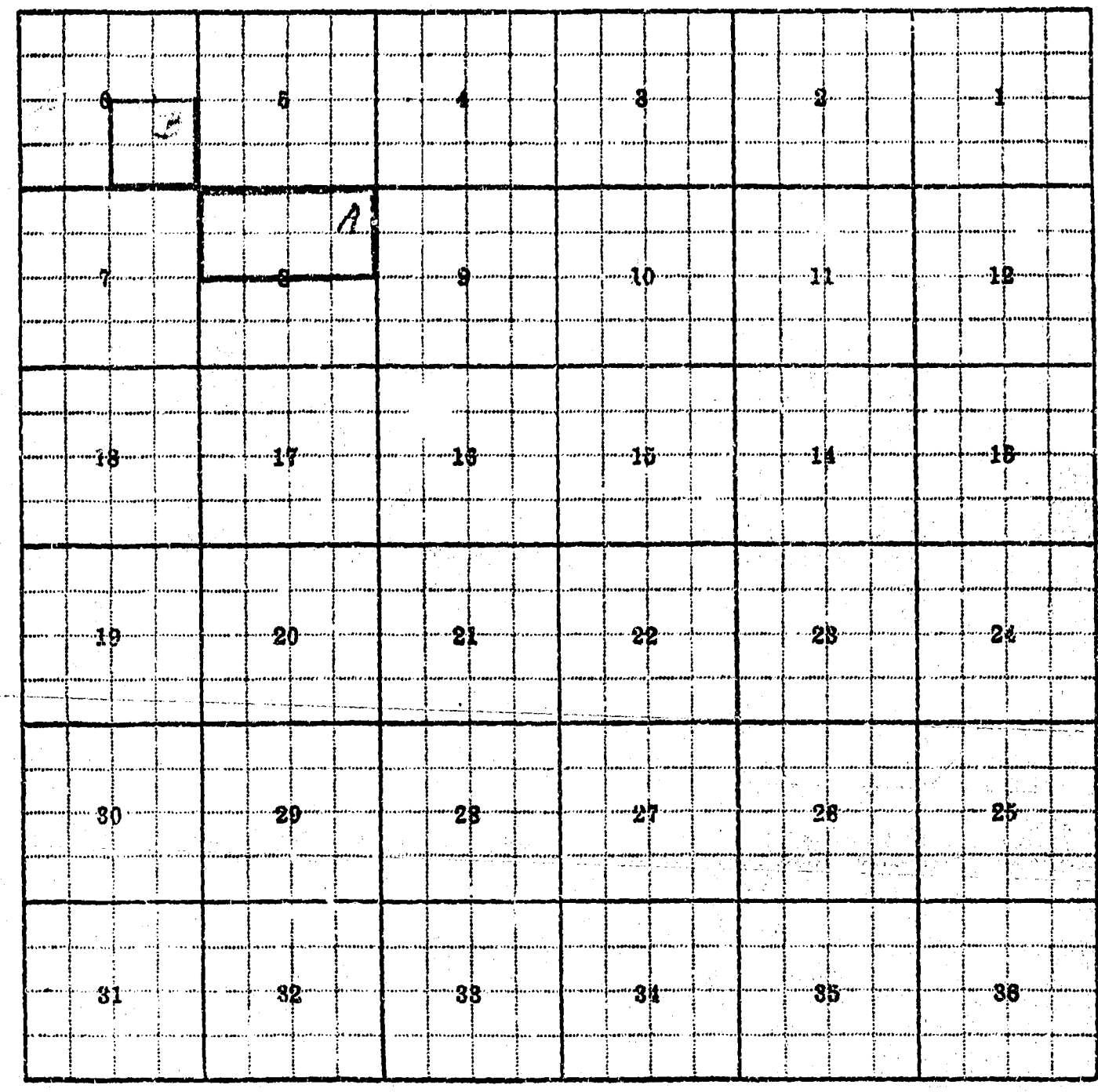

Land Ownership 6B, 8A

F-1-A—5M -1-62 —7448

County Gallatin

Farm Checked: Date 7-30-52

By Dave Pouliot

STATE OF MONTANA
STATE ENGINEERS OFFICE
Water Resources Survey

T. 2N R. 7E Plat No. 24

Photo No. R-15

Legal Land Owner Jos. Swindelhurst & Ida Wood Address

Operator John Heath Address

Water is delivered by:— x1. Private System; 2. Ditch Company; 3. State Project; 4. Federal Project; 5. Irrigation District

App. No. Decree No.	NAME OF APPROPRIATOR TO WHOM DECREED	NAME OF STREAM	Date App. Date Priority	Miner's Inches	In Use	NAME OF DITCH (Water Delivered By)	No.	R/F	Present Irr. Acres	Irrigable Acres
A- 691	Frank Melton	Nixon Creek	11- 9-10	100		Heath Ditch	1	R	20	0
		Branch of Nixon Creek				Heath Ditch			15	0

NOTE: R—Denotes Regular Irrigation. F—Flood Irrigation.

Adequate Supply: Yes x No Explain

Remarks

River Basin Missouri

Also in: Plat No. Twp. Rge. | Plat No. Twp. Rge. | Plat No. Twp. Rge.
Plat No. Twp. Rge. | Plat No. Twp. Rge. | Plat No. Twp. Rge.

Information From: John Heath

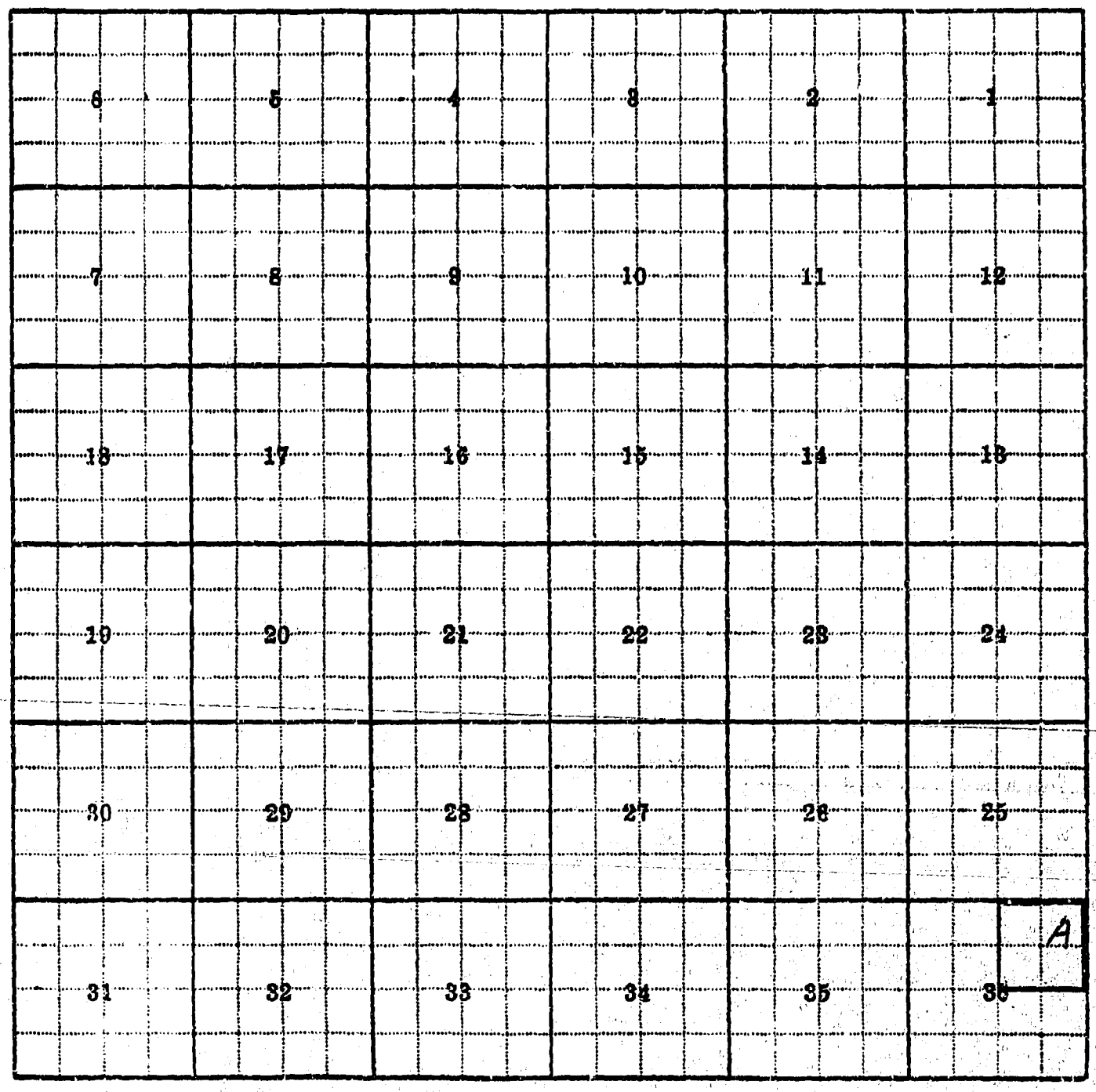

Land Ownership 36A

F-1-A—5M—1-62—7448

County Gallatin

Farm Checked: Date Sept. 4, 1952

By Dave Foulliot

STATE OF MONTANA
STATE ENGINEERS OFFICE
Water Resources Survey

T. 2N R. 7E Plat No. 24

Photo No. R-14, Q-13

Legal Land Owner R. R. Waddell Address

Operator Address

Water is delivered by:— 1. Private System; 2. Ditch Company; 3. State Project; 4. Federal Project; 5. Irrigation District

App. No. Decree No.	NAME OF APPROPRIATOR TO WHOM DECREED	NAME OF STREAM	Date App. Date Priority	Miner's Inches	In Use	NAME OF DITCH (Water Delivered By)	No.	R/F	Present Irr. Acres	Irrigable Acres
D- 284	R. N. Tudor	Green Canyon Creek	6-10-89	60	~~Yes~~ No	Waddell Ditch	1	R	0	40
D- 366 264	A.N. & E.A.Melvin	Fairy Creek	6-25-89	30	Yes	Waddell-Shelhamer	1	R	38	-
D- 366 264	A.N. & E.A.Melvin	Fairy Creek	5-25-90	40	Yes	Riggs-Waddell	1	R	88	0
		Fairy Creek	7- 1-01	130	Yes					
A- 516	Ira H. Morris	Lake Creek	8-28-99	160						
A-1144	Emma Melvin	Springs	8-24-20	20	Yes	Waddell Ditch	1	R	12	0

NOTE: R—Denotes Regular Irrigation. F—Flood Irrigation.

Adequate Supply: Yes x No Explain

Remarks Plans to use Green Canyon Creek Right, which he has not used since he has had that land.

River Basin Missouri

Also in: Plat No. Twp. Rge.	Plat No. Twp. Rge.	Plat No. Twp. Rge.
Plat No. Twp. Rge.	Plat No. Twp. Rge.	Plat No. Twp. Rge.

Information From:

R. R. Waddell

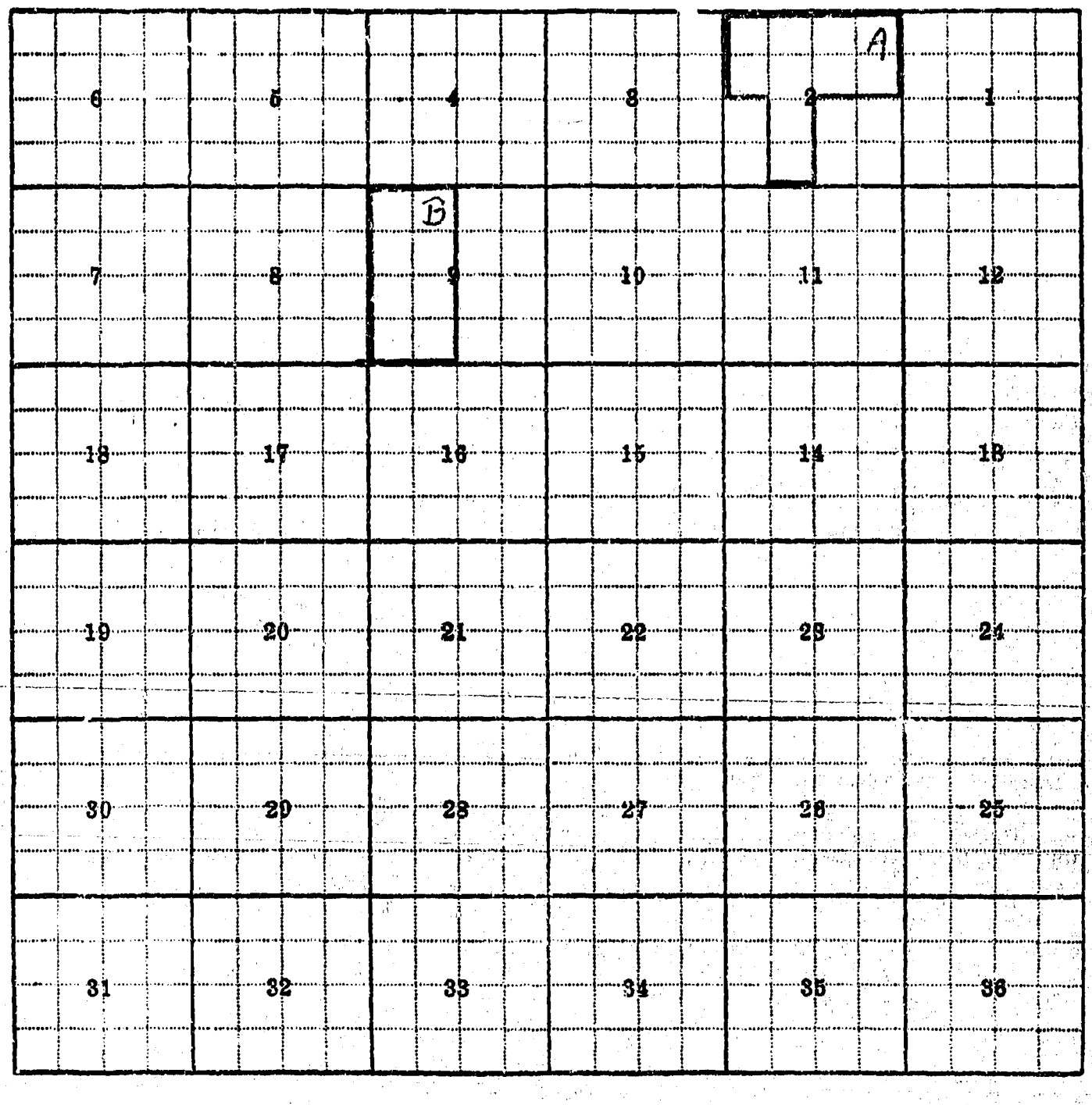

Land Ownership 2A, 9B

F-1-A--5M—1-62—7448

County Gallatin

Farm Checked: Date Aug. 7, 1952

By Burnell

STATE OF MONTANA
STATE ENGINEERS OFFICE
Water Resources Survey

T. 2N R. 7E. Plat No. 24

Photo No. Q-13

Legal Land Owner Alfred Wilson Address

Operator Same Address

Water is delivered by:— x1. Private System; 2. Ditch Company; 3. State Project; 4. Federal Project; 5. Irrigation District

App. No. Decree No.	NAME OF APPROPRIATOR TO WHOM DECREED	NAME OF STREAM	Date App. Date Priority	Miner's Inches	Ir. Use	NAME OF DITCH (Water Delivered By)	No.	R/F	Present Irr. Acres	Irrigable Acres
D- 264	A.N. & E.A. Melvin	Flathead Creek	7- 1-89	300	Yes	Wilson Ditches	1	R	0	275
D- 271	Samuel Randall	Frazier Creek(S.Trib.of N. Fk.)	6- 1-93	230	Yes	Wilson Ditches				
A-1168	Heber O.Percy & C.W.Rice	Creek	12-17-12	320						
	(D-271 is only right Wilson said he knew anything about)									

NOTE: R—Denotes Regular Irrigation. F—Flood Irrigation.

Adequate Supply: Yes No Explain

Remarks Mr. Wilson did not seem to know much more about his water rights - just used what he needed and could get.

River Basin Missouri

Also in: Plat No. 23 Twp. 2N Rge. 6E	Plat No. Twp. Rge.	Plat No. Twp. Rge.
Plat No. Twp. Rge.	Plat No. Twp. Rge.	Plat No. Twp. Rge.

Information From:

Alfred Wilson

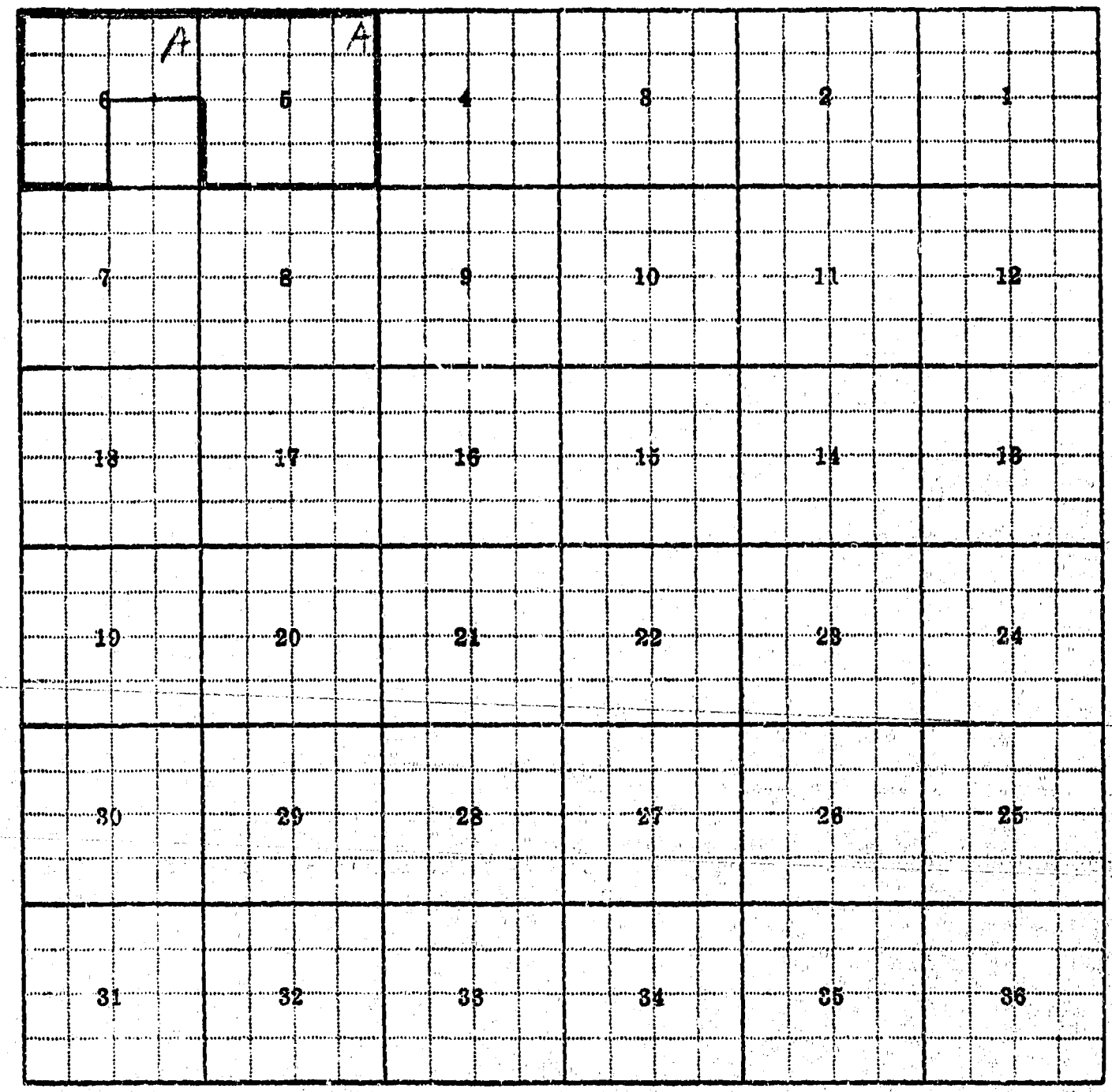

Land Owrership 5A, 6A

F-1-A—5M—1-62—7448

County Gallatin

Farm Checked: Date 9-3-52

By Dave Pouliot

STATE OF MONTANA
STATE ENGINEERS OFFICE
Water Resources Survey

T. 2N R. 7E Plat No. 24

Photo No. R-14

Legal Land Owner Nan Windsor Address

Operator Jim Murphy, Address Livingston, Montana

Water is delivered by: X 1. Private System; 2. Ditch Company; 3. State Project; 4. Federal Project; 5. Irrigation District

App. No. Decree No.	NAME OF APPROPRIATOR TO WHOM DECREED	NAME OF STREAM	Date App. Date Priority	Miner's Inches	In Use	NAME OF DITCH (Water Delivered By)	No.	R/F	Present Irr. Acres	Irrigable Acres
D- 282	Matt Niebel	Green Canyon Creek	10-25-88	40		Windsor Ditch	1	R	0	70
		Green Canyon Creek	10- 1-91	40		Windsor-Pergande	1	R	0	23

NOTE: R—Denotes Regular Irrigation. F—Flood Irrigation.

Adequate Supply: Yes X No Explain

Remarks

River Basin Missouri

Also in:								
Plat No. 5	Twp. 5N	Rge. 7E	Plat No.	Twp.	Rge.	Plat No.	Twp.	Rge.
Plat No. 11	Twp. 4N	Rge. 7E	Plat No.	Twp.	Rge.	Plat No.	Twp.	Rge.

Information From:
A. A. Pergande

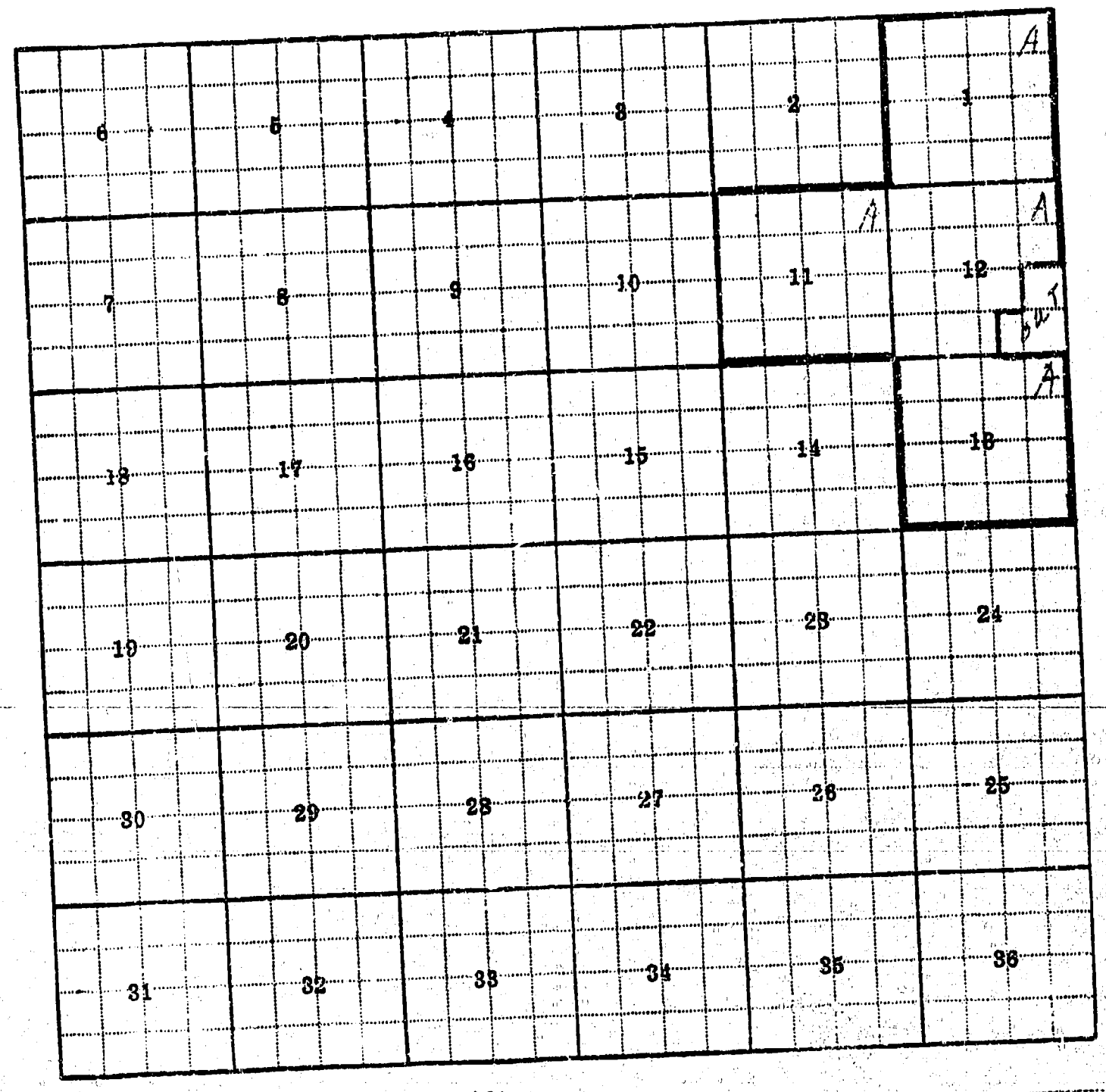

Land Ownership 1A, 11A, 12A, 13A

F-1-A—5M—1-62—7448

County Gallatin

Farm Checked: Date 8-21-52

By Hans & Dave

STATE OF MONTANA
STATE ENGINEERS OFFICE
Water Resources Survey

T. 2N R. 7E Plat No. 24

Photo No. Q-13, Q-14

Legal Land Owner Henry Woosley Address

Operator Address

Water is delivered by:— X 1. Private System; 2. Ditch Company; 3. State Project; 4. Federal Project; 5. Irrigation District

App. No. Decree No.	NAME OF APPROPRIATOR TO WHOM DECREED	NAME OF STREAM	Date App. Date Priority	Miner's Inches	In Use	NAME OF DITCH (Water Delivered By)	No.	R/F	Present Irr. Acres	Irrigable Acres
D- 260	E.J. Maddox	Flathead Creek (S.Fk.)	7- 1-98	60	Yes					
D- 272	James F. Williams	Fairy Creek	6- 1-85	160	Yes	Woosley Ditch	1	R	25	0
		Fairy Creek				Woosley-Burns	1	R	140	0
None		Spring Creek				Woosley-Burns	1	R	30	0

NOTE: R—Denotes Regular Irrigation. F—Flood Irrigation.

Adequate Supply: Yes X No Explain

Remarks

River Basin Missouri

Also in: Plat No. 17 Twp. 3N Rge. 7E	Plat No. Twp. Rge	Plat No. Twp. Rge
Plat No. Twp. Rge	Plat No. Twp. Rge	Plat No. Twp. Rge

Information From:

Henry Woosley

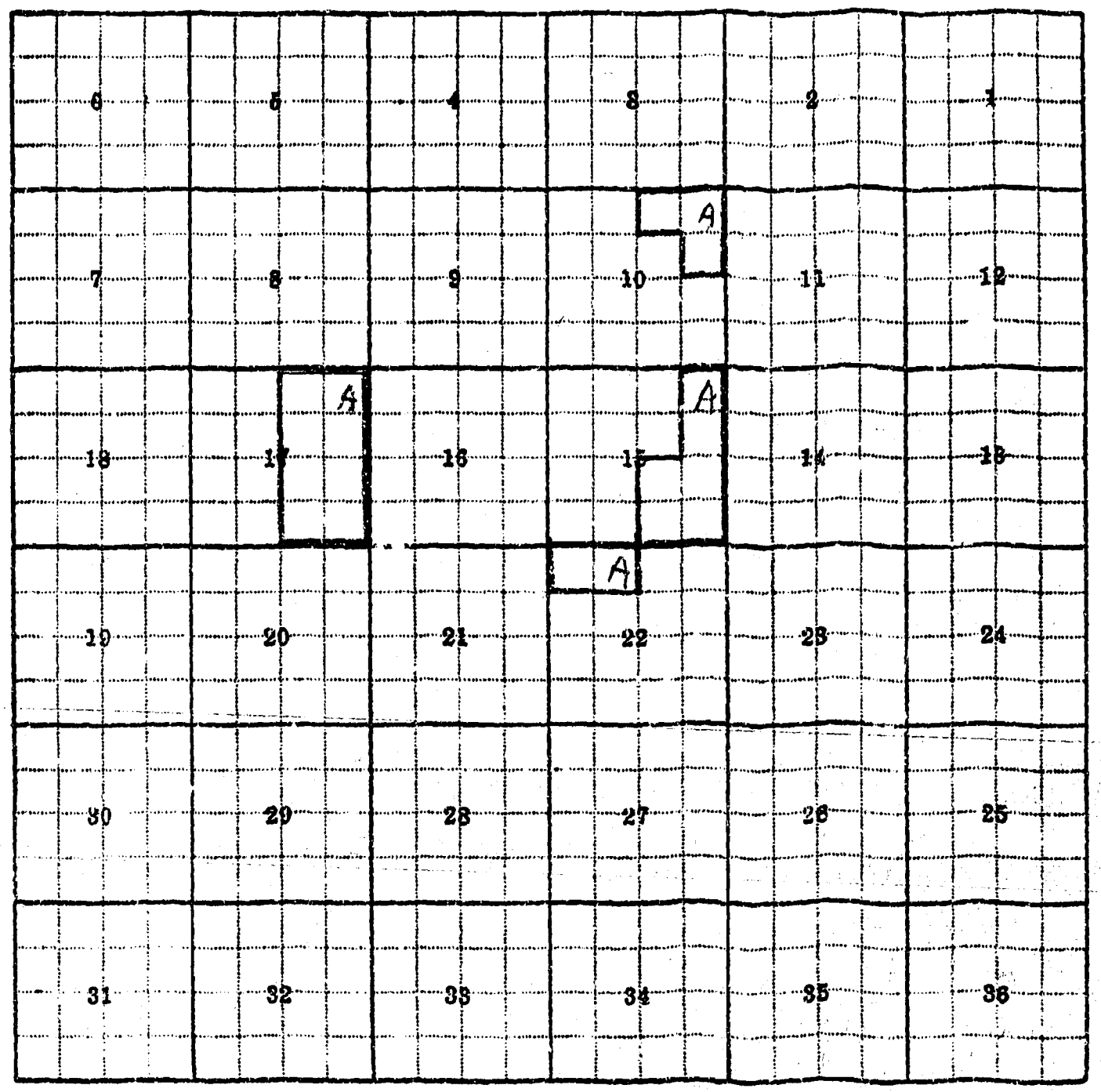

Land Ownership 10A, 15A, 17A, 22A

F-1-A—5M—1-62—7448

County Callatin

Farm Checked: Date 6-6-52

By Dave Pouliot and Burnell Noyes

STATE OF MONTANA
STATE ENGINEERS OFFICE
Water Resources Survey

T. 1N R. 1W Plat No. 25

Photo No. 1-25

Legal Land Owner Willis A. Albro Address Willow Creek

Operator Address

Water is delivered by:— 1. Private System; 2. Ditch Company; 3. State Project; 4. Federal Project; 5. Irrigation District

App. No. Decree No.	NAME OF APPROPRIATOR TO WHOM DECREED	NAME OF STREAM	Date App. Date Priority	Miner's Inches	In Use	NAME OF DITCH (Water Delivered By)	No.	R/F	Present Irr. Acres	Irrigable Acres
*A- 982	State Water Consv. Bd.	Willow Creek	1935	100af	All	W.C.W.User's Assn.)	1	R	65	0
				surface		)				
				flood water		)				
D- 733	Wm. Hankinson	Willow Creek	1866	25	Yes	Green-Hankinson Ditch)				
A-1035	Willis A. Albro	Willow Creek	4-15-34	10	Yes	Crater Ditch)	1	R	5	0
A-1232	Willis A. Albro	Seepage Creek	4-15-34	20	Yes	Crater Ditch)	1	R		

NOTE: R—Denotes Regular Irrigation. F—Flood Irrigation.

Adequate Supply: Yes * No Explain

Remarks * A- 982 Buys 100 AF - Willow Creek Water User's Association.

River Basin Missouri

Also in:								
Plat No. 26	Twp. 1N	Rge. 1E	Plat No.	Twp.	Rge.	Plat No.	Twp.	Rge.
Plat No. 18	Twp. 2N	Rge. 1E	Plat No.	Twp.	Rge.	Plat No.	Twp.	Rge.

Information From: Willis Albro

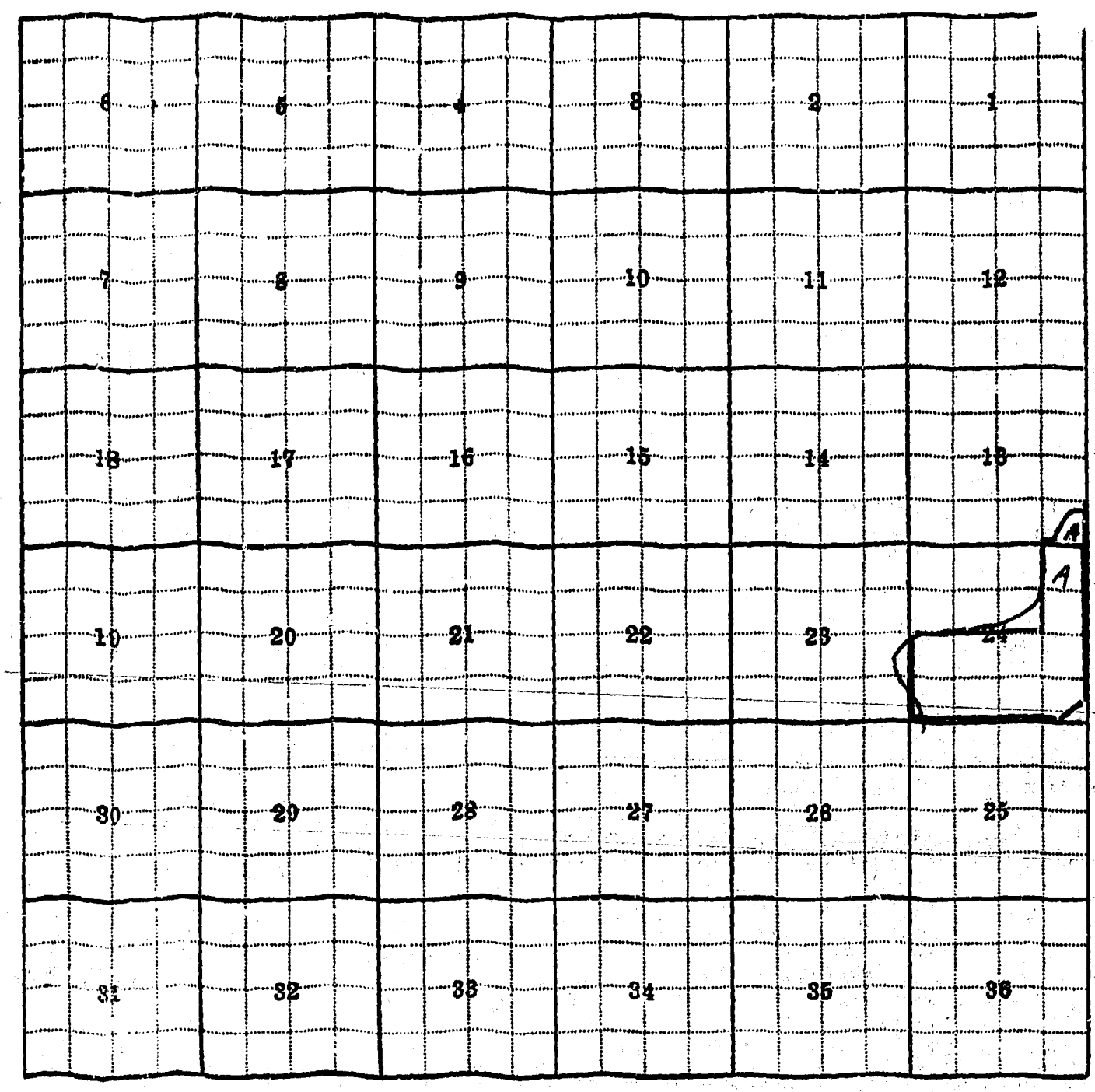

Land Ownership 13A, 24A

F-1-A—5M—1-62—7448

County Gallatin

Farm Checked: Date 6-5-52

By D. Pouliot & R. Noyes

STATE OF MONTANA
STATE ENGINEERS OFFICE
Water Resources Survey

T. 1N R. 1W Plat No. 25

Photo No. I-25

Legal Land Owner H.B. Brink Address

Operator E.B. Chin Address Willow Creek

Water is delivered by:— 1. Private System; 2. Ditch Company; 3. State Project; 4. Federal Project; 5. Irrigation District

App. No. Decree No.	NAME OF APPROPRIATOR TO WHOM DECREED	NAME OF STREAM	Date App. Date Priority	Miner's Inches	In Use	NAME OF DITCH (Water Delivered By)	No.	R/F	Present Irr. Acres	Irrigable Acres
D-727	Wm. Flaherty	Willow Creek	1869	50	Yes					
			1871	50	Yes	Duke Ditch	1		30	0
A-1045	Wm. A. Flaherty, etal	Sappington Spring	4-2-08	650	Yes	Private (Brink	1		75	0
		Sappington Spring				Pump Sprinkler	1		6	0
		Sappington Spring				Pump Gravity	1		30	0
Use		Slough				Pump (sprinkler)	1		10	0

NOTE: R—Denotes Regular Irrigation. F—Flood Irrigation.

Adequate Supply: Yes X No Explain

Remarks

River Basin

Also in: Plat No. Twp. Rge.	Plat No. Twp. Rge.	Plat No. Twp. Rge.
Plat No. Twp. Rge.	Plat No. Twp. Rge.	Plat No. Twp. Rge.

Information From:

E.B. Chin

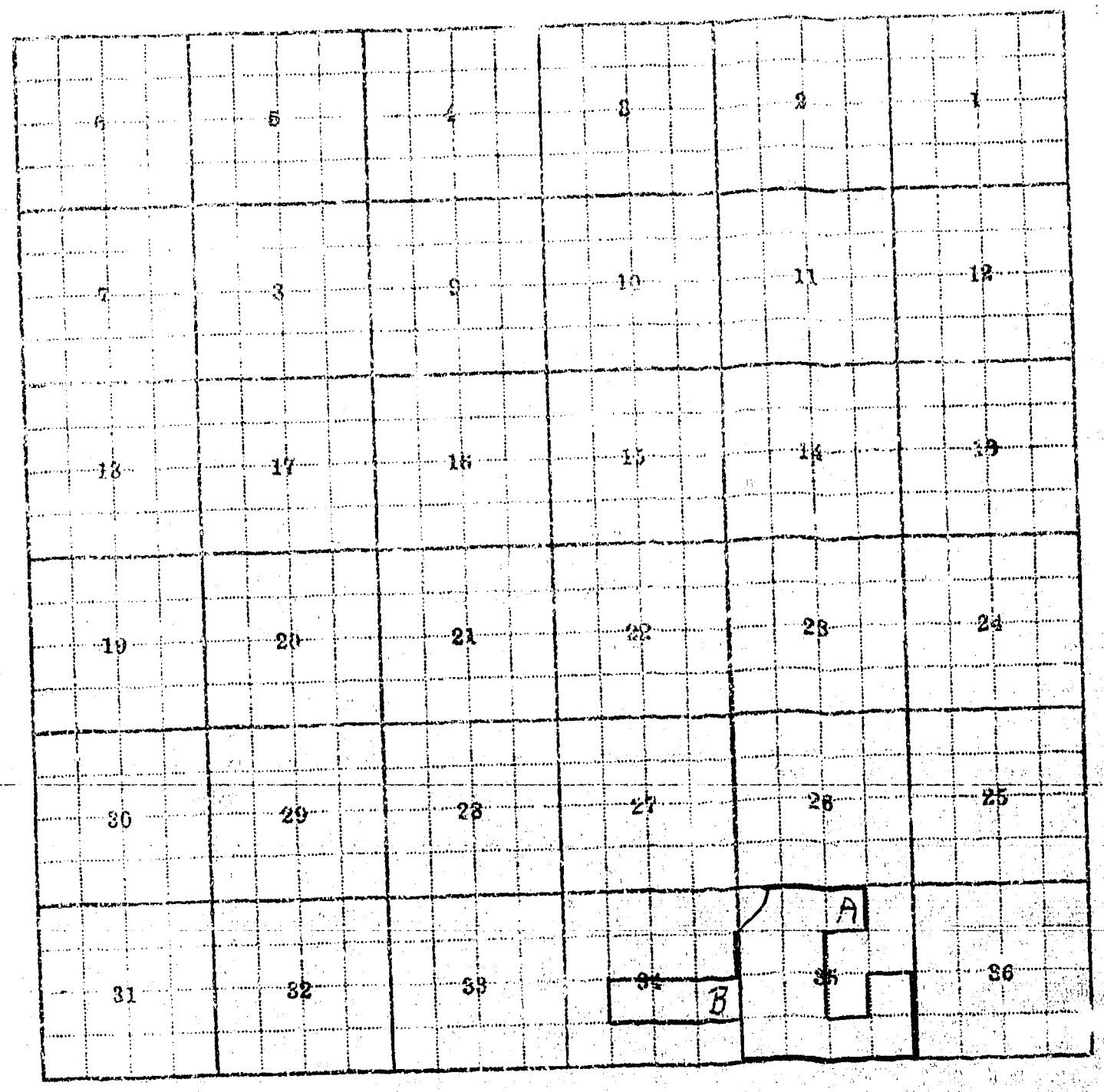

Land Ownership 34B, 35A

F-1-A—5M—1-62—7448

County Gallatin

Farm Checked: Date 6-5-52

By D. Pouliot & B. Noyes

STATE OF MONTANA
STATE ENGINEERS OFFICE
Water Resources Survey

T. 1N. R. 1N. Plat No. 25

Photo No. I-25

Legal Land Owner T.L. Cooper Address

Operator Chas. A. Jewett Address Willow Creek

Water is delivered by:— 1. Private System; 2. Ditch Company; 3. State Project; 4. Federal Project; 5. Irrigation District

App. No. Decree No.	NAME OF APPROPRIATOR TO WHOM DECREED	NAME OF STREAM	Date App. Date Priority	Miner's Inches	In Use	NAME OF DITCH (Water Delivered By)	No.	R/F	Present Irr. Acres	Irrigable Acres
A-982	State Water Conservation									
	Board 4	Willow Creek	1935	All						
				Surplus		Duke Ditch	1		43	0

NOTE: R—Denotes Regular Irrigation. F—Flood Irrigation.

Adequate Supply: Yes X No Explain

Remarks

Buys 135 A.F. of Willow Creek Water Users' Associationk uses part on land in T-1N - R-1E

River Basin

Also in: Plat No. 26 Twp. 1N Rge. 1E	Plat No. Twp. Rge.	Plat No. Twp. Rge.
Plat No. Twp. Rge.	Plat No. Twp. Rge.	Plat No. Twp. Rge.

Information From:

Chas. O. Jewett

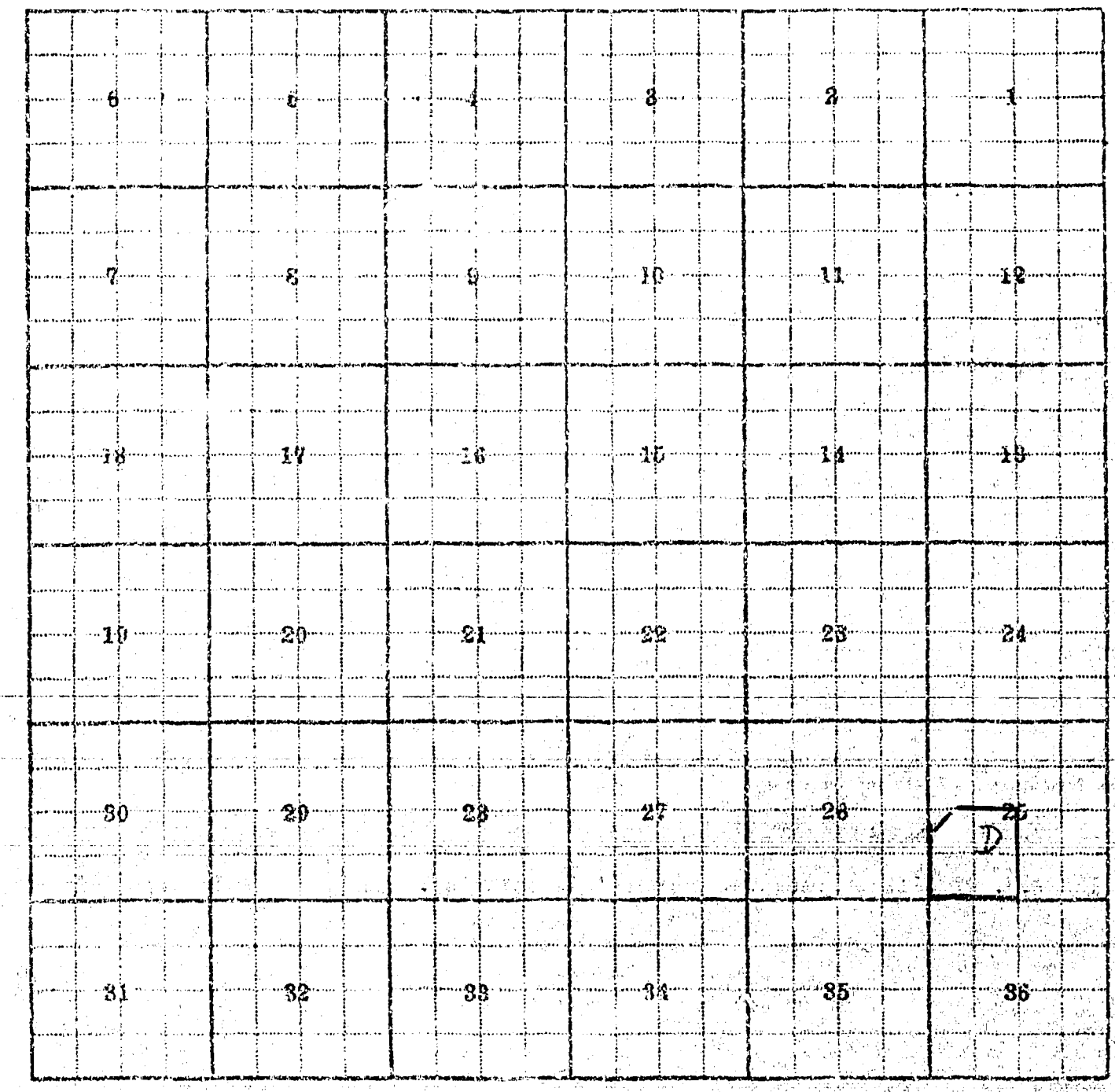

Land Ownership 25D

F-1-A—5M—1-62—7448

County Gallatin

Farm Checked: Date

By

STATE OF MONTANA
STATE ENGINEERS OFFICE
Water Resources Survey

T 1N R 1&2W Plat No 25

Photo No H-25

Legal Land Owner Leo Eroes Address

Operator Address

Water is delivered by:— 1. Private System; 2. Ditch Company; 3. State Project; 4. Federal Project; 5. Irrigation District

App. No. Decree No.	NAME OF APPROPRIATOR TO WHOM DECREED	NAME OF STREAM	Date App. Date Priority	Miner's Inches	In Use	NAME OF DITCH (Water Delivered By)	No.	R/F	Present Irr. Acres	Irrigable Acres
A-504	Henry H. Sappington	Jefferson River	8-1-11	1500	No	Trace of Old Ditch	1	R	0	

NOTE: R—Denotes Regular Irrigation. F—Flood Irrigation.

Adequate Supply: Yes No Explain

Remarks

River Basin

Information From:

Also in: Plat No. Twp. Rge.	Plat No. Twp. Rge.	Plat No. Twp. Rge.
Plat No. Twp. Rge	Plat No. Twp. Rge.	Plat No. Twp. Rge.



Land Ownership 32B

F-1-A—5M—1-62—7448

County Gallatin

Farm Checked: Date

By

STATE OF MONTANA
STATE ENGINEERS OFFICE
Water Resources Survey

T 1N R 1W Plat No. 25

Photo No. I-25

Legal Land Owner Henry Hoellein Address Willow Creek

Operator Wm. Henry Rafferty Address Same

Water is delivered by:— 1. Private System, 2 Ditch Company; 3. State Project; 4. Federal Project; 5. Irrigation District

App. No. Decree No.	NAME OF APPROPRIATOR TO WHOM DECREED	NAME OF STREAM	Date App. Date Priority	Miner's Inches	In Use	NAME OF DITCH (Water Delivered By)	No.	R/F	Present Irr. Acres	Irrigable Acres
D-733	Wm. Hankinson	Willow Creek	1865	25	ok	Hankinson Ditch	1	R	40	0

NOTE: R—Denotes Regular Irrigation. F—Flood Irrigation.

Adequate Supply: Yes X No Explain

Remarks

Buys 50 A.F. of W.C.N.U.A.

NOTE: Deed Book 81 page 129 for D-733

River Basin

Also in: Plat No. Twp. Rge. | Plat No. Twp. Rge. | Plat No. Twp. Rge.
Plat No. Twp. Rge. | Plat No. Twp. Rge. | Plat No. Twp. Rge.

Information From:

Bill Rafferty



Land Ownership 13B, 24A

F-1-A—5M—1-62—7448

County Gallatin

Farm Checked: Date 6-5-52

By D. Pouliot & B. Noyes

STATE OF MONTANA
STATE ENGINEERS OFFICE
Water Resources Survey

T 1N R 1W Plat No. 25

Photo No. I-25

Legal Land Owner T.V. Howser Address Willow Creek

Operator Address

Water is delivered by:— 1. Private System; 2. Ditch Company; 3. State Project; 4. Federal Project; 5. Irrigation District

App. No. Decree No.	NAME OF APPROPRIATOR TO WHOM DECREED	NAME OF STREAM	Date App. Date Priority	Miner's Inches	In Use	NAME OF DITCH (Water Delivered By)	No.	R/F	Present Irr. Acres	Irrigable Acres
D-757	W.T. Purdom	Willow Creek	1869	50	Yes	Duke Ditch	1	R	68	0
			71	50	Yes					
A-982	State Water Conservation									
	Board	Willow Creek	8-20-35	All	Yes					

NOTE: R—Denotes Regular Irrigation. F—Flood Irrigation.

Adequate Supply: Yes X No Explain

Remarks

Buys 100 a.f. N.C.W.U.A.

River Basin

Also in: Plat No. Twp. Rge.	Plat No. Twp. Rge.	Plat No. Twp. Rge.
Plat No. Twp. Rge.	Plat No. Twp. Rge.	Plat No. Twp. Rge.

Information From:

Mrs. Howser

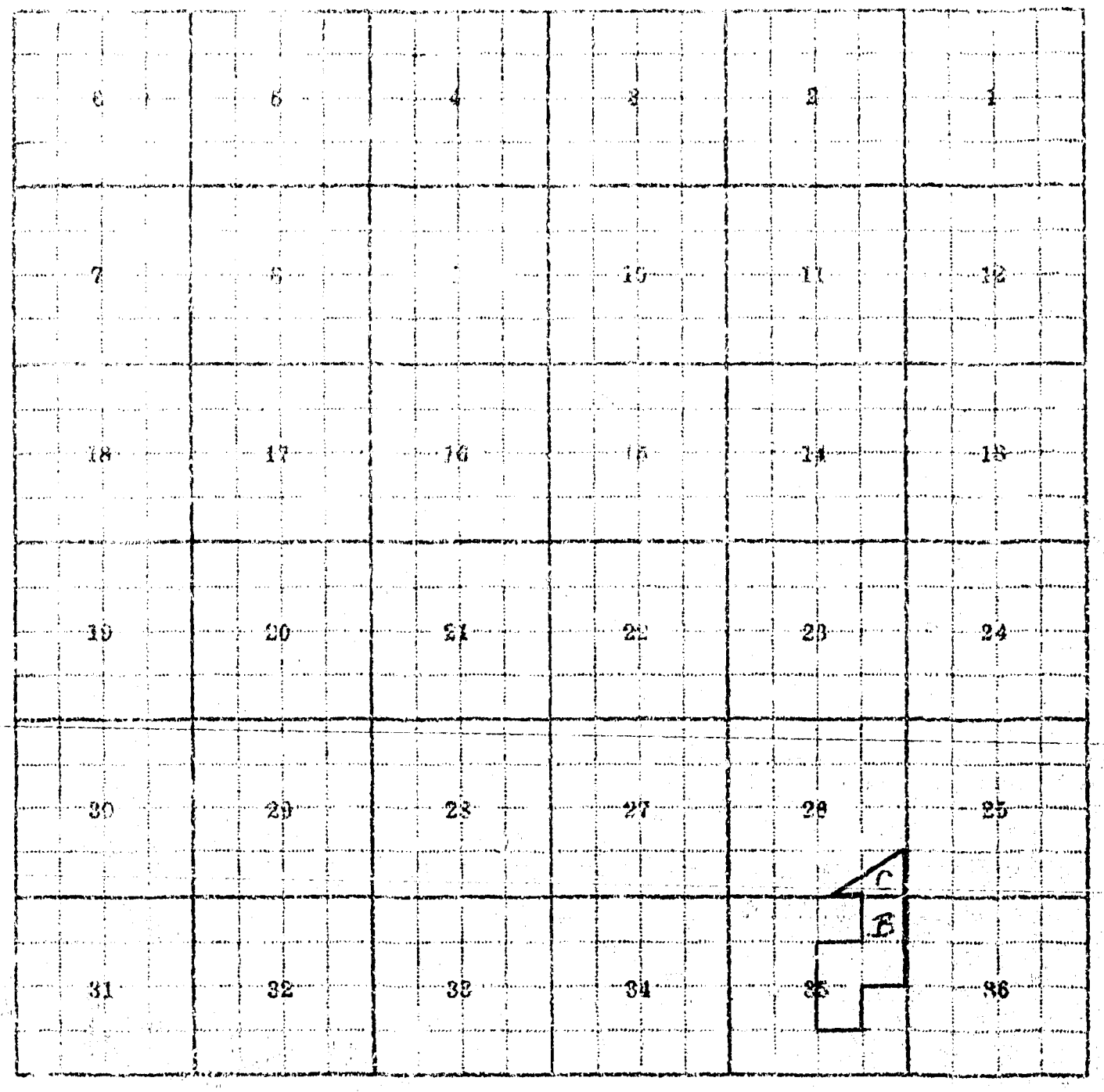

Land Ownership 26C, 35B

F-1-A--5M -1-62--7448

County Gallatin

Farm Checked: Date 6-5-52

By Dave Fouliot & B. Noyes

STATE OF MONTANA
STATE ENGINEERS OFFICE
Water Resources Survey

T 1N R 1W Plat No. 25

Photo No. 1-25

Legal Land Owner Chas. A. Jewett Address Willow Creek

Operator Address

Water is delivered by:— 1. Private System; 2. Ditch Company; 3. State Project; 4. Federal Project; 5. Irrigation District

App. No. Decree No.	NAME OF APPROPRIATOR TO WHOM DECREED	NAME OF STREAM	Date App. Date Priority	Miner's Inches	In Use	NAME OF DITCH (Water Delivered By)	No.	R/F	Present Irr. Acres	Irrigable Acres
A- 982		Willow Creek				Duke Ditch	13		125	0
D- 760	Reese Roberts	Willow Creek	1899	100						
	(buys 100 acre feet W.C.W.U.A.)									

NOTE: R—Denotes Regular Irrigation. F—Flood Irrigation.

Adequate Supply: Yes X No Explain

Remarks

River Basin Missouri

Also in: Plat No. Twp. Rge.	Plat No. Twp. Rge.	Plat No. Twp. Rge.
Plat No. Twp. Rge.	Plat No. Twp. Rge.	Plat No. Twp. Rge.

Information From:
Chas. A. Jewett

6	5	4	3	2	1
7	8	9	10	11	12
18	17	16	15	14	13
19	20	21	22	23	24
30	29	28	27	26	25 C
31	32	33	34	35	36

Land Ownership 2 SC

F-1-A—5M—1-62—7448

County Gallatin

Farm Checked: Date 6-5-52

By Dave Pouliot & B. Noyes

STATE OF MONTANA
STATE ENGINEERS OFFICE
Water Resources Survey

T. 1N R. 1W Plat No. 25

Photo No. 1-25

Legal Land Owner W. S. Kremer Address Willow Creek

Operator Address

Water is delivered by:-- 1. Private System; 2. Ditch Company; 3. State Project; 4. Federal Project; 5. Irrigation District

App. No. Decree No.	NAME OF APPROPRIATOR TO WHOM DECREED	NAME OF STREAM	Date App. Date Priority	Miner's Inches	In Use	NAME OF DITCH (Water Delivered By)	No.	R/F	Present Irr. Acres	Irrigable Acres
D- 765	M. Walbert	Willow Creek	1866	25	Sold to Jackson	) Duke Ditch	1	R	100	0
		Willow Creek	1868	75	Yes	)				
A- 979	J. C. Jackson	Willow Creek	12-17-28	200	Yes	)				
A- 982	State Water Consv. Bd.	Willow Creek	1935	100A.F.		)				
		PROPOSED SPRINKLER					1	SP	0	194

NOTE: R—Denotes Regular Irrigation. F—Flood Irrigation.

Adequate Supply: Yes x No Explain

Remarks Buys 100 A.F.

River Basin Missouri

Also in: Plat No. 26 Twp. 2 Rge. 1E	Plat No. Twp. Rge.	Plat No. Twp. Rge.
Plat No. Twp. Rge.	Plat No. Twp. Rge.	Plat No. Twp. Rge.

Information From: Bill Kremer

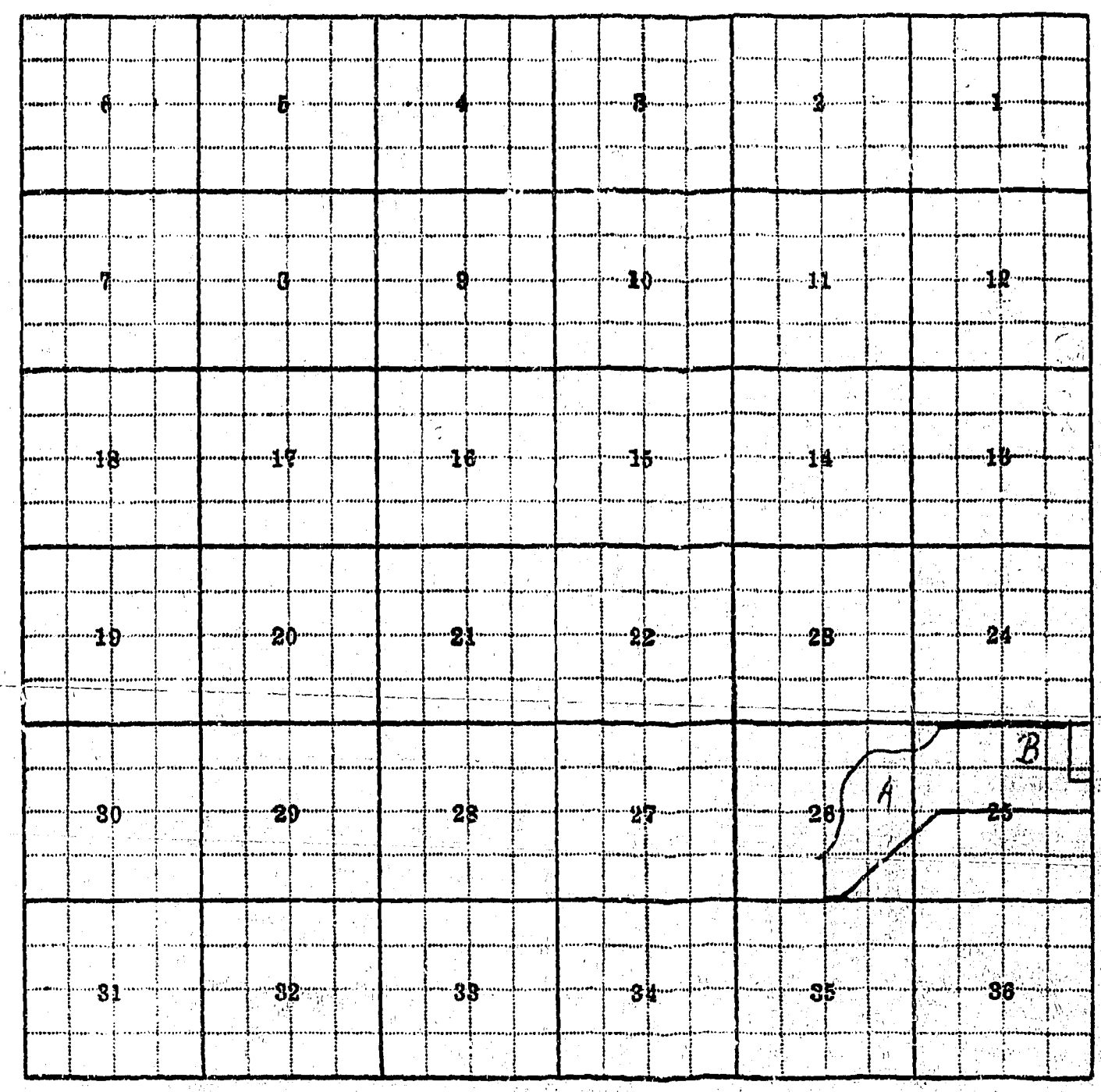

Land Ownership 25B, 26A

F-1-A—5M—1-62--7448

County Gallatin

Farm Checked: Date 6-3-52

By Dave Fouliot & B. Noyes

STATE OF MONTANA
STATE ENGINEERS OFFICE
Water Resources Survey

T. 1N R. 1W Plat No. 25

Photo No. 1-25

Legal Land Owner State of Montana Address

Operator Leased by Omer Sallee Address Willow Creek

Water is delivered by:— 1. Private System; 2. Ditch Company; 3. State Project; 4. Federal Project; 5. Irrigation District

App. No. Decree No.	NAME OF APPROPRIATOR TO WHOM DECREED	NAME OF STREAM	Date App. Date Priority	Miner's Inches	In Use	NAME OF DITCH (Water Delivered By)	No.	R/F	Present Irr. Acres	Irrigable Acres
A- 982		Willow Creek				Duke Ditch	1-3		40	0
	(Buys 100 A.F.)									
	(Buys 115 A.F. - W.C.W.U.A.)									

NOTE: R—Denotes Regular Irrigation. F—Flood Irrigation.

Adequate Supply: Yes x No Explain

Remarks Buys 115 A.F. of W.C.W.U.A. Sallee uses part on land he is buying from Pratt in T.1S, R 1E.

River Basin Missouri

Information From: Omer Sallee

		40		1S		7E		49		3S		4E											
Also in:	Plat No.	7	Twp.	4N	Rge.	3E	Plat No.	17	Twp.	3N	Rge.	7E	Plat No.	20	Twp.	2N	Rge.	3E					
	Plat No.	16	Twp.	3N	Rge.	6E	Plat No.	19	Twp.	2N	Rge.	2E	Plat No.	28	Twp.	1N	Rge.	3E					
		29		1N		4E		30		1N		5E		32		1N		7E					
		34		1S		1E		38		1S		5E		45		2S		5E					

6	5	4	3	2	1
7	8	9	10	11	12
18	17	16	15	14	13
19	20	21	22	23	24
30	29	28	27	26	25
31	32	33	34	35	36

A

Land Ownership 36A

F-1-A—5M—1-62—7448

County Gallatin

Farm Checked: Date 6-12-52

By Dave Pouliot

STATE OF MONTANA
STATE ENGINEERS OFFICE
Water Resources Survey

T. 1N R. 1 & 2W Plat No. 25

Photo No. H-25

Legal Land Owner Chas. Sappington & Roy Harrington Address Sappington

Operator Address

Water is delivered by:— 1. Private System; 2. Ditch Company; 3. State Project; 4. Federal Project; 5. Irrigation District

App. No. Decree No.	NAME OF APPROPRIATOR TO WHOM DECREED	NAME OF STREAM	Date App. Date Priority	Miner's Inches	In Use	NAME OF DITCH (Water Delivered By)	No.	R/F	Present Irr. Acres	Irrigable Acres
A- 3	Henry H. Sappington	Antelope Creek	1871	250	Yes)	(Sappington Ditches	1	R	118	0
A- 4	Henry H. Sappington		8- 3-00	200	Yes)	(				
A- 499A	Roy S. Harrington	Jeffer on River	10-15-35	1600	Yes	Pump Ditch	1	R	49	10
A- 504	Henry H. Sappington	Jefferson River	10- 1-84	1500	Yes	Sappington Ditches	1	R	415	73

NOTE: R—Denotes Regular Irrigation. F—Flood Irrigation.

Adequate Supply: Yes X No Explain

Remarks

River Basin Missouri

Information From: Field survey

Also in: Plat No. Twp. Rge.	Plat No. Twp. Rge.	Plat No. Twp. Rge.
Plat No. Twp. Rge.	Plat No. Twp. Rge.	Plat No. Twp. Rge.

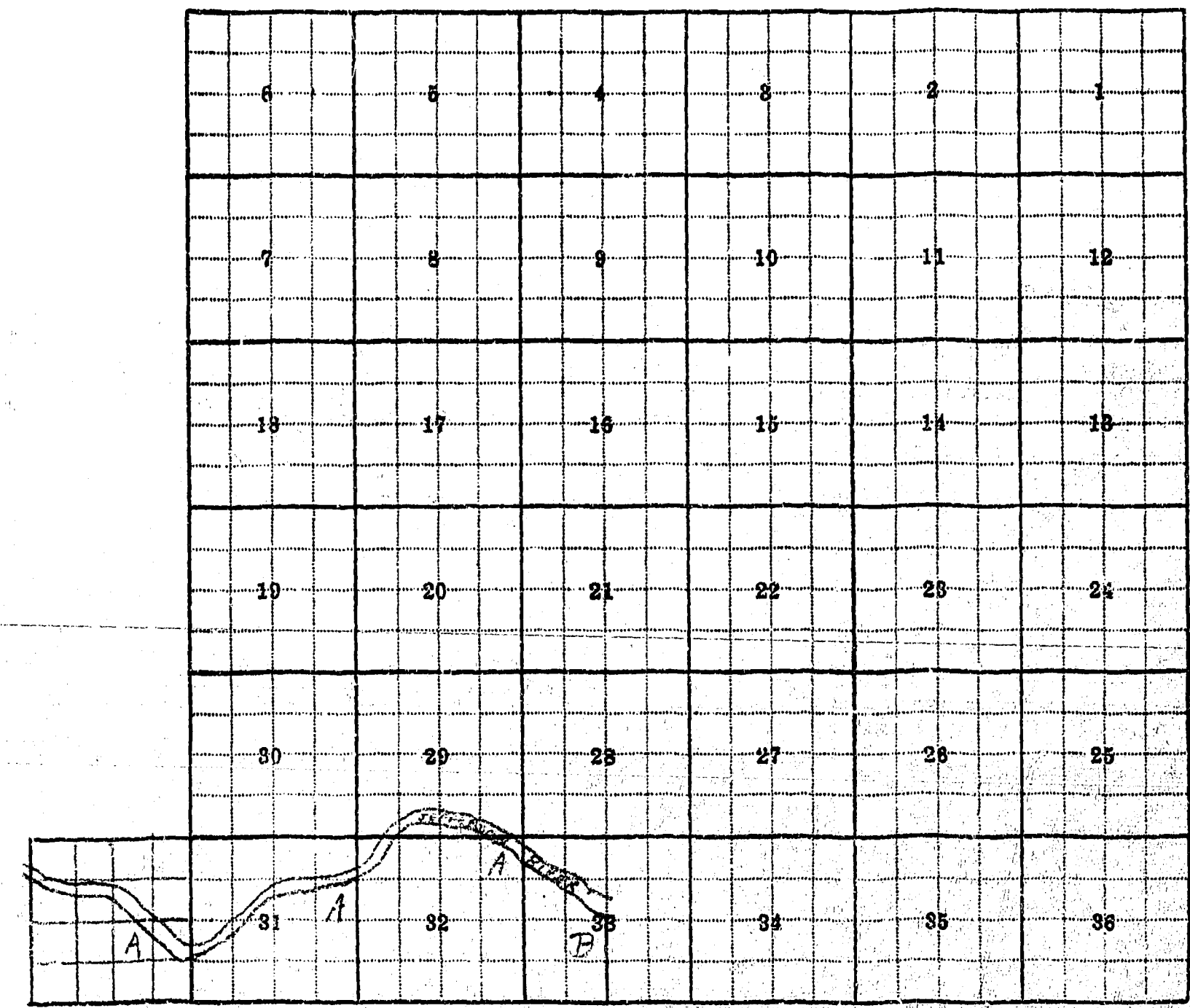

Land Ownership Sec. 36, 1N, 2W - This ~~XXXXXXXX~~ plat (25) 31A, 32A, 33B

F-1-A—5M—1-62—7448

County Gallatin

Farm Checked: Date 6-6-52

By Dave Fouliot

STATE OF MONTANA
STATE ENGINEERS OFFICE
Water Resources Survey

T 1N R 1E Plat No. 26

Photo No. 1-25

Legal Land Owner Bina A. Albro Address Willow Creek

Operator Willis A. Albro Address " "

Water is delivered by:— x1. Private System; 2. Ditch Company; 3. State Project; 4. Federal Project; 5. Irrigation District

App. No. Decree No.	NAME OF APPROPRIATOR TO WHOM DECREED	NAME OF STREAM	Date App. Date Priority	Miner's Inches	In Use	NAME OF DITCH (Water Delivered By)	No.	R/F	Present Irr. Acres	Irrigable Acres
D- 732	F. T. Hankinson	Willow Creek	1866	50	Yes	Green Ditch	1	R	55	0
	NOTE: Deed Book 69,	p. 51 for D-732								

NOTE: R—Denotes Regular Irrigation. F—Flood Irrigation.

Adequate Supply: Yes x No Explain

Remarks Uses part of 100 A.F. from W.C.W.U.A. on this land. Bina is Willis' wife. He operates both places.

River Basin Missouri

Also in:								
Plat No. 25	Twp. 1N	Rge. 1W	Plat No.	Twp.	Rge.	Plat No.	Twp.	Rge.
Plat No. 18	Twp. 2N	Rge. 1E	Plat No.	Twp.	Rge.	Plat No.	Twp.	Rge.

Information From: [redacted]

6	5	4	3	2	1
7	8	9	10	11	12
18	17	16	15	14	13
19 E	20	21	22	23	24
30	29	28	27	26	25
31	32	33	34	35	36

Land Ownership 19E

F-1-A—5M—1-62—7448

County Gallatin

Farm Checked: Date 6-6-52

By Dave & Burnell

STATE OF MONTANA
STATE ENGINEERS OFFICE
Water Resources Survey

T. 1N R. 1E Plat No. 26

Photo No. 1-25

Legal Land Owner Willis A. Albro Address Three Forks

Operator Same Address

Water is delivered by:— X 1. Private System; 2. Ditch Company; 3. State Project; 4. Federal Project; 5. Irrigation District

App. No. Decree No.	NAME OF APPROPRIATOR TO WHOM DECREED	NAME OF STREAM	Date App. Date Priority	Miner's Inches	In Use	NAME OF DITCH (Water Delivered By)	No.	R/F	Present Irr. Acres	Irrigable Acres
A- 982		Willow Creek				Green Ditch	1	R	40	0
	(Supplemental from W.C.W.U.A.) - (Buys 100 A.F.)									
D- 733	James & Francis Hankinson	Willow Creek	1866	25	Yes					
D- 814	Albert G. & Lawrence H. Hankinson	Willow Creek	1865	75	Yes					
			1866	25	Yes					
	NOTE: Deed book 75, page 61) for D-814									
	Deed book 61, page 4)									
	Deed book 62, page 354) for D-733									
	Deed book 69, page 89)									

NOTE: R—Denotes Regular Irrigation. F—Flood Irrigation.

Adequate Supply. Yes X No Explain

Remarks Buys 100 A.F.

River Basin Missouri

Also in:								
Plat No. 25	Twp. 1N	Rge. 1W	Plat No. 26	Twp. 1N	Rge. 1E	Plat No.	Twp.	Rge.
Plat No. 18	Twp. 2N	Rge. 1E	Plat No.	Twp.	Rge.	Plat No.	Twp.	Rge.

Information From: Willis Albro