6	5	4	3	2	1
7	8	9	10	11	12
18	17	16	15	14	13
19	20	21	22	23	24
30	29	28	27	26	25
31	32	33	34	35	36

Land Ownership .....

F-1-A—5M—

County Gallatin

Farm Checked: Date 11-5-52

By Noyes

STATE OF MONTANA
STATE ENGINEERS OFFICE
Water Resources Survey

T. 2S R. 4E Plat No. 44

Photo No. N-24

Legal Land Owner Mildred B. Marshall Address Bozeman

Operator Address

Water is delivered by:— 1. Private System; (2.) Ditch Company; 3. State Project; 4. Federal Project; 5. Irrigation District

App. No. Decree No.	NAME OF APPROPRIATOR TO WHOM DECREED	NAME OF STREAM	Date App. Date Priority	Miner's Inches	In Use	NAME OF DITCH (Water Delivered By)	No.	R/F	Present Irr. Acres	Irrigable Acres
See Canal										
Co.	West Gallatin Canal Co.	W. Gallatin River		2½sh.		W. Gallatin Canal	2	R	30	

NOTE: R—Denotes Regular Irrigation. F—Flood Irrigation.

Adequate Supply: Yes No Explain

Remarks

Has 2½ shares from Kleinschmidt Canal. See field form in Plat 45 for water.

River Basin

Also in:								
Plat No. 45	Twp. 2S	Rge. 5E	Plat No.	Twp.	Rge.	Plat No.	Twp.	Rge.
Plat No.	Twp.	Rge.	Plat No.	Twp.	Rge.	Plat No.	Twp.	Rge.

Information From:

6	5	4	3	2	1
7	8	9	10	11	12
18	17	16	15	14	13
19	20	21	22	23	24
30	29	28	27	28	25 c
31	32	33	34	35	36

Land Ownership

F-1-A—5M—

County Gallatin

Farm Checked: Date 11-4-52

By R.J. Peter

STATE OF MONTANA
STATE ENGINEERS OFFICE
Water Resources Survey

T 2S R 4E Plat No. 44

Photo No. N-23, N-24

Legal Land Owner Anna Martin Address Star Route, Bozeman

Operator Louis bruno Address

Water is delivered by:—(1) Private System; 2. Ditch Company; 3. State Project; 4. Federal Project; 5. Irrigation District

App. No. Decree No.	NAME OF APPROPRIATOR TO WHOM DECREED	NAME OF STREAM	Date App. Date Priority	Miner's Inches	In Use	NAME OF DITCH (Water Delivered By)	No.	R/F	Present Irr. Acres	Irrigable Acres
D-486	H.S. buell	West Gallatin River	5-1-67	45	No	Allison Lewis D.	1			72

NOTE: R—Denotes Regular Irrigation. F—Flood Irrigation.

Adequate Supply: Yes ..... No X Explain

Remarks

Land subs enough so he does not need to irrigate.

River Basin

Also in: Plat No. Twp. Rge.	Plat No. Twp. Rge.	Plat No. Twp. Rge.
Plat No. Twp. Rge.	Plat No. Twp. Rge.	Plat No. Twp. Rge.

Information From:

Bruno Martin



Land Ownership

F-1-A--5M--

County Gallatin

Farm Checked: Date 11-4-52

By R.J. Peter

STATE OF MONTANA
STATE ENGINEERS OFFICE
Water Resources Survey

T. 2S R. 4E Plat No. 44

Photo No. N-23

Legal Land Owner Frances McCartney Address Great Falls

Operator Harry Gates Address Rt. 1, Bozeman

Water is delivered by:— 1. Private System; (2) Ditch Company; 3. State Project; 4. Federal Project; 5. Irrigation District

App. No. Decree No.	NAME OF APPROPRIATOR TO WHOM DECREED	NAME OF STREAM	Date App. Date Priority	Miner's Inches	In Use	NAME OF DITCH (Water Delivered By)	No.	R/F	Present Irr. Acres	Irrigable Acres
D-440	J.N. Brooks	W. Gallatin River	6-1-72	47.5	Yes	Supply Ditch	2		39	
D-483	J.N. Brooks	W. Gallatin River	7-1-94	23	Yes	Beck-Border	2			
D-479	W.P. Border	W. Gallatin River	7-1-94	75	Yes	Beck-Border	2		80	

NOTE: R--Denotes Regular Irrigation. F--Flood Irrigation.

Adequate Supply: Yes X No Explain

Remarks

47.5" in Supply Ditch

River Basin

Also in: Plat No. Twp. Rge.	Plat No. Twp. Rge.	Plat No. Twp. Rge.
Plat No. Twp. Rge.	Plat No. Twp. Rge.	Plat No. Twp. Rge.

Information From:

Harry Gates

6	5	4	3	2	1
7	8	9	10	11	12
18	17	16	15	14	13
19	20	21	22	23	24
30	29	28	27	26	25
31	32	33	34	35	36

Land Ownership.....

F-1-A--3M--

County Gallatin

Farm Checked: Date 10-15-52

By Dave

STATE OF MONTANA
STATE ENGINEERS OFFICE
Water Resources Survey

T 2S R 4E Plat No. 44

Photo No. N-26, N-25

Legal Land Owner Jas. McReynolds Address

Operator Address

Water is delivered by:— (1) Private System; (2) Ditch Company; 3. State Project; 4. Federal Project; 5. Irrigation District

App. No. Decree No.	NAME OF APPROPRIATOR TO WHOM DECREED	NAME OF STREAM	Date App. Date Priority	Miner's Inches	In Use	NAME OF DITCH (Water Delivered By)	No.	R/F	Present Irr. Acres	Irrigable Acres
A-1274	James G. McReynolds et al	Monforton Drain Ditch	10-21-37	100	Yes	Drain Ditch	1			
A-1275	James G. McReynolds et al	Dragline Ditch	10-21-37	50	Yes	No ditch	1		7	
D-454	Emma C. ragg	Fish or Spring	6-15-85	20	Yes	Drain Ditch	1	R	40	
D-605	Ezra Smart	W. Gallatin River	6-1-80	68	No	*Noble Ditch	1	R		
	High Line Canal Co.	W. Gallatin River				(Waste)	2	R	14	

NOTE: R—Denotes Regular Irrigation. F—Flood Irrigation.

Adequate Supply: Yes X No Explain

Remarks

* According to our records James McReynolds does not have a water right to be carried in Cockrill Ditch. D-605 should be carried in the Noble Ditch as stated in the West Gallatin Decree.

"Right-of-way" right in High Line Canal - No shares.

River Basin

Also in: Plat No. 49 Twp. 3S Rge. 4E	Plat No. Twp. Rge.	Plat No. Twp. Rge.
Plat No. Twp. Rge.	Plat No. Twp. Rge.	Plat No. Twp. Rge.

Information From:
Jas. McReynolds

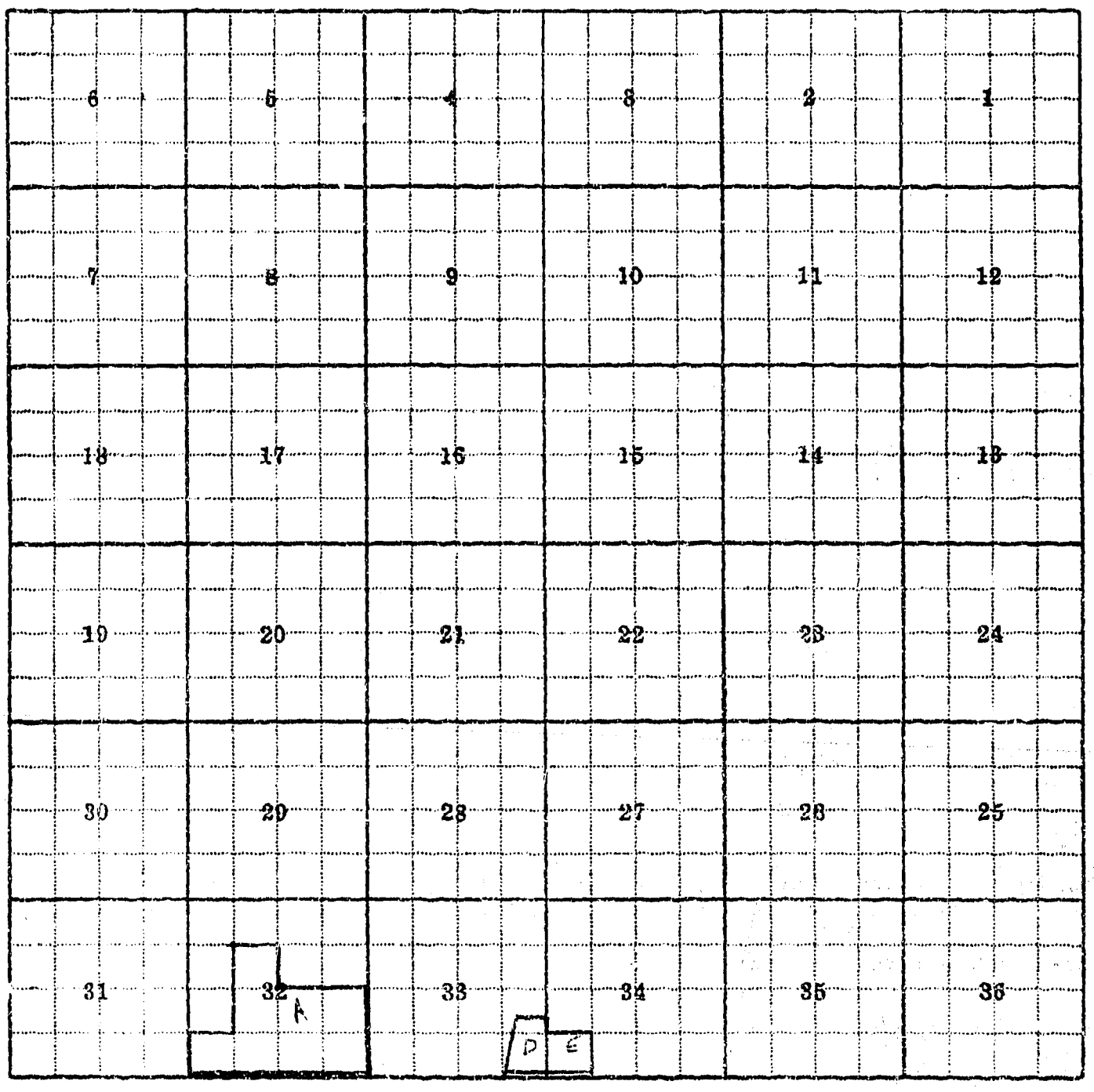

Land Ownership

F-1-A--5M--

County Gallatin

Farm Checked: Date 11-10-52

By R.J. Peter

STATE OF MONTANA
STATE ENGINEERS OFFICE
Water Resources Survey

T 2S R 4E Plat No 44

Photo No. N-23

Legal Land Owner Alice Menard Sweeney Address 2211 Crescent Drive

Operator Address Seattle 2, Washington

Water is delivered by:— (1.) Private System; 2. Ditch Company; 3. State Project; 4. Federal Project; 5. Irrigation District

App. No. Decree No.	NAME OF APPROPRIATOR TO WHOM DECREED	NAME OF STREAM	Date App. Date Priority	Miner's Inches	In Use	NAME OF DITCH (Water Delivered By)	No.	R/F	Present Irr. Acres	Irrigable Acres
D-440	Henry Monforton	West Gallatin River	6-1-72	95	Yes	Supply Ditch	1	R	77	28
D-700	Catherine Menard	Elk Grove Slough	6-1-67	100	Yes					
			6-1-81	50	Yes	Monforton Ditch	1	R)		
A-231	Henry Monforton	D , Creek	1866	120	Yes	Monforton Ditch	1	R)	135	

NOTE: R—Denotes Regular Irrigation. F—Flood Irrigation.

Adequate Supply: Yes X No Explain

Remarks

A-231 - 120" of water sufficient for 160 acres. 40" sold to Michel

River Basin

Also in: Plat No. Twp. Rge.	Plat No. Twp. Rge.	Plat No. Twp. Rge.
Plat No. Twp. Rge.	Plat No. Twp. Rge.	Plat No. Twp. Rge.

Information From:

Mr. Menard

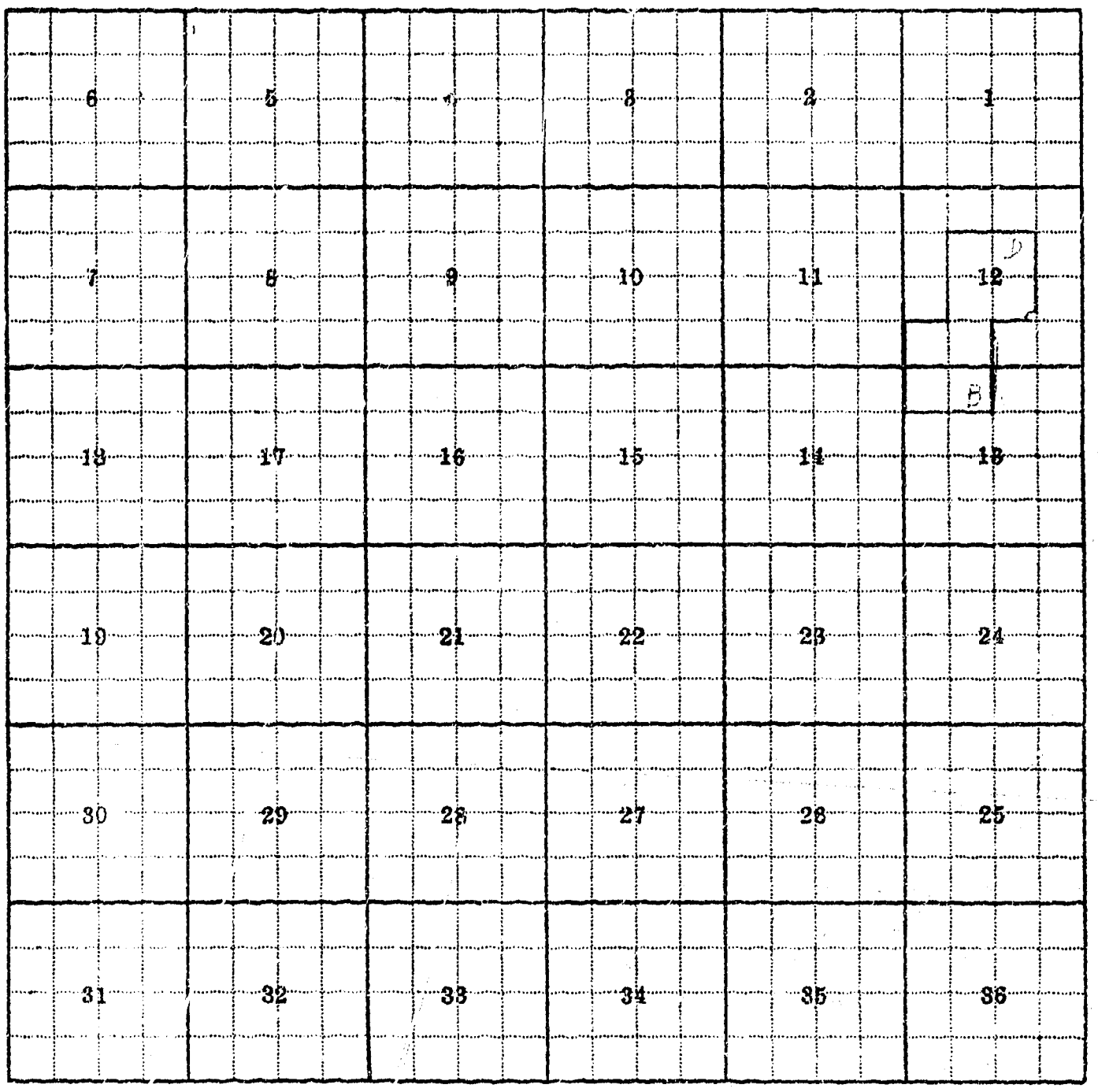

Land Ownership.....

.....

.....

F-1-A--5M--

County Gallatin

Farm Checked: Date 7-16-52

By Dave

STATE OF MONTANA
STATE ENGINEERS OFFICE
Water Resources Survey

T 2S R 4E Plat No. 44

Photo No. N-23

Legal Land Owner Karl & Albert Michel Address

Operator Karl & Albert Michel Address

Water is delivered by:— (1) Private System; (2) Ditch Company; 3. State Project; 4. Federal Project; 5. Irrigation District

App. No. Decree No.	NAME OF APPROPRIATOR TO WHOM DECREED	NAME OF STREAM	Date App. Date Priority	Miner's Inches	In Use	NAME OF DITCH (Water Delivered By)	No.	R/F	Present Irr. Acres	Irrigable Acres
D-440	Peter Emmel	*W. Gallatin River	5-1-72	45	Yes	Supply-thru Farmers C-				
						anal	2	R		
A-231	Henry Monforton	Dry Creek	7-1866	40	Yes	Dry Creek 45"	1	R	30	
See Canal										
Co.	Farmers Canal Co.	W. Gallatin River		**2sh	Yes	Farmers Canal	2	R	68	

NOTE: R—Denotes Regular Irrigation. F—Flood Irrigation.

Adequate Supply: Yes X No Explain

Remarks

* Thru Farmers Canal

** Has 1 share of Series 1 and 1 Share of Series 2.

River Basin

Also in: Plat No. 40 Twp. 1S Rge. 7E	Plat No. Twp. Rge.	Plat No. Twp. Rge.
Plat No. Twp. Rge.	Plat No. Twp. Rge.	Plat No. Twp. Rge.

Information From:

Karl Michel

6	5	4	3	2	1
7	8	9	10	11	12
18	17	16	15	14	13
19	20	21	22	23	24
30	29	28	27	26	25
31	32	33	34	35	36

Land Ownership

F-1-A—5M—

County Gallatin

Farm Checked: Date 11-6-52

By R.J. Peter

STATE OF MONTANA
STATE ENGINEERS OFFICE
Water Resources Survey

T 2S R 4E Plat No. 44

Photo No. N-23

Legal Land Owner Walter Michel Address Rt. 1, Bozeman

Operator Same Address

Water is delivered by:-- 1. Private System; (2.) Ditch Company; 3. State Project; 4. Federal Project; 5. Irrigation District

App. No. Decree No.	NAME OF APPROPRIATOR TO WHOM DECREED	NAME OF STREAM	Date App. Date Priority	Miner's Inches	In Use	NAME OF DITCH (Water Delivered By)	No.	R/F	Present Irr. Acres	Irrigable Acres
D-440	Peter Emmel	W. Gallatin River	6-1-72	45	Yes	Farmers Canal	2	R		
See Canal										
Co.	Farmers Canal Co.	W. Gallatin River		170	Yes	Farmers Canal	2		72	
A-1147	John, Carl etal	Streams or Ditch	6-4-40	150	Yes					

NOTE: R—Denotes Regular Irrigation. F—Flood Irrigation.

Adequate Supply: Yes X No Explain

Remarks

1 share of Series 1 & 1 shares of Series 2 - Farmers Canal

River Basin

Also in: Plat No. 45 Twp. 2S Rge. 5E	Plat No. Twp. Rge.	Plat No. Twp. Rge.
Plat No. Twp. Rge.	Plat No. Twp. Rge.	Plat No. Twp. Rge.

Information From:

Walter Michel



Land Ownership

F-1-A--5M--

County Gallatin

Farm Checked: Date 11-10-52

By R.J. Peter

STATE OF MONTANA
STATE ENGINEERS OFFICE
Water Resources Survey

T 2S R 4E Plat No. 44

Photo No. N-24

Legal Land Owr Ernest Monforton Address Star Rt. 1, Bozeman

Operator Address

Water is delivered by:— (1.) Private System; 2. Ditch Company; 3. State Project; 4. Federal Project; 5. Irrigation District

App. No. Decree No.	NAME OF APPROPRIATOR TO WHOM DECREED	NAME OF STREAM	Date App. Date Priority	Miner's Inches	In Use	NAME OF DITCH (Water Delivered By)	No.	R/F	Present Irr. Acres	Irrigable Acres
*D-440	John M. Robinson	West Gallatin River	6-1-72	190	Yes	Supply Ditch	1	R	22	

NOTE: R—Denotes Regular Irrigation. F—Flood Irrigation.

Adequate Supply: Yes X No Explain

Remarks

Monforton has no water for this place; he sprinkles it from the Supply Ditch on occasions.

* Also uses most water on land in 2S - 5E

River Basin

Also in: Plat No. 45 Twp. 2S Rge. 5E	Plat No. Twp. Rge.	Plat No. Twp. Rge.
Plat No. Twp. Rge.	Plat No. Twp. Rge.	Plat No. Twp. Rge.

Information From:
Ernest Monforton

6	5	4	3	2	1
7	8	9	10	11	12
18	17	16	15	14	13
19	20	21	22	23	24
30	29	28	27	26	25
31	32	33	34	35	36

Land Ownership .....

F-1-A—5M—

County Gallatin

Farm Checked: Date 11-3-52

By R.J. Peter

STATE OF MONTANA
STATE ENGINEERS OFFICE
Water Resources Survey

T. 2S R. 4E Plat No. 44

Photo No. N-23

Legal Land Owner Thos. Morgan Address 422 W. Babcock, Bozeman

Operator Gerald Pacovsky Address Rt. 1, Bozeman

Water is delivered by:— (1) Private System; 2. Ditch Company; 3. State Project; 4. Federal Project; 5. Irrigation District

App. No. Decree No.	NAME OF APPROPRIATOR TO WHOM DECREED	NAME OF STREAM	Date App. Date Priority	Miner's Inches	In Use	NAME OF DITCH (Water Delivered By)	No.	R/F	Present Irr. Acres	Irrigable Acres
D-440	John G. Weaver	West Gallatin River	6-1-72	100	No	Supply Ditch	1	R	154	

NOTE: R—Denotes Regular Irrigation. F—Flood Irrigation.

Adequate Supply: Yes X No Explain

Remarks

Used to irrigate. Now all land subs. Dry years will have to use water.
100" remains on place. 45" sold to E. Monforton and 45" sold to John Paugh.

River Basin

Also in: Plat No. Twp. Rge.	Plat No. Twp. Rge.	Plat No. Twp. Rge.
Plat No. Twp. Rge.	Plat No. Twp. Rge.	Plat No. Twp. Rge.

Information From:
Gerald Pacovsky

6	5	4	3	2	1 D
7	8	9	10	11	12
18	17	16	15	14	13
19	20	21	22	23	24
30	29	28	27	26	25
31	32	33	34	35	36

Land Ownership.....

F-1-A—5M—

County Gallatin

STATE OF MONTANA
STATE ENGINEERS OFFICE
Water Resources Survey

T. 2S. R. 4E. Plat No. 44

Farm Checked: Date 10-28-52

Photo No. N-25

By R. J. Peter

Legal Land Owner Frank B. Moss Address Star Route, Bozeman

Operator Same Address

Water is delivered by:— (1) Private System; 2. Ditch Company; 3. State Project; 4. Federal Project; 5. Irrigation District

App. No. Decree No.	NAME OF APPROPRIATOR TO WHOM DECREED	NAME OF STREAM	Date App. Date Priority	Miner's Inches	In Use	NAME OF DITCH (Water Delivered By)	No.	R/F	Present Irr. Acres	Irrigable Acres
D-429	Joseph McReynolds	West Gallatin River	6-15-82	54	Yes	Cockrill D	1			
D-578	Joseph McReynolds	Fish Creek	6-15-82	40	Yes	Carlin Ditch	1			
D-531	Emma C. Gregg	(Drain Ditch)	6-15-82	40	Yes	Cox-Lansing	1		134	

NOTE: R—Denotes Regular Irrigation. F—Flood Irrigation.

Adequate Supply: Yes X No Explain

Remarks Headgate of Carlin Ditch destroyed by Monforton Drain Ditch. Carlin Ditch in part destroyed now McReynolds Ditch forms part of Carlin Ditch.

By Hans L. Bille:

Mr. Frank Moss came in the office on April 12th, 1957 to find out about his right in the Cox-Lansing Ditch. It was determined he did not have a right in the Cox-Lansing Ditch. We also determined that when Monforton built his drain ditch part of the original Carlin Ditch was changed and Mr. Moss will have this water delivered thru the McReynolds Ditch. According to the West Gallatin Decree, this water (D-578) from Fish Creek should be carried in the Carlin Ditch if the Monforton Drain had not eliminated part of the Carlin Ditch.

River Basin

Also in: Plat No. Twp. Rge.	Plat No. Twp. Rge.	Plat No. Twp. Rge.
Plat No. Twp. Rge.	Plat No. Twp. Rge.	Plat No. Twp. Rge.

Information From:
Frank Moss

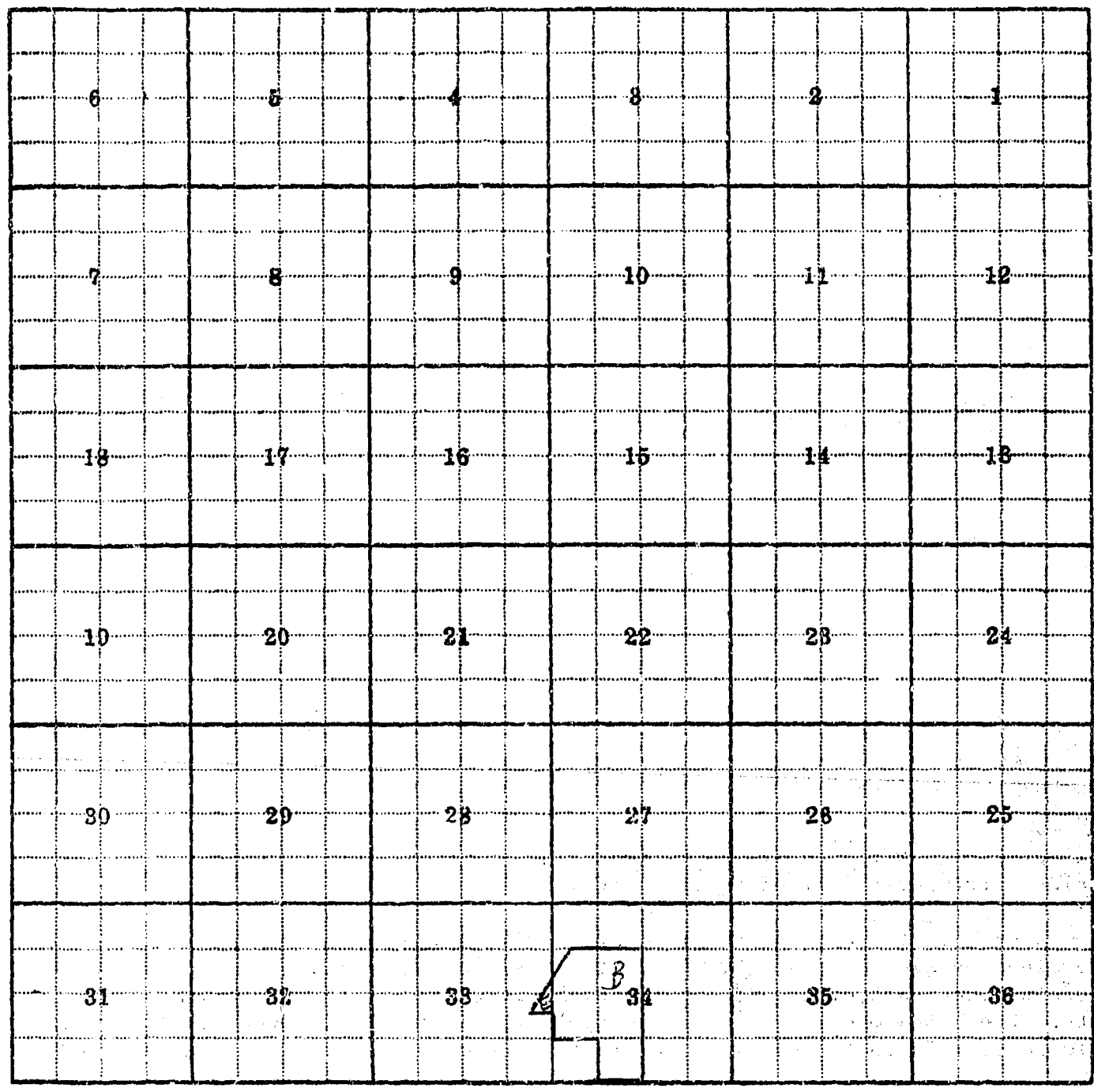

Land Ownership.....

.....

.....

F-1-A—5M—

County Gallatin

Farm Checked: Date 11-7-52

By R.J. Peter

STATE OF MONTANA
STATE ENGINEERS OFFICE
Water Resources Survey

T 2S R 4E Plat No. 44

Photo No. M-25, M-26

Legal Land Owner Esther C. Niebel Address

Operator Joe Alberda (buying) Address

Water is delivered by:— (1) Private System; (2) Ditch Company; 3. State Project; 4. Federal Project; 5. Irrigation District

App. No. Decree No.	NAME OF APPROPRIATOR TO WHOM DECREED	NAME OF STREAM	Date App. Date Priority	Miner's Inches	In Use	NAME OF DITCH (Water Delivered By)	No.	R/F	Present Irr. Acres	Irrigable Acres
A-1060	Matt Niebel	Yellow Spring	4-21-88	All	Yes	Flood	1			
See Canal										
Co.	High Line Canal Co.	West Gallatin River		60	Yes	High Line Canal	2	R	69	

NOTE: R—Denotes Regular Irrigation. F—Flood Irrigation.

Adequate Supply: Yes X No Explain

Remarks

60 shares - High Line Canal

River Basin

Also in: Plat No. Twp. Rge.	Plat No. Twp. Rge.	Plat No. Twp. Rge.
Plat No. Twp. Rge.	Plat No. Twp. Rge.	Plat No. Twp. Rge.

Information From:

Geo. Niebel



Land Ownership.....

F-1-A—5M—

County Gallatin

Farm Checked: Date 11-7-52

By R.J. Peter

STATE OF MONTANA
STATE ENGINEERS OFFICE
Water Resources Survey

T. 2S R. 4E Plat No. 44

Photo No. N-23

Legal Land Owner Geo. W. Niebel Address 801 So. Grand, Bozeman

Operator Joe Alberda (buying) Address

Water is delivered by:— (1) Private System; 2. Ditch Company; 3. State Project; 4. Federal Project; 5. Irrigation District

App. No. Decree No.	NAME OF APPROPRIATOR TO WHOM DECREED	NAME OF STREAM	Date App. Date Priority	Miner's Inches	Yr. Use	NAME OF DITCH (Water Delivered By)	No.	R/F	Present Irr. Acres	Irrigable Acres
See Ditch										
Co.	Keughen Ditch Co.	West Gallatin River		7shs.	Yes	Keughen Ditch	2	R	260	
D-585	Matthias Niebel	West Gallatin River	6-1-76	40	Yes	Clark Ditch	1	R	33	

NOTE: R—Denotes Regular Irrigation. F—Flood Irrigation.

Adequate Supply: Yes X No Explain

Remarks

7 shares - 5 shares Common, 2 shares Preferred

River Basin

Also in: Plat No. Twp. Rge.	Plat No. Twp. Rge.	Plat No. Twp. Rge.
Plat No. Twp. Rge.	Plat No. Twp. Rge.	Plat No. Twp. Rge.

Information From:

Geo. Niebel

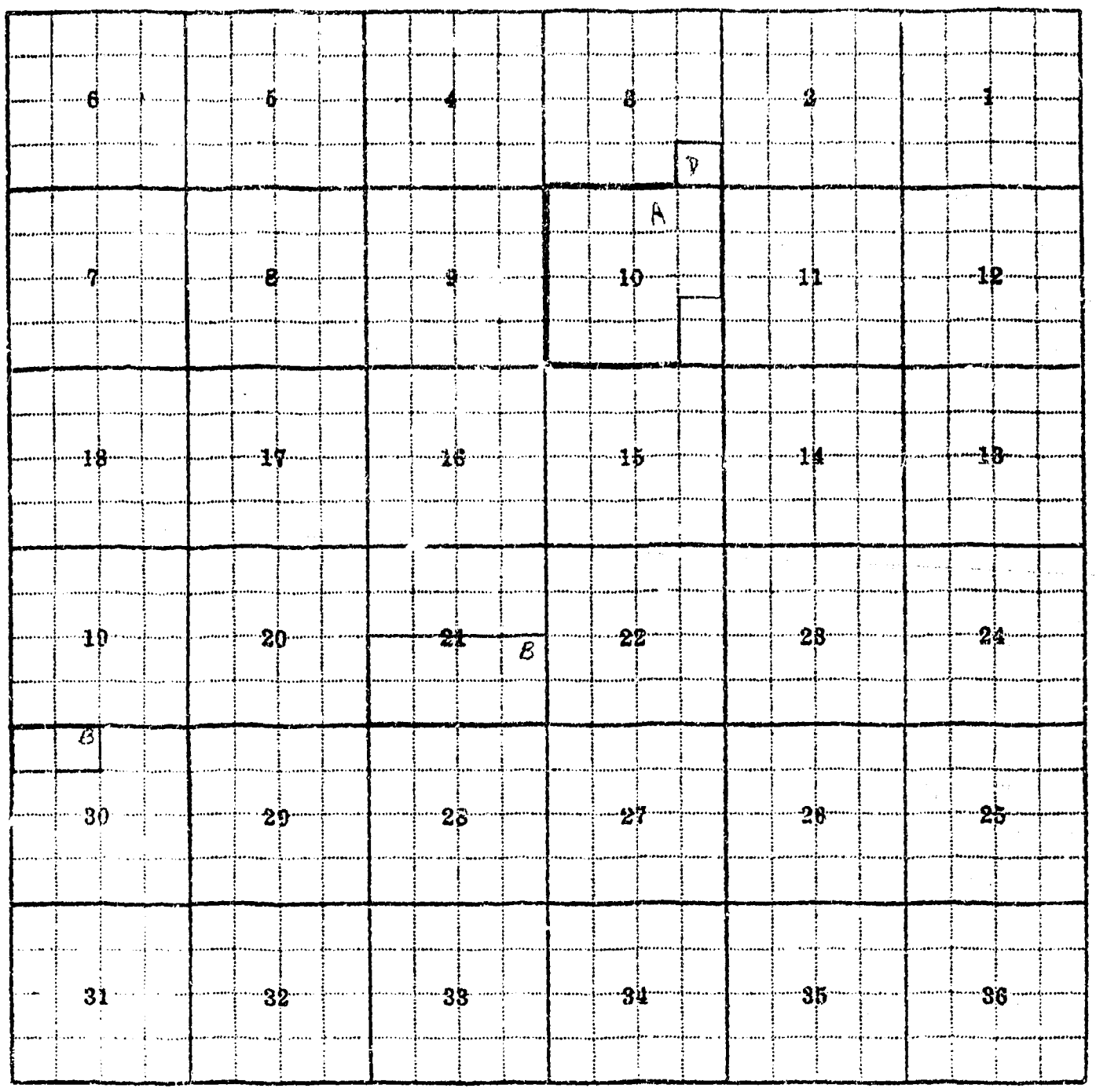

Land Ownership .....

F-1-A-5M-

County Gallatin

Farm Checked: Date 10-29-52

By R.J. Peter

STATE OF MONTANA
STATE ENGINEERS OFFICE
Water Resources Survey

T 2S R 4E Plat No. 44

Photo No. N-25

Legal Land Owner Walter O. Olson Address Star Route, Bozeman

Operator Same Address

Water is delivered by:— (1) Private System; 2. Ditch Company; 3. State Project; 4. Federal Project; 5. Irrigation District

App. No. Decree No.	NAME OF APPROPRIATOR TO WHOM DECREED	NAME OF STREAM	Date App. Date Priority	Miner's Inches	In Use	NAME OF DITCH (Water Delivered By)	No.	R/F	Present Irr. Acres	Irrigable Acres
A-1268	F.W. [illegible]liter	Monforton Drain Ditch	7-18-33	200	Yes	Thru Railey Ditch				
*A-1269	F.W. [illegible]liter	Dragline Ditch	7-15-33	200	Yes	Dragline Thru Railey D.				
D-453	Emma C. Gragg, Trustee	Spring Creek	6-15-83	20	Yes	Carlin Ditch	1			
D-456	Chas. M. Railey Est.	Fish or Spring Creek	6-15-83	53	Yes	Carlin Ditch	1		40	10
D-532	Emma C. Gragg	West Gallatin River	6-15-90	40	Yes	Railey Ditch	1		48	

NOTE: R—Denotes Regular Irrigation. F—Flood Irrigation.

Adequate Supply: Yes X No. Explain

Remarks D-532 not getting this water from West Gallatin. Not in use at present. Railey Ditch is not in use at present.

* Olson has 3/8 interest to this water.

River Basin

Also in: Plat No. Twp. Rge.	Plat No. Twp. Rge.	Plat No. Twp. Rge.
Plat No. Twp. Rge.	Plat No. Twp. Rge.	Plat No. Twp. Rge.

Information From.

Walter Olson

6	5	4	3	2	1
7	8	9	10	11	12
18	17	16	15	14	13
19	20	21	22	23	24
30	29	28	27	26	25
31	32	33	34	35	36

Land Ownership

F-1-A—5M—

County Gallatin

Farm Checked: Date 11-3-52

By R.J. Peter

STATE OF MONTANA
STATE ENGINEERS OFFICE
Water Resources Survey

T. 2S R. 4E Plat No. 44

Photo No. N-23

Legal Land Owner Jos. Pacovsky Address Rt. 1, Bozeman

Operator Same Address

Water is delivered by:— 1. Private System; 2. Ditch Company; 3. State Project; 4. Federal Project; 5. Irrigation District

App. No. Decree No.	NAME OF APPROPRIATOR TO WHOM DECREED	NAME OF STREAM	Date App. Date Priority	Miner's Inches	In Use	NAME OF DITCH (Water Delivered By)	No.	R/F	Present Irr. Acres	Irrigable Acres
D-440	Henry M. Monforton	West Gallatin River	6-1-72	95	Yes	Supply Ditch	1	R	116	
D-698	Arthur W. Barker	Elk Grove Slough	6-6-14	100	Yes	Barker Ditch	1	R	40	
D-395	Thomas Michener	Beaver Creek	7-1-90	50	Yes	Beck-Border Ditch	1	R		
D-395	Thomas Michener	Mud Creek	7-1-90	47	Yes	Beck-Border Ditch	1	R	113	

NOTE: R—Denotes Regular Irrigation. F—Flood Irrigation.

Adequate Supply: Yes ..... No X Explain Land too gravelly

Remarks
95" Supply Ditch

River Basin

Also in: Plat No. ..... Twp. ..... Rge. ..... | Plat No. ..... Twp. ..... Rge. ..... | Plat No. ..... Twp. ..... Rge. .....
Plat No. ..... Twp. ..... Rge. ..... | Plat No. ..... Twp. ..... Rge. ..... | Plat No. ..... Twp. ..... Rge. .....

Information From:
Joe Pacovsky

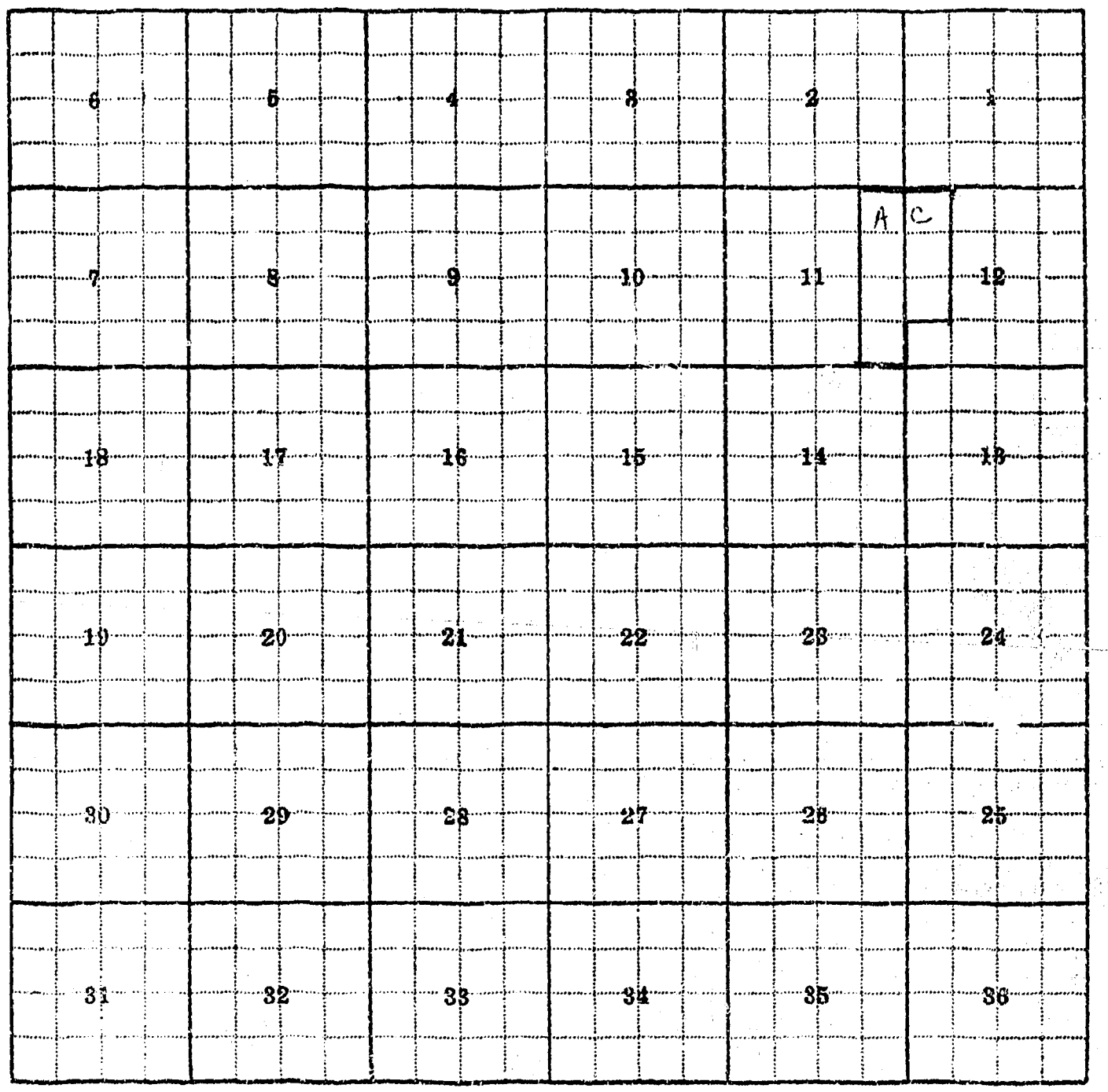

Land Ownership

F-1-A--5M--

County Gallatin

Farm Checked: Date 10/29/52

By R. J. Peter

STATE OF MONTANA
STATE ENGINEERS OFFICE
Water Resources Survey

T. 2S. R. 4E. Plat No. 44

Photo No. N-24, N-25

Legal Land Owner E. H. Papke (Deceased) Address

Operator Ella Chapman Address Star Route, Bozeman

Water is delivered by— (1) Private System; 2. Ditch Company; 3. State Project; 4. Federal Project; 5. Irrigation District

App. No. Decree No.	NAME OF APPROPRIATOR TO WHOM DECREED	NAME OF STREAM	Date App. Date Priority	Miner's Inches	In Use	NAME OF DITCH (Water Delivered By)	No.	R/F	Present Irr. Acres	Irrigable Acres
D-536	G. W. Hesselton, Trustee	West Gallatin River	5/1/67	44	Yes	Allison - Lewis	1	R	71	

NOTE: R—Denotes Regular Irrigation. F—Flood Irrigation.

Adequate Supply: Yes X No Explain

Remarks Mr. Chapman claims 54 inches this water. Earl Yard says he has only 44 inches.

River Basin

Also in: Plat No. Twp. Rge.	Plat No. Twp. Rge.	Plat No. Twp. Rge.
Plat No. Twp. Rge.	Plat No. Twp. Rge.	Plat No. Twp. Rge.

Information From:

Mr. Chapman

6	5	4	3	2	1
7	8	9	10	11	12
18	17	16	15	14	13
19	20	21	22	23	24
30	29	28	27	26	25
				E	
				B	
31	32	33	34	35	36

Land Ownership.....

F-1-A—5M—

County Gallatin

Farm Checked: Date 11/3/52

By R. Peter

STATE OF MONTANA
STATE ENGINEERS OFFICE
Water Resources Survey

T 2S R 4E Plat No. 44

Photo No. N-23

Legal Land Owner A. D. Pruitt Address Route 1, Bozeman

Operator Same Address

Water is delivered by:— (1) Private System; 2. Ditch Company; 3. State Project; 4. Federal Project; 5. Irrigation District

App. No. Decree No.	NAME OF APPROPRIATOR TO WHOM DECREED	NAME OF STREAM	Date App. Date Priority	Miner's Inches	In Use	NAME OF DITCH (Water Delivered By)	No.	R/F	Present Irr. Acres	Irrigable Acres
D-599	M. J. Severns	West Gallatin River	6/30/86	40	Yes	Severns Ditch	1	R	38	

NOTE: R—Denotes Regular Irrigation. F—Flood Irrigation.

Adequate Supply: Yes X No Explain

Remarks Plans to sprinkle next year

River Basin

Also in: Plat No. Twp. Rge.	Plat No. Twp. Rge.	Plat No. Twp. Rge.
Plat No. Twp. Rge.	Plat No. Twp. Rge.	Plat No. Twp. Rge.

Information From:

A. D. Pruitt

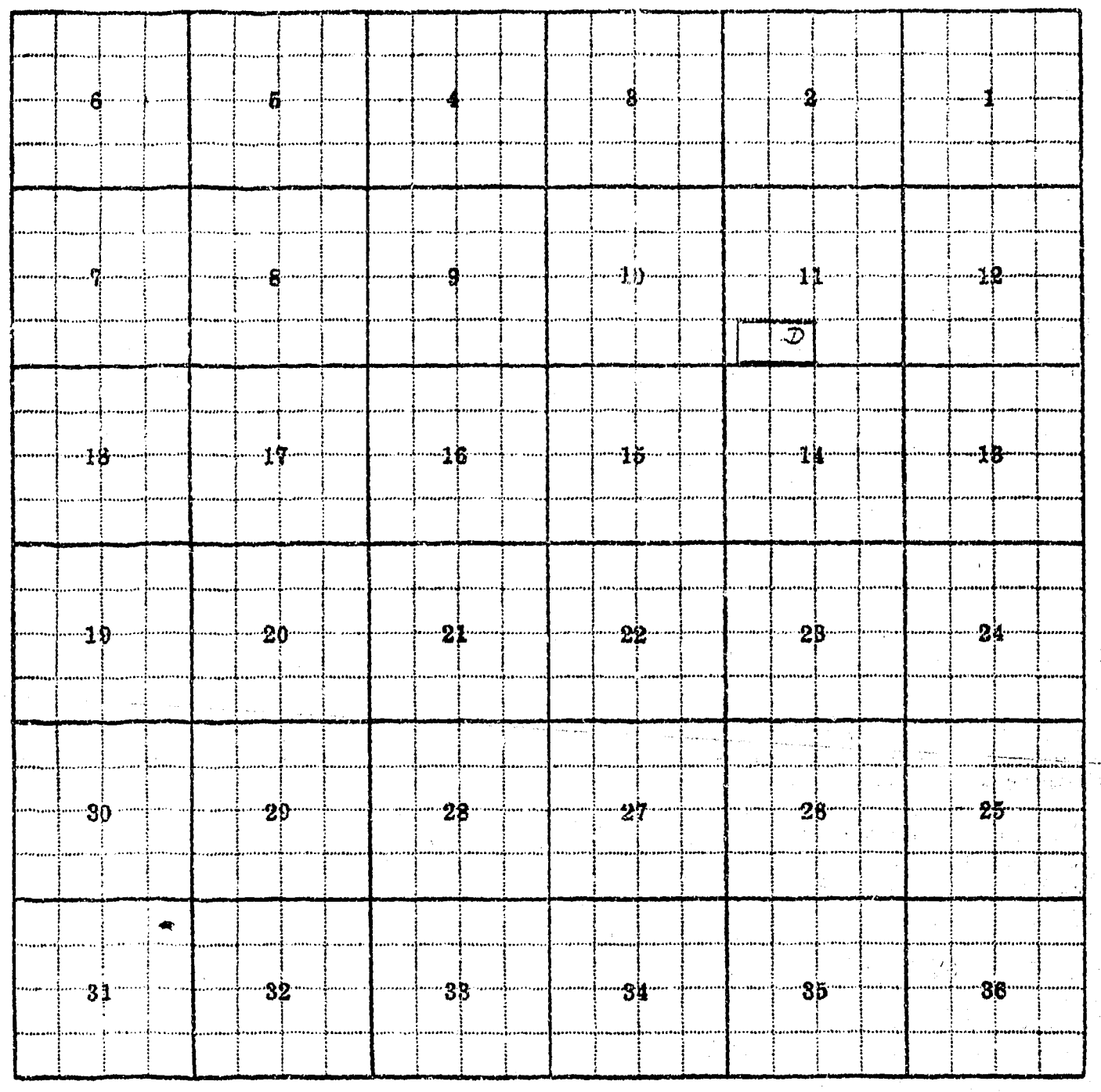

Land Ownership.....

F-1-A—5M—

County Gallatin

Farm Checked: Date

By H. J. Peter

STATE OF MONTANA
STATE ENGINEERS OFFICE
Water Resources Survey

T 2S R 4E Plat No. 44

Photo No. N-23, N-24

Legal Land Owner Rainbow Tracts Address

Operator Address

Water is delivered by:— (1.) Private System; 2. Ditch Company; 3. State Project; 4. Federal Project; 5. Irrigation District

App. No. Decree No.	NAME OF APPROPRIATOR TO WHOM DECREED	NAME OF STREAM	Date App. Date Priority	Miner's Inches	In Use	NAME OF DITCH (Water Delivered By)	No.	R/F	Present Irr. Acres	Irrigable Acres
A-1130	Fred Kundert	Spring water	2/28/24	10	No					
A-1197	John P. Allison	Big Springs Slough	4/1/91	200	No					
A-1213	Edward C. Kinney	Swamps & Sloughs	8/23/05	200	No					
D-486	H. S. Buell	West Gallatin River	5/1/67	330	Yes	Allison - Lewis	1	R	326	10

NOTE: R—Denotes Regular Irrigation. F—Flood Irrigation.

Adequate Supply: Yes No X Explain No ditch rider. Allows one or two persons to use most of water. Users on townsite end of tract have no water available.

Remarks The Buell water for the tract is undivided. See Attached sheets

River Basin

Also in: Plat No. Twp. Rge.	Plat No. Twp. Rge.	Plat No. Twp. Rge.
Plat No. Twp. Rge.	Plat No. Twp. Rge.	Plat No. Twp. Rge.

Information From:

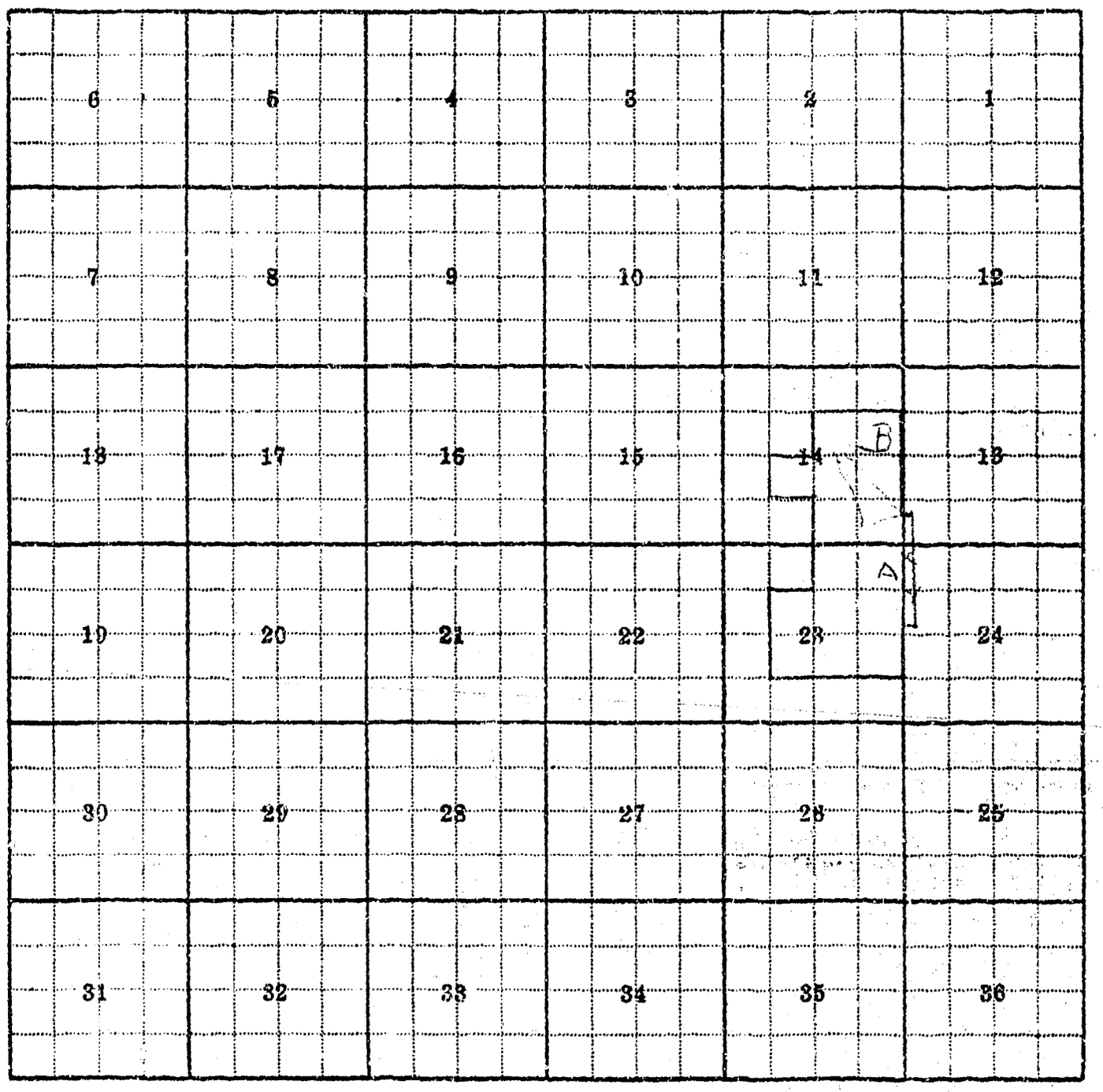

Land Ownership

F-1-A—5M—

County Gallatin

Farm Checked: Date 11/5/52

By R. J. Peter

STATE OF MONTANA
STATE ENGINEERS OFFICE
Water Resources Survey

T 2S R 4E Plat No. 44

Photo No. N-23

Legal Land Owner Bozeman Hot Springs Address Star Route, Bozeman

Operator Chas. C. Page Address Star Route, Bozeman

Water is delivered by:— (1) Private System; 2. Ditch Company; 3. State Project; 4. Federal Project; 5. Irrigation District

App. No. Decree No.	NAME OF APPROPRIATOR TO WHOM DECREED	NAME OF STREAM	Date App. Date Priority	Miner's Inches	In Use	NAME OF DITCH (Water Delivered By)	No.	R/F	Present Irr. Acres	Irrigable Acres
D-440	Christopher Waterman	West Gallatin River	6/1/1872	10	Yes	Supply Ditch	1		20	
D-486	H. S. Buell	West Gallatin River	5/1/1867	330	Part	Allison - Lewis	1			

NOTE: R—Denotes Regular Irrigation. F—Flood Irrigation.

Adequate Supply: Yes ..... No ..... Explain .....

Remarks Approximately 10 1-acre lots from tract carrying 10/560 share. 10 inches from Supply Ditch.

..... River Basin .....

Also in: Plat No. ..... Twp. ..... Rge.	Plat No. ..... Twp. ..... Rge.	Plat No. ..... Twp. ..... Rge. .....
Plat No. ..... Twp. ..... Rge.	Plat No. ..... Twp. ..... Rge.	Plat No. ..... Twp. ..... Rge. .....

Information From:

Chas. Page

6	5	4	3	2	1
7	8	9	10	11	12
18	17	16	15	14	13
19	20	21	22	23	24
30	29	28	27	26	25
31	32	33	34	35	36

Land Ownership.....

F-1-A—5M—

County.....

Farm Checked: Date 11/5/52

By R. J. Peter

STATE OF MONTANA
STATE ENGINEERS OFFICE
Water Resources Survey

T.....R..... Plat No. 44

Photo No.....

Legal Land Owner J. R. Freeman ..... Address Star Route, Bozeman

Operator Same ..... Address.....

Water is delivered by:— 1. Private System; 2. Ditch Company; 3. State Project; 4. Federal Project; 5. Irrigation District

App. No. Decree No.	NAME OF APPROPRIATOR TO WHOM DECREED	NAME OF STREAM	Date App. Date Priority	Miner's Inches	In Use	NAME OF DITCH (Water Delivered By)	No.	R/F	Present Irr. Acres	Irrigable Acres
D-486	H. S. Buell	West Gallatin River	5/1/1867	330	Part	Allison - Lewis	1	R	65	

NOTE: R—Denotes Regular Irrigation. F—Flood Irrigation.

Adequate Sup Yes..... No. X ..... Explain Nature of soil demands more water

Remarks Ha 5 acres of land carrying 36/560 share undivided water

.....River Basin.....

Also in: Plat No..... Twp..... Rge.....	Plat No..... Twp..... Rge.....	Plat No..... Twp..... Rge.....
Plat No..... Twp..... Rge.....	Plat No..... Twp..... Rge.....	Plat No..... Twp..... Rge.....

Information From:
J. R. Freeman

F-1-A—5M—

County Gallatin

Farm Checked: Date 11/12/52

By R. J. Peter

STATE OF MONTANA
STATE ENGINEERS OFFICE
Water Resources Survey

T. 2S. R. 4E. Plat No. 44

Photo No.

Legal Land Owner J. S. Freeman Address

Operator Address

Water is delivered by: 1. Private System; 2. Ditch Company; 3. State Project; 4. Federal Project; 5. Irrigation District

App. No. Decree No.	NAME OF APPROPRIATOR TO WHOM DECREED	NAME OF STREAM	Date App. Date Priority	Miner's Inches	In Use	NAME OF DITCH (Water Delivered By)	No.	R/F	Present Irr. Acres	Irrigable Acres
D-486	H. S. Buell	West Gallatin River	5/1/67	330	Part	Allison - Lewis	1	R	140	

NOTE: R—Denotes Regular Irrigation. F—Flood Irrigation.

Adequate Supply: Yes X No Explain

Remarks Freeman has 151/560 share undivided water. Uses water shares of other owners tracts included within the boundari of his own land.

River Basin

Also in: Plat No. Twp. Rge.	Plat No. Twp. Rge.	Plat No. Twp. Rge.
Plat No. Twp. Rge.	Plat No. Twp. Rge.	Plat No. Twp. Rge.

Information From:

J. S. Freeman

F-1-A—5M—

County.....

Farm Checked: Date 11/10/52

By R. J. Peter

STATE OF MONTANA
STATE ENGINEERS OFFICE
Water Resources Survey

T.....R..... Plat No. 44

Photo No.....

Legal Land Owner C. L. Fulcher Address Star Route, Bozeman

Operator Same Address.....

Water is delivered by:— 1. Private System; 2. Ditch Company; 3. State Project; 4. Federal Project; 5. Irrigation District

App. No. Decree No.	NAME OF APPROPRIATOR TO WHOM DECREED	NAME OF STREAM	Date App. Date Priority	Miner's Inches	In Use	NAME OF DITCH (Water Delivered By)	No.	R/F	Present Irr. Acres	Irrigable Acres
D-486	H. S. Buell	West Gallatin River	5/1/1867	330	Part	Allison - Lewis	1	R	20	

NOTE: R—Denotes Regular Irrigation. F—Flood Irrigation.

Adequate Supply: Yes..... No x Explain Not sufficient water to carry thru ditch to irrigate. Place has only 20 inches.
Remarks Owns 30 tracts; has 33/560 share to 330 inches; thinking about putting in sprinkler. If neighbors irrigate land subs very well. Undivided water

River Basin.....

Also in: Plat No..... Twp..... Rge.....	Plat No..... Twp..... Rge.....	Plat No..... Twp..... Rge.....
Plat No..... Twp..... Rge.....	Plat No..... Twp..... Rge.....	Plat No..... Twp..... Rge.....

Information From:
Mrs. Fulcher

F-1-A—5M—

County.....

Farm Checked: Date 11/13/52

By R. J. Peter

STATE OF MONTANA
STATE ENGINEERS OFFICE
Water Resources Survey

T..... R..... Plat No. 44

Photo No. N-23, N-24

Legal Land Owner Frank E. Hallstead Address 410 North Willson, Bozeman

Operator Jess DeVeries Address.....

Water is delivered by:— 1. Private System; 2. Ditch Company; 3. State Project; 4. Federal Project; 5. Irrigation District

App. No. Decree No.	NAME OF APPROPRIATOR TO WHOM DECREED	NAME OF STREAM	Date App. Date Priority	Miner's Inches	In Use	NAME OF DITCH (Water Delivered By)	No.	R/F	Present Irr. Acres	Irrigable Acres
D-486	H. S. Buell	West Gallatin River	5/ 1/67	330	Part	Allison - Lewis Ditch	1	R	40	10

NOTE: R—Denotes Regular Irrigation. F—Flood Irrigation.

Adequate Supply: Yes..... No X Explain.....

Remarks 44/560 Share undivided water

River Basin.....

Also in: Plat No..... Twp..... Rge.....	Plat No..... Twp..... Rge.....	Plat No..... Twp..... Rge.....
Plat No..... Twp..... Rge.....	Plat No..... Twp..... Rge.....	Plat No..... Twp..... Rge.....

Information From:

Frank Hallstead

F-1-A—5M—

County

Farm Checked: Date 11/12/52

By R. J. Peter

STATE OF MONTANA
STATE ENGINEERS OFFICE
Water Resources Survey

T. R. Plat No. 44

Photo No.

Legal Land Owner R. Lingard Address Star Route, Bozeman

Operator Same Address

Water is delivered by:— 1. Private System; 2. Ditch Company; 3. State Project; 4. Federal Project; 5. Irrigation District

App. No. Decree No.	NAME OF APPROPRIATOR TO WHOM DECREED	NAME OF STREAM	Date App. Date Priority	Miner's Inches	In Use	NAME OF DITCH (Water Delivered By)	No.	R/F	Present Irr. Acres	Irrigable Acres
D-486	H. S. Buell	West Gallatin River	5/1/67	330	Part	Allison-Lewis	1	R	7	

NOTE: R—Denotes Regular Irrigation. F—Flood Irrigation.

Adequate Supply: Yes No X Explain

Remarks 4/560 share undivided water

River Basin

Also in: Plat No. Twp. Rge.	Plat No. Twp. Rge.	Plat No. Twp. Rge.
Plat No. Twp. Rge.	Plat No. Twp. Rge.	Plat No. Twp. Rge.

Information From:
Mrs. Lingard

F-1-A--5M--

County Gallatin

Farm Checked: Date

By

STATE OF MONTANA
STATE ENGINEERS OFFICE
Water Resources Survey

T. R. Plat No. 44

Photo No.

Legal Land Owner A. E. Randall Address Manhattan

Operator Son Address Star Route, Bozeman

Water is delivered by:— 1. Private System; 2. Ditch Company; 3. State Project; 4. Federal Project; 5. Irrigation District

App. No. Decree No.	NAME OF APPROPRIATOR TO WHOM DECREED	NAME OF STREAM	Date App. Date Priority	Miner's Inches	In Use	NAME OF DITCH (Water Delivered By)	No.	R/F	Present Irr. Acres	Irrigable Acres
A-1312b	A. E. Randall	Spring Ditch	1/13/49	10	Yes	Allison - Lewis	1		0	0
D-486	H. S. Buell	West Gallatin River	5/ 1/67	330	Part					

NOTE: R—Denotes Regular Irrigation. F—Flood Irrigation.

Adequate Supply: Yes X No Explain

Remarks Irrigates only yard and garden with appropriated water. Water from Buell right does not reach up this far. Randall has 22/560

River Basin

Also in: Plat No. Twp. Rge.	Plat No. Twp. Rge.	Plat No. Twp. Rge.
Plat No. Twp. Rge.	Plat No. Twp. Rge.	Plat No. Twp. Rge.

Information From:

Young Randall

F-1-A--5M--

County.....

Farm Checked: Date 11/12/52

By R. J. Peter

STATE OF MONTANA
STATE ENGINEERS OFFICE
Water Resources Survey

T.....R..... Plat No. 44

Photo No.....

Legal Land Owner Vivian Thomas Address Star Route, Bozeman

Operator Floyd Thomas Address

Water is delivered by:— 1. Private System; 2. Ditch Company; 3. State Project; 4. Federal Project; 5. Irrigation District

App. No. Decree No.	NAME OF APPROPRIATOR TO WHOM DECREED	NAME OF STREAM	Date App. Date Priority	Miner's Inches	In Use	NAME OF DITCH (Water Delivered By)	No.	R/F	Present Irr. Acres	Irrigable Acres
D-486	H. S. Buell	West Gallatin River	5/1/1867	330	Part	Allison - Lewis	1	R	12	

NOTE: R—Denotes Regular Irrigation. F—Flood Irrigation.

Adequate Supply: Yes..... No. X..... Explain.....

Remarks 8/560 share of Buell water. Uses sprinkler on place. Most of water comes from Supply Ditch - undivided water

River Basin.....

Also in: Plat No..... Twp..... Rge.....	Plat No..... Twp..... Rge.....	Plat No..... Twp..... Rge.....
Plat No..... Twp..... Rge.....	Plat No..... Twp..... Rge.....	Plat No..... Twp..... Rge.....

Information From:

Mr. Thomas

F-1-A—5M—

County.....

Farm Checked: Date 11/12/52

By R. J. Peter

STATE OF MONTANA
STATE ENGINEERS OFFICE
Water Resources Survey

T.....R..... Plat No. 44

Photo No.....

Legal Land Owner Art Thompson Address Star Route, Bozeman

Operator Same Address.....

Water is delivered by:— 1. Private System, 2. Ditch Company; 3. State Project; 4. Federal Project; 5. Irrigation District

App. No. Decree No.	NAME OF APPROPRIATOR TO WHOM DECREED	NAME OF STREAM	Date App. Date Priority	Miner's Inches	In Use	NAME OF DITCH (Water Delivered By)	No.	R/F	Present Irr. Acres	Irrigable Acres
D-486	H. S. Buell	West Gallatin River	5/1/1867	330	Part	Allison - Lewis	1	R	2	

NOTE: R—Denotes Regular Irrigation. F—Flood Irrigation.

Adequate Supply: Yes..... No X Explain.....

Remarks 3/560 shares water undivided

River Basin.....

Also in: Plat No. Twp. Rge.	Plat No. Twp. Rge.	Plat No. Twp. Rge.
Plat No. Twp. Rge.	Plat No. Twp. Rge.	Plat No. Twp. Rge.

Information From:

Mrs. Thompson

F-1-A--5M—

County.....

Farm Checked: Date 11/17/52

By R. J. Peter

STATE OF MONTANA
STATE ENGINEERS OFFICE
Water Resources Survey

T.....R..... Plat No. 44

Photo No. N-24

Legal Land Owner James Todd Address Star Route, Bozeman

Operator Same Address

Water is delivered by:— 1. Private System; 2. Ditch Company; 3. State Project; 4. Federal Project; 5. Irrigation District

App. No. Decree No.	NAME OF APPROPRIATOR TO WHOM DECREED	NAME OF STREAM	Date App. Date Priority	Miner's Inches	In Use	NAME OF DITCH (Water Delivered By)	No.	R/F	Present Irr. Acres	Irrigable Acres
D-486	H. S. Buell	West Gallatin River	5/1/1867	330	Part	Allison - Lewis	1	R	6	

NOTE: R—Denotes Regular Irrigation. F—Flood Irrigation.

Adequate Supply: Yes..... No. X..... Explain.....

Remarks Has 5/560 share of water

River Basin

Also in: Plat No. Twp. Rge.	Plat No. Twp. Rge.	Plat No. Twp. Rge.
Plat No. Twp. Rge.	Plat No. Twp. Rge.	Plat No. Twp. Rge.

Information From:

Mrs. Todd

F-1-A—5M—

County.....

Farm Checked: Date 11/10/1952

By R. J. Peter

STATE OF MONTANA
STATE ENGINEERS OFFICE
Water Resources Survey

T.....R..... Plat No. 44

Photo No.....

Legal Land Owner H. T. Vaughn ..... Address Star Route, Bozeman

Operator ..... Address .....

Water is delivered by:— 1. Private System; 2. Ditch Company; 3. State Project; 4. Federal Project; 5. Irrigation District

App. No. Decree No.	NAME OF APPROPRIATOR TO WHOM DECREED	NAME OF STREAM	Date App. Date Priority	Miner's Inches	In Use	NAME OF DITCH (Water Delivered By)	No.	R/F	Present Irr. Acres	Irrigable Acres
D-486	H. S. Buell	West Gallatin River	5/1/1867	330	Part	Allison - Lewis	1		14	

NOTE: R—Denotes Regular Irrigation. F—Flood Irrigation.

Adequate Supply: Yes..... No..... Explain.....

Remarks 29/560 share water undivided

River Basin.....

Also in: Plat No. Twp. Rge.	Plat No. Twp. Rge.	Plat No. Twp. Rge.
Plat No. Twp. Rge.	Plat No. Twp. Rge.	Plat No. Twp. Rge.

Information From:

H. T. Vaughn

F-1-A--5M—

County Gallatin

Farm Checked: Date 11/21/1952

By R. J. Peter

STATE OF MONTANA
STATE ENGINEERS OFFICE
Water Resources Survey

T. 2S. R. 4E. Plat No. 14

Photo No. N-23, N-24

Legal Land Owner T. E. Roberts Address Fairview, Montana

Operator Alfred Jennings Address Star Route, Bozeman

Water is delivered by:— (1.) Private System; 2. Ditch Company; 3. State Project; 4. Federal Project; 5. Irrigation District

App. No. Decree No.	NAME OF APPROPRIATOR TO WHOM DECREED	NAME OF STREAM	Date App. Date Priority	Miner's Inches	In Use	NAME OF DITCH (Water Delivered By)	No.	R/F	Present Irr. Acres	Irrigab. Acres
See										
Canal Co	Farmers Canal Co.	West Gallatin River		70	Yes	Farmers Canal	2			
D-486	H. S. Buell	W. Gallatin River								
		Farmers Canal	5/1/1867	10	Yes	Allison - Lewis	1		60	

NOTE: R—Denotes Regular Irrigation. F—Flood Irrigation.

Adequate Supply: Yes X No Explain

Remarks Allison-Lewis water carried down by Farmers Canal

River Basin

Also in:								
Plat No. 4S.	Twp. 2S.	Rge. 5E	Plat No.	Twp.	Rge.	Plat No.	Twp.	Rge.
Plat No.	Twp.	Rge.	Plat No.	Twp.	Rge.	Plat No.	Twp.	Rge.

Information From:

W. L. Fullerton

6	5	4	3	2	1
7	8	9	10	11	12
18	17	16	15	14	13
19	20	21	22	23	24
30	29	28	27	26	25
31	32	33	34	35	36

Land Ownership

F-1-A—5M—

County Gallatin

Farm Checked: Date 10/23/1952

By R. J. Peter

STATE OF MONTANA
STATE ENGINEERS OFFICE
Water Resources Survey

T 2S R 4E Plat No. 44

Photo No. M-25

Legal Land Owner Peter Schaper Address Route 1, Bozeman

Operator Same Address

Water is delivered by:— 1. Private System; (2) Ditch Company; 3. State Project; 4. Federal Project; 5. Irrigation District

App. No. Decree No.	NAME OF APPROPRIATOR TO WHOM DECREED	NAME OF STREAM	Date App. Date Priority	Miner's Inches	In Use	NAME OF DITCH (Water Delivered By)	No.	R/F	Present Irr. Acres	Irrigable Acres
See Canal										
Co.	High Line Canal	West Gallatin River		230	Yes	High Line Canal Co	2	R	292	

NOTE: R—Denotes Regular Irrigation. F—Flood Irrigation.

Adequate Supply: Yes X No. Explain

Remarks 230 shares

River Basin

Also in: Plat No. Twp. Rge.	Plat No. Twp. Rge.	Plat No. Twp. Rge.
Plat No. Twp. Rge.	Plat No. Twp. Rge.	Plat No. Twp. Rge.

Information From:

Gerald Shaper

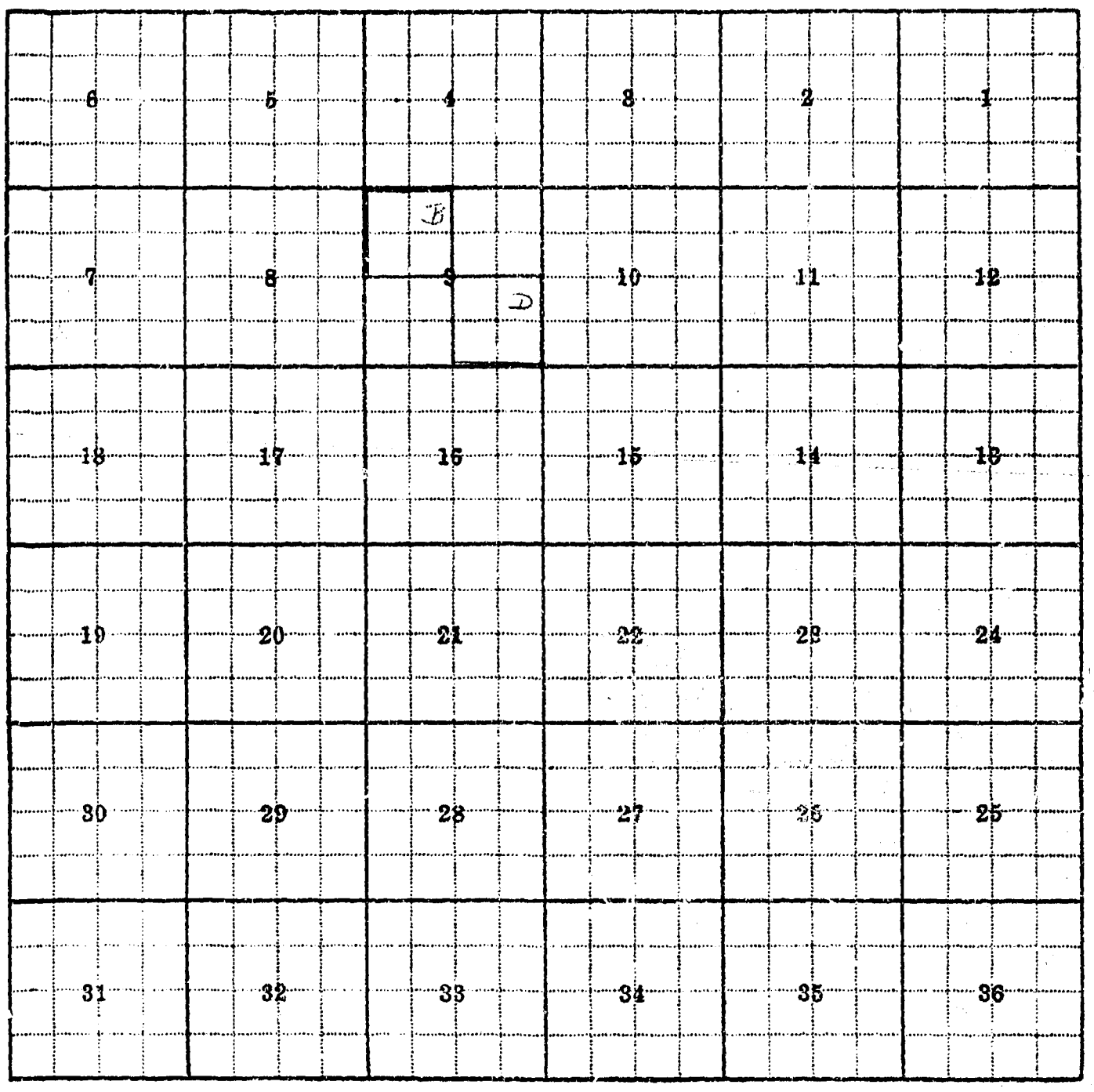

Land Ownership

F-1-A—5M—

County Gallatin

Farm Checked: Date 11/4/1952

By R. J. Peter

STATE OF MONTANA
STATE ENGINEERS OFFICE
Water Resources Survey

T 2S R 4E Plat No. 44

Photo No. M-26, N-25

Legal Land Owner Leta M. Schultz Address Bozeman, Montana

Operator Howard Schultz Address Route 1, Bozeman, Montana

Water is delivered by:— (1) Private System; 2. Ditch Company; 3. State Project; 4. Federal Project; 5. Irrigation District

App. No. Decree No.	NAME OF APPROPRIATOR TO WHOM DECREED	NAME OF STREAM	Date App. Date Priority	Miner's Inches	In Use	NAME OF DITCH (Water Delivered By)	No.	R/F	Present Irr. Acres	Irrigable Acres
D-452	George Cox	Spring Creek	6/15/1881	44	Yes	Carlin Ditch	1	R	35	40
*A-1269	F. W. Leckliter	Dragline Ditch	7/15/1933	200	Yes					

NOTE: R—Denotes Regular Irrigation. F—Flood Irrigation.

Adequate Supply: Yes X No Explain

Remarks Supposed to have 5/8 right and Olson has 3/8 right from Leckliter Place. Sprinkles land at present. Uses ditch only as supply for sprinkler

* Shultz has 5/8 interest to this water Book 91, Page 39

River Basin

Also in: Plat No. Twp. Rge.	Plat No. Twp. Rge.	Plat No. Twp. Rge.
Plat No. Twp. Rge.	Plat No. Twp. Rge.	Plat No. Twp. Rge.

Information From:

Howard Schultz

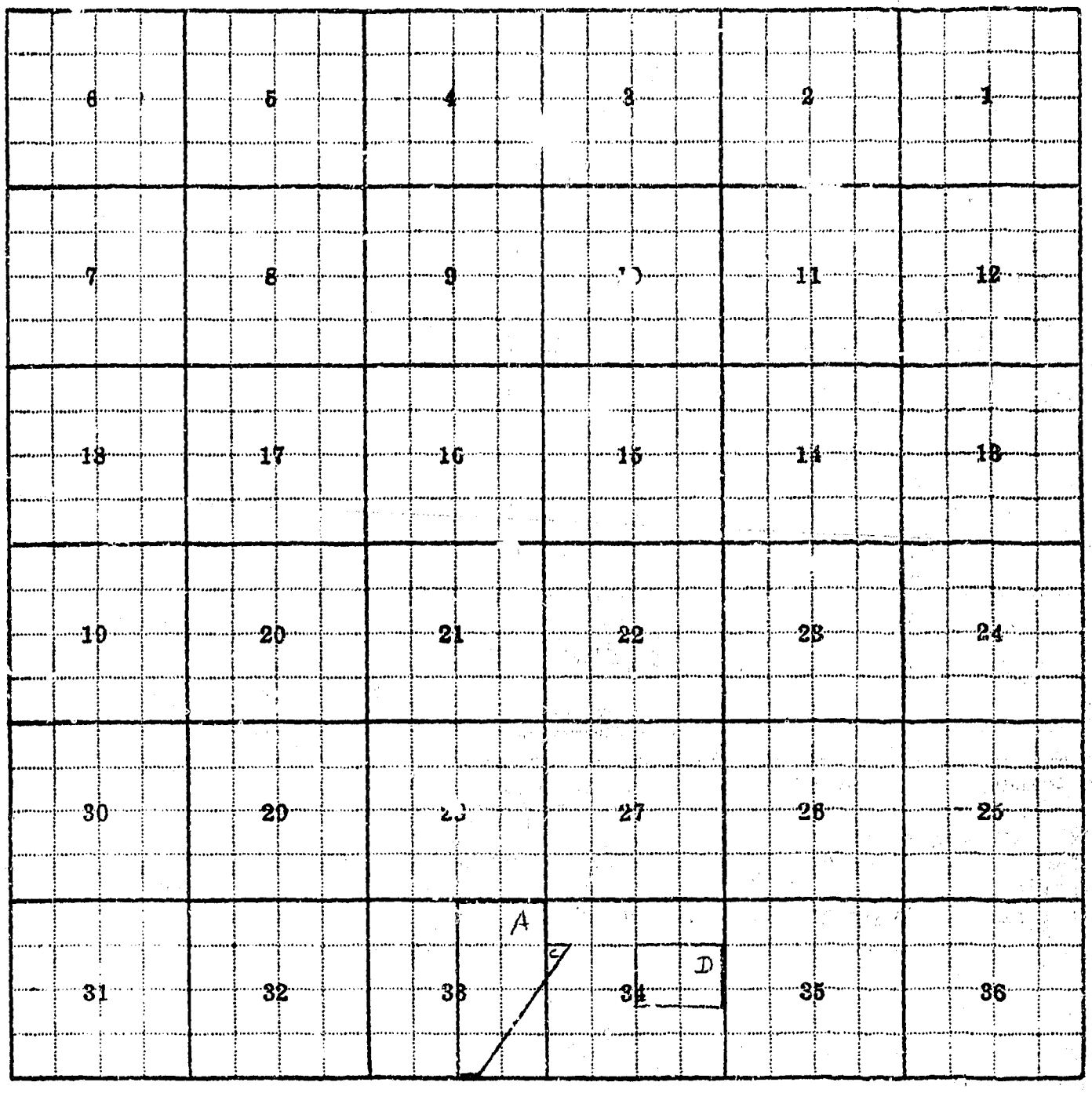

Land Ownership

F-1-A—5M—

County Gallatin

Farm Checked: Date 11/5/52

By R. J. Peter

STATE OF MONTANA
STATE ENGINEERS OFFICE
Water Resources Survey

T 2S R 4E Plat No. 44

Photo No. N-23

Legal Land Owner Robert Schutz Address Star Route, Bozeman

Operator Same Address

Water is delivered by:— (1) Private System; (2) Ditch Company; 3. State Project; 4. Federal Project; 5. Irrigation District

App. No. Decree No.	NAME OF APPROPRIATOR TO WHOM DECREED	NAME OF STREAM	Date App. Date Priority	Miner's Inches	In Use	NAME OF DITCH (Water Delivered By)	No.	R/F	Present Irr. Acres	Irrigable Acres
See										
Canal Co	Farmers Canal Co.	West Gallatin River		140	Yes	Farmers Canal	2	R	138	
A-223	E. Myron Ferris	Dry Creek	5/25/09	100	Yes	Ferris Ditch	1	R		
	Waste water from Walker place to south via drain ditch									
		(No filing)		47	Yes					

NOTE: R—Denotes Regular Irrigation. F—Flood Irrigation.

Adequate Supply: Yes ..... No. X ..... Explain Nature of ground demands additional water

Remarks Two (2) shares 2nd Series. Plans to put in sprinkler next year. May lose drain water from Walker place. Walker is plowing ditch in.

Note: Area shaded in red on ownership changed by warranty deed dated 9-1-62 Book 155 Page 58 Conveyed from Robert L. & Priscilla E. Schutz of Chris Hights, California to: Jack & Emma M. Brenner of Bozeman Montana. (See Form)

River Basin

Also in: Plat No.	Twp.	Rge.	Plat No.	Twp.	Rge.	Plat No.	Twp.	Rge.
Plat No.	Twp.	Rge.	Plat No.	Twp.	Rge.	Plat No.	Twp.	Rge.

Information From:
R. Schutz
Fullerton

6	5	4	3	2	1
7	8	9	10	11	12
18	17	16	15	14	13
19	20	21	22	23	24
30	29	28	27	26	25
31	32	33	34	35	36

See note on the front of this form.

Land Ownership

F-1-A

County Gallatin

T. 2S R. 4E Plat No. 44

Farm Checked: Date

Photo No.

By

MONTANA WATER RESOURCES BOARD

Water Resources Survey

Legal Land Owner Jack & Emma M. Bremner (Husband & Wife) Address Bozeman, Montana

Operator Address

Water is delivered by:— 1. Private System; 2. Ditch Company; 3. State Project; 4. Federal Project; 5. Irrigation District

App. No. Decree No.	NAME OF APPROPRIATOR TO WHOM DECREED	NAME OF STREAM	Date App. Date Priority	Miner's Inches	In Use	NAME OF DITCH (Water Delivered By)	No.	R/F	Present Irr. Acres	Irrigable Acres
* See Cond. Co.	Farmers Canal Co.	West Gallatin River		9	(2 shares)					

NOTE: R—Denotes Regular Irrigation. F—Flood Irrigation.

Adequate Supply: Yes No Explain

Remarks

* Warranty Deed listed below states: Together with 9 Miners Inches of the waters of the West Gallatin River being .0686 of 40 Miners inches through Farmers Canal represented by 2 shares of Stock of the Farmers Canal Co. as evidenced by Certificate No. 315 of Farmers Canal Company, Second Series.

This ownership changed by warranty Deed dated 9-1-62 Book 155 Pages 58 & 59 Gallatin County From: Robert L. & Priscilla A. Schutz (Husband & wife) of Citrus Heights California To: Jack & Emma M. Bremner (Husband & Wife) of Bozeman, Montana.

River Basin

Also in: Plat No. Twp. Rge.	Plat No. Twp. Rge.	Plat No. Twp. Rge.
Plat No. Twp. Rge.	Plat No. Twp. Rge.	Plat No. Twp. Rge.

Information From:

6	5	4	3	2	1
7	8	9	10	11	12
18	17	16	15	14	13
19	20	21	22	23	24
30	29	28	27	26	25
31	32	33	34	35	36

Land Ownership

F-1-A--5M--

County Gallatin

Farm Checked: Date 11/4/1952

By R. J. Peter

STATE OF MONTANA
STATE ENGINEERS OFFICE
Water Resources Survey

T.2S R.4E Plat No. 44

Photo No. N-23, N-24

Legal Land Owner Lucille Sigler Address Star Route, Bozeman, Montana

Operator Same Address

Water is delivered by:— (1) Private System; (2) Ditch Company; 3. State Project; 4. Federal Project; 5. Irrigation District

App. No. Decree No.	NAME OF APPROPRIATOR TO WHOM DECREED	NAME OF STREAM	Date App. Date Priority	Miner's Inches	In Use	NAME OF DITCH (Water Delivered By)	No.	R/F	Present Irr. Acres	Irrigable Acres
A-1197	John P. Allison	Big Springs Slough	4/1/1891	200	No					
D-486	H. S. Buell	West Gallatin River	5/ 1/1867	45	Yes	Allison - Lewis Ditch	1	R	10	
See										
Canal Co	Farmers Canal	West Gallatin River	1890	1 Sh.	Yes	Farmers Canal	2	R	37	84

NOTE: R—Denotes Regular Irrigation. F—Flood Irrigation.

Adequate Supply: Yes X No Explain

Remarks Has One Share of Series 1. Plans to put in sprinkler in year or so.

River Basin

Also in: Plat No. 47 Twp. 2S Rge. 7E	Plat No. Twp. Rge.	Plat No. Twp. Rge.
Plat No. Twp. Rge.	Plat No. Twp. Rge.	Plat No. Twp. Rge.

Information From:

Dr. R. R. Sigler

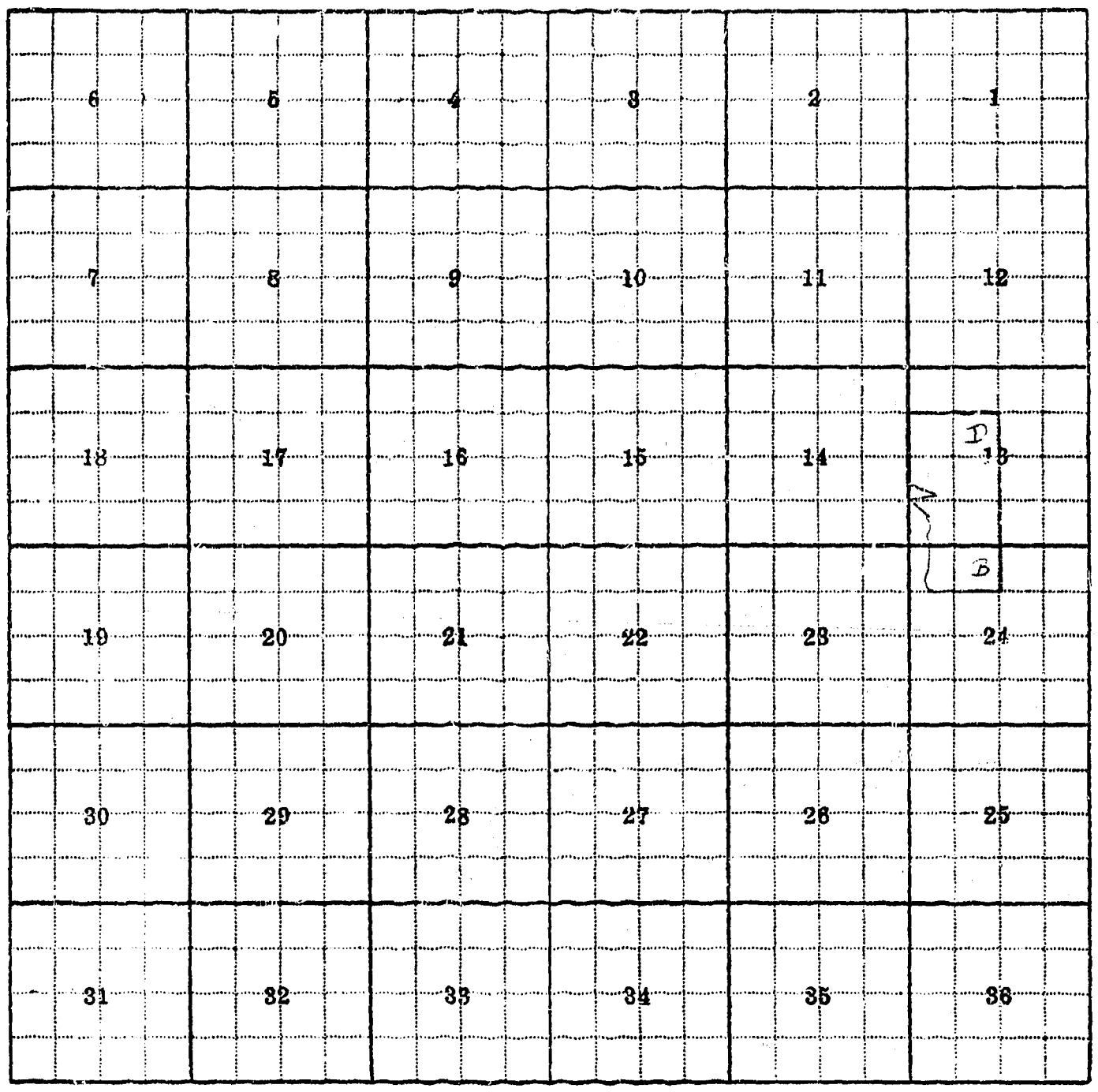

Land Ownership

F-1-A—5M—

County Gallatin

Farm Checked: Date 10/29/1952

By R. J. Peter

STATE OF MONTANA
STATE ENGINEERS OFFICE
Water Resources Survey

T. 2S R. 4E Plat No. 44

Photo No. N-24

Legal Land Owner Audrey Sime Address Star Route, Bozeman

Operator Ralph Sime Address

Water is delivered by:— 1. Private System; (2.) Ditch Company; 3. State Project; 4. Federal Project; 5. Irrigation District

App. No. Decree No.	NAME OF APPROPRIATOR TO WHOM DECREED	NAME OF STREAM	Date App. Date Priority	Miner's Inches	In Use	NAME OF DITCH (Water Delivered By)	No.	R/F	Present Irr. Acres	Irrig. Ac
D-526	Gallatin Ranch Co.	West Gallatin River	6/ 15/1866	6.25	Yes	Farmers Canal	2			
See										
Canal Co	Farmers Canal	West Gallatin River		*1 Sh.						
				2 Sh.	Yes	Farmers Canal	2		340	
See										
Canal Co	Kleinschmidt	West Gallatin River		1 Sh	Yes	West Gallatin Co.	2		105	
D-572**	Manhattan Co.	West Gallatin River	6/10/82	1918	100	" " "				

NOTE: R—Denotes Regular Irrigation. F—Flood Irrigation.

Adequate Supply: Yes X No Explain

Remarks West Gallatin Canal ditch followed fence rows in SE¼ SEC. 25

* One (1) share in 1st Series, Two (2) shares 2nd Series.

** Audrey Sime)
Florence I Walker) Joint owners - 200 inches in Farmers Canal, 100 inches in Kleinschmidt Canal
Ed Blackwood)

River Basin

Also in: Plat No. Twp. Rge.	Plat No. Twp. Rge.	Plat No. Twp. Rge.
Plat No. Twp. Rge.	Plat No. Twp. Rge.	Plat No. Twp. Rge.

Information From:
Ralph Sime