F-1-A—5M—

County Gallatin

Farm Checked: Date 1/28/53

By Noyes

STATE OF MONTANA
STATE ENGINEERS OFFICE
Water Resources Survey

T. 2S R. 5E Plat No. 45

Photo No. 0-22

Legal Land Owner Homer Wilson Address

Operator Chas. Sales (Buying) Address

Water is delivered by:— 1. Private System; (2.) Ditch Company; 3. State Project; 4. Federal Project; 5. Irrigation District

App. No. Decree No.	NAME OF APPROPRIATOR TO WHOM DECREED	NAME OF STREAM	Date App. Date Priority	Miner's Inches	In Use	NAME OF DITCH (Water Delivered By)	No.	R/F	Present Irr. Acres	Irrigable Acres
See						Kleinschmidt				
Canal Co	West Gallatin Canal Co	West Gallatin River		75.5	Yes	West Gallatin Canal Co	2	R	35	24
	Farmers Canal Co.	West Gallatin River		90	Yes	Farmers Canal Co	2	R)		
See								)	210	
Ditch Co	Lower Middle Creek							)		
	Supply Ditch	Middle Creek		95	Yes	Farmers Canal Co.	2	R)		

NOTE: R—Denotes Regular Irrigation. F—Flood Irrigation.

Adequate Supply: Yes No Explain

Remarks Kleinschmidt & Farmers water supplemented by Middle Creek
Farmers Canal Co. 9/10 of a Share of Series (1) = 90 inches.
One-half (½) Shares West Gallatin Canal = 75.50 inches.
One-half Share of Lower Middle Creek Supply Ditch = 95 inches

95/64 inches Right - Priority 6/1/72
10/7/09 - West Gallatin Decreed to ? Case No. 3850

River Basin

Also in: Plat No. Twp. Rge.	Plat No. Twp. Rge.	Plat No. Twp. Rge.
Plat No. Twp. Rge.	Plat No. Twp. Rge.	Plat No. Twp. Rge.

Information From:
Homer Wilson

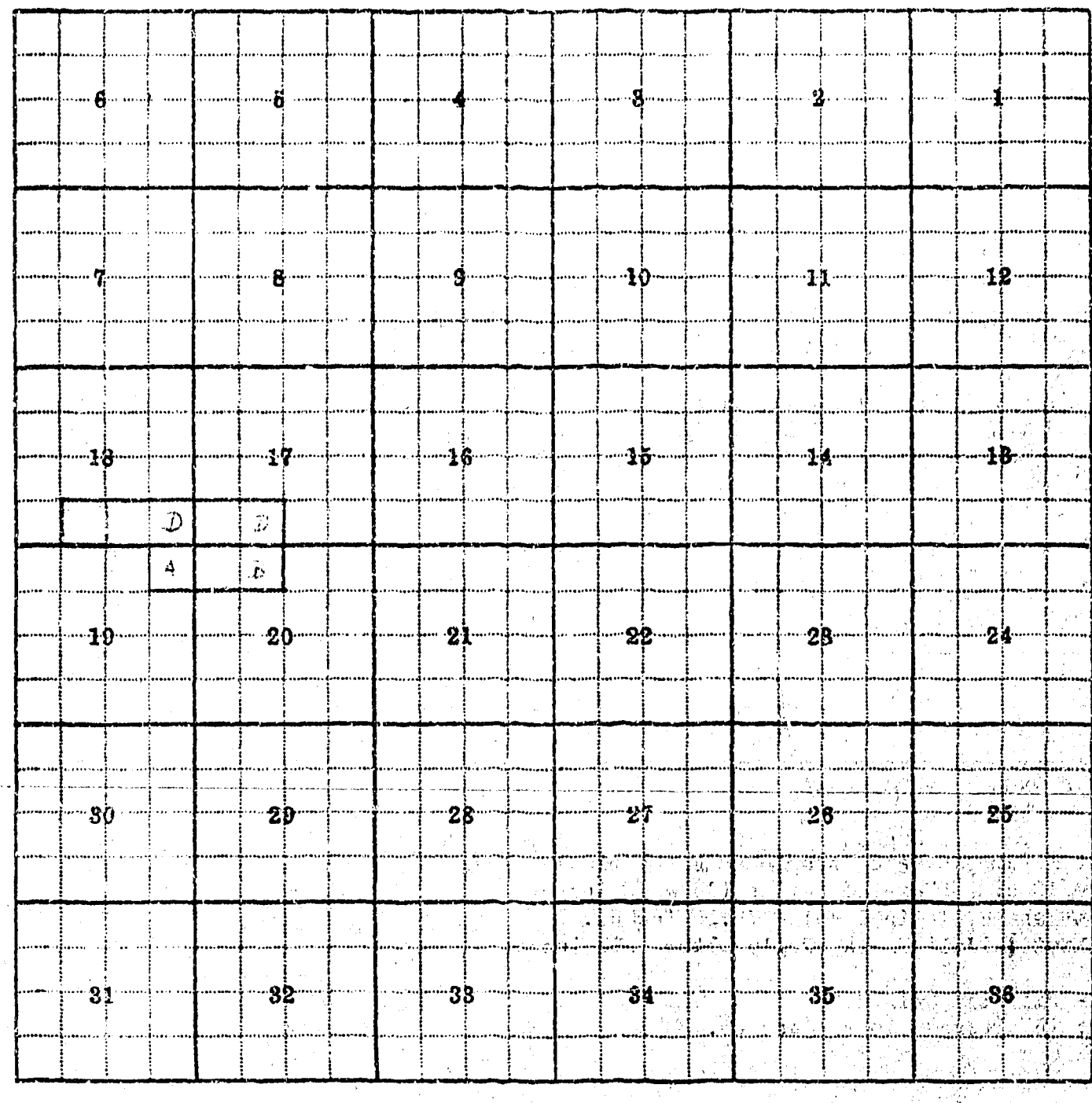

Land Ownership

F-1-A--5M--

County Gallatin

Farm Checked: Date 3/12/53

By Noyes

STATE OF MONTANA
STATE ENGINEERS OFFICE
Water Resources Survey

T 2S R 5E Plat No 45

Photo No 0-22

Legal Land Owner Alford Yergey Address

Operator Address

Water is delivered by:— (1) Private System; (2) Ditch Company; 3. State Project; 4. Federal Project; 5. Irrigation District

App. No. Decree No.	NAME OF APPROPRIATOR TO WHOM DECREED	NAME OF STREAM	Date App. Date Priority	Miner's Inches	In Use	NAME OF DITCH (Water Delivered By)	No.	R/F	Present Irr. Acres	Irrigable Acres
See									8	
Canal Co.	Farmers Canal Co.	West Gallatin River		70		Farmers Canal Co	2	R		
**A-10554	Orville Hodge	West College Spring	5/31/47	100	Yes	Private Ditch	1	R		
*A-1056	Alford Yergey	West College Spring	8/30/29	100	Yes	Private Ditch	1	F		

NOTE: R—Denotes Regular Irrigation. F—Flood Irrigation.

Adequate Supply: Yes X No Explain Most of the time

Remarks See Special Plat

One (1) Share of Series (2) in Farmers Canal Co. = 70 inches

Above right held in Trust by Yergey and each of the following have an undivided 1/8 interest per 10 acre tract.

Tract (SE¼) 11-1 Stanley Ferguson 1/8; 11-2,3 Ben Dixon, Glenn Treat and (Cooper Hubbard) 2/8; 11-4 W. A. Hoffman 1/8; 11-5 John Diteman 1/8; 11-6 John Moss 1/8; 11-7 Yergey 1/8; 11-8 O. C. Hodge 1/8.

*1056 Any right in this going to deeded lands included in usual water right. (Actually being used on Hoffman and Hodge Tracts but may later be conveyed to others.)

**This right good only in Spring with heavy runoff and used on Hoffman and Hodge Tracts.

River Basin

Also in: Plat No. Twp. Rge	Plat No. Twp. Rge	Plat No. Twp. Rge
Plat No. Twp. Rge	Plat No. Twp. Rge	Plat No. Twp. Rge

Information From:

Alford Yergey

6	5	4	3	2	1
7	8	9	10	11	12
18	17	16	15	14	13
19	20	21	22	23	24
30	29	28	27	26	25
31	32	33	34	35	36

Land Ownership

CONTENTS OF THIS FOLDER

NAME OF OWNER	NAME OF OPERATOR
T. 2S R. 6E	
Alice C. Barnett	
Janetta Benepe	
Harold A. Biering	
Thomasine Biering	
City of Bozeman	
E. E. Breneman	
Earl H. Brown	
E. F. Cass	
Harry W. Chrystal Davis	
Lawrence Dixon	
Dave Douma	
Emerson Sub-Division, See Special Plat for ownership	
Mrs. Carl (Annie) Figgins	
Jessie Francis	
Frank Grundkowski	
Harry A. Harding	
Alex & Anthony Gaffke	Willard Harper
Frank Hoell, Sr.	
Frank Hoell, Jr.	
Joseph J. Hoell	
W. F. Hoell	
Elisa Hoffman	Hoffman Bros.
L. R. Hodgson	
Lester O. Hunt	
Edward E. Howard	
Lewis Johnson	
Lloyd King & E. B. Keltz	
Otto Knutson	
Iva Lee Lessley	Mr. Lessley
Lester J. Lewis	
Long Acres Suburb	
Julia Martin	W. W. McLeod (buying)
Roy E. Martin	Albert Martin, W. W. McLeod (buying)
J. W. Martin	
Cardine McGill	Harvey Svensrud (Buying)
W. W. McLeod	Albert Martin
Eleanor McRoberts, Est.	Bob Metcalf
Montana Flour Mills Co.	
Montana Conference Assn.	
Dean J. Moore	Durham
Celiea Murphy	

NAME OF OWNER	NAME OF OPERATOR
T. 2S R. 6E	
Cecil Murphy	
Amanda L. Myers	
Ray P. Myers	
Donald A. Nash	
Elizabeth Nash	Les Cowen
Alfred Nikles	
Northern Pacific R.R.	
H. C. Norwood	
John E. Oleson	
H. Oldenburger	
Norma Ottman	Bill Johnson
Ruth Palmer	
Mary Renne	
R. R. Renne	
C. W. Rosenberg	
Florence Saunders	
Guy F. Saunders See Special Plat	
Jas. Schwietering	
Otto Seivert	
Abigail Smart	
Special Plat	
Thompson Hereford Ranch	
Fannie L. Trent	
Harriett B. Waldron	
H. G. Klemme	
P. W. Watson	
Myron Westlake	
S. M. Westerdale	
Charles E. Wheat	
L. D. Whisler	
Vern T. Lee H. & John H. Williams	
Laurence Wittman	
Alama C. Wood, et al	
Mrs. Lillian A. (Gardener) Young	
T. 2S R. 7E	
A. C. Akey	Erwin Sieler
See Special Plat for Ownership	
Marvin Bell & Ruth Palmer	
Bessie M. Britton	
James A. Brooks	
Jack Byrd	
Orren Fordyce	
George R. France	

CONTENT OF THIS FOLDER

NAME OF OWNER	NAME OF OPERATOR
T. 2S R. 7E	
Chas. Wilson & Irene Gray	
Emil J. Hoell	
G. W. & Irwin L. Kirschner	
Carl H. Miller	
Edward P. Miller	
John A. Moore	J. J. Richerdson
Lucille Sigler	
D. R. R. Sigler	
Leonard Sorenson	
E. H. Tillery	
Mary Chambers	
T. 3S R. 3E	
Mary Chambers c/o Chas. Spaulding	
Marie B. Kuckling	
The Irvine Co.	
T. 3S R. 4E	
Effie Atkins, et al	
Leslie Atkins	
A. H. Black Co.	
Leonard W. Bopp	Jelka Huttings
G. R. Brenner	
C.M.St. Paul & Pacific R.R.	
John P. Cloninger	Max Westbrook
J. F. Daniel	
Paul Davidson	
Arien H. Doornbos	
Ronald M. Gary, et al	
Charles W. Gray, Jr.	
Nellie Gray and Eliz Kirkaldie	
Alice M. Hadzer	
Robert Hager	
Wesley Hargrove	
Donald W. Hart	
The Irvine Co.	
J. W. Johnson	
Lorraine Kremer	Herbert Neff
Emil Kuchling	
J. H. Long	
Dr. Caroline McGill	Ozz Bennett
R. B. McNabb	Arie Greydaunis
Jas. S. McReynolds	
Ernest Monforton	
George and Cecelia Montgomery	
Herbet J. Neff	
Clifford Y Nixon	

NAME OF OWNER	NAME OF OPERATOR
T. 3S R. 4E	
Jas. E. Plum	Larry Heys
C. O. and W. L. Poor	
Edward A. Reiser	
David Schipper	
J. A. Shadoan	William Potts
A. G. Sime	
George Sinnock	
James Smith	Clyde Carpenter
Ben C. Stucky	
Addie A. Todd	
Jas. S. Todd	C. W. Gray, Jr.
Thomas and	
Alfred Wilson	
Lawrence F. Wilson	
Fred Arnold	
T. 3S R. 5E	
Fred Arnold	
E.F., J.E. & Lloyd Badgley	
Jenetta Benepe (Frank, Sr.)	
C. J. Bradley	
J. Bradley	Peter J. Krudde (buying)
Cleda E. Bradley	
Emery Clark	
Paul B. Davidson	
Frank R. Doney, et al	
Bert Dusenberry	
Edward Enders	Mrs. Baker
James L. Ferguson	
Harry E. Figgins	
John Gilbert	Mrs. M. G. Morse (bought)
Virgil Hanks	
Richard T. Hargrove	
Carl Harshbarger	
Rose Herron, et al	
Leonard W. Bopp	Jelke Huttings
Carl G. Johnson	
Valens Jones	S. A. Doornbos
Seymour Kent	
E. E. Kessler	
Howard Kirk	W. Veltkamp
Earl C. Kraft	
Walter Kraft	Ralph & Roy Kraft
Walter C. Kraft	
W. Kenneth Kraft	
Mary E. Kundert, et al	

CONTENTS OF THIS FOLDER

NAME OF OWNER	NAME OF OPERATOR	NAME OF OWNER	NAME OF OPERATOR
T. 3S R. 5E		T. 4S R. 3E	
Mary E. Kundert, et al		Irvine Company	
Lillie M. Lenz		Spanish Creek Ranch Co.	
George Merklin			
Samuel H. Miles			
John Monforton	John Monforton		
John Nash			
Edith Oliver			
Edith Oliver	Lewis Hersey		
John R. Pasha			
W. D. Pasha			
R. A. Plum			
E. R. Poor			
Nanbel Reardon & Laura Ross			
Edward G. Reiser			
John Roberts			
Anna Rosenberg			
Oscar Rosenberg			
Richard N. Spencer			
Lena and Augusta Topel	Mr. Herron		
Thomas Ward			
Ralph Whittaker			
J. Edw. Winslow			
Mary E. Wortman	Morris Dusenberry		
Frank E. Wyatt			
T. 3S R. 6E			
Anna K. Fridley			
Harold W. Hoy, et al			
Ray Myers			
Mrs. Peter Nash and Donald Nash			
Dr. Frank Nash	John Nash		
Murray A. Nash			
Ray Parks			
T. 3S R. 7E			
H. A. Bolinger			
Emil J. Hoell			
United States of America			

F-1-A—5M—1-62—7448

County Gallatin

Farm Checked: Date 10/9/52

By Joe Pouliot

STATE OF MONTANA
STATE ENGINEERS OFFICE
Water Resources Survey

T 2S R 6E Plat No. 46

Photo No. F-26

Legal Land Owner Alice C. Barnett Address

Operator None Address

Water is delivered by:— 1. Private System; 2. Ditch Company; 3. State Project; 4. Federal Project; 5. Irrigation District

App. No. Decree No.	NAME OF APPROPRIATOR TO WHOM DECREED	NAME OF STREAM	Date App. Date Priority	Miner's Inches	In Use	NAME OF DITCH (Water Delivered By)	No.	R/F	Present Irr. Acres	Irrigable Acres
A-143	E. A. Rouse	Cannon Creek	2-23-91	50	yes	Barnett Ditch	1	R		
A-759	John N. Imes (milling	Rocky Canyon Creek	4--5-90	1200	no					
D-352	Jos. E. Quantic purpose	Bear Creek	6-1867	50	yes	Lee-Wolverton Ditch	1	R	45.0	38.0
D-371	Jos. E. Quantic	Bear Creek-Spring Cr.	4-13-91	50	yes					

NOTE: R—Denotes Regular Irrigation. F—Flood Irrigation.

Adequate Supply: Yes X No Explain

Remarks Williams & Wood has first right. Barnett second and Rosenberg third.

River Basin

Also in: Plat No. Twp. Rge.	Plat No. Twp. Rge.	Plat No. Twp. Rge.
Plat No. Twp. Rge.	Plat No. Twp. Rge.	Plat No. Twp. Rge.

Information From:

Mr. Barnett

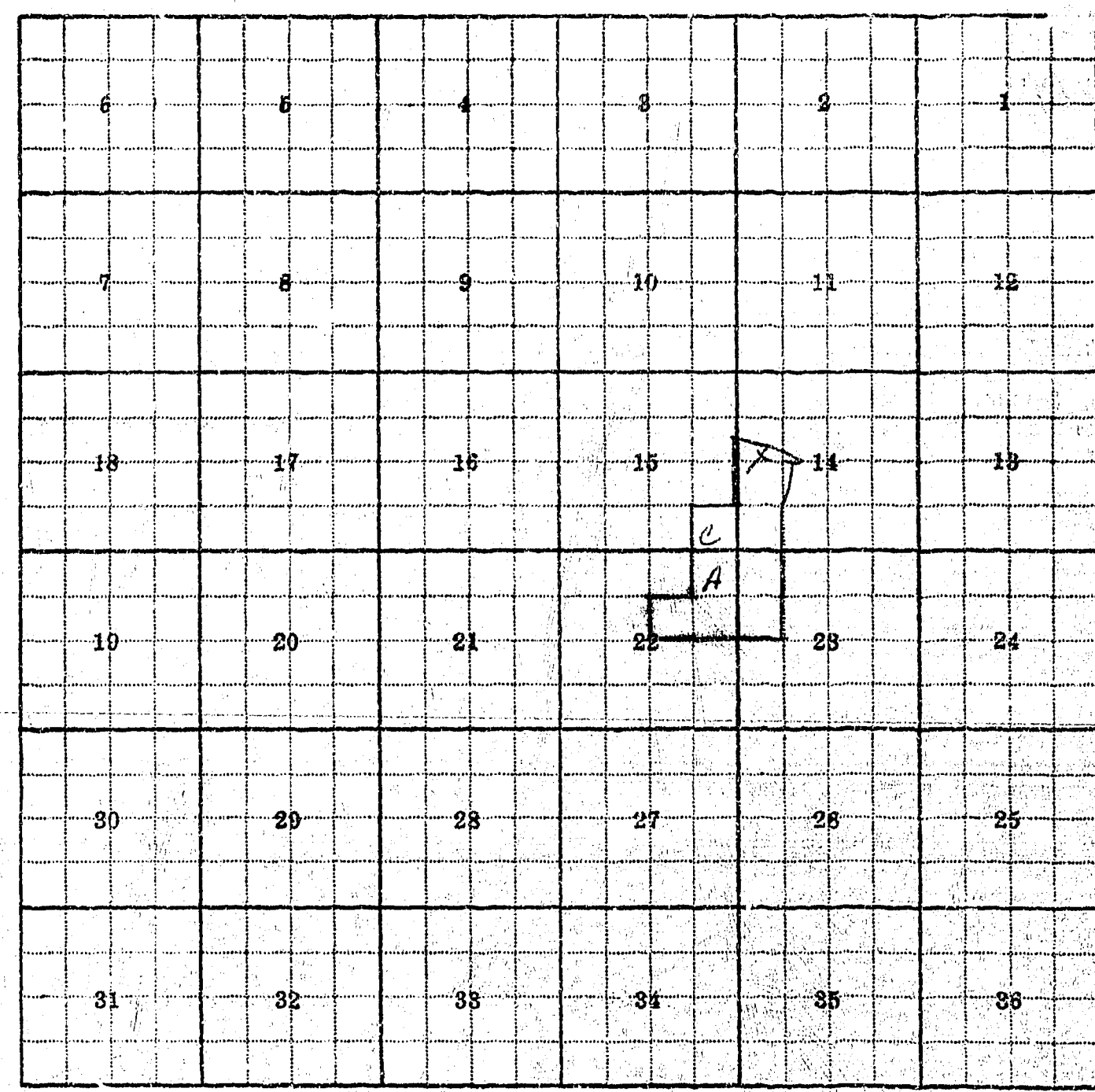

Land Ownership 14X, 15C, 22A

F-1-A—5M—1-62—7448

County Gallatin

Farm Checked: Date 10/25/52

By Joe Pouliot

STATE OF MONTANA
STATE ENGINEERS OFFICE
Water Resources Survey

T. 2S R. 6E Plat No. 46

Photo No. P-26

Legal Land Owner Jenetta Benepe Address

Operator Same Address

Water is delivered by:— 1. Private System; 2. Ditch Company; 3. State Project; 4. Federal Project; 5. Irrigation District

App. No. Decree No.	NAME OF APPROPRIATOR TO WHOM DECREED	NAME OF STREAM	Date App. Date Priority	Miner's Inches	In Use	NAME OF DITCH (Water Delivered By)	No.	R/F	Present Irr. Acres	Irrigable Acres
A-712	E. H. Moffett	Pitcher Creek	7-17-01	50	stock					
		NO IRRIGATION								

NOTE: R—Denotes Regular Irrigation. F—Flood Irrigation.

Adequate Supply: Yes No Explain

Remarks No ditches found

River Basin

Also in: Plat No. 50 Twp. 3S Rge. 5E | Plat No. Twp. Rge. | Plat No. Twp. Rge.
Plat No. Twp. Rge. | Plat No. Twp. Rge. | Plat No. Twp. Rge.

Information From: Field Survey

6	5	4	3	2	1
7	8	9	10	11	12
18	17	16	15	14	13
19	20	21	22	23	24
30	29	28	27	26	25
31	32	33	34	35	36

Land Ownership 13

F-1-A--5M--1-62--7448

County Gallatin

Farm Checked: Date 10/20/5

By Joe Pouliot

STATE OF MONTANA
STATE ENGINEERS OFFICE
Water Resources Survey

T 2S R 6E Pla

Photo No. P-26

Legal Land Owner Harold A. Biering Address

Operator same Address

Water is delivered by:— 1. Private System; 2. Ditch Company; 3. State Project; 4. Federal Project; 5. Irrigati

App. No. Decree No.	NAME OF APPROPRIATOR TO WHOM DECREED	NAME OF STREAM	Date App. Date Priority	Miner's Inches	In Use	NAME OF DITCH (Water Delivered By)	No.	R/F	Pres Irr.
A-881	Oscar A. Harris	Spring Creek	6-20-29	50	stock				
A-758	Dietta Hall	Rocky Canyon Creek	4-15-11	100	50	Green Ditch	1	R	2
A-337	W. J. Alexander	E. Gallatin River	3-31-85	200					

NOTE: R—Denotes Regular Irrigation. F—Flood Irrigation.

Adequate Supply: Yes X No Explain

Remarks Believe app. 758 should be on this land. Biering said he had water right from Rocky Creek of which w
Did not know name of appropriator but uses this ditch.

River Basin

Also in: Plat No. Twp. Rge.	Plat No. Twp. Rge.	Plat No. Twp. Rge.
Plat No. Twp. Rge.	Plat No. Twp. Rge.	Plat No. Twp. Rge.

Information From:
Harold A. Bie



Land Ownership 24B, 25A

F-1-A—5M—1-62—7448

County Gallatin

Farm Checked: Date 11/18/52

By Joe & Dave Poullot

STATE OF MONTANA
STATE ENGINEERS OFFICE
Water Resources Survey

T 2S R 6E Plat No. 46

Photo No. P-26

Legal Land Owner Thomasine Biering Address

Operator Address

Water is delivered by:— 1. Private System; 2. Ditch Company; 3. State Project; 4. Federal Project; 5. Irrigation District

App. No. Decree No.	NAME OF APPROPRIATOR TO WHOM DECREED	NAME OF STREAM	Date App. Date Priority	Miner's Inches	In Use	NAME OF DITCH (Water Delivered By)	No.	R/F	Present Irr. Acres	Irrigable Acres
A-1232	John R. Biering	Spring & Surface Water	7-24-24	75	stock					
		NO IRRIGATION								

NOTE: R—Denotes Regular Irrigation. F—Flood Irrigation.

Adequate Supply: Yes No Explain

Remarks

River Basin

Also in: Plat No. Twp. Rge.	Plat No. Twp. Rge.	Plat No. Twp. Rge.
Plat No. Twp. Rge.	Plat No. Twp. Rge.	Plat No. Twp. Rge.

Information From:

Field Survey

6	5	4	3	2	1
7	8	9	10	11	12
18	17	16	15	14	13
19	20	21	22	23	24
30	29	28	27	26	25
31	32	33	34	35	36

A

Land Ownership 20A

F-1-A--5M—1-62—7448

County Gallatin

Farm Checked: Date 11-14-62

By Joe & Dave Poullot

STATE OF MONTANA
STATE ENGINEERS OFFICE
Water Resources Survey

T. 2S R. 6E Plat No. 46

Photo No. P-2b

Legal Land Owner CITY OF BOZEMAN Address

Operator Address

Water is delivered by:— 1. Private System; 2. Ditch Company; 3. State Project; 4. Federal Project; 5. Irrigation District

App. No. Decree No.	NAME OF APPROPRIATOR TO WHOM DECREED	NAME OF STREAM	Date App. Date Priority	Miner's Inches	In Use	NAME OF DITCH (Water Delivered By)	No.	R/F	Present Irr. Acres	Irrigable Acres
A-1004	Bozeman Cr. Res. Co.	Mystic Lake & BozemanCr.	9-13-01	3000						
D-238	Nelson Story	Bozeman Creek	7-1866	7"	City	Sewage System				
	Wm. H. Tracy	Bozeman Creek	7-1866	6"	"	" "				
D-53A	Amos Williams	Bozeman Creek	1878	50	ok					
D-50	James V. Mardis	Bozeman Creek	1866	100	ok					
D-51	Robert Menefee	Bozeman Creek	1866	100	ok					
D-344	City of Bozeman	Bozeman Creek	1865	all in excess of 800" for flushing creek channel.						
A-639A	State Water Cons. Board	Middle Creek	1938		all unappropriated not in use.					
	NO IRRIGATION: USED FOR THE CITY OF BOZEMAN WATER SUPPLY									
D-116	Bozeman Water Works	Lyman Creek	9-1-64	150 3/20						
			5-1-81	88						
		R.1S-T.6E		238 3/20						

NOTE: R—Denotes Regular Irrigation. F—Flood Irrigation.

Adequate Supply: Yes..... No..... Explain.....

Remarks

City of Bozeman buys 1050 AF

River Basin

Also in: Plat No. 39 Twp. 1S Rge. 6E	Plat No. Twp. Rge.	Plat No. Twp. Rge.
Plat No. Twp. Rge.	Plat No. Twp. Rge.	Plat No. Twp. Rge.

Information From:

City Manager Henderson

6	5	4	3	2	1
7	8	9	10	11	12
18	17	16	15	14	13
19	20	21	22	23	24
30	C 29	28	27	26	25
31	32	33	34	35	36

Land Ownership 29 C

F-1-A—5M—1-62—7448

County Gallatin

Farm Checked: Date 11/18/52

By Dave & Joe Pouliot

STATE OF MONTANA
STATE ENGINEERS OFFICE
Water Resources Survey

T 2S R 6E Plat No. 46

Photo No. P-26

Legal Land Owner F. E. Breneman Address

Operator Address

Water is delivered by:— 1. Private System; 2. Ditch Company; 3. State Project; 4. Federal Project; 5. Irrigation District

App. No. Decree No.	NAME OF APPROPRIATOR TO WHOM DECREED	NAME OF STREAM	Date App. Date Priority	Miner's Inches	In Use	NAME OF DITCH (Water Delivered By)	No.	R/F	Present Irr. Acres	Irrigable Acres
A-520	N. N. Alderson	Lime Kiln Creek	6-1-81	200	stock					
	NO IRRIGATION									

NOTE: R—Denotes Regular Irrigation. F—Flood Irrigation.

Adequate Supply: Yes..... No..... Explain.....

Remarks.....

River Basin

Also in: Plat No.	Twp.	Rge.	Plat No.	Twp.	Rge.	Plat No.	Twp.	Rge.
Plat No.	Twp.	Rge.	Plat No.	Twp.	Rge.	Plat No.	Twp.	Rge.

Information From: Field Survey

6	5	4	3	2	1
7	8	9	10	11	12
18	17	16	15	14	13
19	C 20	21	22	23	24
30	29	28	27	26	25
31	32	33	34	35	36

Land Ownership 200

F-1-A—5M--1-62—7448

County Gallatin

Farm Checked: Date

By Joe & Dave Pouliot

STATE OF MONTANA
STATE ENGINEERS OFFICE
Water Resources Survey

T 2S R 6E Plat No. 46

Photo No. 0-22

Legal Land Owner Earl H. Brown (~~See special plat~~) Address

Operator Address

Water is delivered by:— 1. Private System; X 2. Ditch Company; 3. State Project; 4. Federal Project; 5. Irrigation District

App. No. Decree No.	NAME OF APPROPRIATOR TO WHOM DECREED	NAME OF STREAM	Date App. Date Priority	Miner's Inches	In Use	NAME OF DITCH (Water Delivered By)	No.	R/F	Present Irr. Acres	Irrigable Acres
D-238	Nelson Story	Bozeman Creek	7-1866	10" (6 2/3")		McAdow Ditch	1	R	none	
	NO IRRIGATION									

NOTE: R—Denotes Regular Irrigation. F—Flood Irrigation.

Adequate Supply: Yes X No Explain

Remarks

Note: The ownership shown on the back of this form shaded in Red changed by Warranty Deed dated 2-15-69 from Elizabeth L. Brown to Paul R. Carter of Bozeman, Montana. Sold 3 1/3" of water from D-238 Above.

River Basin

Also in: Plat No. Twp. Rge.	Plat No. Twp. Rge.	Plat No. Twp. Rge.
Plat No. Twp. Rge.	Plat No. Twp. Rge.	Plat No. Twp. Rge.

Information From:

SEE NOTE ON FRONT

6	5	4	3	2	1
7	8	9	10	11	12
18	17	16	15	14	13
19	20	21	22	23	24
30	29	28	27	26	25
31	32	33	34	35	36

Land Ownership

F-1-A

County: Gallatin

T. 2S R. 6E Plat No. 46

Farm Checked: Date

Photo No.

By

MONTANA WATER RESOURCES BOARD

Water Resources Survey

Legal Land Owner: Paul R. Carter

Address: Bozeman, Montana

Operator

Address

Water is delivered by:— 1. Private System; 2. Ditch Company; 3. State Project; 4. Federal Project; 5. Irrigation District

App. No. Decree N	NAME OF APPROPRIATOR TO WHOM DECREED	NAME OF STREAM	Date App. Date Priority	Miner's Inches	In Use	NAME OF DITCH (Water Delivered By)	No.	R/F	Present Irr. Acres	Irrigable Acres
D-238	Nelson Story	Bozeman Creek	7-1866	10"	(3 1/3")					

NOTE: R—Denotes Regular Irrigation. F—Flood Irrigation.

Adequate Supply: Yes No Explain

Remarks

This ownership changed by warranty deed dated 8-18-69 from Elizabeth C. Brown to Paul R. Carter of Bozeman Mont. along with 1/3 interest (or 3 1/3") in 10" of water listed above.

River Basin

Also in: Plat No. Twp. Rge.	Plat No. Twp. Rge.	Plat No. Twp. Rge.
Plat No. Twp. Rge.	Plat No. Twp. Rge.	Plat No. Twp. Rge.

Information From:

6	5	4	3	2	1
7	8	9	10	11	12
18	17	16	15	14	13
19	20	21	22	23	24
30	29	28	27	26	25
31	32	33	34	35	36

Land Ownership

F-1-A

County Gallatin

T. 25 R. 6E Plat No. 4

Farm Checked: Date

MONTANA WATER RESOURCES BOARD

Water Resources Survey

Photo No.

By

Legal Land Owner William & Donna M. Wise (Husband & Wife) Address Helena, Montana

Operator Address

Water is delivered by:— 1. Private System; 2. Ditch Company; 3. State Project; 4. Federal Project; 5. Irrigation Distri

App. No. Decree No.	NAME OF APPROPRIATOR TO WHOM DECREED	NAME OF STREAM	Date App. Date Priority	Miner's Inches	In Use	NAME OF DITCH (Water Delivered By)	No.	R/F	Present Irr. Acres	Irri Ac
D-238	Nelson Story	Bozeman Creek	7-1866	10"	(	1/2 interest in 3 1/3 inches)				

NOTE: R—Denotes Regular Irrigation. F—Flood Irrigation.

Adequate Supply: Yes No Explain

Remarks

This ownership changed by warranty deed dated 1-30-70 Film 6 Page 861 From Paul R Carter To: William & Donna M Wise (Husband & Wife) of Helena, Montana Along with 1/2 interest in 3 1/3 inches of w listed above

River Basin

Also in: Plat No. Twp. Rge.	Plat No. Twp. Rge.	Plat No. Twp. Rge.
Plat No. Twp. Rge.	Plat No. Twp. Rge.	Plat No. Twp. Rge.

Information From:



Land Ownership _____

_____

_____

F-1-A

County Gallatin

T. 2S R. 6E Plat No. 46

Farm Checked: Date

Photo No.

By

MONTANA WATER RESOURCES BOARD

Water Resources Survey

Legal Land Owner Lynn J. & Lynne I. Hanuik (Husband & Wife) Address Bozeman, Montana

Operator Address

Water is delivered by:— 1. Private System; 2. Ditch Company; 3. State Project; 4. Federal Project; 5. Irrigation District

App. No. Decree No.	NAME OF APPROPRIATOR TO WHOM DECREED	NAME OF STREAM	Date App. Date Priority	Miner's Inches	In Use	NAME OF DITCH (Water Delivered By)	No.	R/F	Present Irr. Acres	Irrigable Acres
D-238	Nelson Story	Bozeman Creek	7-1866	10th (½ interest in 3½ inches)						

NOTE: R—Denotes Regular Irrigation. F—Flood Irrigation.

Adequate Supply: Yes No Explain

Remarks

This ownership changed by Warranty Deed Dated 1-30-70 From G-Page 859 From Paul R. Carter To: Lynn J. & Lynne I. Hanuik (Husband & Wife) of Bozeman, Montana

River Basin

Also in: Plat No. Twp. Rge.	Plat No. Twp. Rge.	Plat No. Twp. Rge.
Plat No. Twp. Rge.	Plat No. Twp. Rge.	Plat No. Twp. Rge.

Information From:

6	5	4	3	2	1
7	8	9	10	11	12
18	17	16	15	14	13
19	20	21	22	23	24
30	29	28	27	26	25
31	32	33	34	35	36

Land Ownership_____

F-1-A—5M—1-62--7448

County Gallatin

Farm Checked: Date 8/11/54

By Dave Pouliot

STATE OF MONTANA
STATE ENGINEERS OFFICE
Water Resources Survey

T. R 6E Plat No. 46

Photo No. C-22

Special Plat

Legal Land Owner E. F. Cass Address Bozeman

Operator Address

Water is delivered by:— 1. Private System; 2. Ditch Company; 3. State Project; 4. Federal Project; 5. Irrigation District

App. No. Decree No.	NAME OF APPROPRIATOR TO WHOM DECREED	NAME OF STREAM	Date App. Date Priority	Miner's Inches	Use	NAME OF DITCH (Water Delivered By)	No.	R/F	Present Irr. Acres	Irrigable Acres
		Rocky Creek				No Ditch				
none		Spring Creek				Cass Flood	1	F	17	0

NOTE: R—Denotes Regular Irrigation. F—Flood Irrigation.

Adequate Supply: Yes X No Explain Flood. Has headgate in channel in Highway. Barrow doesn't know of any filing for spring creek.

Remarks

River Basin

Also in: Plat No. Twp. Rge.	Plat No. Twp. Rge.	Plat No. Twp. Rge.
Plat No. Twp. Rge.	Plat No. Twp. Rge.	Plat No. Twp. Rge.

Information From:
E. F. Cass

6	5	4	3	2	1
7	8	9	10	11	12
18	17	16	15	14	13
19	20	21	22	23	24
30	29	28	27	26	25
31	32	33	34	35	36

Land Ownership 8C

F-1-A—5M—1-62—7448

County Gallatin

Farm Checked: Date 10/8/52

By Joe [illegible]

STATE OF MONTANA
STATE ENGINEERS OFFICE
Water Resources Survey

T. 2S R. 6E Plat No. 46

Photo No. P-26

Legal Land Owner Harry N. Chrystal Davis Address

Operator Same Address

Water is delivered by:— 1. Private System; 2. Ditch Company; 3. State Project; 4. Federal Project; 5. Irrigation District

App. No. Decree No.	NAME OF APPROPRIATOR TO WHOM DECREED	NAME OF STREAM	Date App. Date Priority	Miner's Inches	In Use	NAME OF DITCH (Water Delivered By)	No.	R/F	Present Irr. Acres	Irrigable Acres
A-760	John N. Imes	Rocky Canyon Creek	12-10-04	50		Davis Watson	1	R	65.0	0

NOTE: R—Denotes Regular Irrigation. F—Flood Irrigation.

Adequate Supply: Yes X No Explain

Remarks Ditch right (Book 10, Mis. Page 185, for 47" 1898)

River Basin

Also in: Plat No. Twp. Rge.	Plat No. Twp. Rge.	Plat No. Twp. Rge.
Plat No. Twp. Rge.	Plat No. Twp. Rge.	Plat No. Twp. Rge.

Information From:
Harry Davis & P. N. Watso

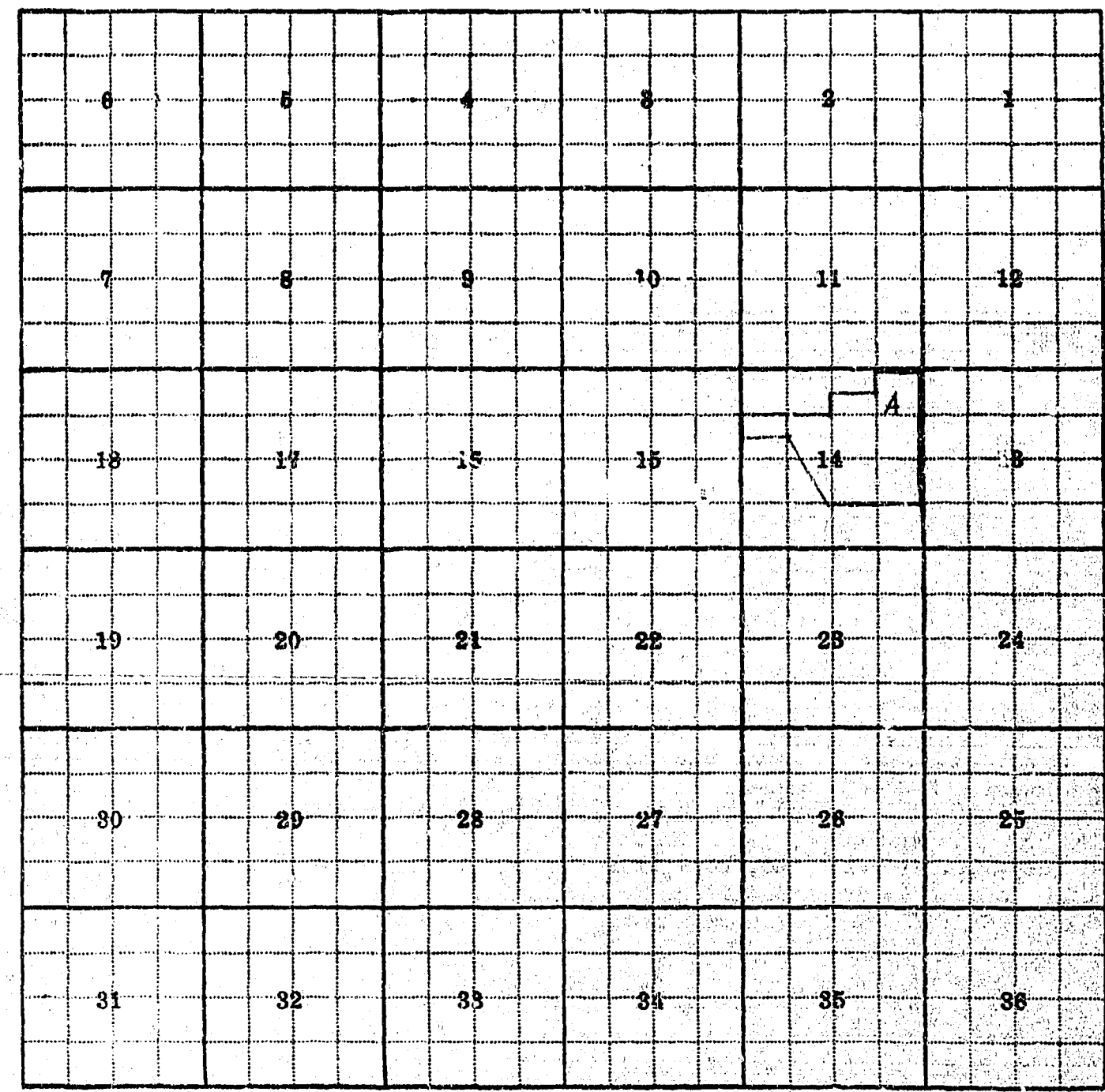

Land Ownership 14A

F-1-A—5M—1-62—7448

County Gallatin

Farm Checked: Date 10/24/52

By Joe Poulict

STATE OF MONTANA
STATE ENGINEERS OFFICE
Water Resources Survey

T. 2S R. 6E Plat No. 46

Photo No. P-26

Special Plat

Legal Land Owner Lawrence Dixon Address

Operator Same Address

Water is delivered by:— 1. Private System; 2. Ditch Company; 3. State Project; 4. Federal Project; 5. Irrigation District

App. No. Decree No.	NAME OF APPROPRIATOR TO WHOM DECREED	NAME OF STREAM	Date App. Date Priority	Miner's Inches	In Use	NAME OF DITCH (Water Delivered By)	No.	R/F	Present Irr. Acres	Irrigable Acres
A-758	Dietta Hall	Rocky Canyon Creek	4-15-11	100	no					
		NO IRRIGATION								

NOTE: R—Denotes Regular Irrigation. F—Flood Irrigation.

Adequate Supply: Yes..... No..... Explain

Remarks Did not believe there was any water right shown on his deed.

River Basin

Also in: Plat No.	Twp.	Rge.	Plat No.	Twp.	Rge.	Plat No.	Twp.	Rge.
Plat No.	Twp.	Rge.	Plat No.	Twp.	Rge.	Plat No.	Twp.	Rge.

Information From:

Lawrence Dixon

6	5	4	3	2	1
7	8	9	10	11	12
18	17	16	15	14	13
19	20	21	22	23	24
30	29	28	27	26	25
31	32	33	34	35	36

Land Ownership 23

F-1-A—5M—1-62—7448

County Gallatin

Farm Checked: Date 10/28/52

By Dave & Joe Pouliot

STATE OF MONTANA
STATE ENGINEERS OFFICE
Water Resources Survey

T. 2S R. 6E Plat No. 46

Photo No. P-26

Special Plat

Legal Land Owner Dave Douma Address

Operator Address

Water is delivered by:— 1. Private System; 2. Ditch Company; 3. State Project; 4. Federal Project; 5. Irrigation District

App. No. Decree No.	NAME OF APPROPRIATOR TO WHOM DECREED	NAME OF STREAM	Date App. Date Priority	Miner's Inches	In Use	NAME OF DITCH (Water Delivered By)	No.	R/F	Present Irr. Acres	Irrigable Acres
A-758	Dietta Hall	Rocky Canyon Creek	4-15-11	100	no					
		NO IRRIGATION								

NOTE: R—Denotes Regular Irrigation. F—Flood Irrigation.

Adequate Supply: Yes..... No..... Explain

Remarks

River Basin

Also in: Plat No. Twp. Rge.	Plat No. Twp. Rge.	Plat No. Twp. Rge.
Plat No. Twp. Rge.	Plat No. Twp. Rge.	Plat No. Twp. Rge.

Information From:
Field Survey

6	5	4	3	2	1
7	8	9	10	11	12
18	17	16	15	14	13
19	20	21	22	23	24
30	29	28	27	26	25
31	32	33	34	35	36

Land Ownership 14, 23

F-1-A—5M—1-62—7448

County Gallatin

Farm Checked: Date 10/27/52

By Dave & Joe Pouliot

Emerson Sub-division

Legal Land Owner See Special Plat for ownership

Operator see attached sheet

STATE OF MONTANA
STATE ENGINEERS OFFICE
Water Resources Survey

T. 2S R. 6E Plat No. 46

Photo No. P-26

Address

Address

Water is delivered by:— 1. Private System; 2. Ditch Company; 3. State Project; 4. Federal Project; 5. Irrigation District

App. No. Decree No.	NAME OF APPROPRIATOR TO WHOM DECREED	NAME OF STREAM	Date App. Date Priority	Miner's Inches	In Use	NAME OF DITCH (Water Delivered By)	No.	R/F	Present Irr. Acres	Irrigable Acres
D-354	Elisha A. Rouse	Bear Creek	6-18-91	50	yes	Lee Wolverton	1	R		

NOTE: R—Denotes Regular Irrigation. F—Flood Irrigation.

Adequate Supply: Yes X No Explain Most Years

Remarks (see attached sheet)

River Basin

Also in: Plat No. Twp. Rge. | Plat No. Twp. Rge. | Plat No. Twp. Rge.
Plat No. Twp. Rge. | Plat No. Twp. Rge. | Plat No. Twp. Rge.

Information From: Dewey Brown & others

Tract		
		2.500 - 4 ac. (Pump)
		.313 - ½ ac. (Pump)
		.312 - ½ ac. (Pump)
	(Francis A Ralston .625 (Pump) Dewey R. Brown .625 - (Pump)	C.L. Finch - 1.250 (pump)
		.625 - 1 ac. (Pump)
		12.500 - (Potential)
14 1		
23 1-6-11		- 15.750 - (R. Irrigation)
23 N-E-W-N-W		
23 3-4		1.250 2 ac. (R. Irrigation)
23 2		1.250 - 2 ac. R. Irrigation)
23 5-8-11-12		(3.125 .625 9.250) - 1.25 ac. - R. irr. - 11 ac. Potential

F-1-A—5M—1-62—7448

County Gallatin

Farm Checked: Date 11/17/52

By Joe & Dave Poulict

STATE OF MONTANA
STATE ENGINEERS OFFICE
Water Resources Survey

T. 2S R. 6E Plat No. 46

Photo No. 0-23

Legal Land Owner Mrs. Carl (Annie) Figgins Address Bozeman

Operator Address

Water is delivered by:— 1. Private System; 2. Ditch Company; 3. State Project; 4. Federal Project; 5. Irrigation District

App. No. Decree No.	NAME OF APPROPRIATOR TO WHOM DECREED	NAME OF STREAM	Date App. Date Priority	Miner's Inches	In Use	NAME OF DITCH (Water Delivered By)	No.	R/F	Present Irr. Acres	Irrigable Acres
A-866	James M. Buline	Spring Creek	5-10-16	100		Biering Ditch	1	R	69.0	0
A-867	James M. Buline	Spring Creek	5-10-16	100						
A-1019	James M. Buline	Bard Spring	4-27-10	all						
A-1240	James M. Buline	Spring Creek & Waste	2-11-10	all						
D-58	Sanford Ruffner	Bozeman Creek	1872	30		Ruffner Ditch ?				
*See Ditch Company		Middle Creek				Middle Creek Ditch (Bird Ditch)		R	22.0	0

NOTE: R—Denotes Regular Irrigation. F—Flood Irrigation.

Adequate Supply: Yes X No Explain

Remarks *See Ditch Company for water right. Has 1 share in Middle Ditch Company equals 50 M.I.

Check A-1019 & A-866 for possible split with Donald Nash and Figgins

River Basin

Also in: Plat No. Twp. Rge.	Plat No. Twp. Rge.	Plat No. Twp. Rge.
Plat No. Twp. Rge.	Plat No. Twp. Rge.	Plat No. Twp. Rge.

Information From: Mrs. Carl Figgins

6	5	4	3	2	1
7	8	9	10	11	12
18	17	16	15	14	13
19 F	20	21	22	23	24
30	29	28	27	26	25
31	32	33	34	35	36

Land Ownership 19F

F-1-A—5M—1-62—7448

County Gallatin

Farm Checked: Date 11/18/62

By Dave & Joe Pouliot

STATE OF MONTANA
STATE ENGINEERS OFFICE
Water Resources Survey

T 2S R 6E Plat No. 46

Photo No. 0-22

Special Plat

Legal Land Owner Jessie Francis Address Bozeman, Montana

Operator same Address

Water is delivered by:— 1. Private System; X 2. Ditch Company; 3. State Project; 4. Federal Project; 5. Irrigation District

App. No. Decree No.	NAME OF APPROPRIATOR TO WHOM DECREED	NAME OF STREAM	Date App. Date Priority	Miner's Inches	In Use	NAME OF DITCH (Water Delivered By)	No.	R/F	Present Irr. Acres	Irrigable Acres
D-233	Nelson Story	Bozeman Creek	7-1866	10"	yes	McAdow Ditch	1	R	5.0	0

NOTE: R—Denotes Regular Irrigation. F—Flood Irrigation.

Adequate Supply: Yes X No Explain

Remarks See special plat for ownership

River Basin

Also in: Plat No. Twp. Rge.	Plat No. Twp. Rge.	Plat No. Twp. Rge.
Plat No. Twp. Rge.	Plat No. Twp. Rge.	Plat No. Twp. Rge.

Information From:
Frank Grundkowski



Land Ownership Special Plat does not show right ownership. You will have to check court house records.

F-1-A--5M--1-62--7448

County Gallatin

Farm Checked: Date 11/18/52

By Dave & Joe Foulliot

STATE OF MONTANA
STATE ENGINEERS OFFICE
Water Resources Survey

T 2S R 6E Plat No. 46

Photo No. 0-22

Special Plat

Legal Land Owner Frank Grundkowski Address Bozeman

Operator Same Address

Water is delivered by:— 1. Private System; X 2. Ditch Company; 3. State Project; 4. Federal Project; 5. Irrigation District

App. No. Decree No.	NAME OF APPROPRIATOR TO WHOM DECREED	NAME OF STREAM	Date App. Date Priority	Miner's Inches	In Use	NAME OF DITCH (Water Delivered By)	No.	R/F	Present Irr. Acres	Irrigable Acres
D-238	Nelson Story	Bozeman Creek	7-1866	28	yes	McAdow Ditch	1	R	10	8

NOTE: R—Denotes Regular Irrigation. F—Flood Irrigation.

Adequate Supply: Yes X No Explain

Remarks See Special plat for ownership.

River Basin

Also in: Plat No. Twp. Rge.	Plat No. Twp. Rge.	Plat No. Twp. Rge.
Plat No. Twp. Rge.	Plat No. Twp. Rge.	Plat No. Twp. Rge.

Information From:
Frank Grundkowski

6	5	4	3	2	1
7	8	9	10	11	12
18	17	16	15	14	13
19	20	21	22	23	24
30	29	28	27	26	25
31	32	33	34	35	36

Land Ownership _____

_____

_____

F-1-A—5M—1-62—7448

County: Gallatin

Farm Checked: Date: 10/31/52

By: Dave & Joe Pouliot

STATE OF MONTANA
STATE ENGINEERS OFFICE
Water Resources Survey

T. 2S R. 6E Plat No. 46

Photo No. P25, P-26

Legal Land Owner: Harry A. Harding Address:

Operator: same Address:

Water is delivered by:— 1. Private System; X 2. Ditch Company; 3. State Project; 4. Federal Project; 5. Irrigation District

App. No. Decree No.	NAME OF APPROPRIATOR TO WHOM DECREED	NAME OF STREAM	Date App. Date Priority	Miner's Inches	In Use	NAME OF DITCH (Water Delivered By)	No.	R/F	Present Irr. Acres	Irrigable Acres
		Rocky Canyon Creek				Harding Ditch	1	R	0	21.0

NOTE: R—Denotes Regular Irrigation. F—Flood Irrigation.

Adequate Supply: Yes..... No..... Explain: Flume out where it had crossed Spring creek.

Remarks:

Ditch built by Government for use on gardens for Fort Ellis reservation. 60 M.I.

River Basin

Also in: Plat No.	Twp.	Rge.	Plat No.	Twp.	Rge.	Plat No.	Twp.	Rge.
Plat No.	Twp.	Rge.	Plat No.	Twp.	Rge.	Plat No.	Twp.	Rge.

Information From:
Harry Harding

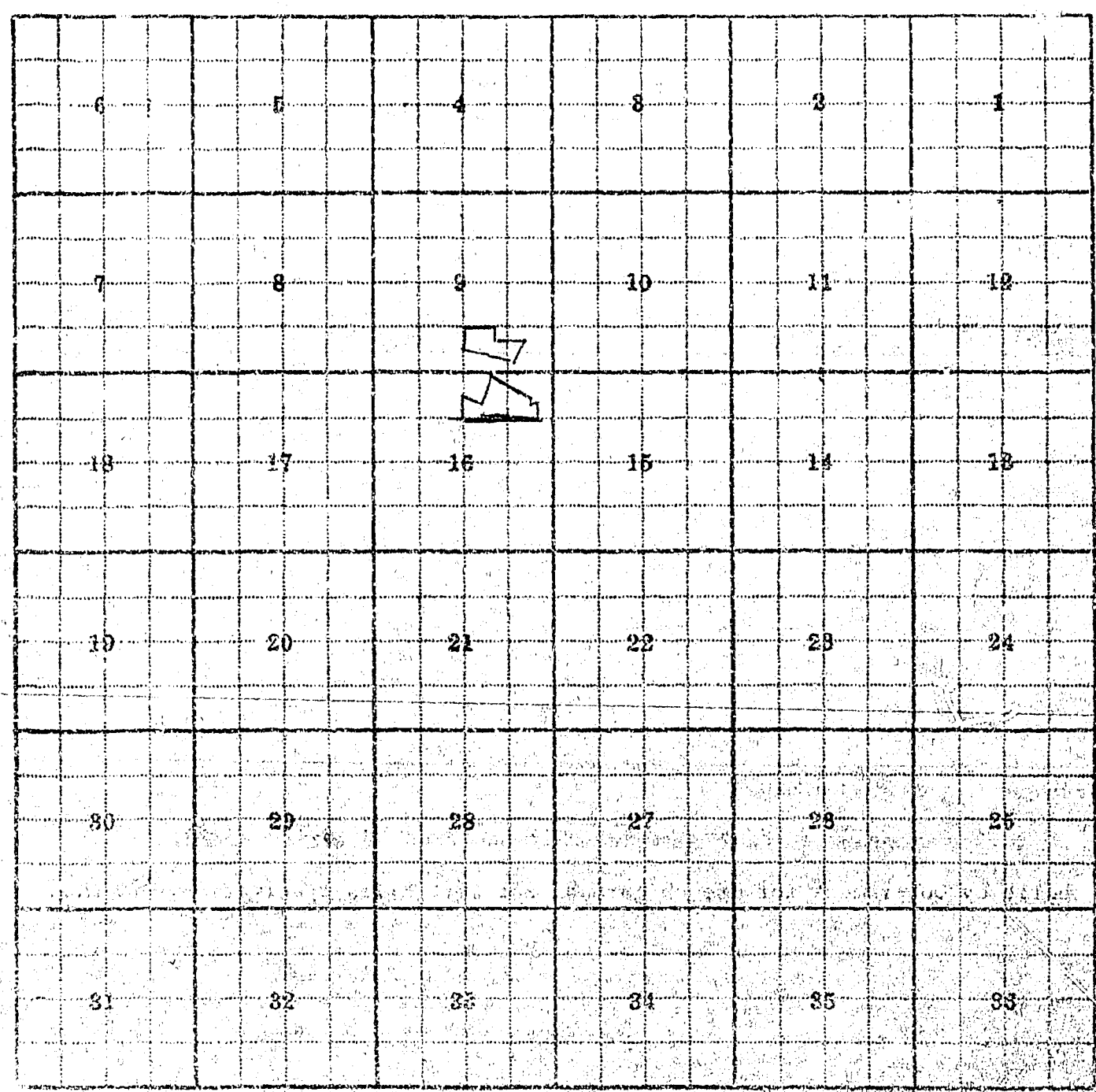

Land Ownership 9, 16

See special plat for ownership.

F-1-A—5M—1-62—7448

County Gallatin

Farm Checked: Date 11/4/52

By Dave Pouliot

STATE OF MONTANA
STATE ENGINEERS OFFICE
Water Resources Survey

T 2S R 6E Plat No. 46

Photo No. 0-23

Legal Land Owner Alex & Anthony Gaffke Address

Operator Willard Harper Address

Water is delivered by:— 1. Private System; 2. Ditch Company; 3. State Project; 4. Federal Project; 5. Irrigation District

App. No. Decree No.	NAME OF APPROPRIATOR TO WHOM DECREED	NAME OF STREAM	Date App. Date Priority	Miner's Inches	In Use	NAME OF DITCH (Water Delivered By)	No.	R/F	Present Irr. Acres	Irrigable Acres
A-1004		Bozeman Creek				Bozeman Creek Reservoir				
						68" Ditch	2	R	35.0	0
		LimestoneCreek-Bozeman Cr.				Ruffner	1	R	24.0	0
		Waste from City Res.				Harper Ditch	1	R	0	31.0

NOTE: R—Denotes Regular Irrigation. F—Flood Irrigation.

Adequate Supply: Yes x No Explain

Remarks One share in Bozeman Creek Reservoir Co.

River Basin

Also in: Plat No. Twp. Rge. | Plat No. Twp. Rge. | Plat No. Twp. Rge.
Plat No. Twp. Rge. | Plat No. Twp. Rge. | Plat No. Twp. Rge.

Information From:

Willard Harper



Local Overlapping 39A

F-1-A—5M—1-62—7448

County Gallatin

Farm Checked: Date 10/9/62

By Joe Poulliot

STATE OF MONTANA
STATE ENGINEERS OFFICE
Water Resources Survey

T 2S R 6E Plat No. 46

Photo No. P-26

Legal Land Owner Frank Hoell, Sr. Address

Operator same Address

Water is delivered by:— 1. Private System; X 2. Ditch Company; 3. State Project; 4. Federal Project; 5. Irrigation Distric

App. No Decree No.	NAME OF APPROPRIATOR TO WHOM DECREED	NAME OF STREAM	Date App. Date Priority	Miner's Inches	In Use	NAME OF DITCH (Water Delivered By)	No.	R/F	Present Irr. Acres	Irriga Acr
D-351	Geo. C. Howard	Bear Creek	6-1900	50	ok	Lee Wolverton	1	R	21.0	

NOTE: R—Denotes Regular Irrigation. F—Flood Irrigation.

Adequate Supply: Yes X No Explain

Remarks

River Basin

Also in: Plat No. Twp. Rge.	Plat No. Twp. Rge.	Plat No. Twp. Rge.
Plat No. Twp. Rge.	Plat No. Twp. Rge.	Plat No. Twp. Rge.

Information From:

Mr. Barnett

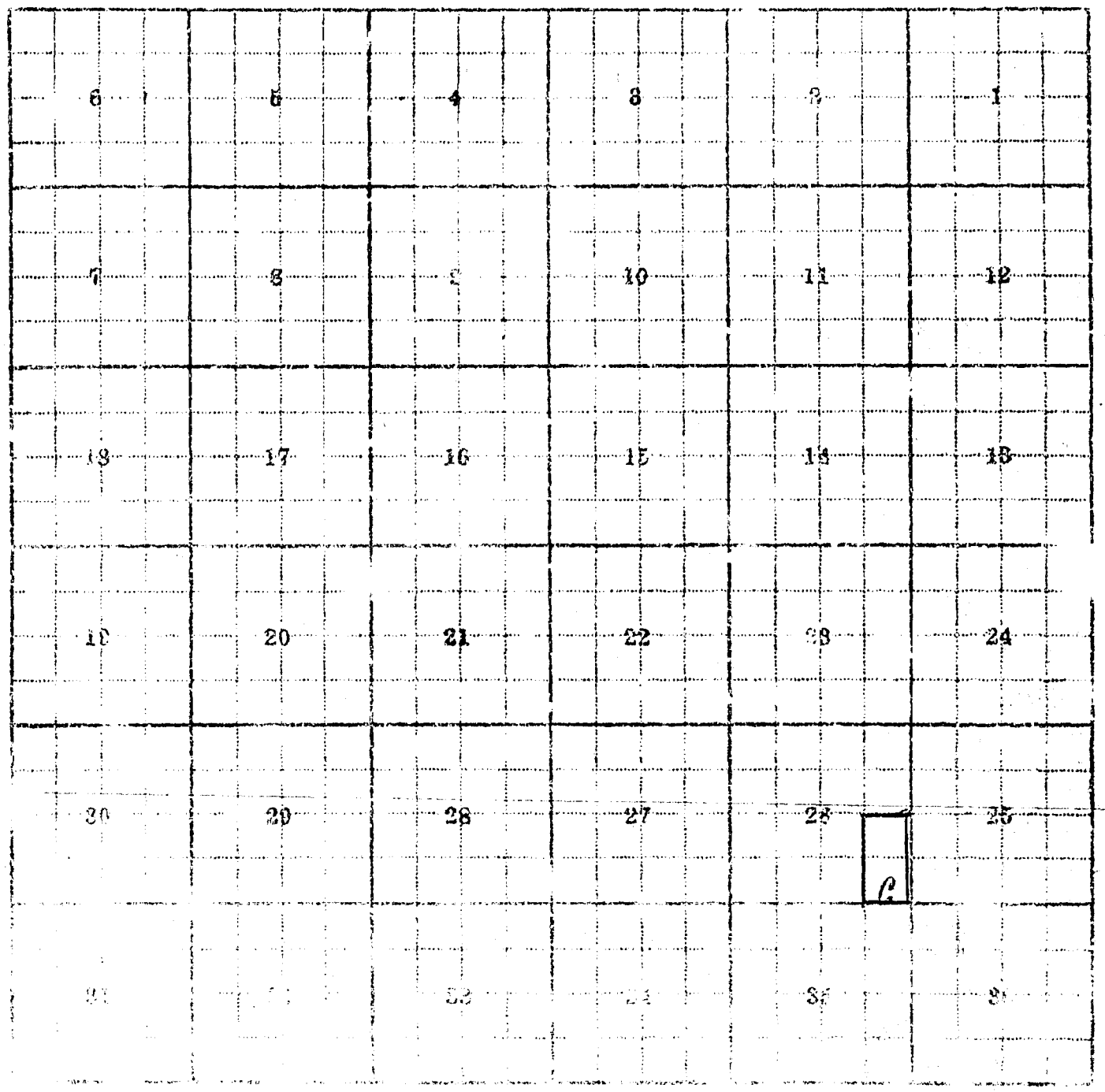
6
5
4
3
2
1
7
8
9
10
11
12
18
17
16
15
14
13
19
20
21
22
23
24
30
29
28
27
26
25
C
31
32
33
34
35
36

26 C

F-1-A—5M—1-62—7448

County Gallatin

Farm Checked: Date 10/27/52

By Dave & Joe Pouliot

STATE OF MONTANA
STATE ENGINEERS OFFICE
Water Resources Survey

T. 2S R. 6E Plat No. 46

Photo No. P-27

Legal Land Owner Frank Hoell, Jr. Address

Operator Same Address

Water is delivered by:— 1. Private System; X 2. Ditch Company; 3. State Project; 4. Federal Project; 5. Irrigation District

App. No. Decree No.	NAME OF APPROPRIATOR TO WHOM DECREED	NAME OF STREAM	Date App. Date Priority	Miner's Inches	In Use	NAME OF DITCH (Water Delivered By)	No.	R/F	Present Irr. Acres	Irrigable Acres
A-903	Geo R. Safley, etal	Spring Creek	7-12-93	50	yes	Hoell Ditches	1	R	10.0	
A-1176	Geo R. Safley, etal	Springs	9-14-92	100	stock					
A-1119A	Frank Hoell, Jr.	Springs Creek	5-30-24	40	Yes	Hoell Ditches	1	R		

NOTE: R—Denotes Regular Irrigation. F—Flood Irrigation.

Adequate Supply: Yes ..... No x Explain Not enough water to cover much land.

Remarks Said he made a filing around 10 years ago.

River Basin

Also ir	Plat No.	Twp.	Rge.	Plat No.	Twp.	Rge.	Plat No.	Twp.	Rge.
	Plat No.	Twp.	Rge.	Plat No.	Twp.	Rge.	Plat No.	Two.	Rge.

Information From:

Frank Hoell, Jr.

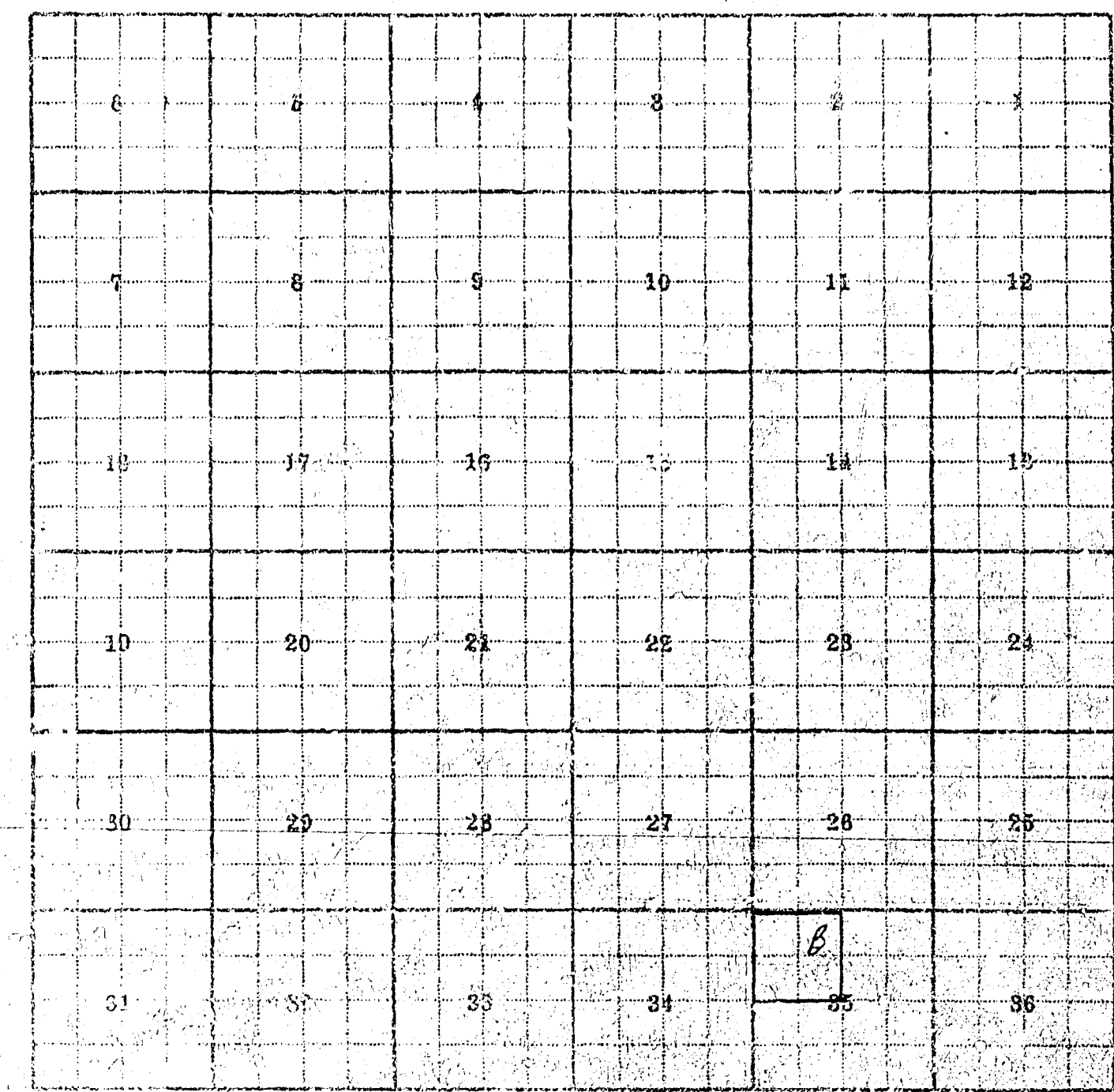

Form AF/4025B 35B

F-1-A—5M—1-62—7448

County Gallatin

Farm Checked: Date 10/21/52

By Joe Pouliot

Legal Land Owner Joseph J. Hoell Address

Operator Same Address

STATE OF MONTANA
STATE ENGINEERS OFFICE
Water Resources Survey

T 2S R 6E Plat No 26

Photo No P-26

Water is delivered by:— 1. Private System; 2. Ditch Company; 3. State Project; 4. Federal Project; 5. Irrigation District

App. No. Decree No.	NAME OF APPROPRIATOR TO WHOM DECREED	NAME OF STREAM	Date App. Date Priority	Miner's Inches	In Use	NAME OF DITCH (Water Delivered By)	No.	R/F	Present Irr. Acres	Irrigable Acres
A-1167	Alonzo Reynolds	Springs	7-14-94	all		stockwater				
D-353	Angie Reynolds	Bear Cr. & Spring	6-24-92	50		stockwater				
		NO IRRIGATION								

NOTE: R—Denotes Regular Irrigation. F—Flood Irrigation.

Adequate Supply: Yes ..... No X Explain .....

Remarks Used stock water only. Not enough water to bother with for irrigation.

River Basin

Also in: Plat No.	Twp.	Rge.	Plat No.	Twp.	Rge.	Plat No.	Twp.	Rge.
Plat No.	Twp.	Rge.	Plat No.	Twp.	Rge.	Plat No.	Twp.	Rge.

Information From:
J. J. Hoell

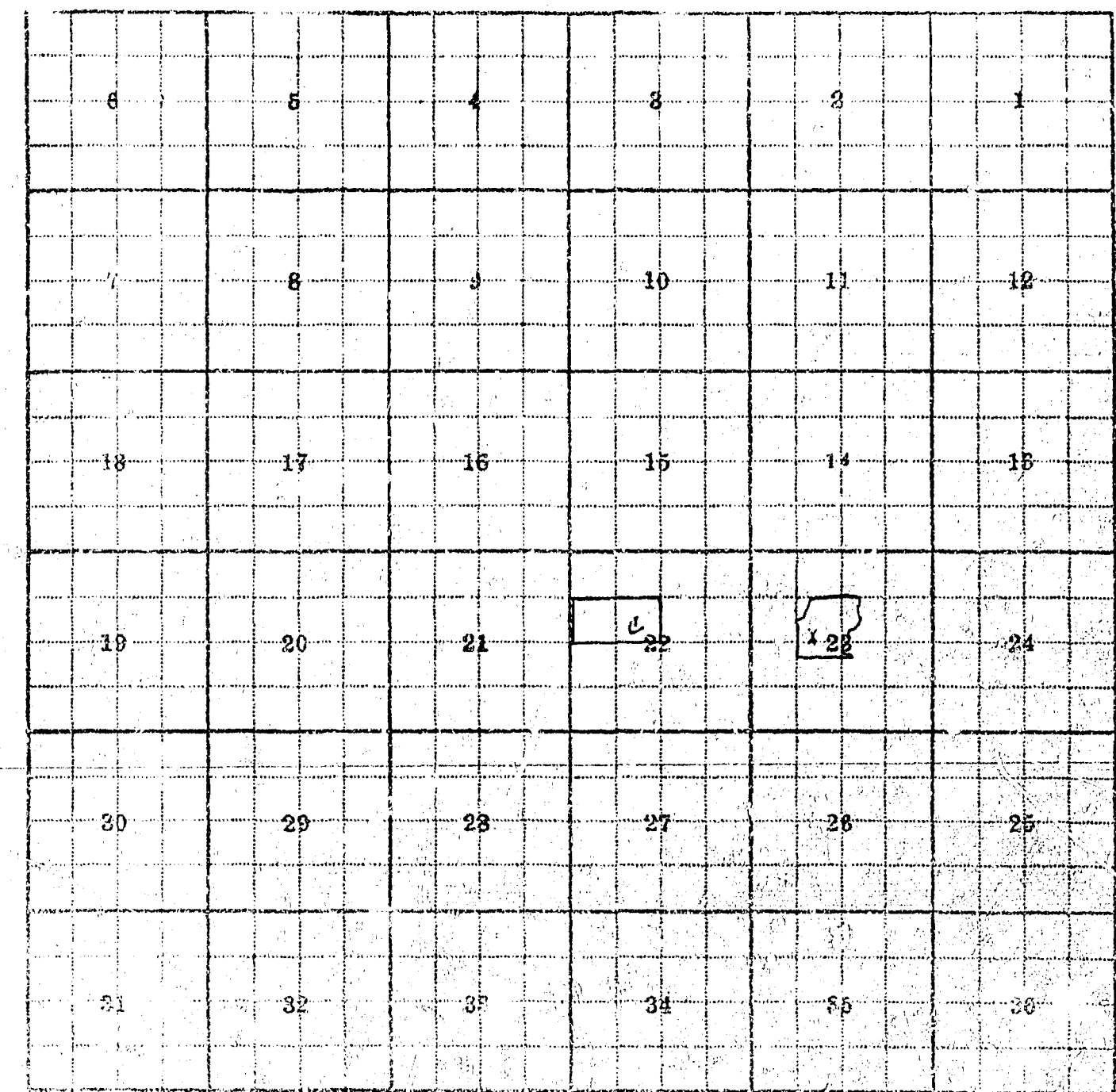

Land Ownership: 22C, 23X

F-1-A—5M—1-62—7448

County Gallatin

Farm Checked: Date 10/21/52

By Joe Pouliot

STATE OF MONTANA
STATE ENGINEERS OFFICE
Water Resources Survey

T 2S R 6E Plat No. 46

Photo No. 6-26

Legal Land Owner W. F. Hoell Address

Operator Same Address

Water is delivered by:— 1. Private System; 2. Ditch Company; 3. State Project; 4. Federal Project; 5. Irrigation District

App. No. Decree No.	NAME OF APPROPRIATOR TO WHOM DECREED	NAME OF STREAM	Date App. Date Priority	Miner's Inches	In Use	NAME OF DITCH (Water Delivered By)	No.	R/F	Present Irr. Acres	Irrigable Acres
A-231	H. F. Johnson	Sunnybrook Branch	6-9-19	50	stock					
	NO IRRIGATION									

NOTE: R—Denotes Regular Irrigation. F—Flood Irrigation.

Adequate Supply: Yes ..... No ..... Explain

Remarks Stock water only

River Basin

Also in: Plat No.	Twp.	Rge.	Plat No.	Twp.	Rge.	Plat No.	Twp.	Rge.
Plat No.	Twp.	Rge.	Plat No.	Twp.	Rge.	Plat No.	Twp.	Rge.

Information From: Mrs. W. F. Hoell

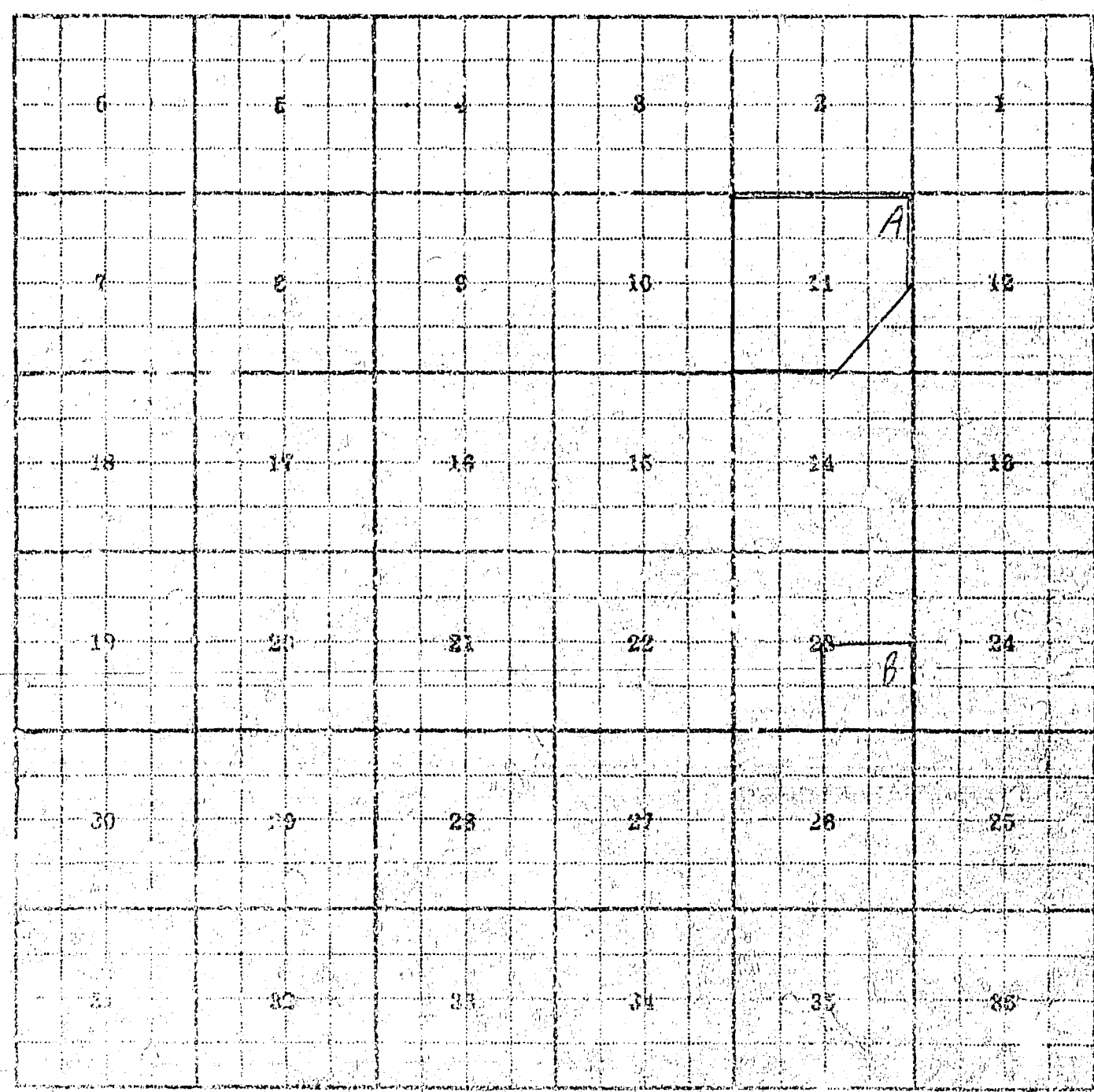

Use Dwg. Ship. 11A, 23B

F-1-A—5M—1-62—7448

County Gallatin

Farm Checked: Date 11/5/52

By ave Fouliot

STATE OF MONTANA
STATE ENGINEERS OFFICE
Water Resources Survey

T 2S R 6E Plat No 46

Photo No 0-23

Legal Land Owner Elisa Hoffman Address

Operator Hoffman Bros. Address

Water is delivered by:— 1. Private System; 2. Ditch Company; 3. State Project; 4. Federal Project; 5. Irrigation District

App. No. Decree No	NAME OF APPROPRIATOR TO WHOM DECREED	NAME OF STREAM	Date App. Date Priority	Miner's Inches	In Use	NAME OF DITCH (Water Delivered By)	No.	R/F	Present Irr. Acres	Irrigable Acres
D-52	J. M. Robertson	Bozeman Creek	1868	100	ok	"68" Ditch		R	121.0	0
	Bozeman Creek Res. Co.									
	Elisa Hoffman Res.	1	share		ok					

NOTE: R—Denotes Regular Irrigation. F—Flood Irrigation.

Adequate Supply: Yes X No Explain

Remarks

River Basin

Also in: Plat No. Twp. Rge.	Plat No. Twp. Rge.	Plat No. Twp. Rge.
Plat No. Twp. Rge.	Plat No. Twp. Rge.	Plat No. Twp. Rge.

Information From: Hoffman Bros.

6	5	4	3	2	1
7	8	9	10	11	12
18	17	16	15	14	13
19	20	21	22	23	24
30	29	28	27	26	25
31 E	32	33	34	35	36

Land Ownership: E

F-1-A—5M—1-62—7448

County Gallatin

Farm Checked: Date 10/27/52

By Dave & Joe Pouliot

STATE OF MONTANA
STATE ENGINEERS OFFICE
Water Resources Survey

T. 2S R. 6E Plat No. 46

Photo No. P-26

Legal Land Owner L. R. Hodgson Address

Operator Same Address

Water is delivered by:— 1. Private System, X 2. Ditch Company; 3. State Project; 4. Federal Project; 5. Irrigation District

App. No. Decree No.	NAME OF APPROPRIATOR TO WHOM DECREED	NAME OF STREAM	Date App. Date Priority	Miner's Inches	In Use	NAME OF DITCH (Water Delivered By)	No.	R/F	Present Irr. Acres	Irrigable Acres
A-758	Dietta Hall	Rocky Canyon Creek	4-15-11	100	yes	Green Ditch	1	R	28.0	0
E-353	Angie Reynolds	Bear or Spring Creek	6-24-92	50	No					

NOTE: R—Denotes Regular Irrigation. F—Flood Irrigation.

Adequate Supply: Yes X No Explain

Remarks Said his abstract called for ½ interest in Green Ditch. Was Sheppard Place.

NOTE:
SEE BACK.

River Basin

Also in: Plat No. Twp. Rge.	Plat No. Twp. Rge.	Plat No. Twp. Rge.
Plat No. Twp. Rge.	Plat No. Twp. Rge.	Plat No. Twp. Rge.

Information From:
L. B. Hogson

NOTE.
AREA SHADED IN YELLOW
CHANGED IN WARRANTY
DEED DATED 1-9-68
BOOK 155 PAGE 549
GALLATIN COUNTY.

FROM: RAY W. MINGEL
(SEE FORM FOR)

TO: JOHN L. MINGEL
BELLE R. MINGEL &
RAY W. MINGEL.

NOTE.
AREA SHADED IN GREEN
CHANGED BY WARRANTY
DEED DATED 4-19-66
BOOK 154 PAGE 285
GALLATIN CO.

FROM: LORAN R. & JANE
HODGSON (HUSBAND AND
WIFE) OF BOZEMAN, MONT.

TO: IRVIN E. & DONNA S.
DELLINGER, HUSBAND
& WIFE (SEE FORM)
OF BOZEMAN, MONT.

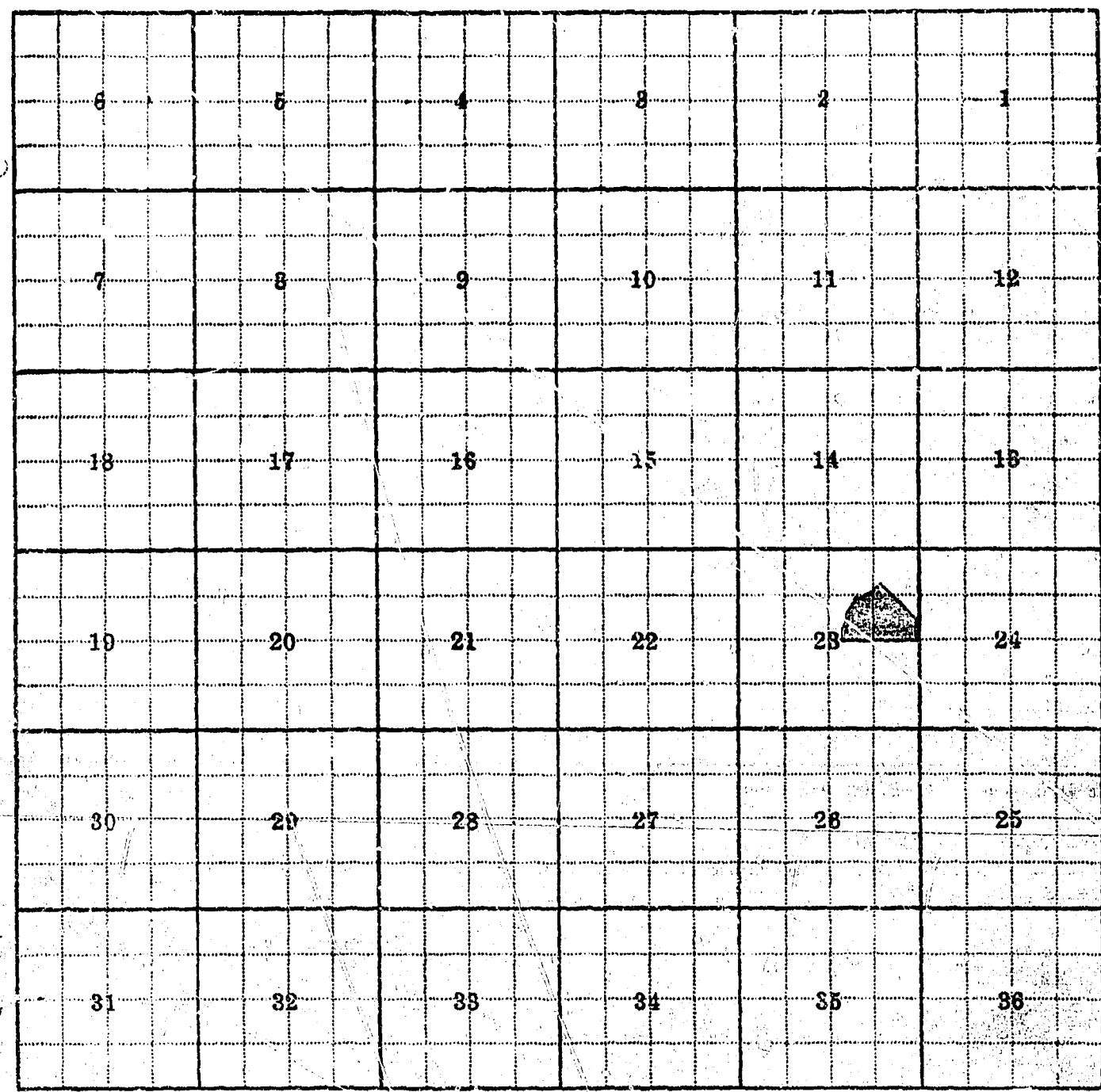

F-1-A

County GALLATIN

T. 2S R. 6E Plat No. 46

Farm Checked: Date

Photo No.

By

MONTANA WATER RESOURCES BOARD

Water Resources Survey

Legal Land Owner IRVIN E & DONNA S. DELLINGER Address BOZEMAN, MONTANA

Operator Address

Water is delivered by:— 1. Private System; 2. Ditch Company; 3. State Project; 4. Federal Project; 5. Irrigation Distric

App. No. Decree No.	NAME OF APPROPRIATOR TO WHOM DECREED	NAME OF STREAM	Date App. Date Priority	Miner's Inches	In Use	NAME OF DITCH (Water Delivered By)	No.	R/F	Present Irr. Acres	Irrig Acr
* P-758	DIETTA HALL	ROCKY CANYON CR.	4-15-11	100						

NOTE: R—Denotes Regular Irrigation. F—Flood Irrigation.

Adequate Supply: Yes..... No..... Explain

Remarks

* WARRANTY DEED STATES: TOGETHER WITH BUT NOT LIMITED TO THE FOLLOWING DESCRIBED WATER RIGHT 50" OF 100" APPROPRIATED BY DIETTA HALL AS OF 4-15-11 RECORDED IN BOOK 3 WATER RIGHTS PAGE 212 GALLATIN COUNTY AND ½ INTEREST IN THE GREEN DITCH.

WARRANTY DEED DATED 4-19-66 BOOK 154 PAGE 286 GALLATIN COUNTY

FROM: LORAN R & JANE HARRISON (HUSBAND & WIFE) OF BOZEMAN, MONTANA

TO: IRVIN E. & DONNA S. DELLINGER (HUSBAND & WIFE) OF BOZEMAN, MONT.

River Basin

Also in: Plat No. Twp. Rge.	Plat No. Twp. Rge.	Plat No. Twp. Rge.
Plat No. Twp. Rge.	Plat No. Twp. Rge.	Plat No. Twp. Rge.

Information From: