6	5	4	3	2	1
7	8	9	10	11	12
18	17	16	15	14	13
19	20	21	22	23	24
30	29	28	27	26	25
31	32	33	34	35	36

Land Ownership

F-1-A

County GALLATIN

T. 2 S. R. 6 E. Plat No. 46

Farm Checked: Date

Photo No.

By

Legal Land Owner JOHN L. HINGEL, BELLE R. HINGEL & RAY J. HINGEL Address

Operator Address

Water is delivered by:— 1. Private System; 2. Ditch Company; 3. State Project; 4. Federal Project; 5. Irrigation District

MONTANA WATER RESOURCES BOARD

Water Resources Survey

App. No. Decree No.	NAME OF APPROPRIATOR TO WHOM DECREED	NAME OF STREAM	Date App. Date Priority	Miner's Inches	In Use	NAME OF DITCH (Water Delivered By)	No.	R/F	Present Irr. Acres	Irrigable Acres
* D-353	ANGIE REYNOLDS	BEAR OR SPRING CR.	6-24-92	50						

NOTE: R—Denotes Regular Irrigation. F—Flood Irrigation.

Adequate Supply: Yes ..... No ..... Explain

Remarks

* WARRANTY DEED STATES: TOGETHER WITH 2/BOHS OF 50 INCHES OF WATER OUT OF BEAR CANYON CREEK, THE SAME BEING ALL OF THE WATER CONVEYED TO THE GRANTORS PREDECESSOR IN INTEREST BY DEED RECORDED IN BOOK 96 OF DEEDS, PAGE 516 RECORDS OF THE COUNTY CLERK AND RECORDER OF GALLATIN COUNTY MONTANA

WARRANTY DEED DATED 1-9-68 BOOK 155 PAGE 549 GALLATIN COUNTY

FROM: RAY J. HINGEL

TO: JOHN L. HINGEL, BELLE R. HINGEL & RAY J. HINGEL

River Basin

Also in: Plat No. Twp. Rge.	Plat No. Twp. Rge.	Plat No. Twp. Rge.
Plat No. Twp. Rge.	Plat No. Twp. Rge.	Plat No. Twp. Rge.

Information From:

6	5	4	3	2	1
7	8	9	10	11	12
18	17	16	15	14	13
19	20	21	22	23	24
30	29	28	27	26	25
31	32	33	34	35	36

Land Ownership

F-1-A--5M -1-62--7448

County Gallatin

Farm Checked: Date 10/29/52

By Dave & Joe Poulint

STATE OF MONTANA
STATE ENGINEERS OFFICE
Water Resources Survey

T. 2S R. 6E Plat No. 46

Photo No. F-25

Legal Land Owner Lester O. Hunt Address

Operator Same Address

Water is delivered by:— 1. Private System; X 2. Ditch Company; 3. State Project; 4. Federal Project; 5. Irrigation District

App. No. Decree No.	NAME OF APPROPRIATOR TO WHOM DECREED	NAME OF STREAM	Date App. Date Priority	Miner's Inches	In Use	NAME OF DITCH (Water Delivered By)	No.	R/F	Present Irr. Acres	Irrigable Acres
A-1076	Louisa Burton, et al	Spring	5-8-90	all	yes	Pump for garden	1	R	1.0	0
A-1128	Granville A. King etal	Spring water	11-10-23	30	yes	Pump for garden				

NOTE: R—Denotes Regular Irrigation. F—Flood Irrigation.

Adequate Supply: Yes X No Explain

Remarks These are undivided water rights. A-1128 Hunt & Otto Knutson has above rights.

River Basin

Also in:								
Plat No.	Twp.	Rge.	Plat No.	Twp.	Rge.	Plat No.	Twp.	Rge.
Plat No.	Twp.	Rge.	Plat No.	Twp.	Rge.	Plat No.	Twp.	Rge.

Information From:

Otto Knutson



Land Ownership 8

F-1-A—5M—1-62—7449

County Gallatin

Farm Checked: Date 11/18/62

By Dave & Joe Pouliot

STATE OF MONTANA
STATE ENGINEERS OFFICE
Water Resources Survey

T 2S R 6E Plat No. 46

Photo No. P-26

Legal Land Owner Edward E. Howard Address

Operator Address

Water is delivered by:— 1. Private System; 2. Ditch Company; 3. State Project; 4. Federal Project; 5. Irrigation District

App. No. Decree No.	NAME OF APPROPRIATOR TO WHOM DECREED	NAME OF STREAM	Date App. Date Priority	Miner's Inches	In Use	NAME OF DITCH (Water Delivered By)	No.	R/F	Present Irr. Acres	Irrigable Acres
A-520	T. J. Alderson	Lime Kiln Creek	6-1-81	200	stock					
		NO IRRIGATION								

NOTE: R—Denotes Regular Irrigation. F—Flood Irrigation.

Adequate Supply: Yes No Explain

Remarks

River Basin

Also in: Plat No. Twp. Rge.	Plat No. Twp. Rge.	Plat No. Twp. Rge.
Plat No. Twp. Rge.	Plat No. Twp. Rge.	Plat No. Twp. Rge.

Information From:

Field Survey

6	5	4	3	2	1
7	8	9	10	11	12
18	17	16	15	14	13
19	20 B	21	22	23	24
30	29	28	27	26	25
31	32	33	34	35	36

Land Ownership 20B

F-1-A—5M—1-62—7448

County Gallatin

Farm Checked: Date

By Dave & Joe Pouliot

STATE OF MONTANA
STATE ENGINEERS OFFICE
Water Resources Survey

T. 2S R. 6E Plat No. 46

Photo No. P-25

Legal Land Owner Lewis Johnson Address

Operator Address

Water is delivered by:— 1. Private System; 2. Ditch Company; 3. State Project; 4. Federal Project; 5. Irrigation District

App. No. Decree No.	NAME OF APPROPRIATOR TO WHOM DECREED	NAME OF STREAM	Date App. Date Priority	Miner's Inches	In Use	NAME OF DITCH (Water Delivered By)	No.	R/F	Present Irr. Acres	Irrigable Acres
		Rocky Canyon Creek				Johnson Ditch	1	R	0	15.0

NOTE: R—Denotes Regular Irrigation. F—Flood Irrigation.

Adequate Supply: Yes No Explain

Remarks No contact made.

River Basin

Also in: Plat No. Twp. Rge.	Plat No. Twp. Rge.	Plat No. Twp. Rge.
Plat No. Twp. Rge.	Plat No. Twp. Rge.	Plat No. Twp. Rge.

Information From: Field Survey

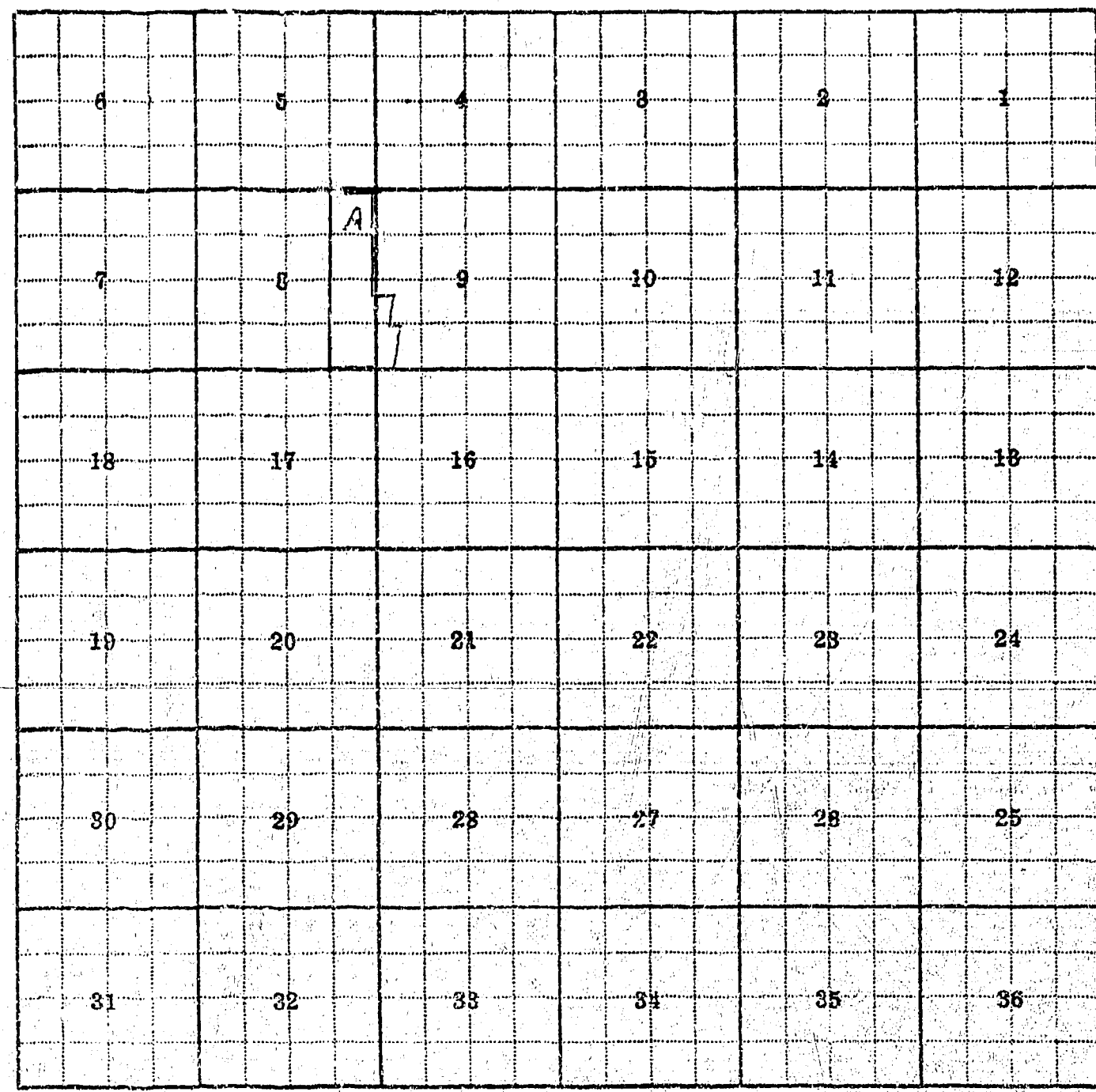

Land Ownership 8A

F-1-A—5M—1-62—7448

County Gallatin

Farm Checked: Date 11/20/52

By Dave & Joe Pouliot

STATE OF MONTANA
STATE ENGINEERS OFFICE
Water Resources Survey

T 2S R 6E Plat No. 46

Photo No. C-22

Legal Land Owner Lloyd King & E. B. Keltz Address Bozeman

Operator Same Address

Water is delivered by:— 1. Private System; 2. Ditch Company; 3. State Project; 4. Federal Project; 5. Irrigation District

App. No. Decree No.	NAME OF APPROPRIATOR TO WHOM DECREED	NAME OF STREAM	Date App. Date Priority	Miner's Inches	In Use	NAME OF DITCH (Water Delivered By)	No.	R/F	Present Irr. Acres	Irrigable Acres
D-239	Nelson Story	Bozeman Creek	7-1866	14"	no	McAdow Ditch	1	R	none	14

NOTE: R—Denotes Regular Irrigation. F—Flood Irrigation.

Adequate Supply: Yes..... No..... Explain.....

Remarks Not used for several years. King plowed ditch out. (See special plat for ownership)

River Basin

Also in: Plat No. Twp. Rge.	Plat No. Twp. Rge.	Plat No. Twp. Rge.
Plat No. Twp. Rge.	Plat No. Twp. Rge.	Plat No. Twp. Rge.

Information From:
Frank Grundkowski

6	5	4	3	2	1
7	8	9	10	11	12
18	17	16	15	14	13
19	20	21	22	23	24
30	29	28	27	26	25
31	32	33	34	35	36

Land Ownership 6

F-1-A--5M--1-62--7448

County Gallatin

Farm Checked: Date 10/29/62

By Dave & Joe Poulict

STATE OF MONTANA
STATE ENGINEERS OFFICE
Water Resources Survey

T. 2S R. 6E Plat No. 46

Photo No. P-26

Legal Land Owner Otto Knutson Address

Operator Same Address

Water is delivered by:— 1. Private System, 2. Ditch Company; 3. State Project; 4. Federal Project; 5. Irrigation District

App. No. Decree No.	NAME OF APPROPRIATOR TO WHOM DECREED	NAME OF STREAM	Date App. Date Priority	Miner's Inches	In Use	NAME OF DITCH (Water Delivered By)	No.	R/F	Present Irr. Acres	Irrigable Acres
A-1076	Louisa Burton, etal	Spring	5-3-90	all	yes	trace of ditch pump for garden	1		4.0	0
A-1128	Granville H. King et al	Spring waters	11-10-23	30	yes					

NOTE: R—Denotes Regular Irrigation. F—Flood Irrigation.

Adequate Supply: Yes ..... No ..... Explain

Remarks These are undivided water rights between Hunt & Knutson.

River Basin

Also in: Plat No. Twp. Rge.	Plat No. Twp. Rge.	Plat No. Twp. Rge.
Plat No. Twp. Rge.	Plat No. Twp. Rge.	Plat No. Twp. Rge.

Information From:
Otto Knutson

6	5	4	3	2	1
7	8	9	10	11	12
18	17 A	16	15	14	13
19	20	21	22	23	24
30	29	28	27	26	25
31	32	33	34	35	36

Land Ownership CA

F-1-A—5M—1-62—7448

County Gallatin

Farm Checked: Date 11/21/54

By Joe & Dave Foullot

STATE OF MONTANA
STATE ENGINEERS OFFICE
Water Resources Survey

T. 2S R. 6E Plat No. 46

Photo No. 9-22

See Tract B on Special Plat

Legal Land Owner Ivs Lee Lessley Address Bozeman

Operator Mr. Lessley Address Same

Water is delivered by:— 1. Private System; 2. Ditch Company; 3. State Project; 4. Federal Project; 5. Irrigation District

App. No. Decree No.	NAME OF APPROPRIATOR TO WHOM DECREED	NAME OF STREAM	Date App. Date Priority	Miner's Inches	In Use	NAME OF DITCH (Water Delivered By)	No.	R/F	Present Irr. Acres	Irrigable Acres
none		Bozeman Creek				Lessley Pump	1	R	1.0	0
none		Spring Creek				Lessley Ditch	1	R	4.0	0

NOTE: R—Denotes Regular Irrigation. F—Flood Irrigation.

Adequate Supply: Yes x No Explain

Remarks Mr. Lessley has used both sources for a long time. Has no filing. Has not used ditch above house for about 3 years. Installed pump.

River Basin

Also in: Plat No. Twp. Rge.	Plat No. Twp. Rge.	Plat No. Twp. Rge.
Plat No. Twp. Rge.	Plat No. Twp. Rge.	Plat No. Twp. Rge.

Information From:

Mr. Lessley

6	5	4	3	2	1
7	8	9	10	11	12
18	17	16	15	14	13
19	20	21	22	23	24
30	29	28	27	26	25
31	32	33	34	35	36

Land Ownership See Tract B on Special Plat.

F-1-A—5M—1-62—7448

County Gallatin

Farm Checked: Date 10/21/62

By Joe Poulliot

STATE OF MONTANA
STATE ENGINEERS OFFICE
Water Resources Survey

T 2S R 6E Plat No. 46

Photo No. P-26

Legal Land Owner Lester J. Lewis Address

Operator Address

Water is delivered by:— 1. Private System; 2. Ditch Company; 3. State Project; 4. Federal Project; 5. Irrigation District

App. No. Decree No.	NAME OF APPROPRIATOR TO WHOM DECREED	NAME OF STREAM	Date App. Date Priority	Miner's Inches	In Use	NAME OF DITCH (Water Delivered By)	No.	R/F	Present Irr. Acres	Irrigable Acres
A-758	Dietta Hall	Rocky Canyon Creek	4-15-11	100	no					
		NO IRRIGATION								

NOTE: R—Denotes Regular Irrigation. F—Flood Irrigation.

Adequate Supply: Yes No Explain

Remarks Could not reach this place with ditch from Rocky Creek.

River Basin

Also in: Plat No.	Twp.	Rge.	Plat No.	Twp.	Rge.	Plat No.	Twp.	Rge.
Plat No.	Twp.	Rge.	Plat No.	Twp.	Rge.	Plat No.	Twp.	Rge.

Information From:

Field Survey

6	5	4	3	2	1
7	8	9	10	11	12
18	17	16	15	14	13
19	20	21	22	23	24
30	29	28	27	26	25
31	32	33	34	35	36

Land Ownership 14

F-1-A--5M—1-62--7448

County Gallatin

Farm Checked: Date 11/21/52

By Dave & Joe Pouliot

STATE OF MONTANA
STATE ENGINEERS OFFICE
Water Resources Survey

T 2S R 6E Plat No 46

Photo No C-23

Legal Land Owner Longacres Suburb Address Bozeman

Operator Address

Water is delivered by:— 1. Private System; X 2. Ditch Company; 3. State Project; 4. Federal Project; 5. Irrigation District

App. No. Decree No.	NAME OF APPROPRIATOR TO WHOM DECREED	NAME OF STREAM	Date App. Date Priority	Miner's Inches	In Use	NAME OF DITCH (Water Delivered By)	No.	R/F	Present Irr. Acres	Irrigable Acres
D-53	Sanford Ruffner	Bozeman Creek	1865	80		Ruffner Ditch	1	R	none	

NOTE: R—Denotes Regular Irrigation. F—Flood Irrigation.

Adequate Supply: Yes X No Explain

Remarks Land subdivided into 20 tracts with 1" to each tract. Have not used for several years, plan to repair system an use.

River Basin

Also in: Plat No. Twp. Rge.	Plat No. Twp. Rge.	Plat No. Twp. Rge.
Plat No. Twp. Rge.	Plat No. Twp. Rge.	Plat No. Twp. Rge.

Information From: Don Nash

6	5	4	3	2	1
7	8	9	10	11	12
18	17	16	15	14	13
19	20	21	22	23	24
30	29	28	27	26	25
31	32	33	34	35	36

Land Ownership 19 - See special plat.

F-1-A--5M—1-62—7448

County Gallatin

Farm Checked: Date 11/3/52

By Dave Pouliot

STATE OF MONTANA
STATE ENGINEERS OFFICE
Water Resources Survey

T 2S R 6E Plat No. 46

Photo No. 0-23

Legal Land Owner Julia Martin Address

Operator N. N. McLeod (buying) Address

Water is delivered by:— 1. Private System; 2. Ditch Company; 3. State Project; 4. Federal Project; 5. Irrigation District

App. No. Decree No.	NAME OF APPROPRIATOR TO WHOM DECREED	NAME OF STREAM	Date App. Date Priority	Miner's Inches	In Use	NAME OF DITCH (Water Delivered By)	No.	R/F	Present Irr. Acres	Irrigable Acres
A-150	E. D. Johnson	Coleman Creek	11-28-85	all	stock	"68" Ditch & private	1	R	22.0	11.0
D-49	E. D. Johnson	Bozeman Creek	1868	100	yes	"68" Ditch	1	R	110.0	0
			1874	50	yes					

NOTE: R—Denotes Regular Irrigation. F—Flood Irrigation.

Adequate Supply: Yes X No Explain

Remarks McLeod has 1 share in Mystic Lake Ditch Assoc., can use it on any of his land.

River Basin

Also in: Plat No. Twp. Rge.	Plat No. Twp. Rge.	Plat No. Twp. Rge.
Plat No. Twp. Rge.	Plat No. Twp. Rge.	Plat No. Twp. Rge.

Information From:
Albert Martin

6	5	4	3	2	1
7	8	9	10	11	12
18	17	16	15	14	13
19	20	21	22	23	24
30 D	29	28	27	26	25
31	32	33	34	35	36

Land Ownership 30D

F-1-A—3.4—1-62—7448

County Gallatin

Farm Checked: Date 11/3/52

By Dave Poulict

STATE OF MONTANA
STATE ENGINEERS OFFICE
Water Resources Survey

T. 2S R. 6E Plat No. 46

Photo No. 0-23

Legal Land Owner Roy E. Martin Address

Operator Albert Martin, M. J. McLeod (buying) Address

Water is delivered by:— 1. Private System; 2. Ditch Company; 3. State Project; 4. Federal Project; 5. Irrigation District

App. No. Decree No.	NAME OF APPROPRIATOR TO WHOM DECREED	NAME OF STREAM	Date App. Date Priority	Miner's Inches	In Use	NAME OF DITCH (Water Delivered By)	No.	R/F	Present Irr. Acres	Irrigable Acres
D-51	Robert Menefee	Bozeman Creek	1866	100		Mystic Lake Ditch	1	R	8.0	0
		Spring Creek & Waste				McLeod Ditch	1	R	52.0	25.0
		Bozeman & Middle				McLeod Ditch	1	R	25.0	0

NOTE: R—Denotes Regular Irrigation. F—Flood Irrigation.

Adequate Supply: Yes No Explain

Remarks 3 shares of Middle Creek

River Basin

Also in: Plat No. 45 Twp. 2S Rge. 5E	Plat No. Twp. Rge.	Plat No. Twp. Rge.
Plat No. Twp. Rge.	Plat No. Twp. Rge.	Plat No. Twp. Rge.

Information From:

Albert Martin

6	5	4	3	2	1
7	8	9	10	11	12
18	17	16	15	14	13
19	20	21	22	23	24
B 30	29	28	27	26	25
31	32	33	34	35	36

Land Ownership 30B

F-1-A—5M—1-62—7448

County Gallatin

Farm Checked: Date 10/27/52

By Dave & Joe Pouliot

STATE OF MONTANA
STATE ENGINEERS OFFICE
Water Resources Survey

T 2S R 6E Plat No. 46

Photo No. P-26

Legal Land Owner J. W. Martin Address

Operator Address

Water is delivered by:— 1. Private System; 2. Ditch Company; 3. State Project; 4. Federal Project; 5. Irrigation District

App. No. Decree No.	NAME OF APPROPRIATOR TO WHOM DECREED	NAME OF STREAM	Date App. Date Priority	Miner's Inches	In Use	NAME OF DITCH (Water Delivered By)	No.	R/F	Present Irr. Acres	Irrigable Acres
not shown		Bozeman Creek				Old Ditch	1		4.0	0

NOTE: R—Denotes Regular Irrigation. F—Flood Irrigation.

Adequate Supply: Yes X No Explain

Remarks

River Basin

Also in: Plat No. Twp. Rge.	Plat No. Twp. Rge.	Plat No. Twp. Rge.
Plat No. Twp. Rge.	Plat No. Twp. Rge.	Plat No. Twp. Rge.

Information From:

6	5	4	3	2	1
7	8	9	10	11	12
18	17	16	15	14	13
19	20	21	22	23	24
30	29	28	27	26	25
31	32	33	34	35	36

Land Ownership 18TL

F-1-A—5M—1-62—7446

County Gallatin

Farm Checked: Date 11/6/[illegible]

By Dave Poulisl

STATE OF MONTANA
STATE ENGINEERS OFFICE
Water Resources Survey

T. 2S R. 6E Plat No. 46

Photo No. 0-23

Legal Land Owner Caroline McGill Address

Operator Harvey Svensrud (Buying) Address

Water is delivered by:— 1. Private System; 2. Ditch Company; 3. State Project; 4. Federal Project; 5. Irrigation District

App. No. Decree No.	NAME OF APPROPRIATOR TO WHOM DECREED	NAME OF STREAM	Date App. Date Priority	Miner's Inches	In Use	NAME OF DITCH (Water Delivered By)	No.	R/F	Present Irr. Acres	Irrigable Acres
D-53	Sanford Ruffner	Bozeman Creek	1865	60		Klemme-McGill Ditch	1	R	47.0	0
Will file		Bozeman Creek & Lime-stone Creek				Ruffner Ditch	1	R	25.0	0

NOTE: R—Denotes Regular Irrigation. F—Flood Irrigation.

Adequate Supply: Yes X No Explain

Remarks

Old headgate in SW¼NE¼ of Sec. 30 abondoned, now headgate is in Limestone Creek, has used for about 10 years. This ditch also picks up waste from the city reservoir. Mr. Svensrud plans to file on waste and Limestone Creek.

River Basin

Also in: Plat No. Twp. Rge.	Plat No. Twp. Rge.	Plat No. Twp. Rge.
Plat No. Twp. Rge.	Plat No. Twp. Rge.	Plat No. Twp. Rge.

Information From:
Harvey Svensrud

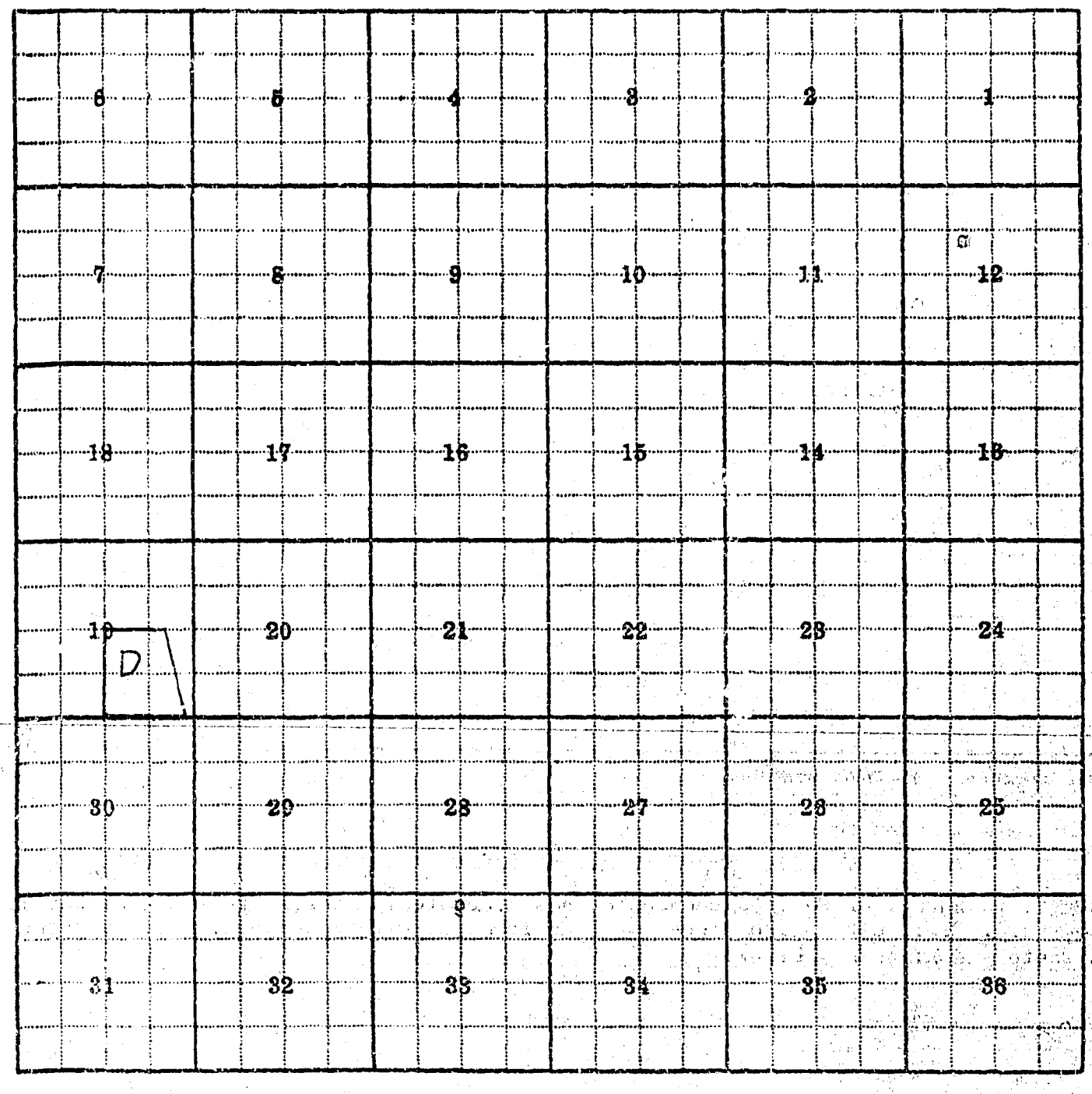

Land Ownership 19D

F-1-A—5M—1-62—7448

County Gallatin

Farm Checked: Date 11/5/62

By Dave & Joe Pouliot

STATE OF MONTANA
STATE ENGINEERS OFFICE
Water Resources Survey

T. 2S R. 5E Plat No. 46

Photo No. 0-23

Legal Land Owner W. W. McLeod Address

Operator Albert Martin Address

Water is delivered by:— 1. Private System; 2. Ditch Company; 3. State Project; 4. Federal Project; 5. Irrigation District

App. No. Decree No.	NAME OF APPROPRIATOR TO WHOM DECREED	NAME OF STREAM	Date App. Date Priority	Miner's Inches	In Use	NAME OF DITCH (Water Delivered By)	No.	R/F	Present Irr. Acres	Irrigable Acres
		Middle Creek				Middle Cr. Ditch Co.	2	R	33.0	0
		Bozeman Creek				Mystic Lake D. & "66"				
						or Main	1	R	66.0	0
		Spring Creek & waste				McLeod Ditch	1	R	21.0	37.0
D-45	Ben Bisel (Goldenstein)	Bozeman Creek	1866	50	ok	"66" or Main	1	R	0	17.0

NOTE: R—Denotes Regular Irrigation. F—Flood Irrigation.

Adequate Supply: Yes x No Explain

Remarks Land in Sec. 19 uses both Middle Creek & Bozeman Creek Water
Has 1 share Mystic Lake Ditch Association - Has 3 shares Middle Creek Ditch Company

River Basin

Also in: Plat No. 45 Twp. 2S Rge. 5E	Plat No. Twp. Rge.	Plat No. Twp. Rge.
Plat No. Twp. Rge.	Plat No. Twp. Rge.	Plat No. Twp. Rge.

Information From:
Albert Martin & W. W. McLeod

6	5	4	3	2	1
7	8	9	10	11	12
18	17	16	15	14	13
19	20	21	22	23	24
30	29	28	27	26	25
31	32	33	34	35	36

Land Ownership 19C, 30C, 31C

F-1-A--5M--1-62--7448

County Gallatin

Farm Checked: Date 11/5/62

By Dave Fouliot

STATE OF MONTANA
STATE ENGINEERS OFFICE
Water Resources Survey

T. 2S R. 6E Plat No. 46

Photo No. C-23

Legal Land Owner Eleanor McRoberts, est. Address

Operator Bob Metcalf Address

Water is delivered by:— 1. Private System; 2. Ditch Company; 3. State Project; 4. Federal Project; 5. Irrigation District

App. No. Decree No.	NAME OF APPROPRIATOR TO WHOM DECREED	NAME OF STREAM	Date App. Date Priority	Miner's Inches	In Use	NAME OF DITCH (Water Delivered By)	No.	R/F	Present Irr. Acres	Irrigable Acres
D-45	Ben Bisel	Bozeman Creek	1868	100	ok	"68" Ditch	1	R	127.0	0

NOTE: R—Denotes Regular Irrigation. F—Flood Irrigation.

Adequate Supply: Yes X No Explain

Remarks

River Basin

Also in: Plat No. Twp. Rge. | Plat No. Twp. Rge. | Plat No. Twp. Rge.
Plat No. Twp. Rge. | Plat No. Twp. Rge. | Plat No. Twp. Rge.

Information From:
Hoffman Bros.



Land Ownership 31A

F-1-A-5M-1-62-7448

County Gallatin

Farm Checked: Date 11/19/72

By Dave & Joe Fouliot

STATE OF MONTANA
STATE ENGINEERS OFFICE
Water Resources Survey

T. 2S R. 6E Plat No. 46

Photo No. P-25

Special Plat

Legal Land Owner Montana Flour Mills Company Address Bozeman

Operator Same Address

Water is delivered by:— 1. Private System; 2. Ditch Company; 3. State Project; 4. Federal Project; 5. Irrigation District

App. No. Decree No.	NAME OF APPROPRIATOR TO WHOM DECREED	NAME OF STREAM	Date App. Date Priority	Miner's Inches	In Use	NAME OF DITCH (Water Delivered By)	No.	R/F	Present Irr. Acres	Irrigable Acres
D-345	Nelson Story	Bozeman Creek	9-1865	800	power	Power				
D-688	Bozeman Milling Co.	Rocky Canyon Creek	3-14-82	3000	power	Power				
		Bridger Creek	3-15-82	all	power	Power				
		NO IRRIGATION								

NOTE: R—Denotes Regular Irrigation. F—Flood Irrigation.

Adequate Supply: Yes..... No..... Explain.....

Remarks

See attached letter on Twp. 1S-Rge. 6E

River Basin

Also in: Plat No. 39 Twp. 1S Rge. 6E	Plat No. Twp. Rge.	Plat No. Twp. Rge.
Plat No. Twp. Rge.	Plat No. Twp. Rge.	Plat No. Twp. Rge.

Information From: Field Survey

6	5	4	3	2	1
7	8	9	10	11	12
18	17	16	15	14	13
19	20	21	22	23	24
30	29	28	27	26	25
31	32	33	34	35	36

Land Ownership 5 F, B. See Special Plat.

F-1-A-5M-1-62-7448

County Gallatin

Farm Checked: Date 10/24/52

By Joe Poulliot

STATE OF MONTANA
STATE ENGINEERS OFFICE
Water Resources Survey

T. 2S R. 6E Plat No. 46

Photo No. P-26

Legal Land Owner Montana Conference Associated Address

Operator Same Address

Water is delivered by:— 1. Private System; 2. Ditch Company; 3. State Project; 4. Federal Project; 5. Irrigation District

App. No. Decree No.	NAME OF APPROPRIATOR TO WHOM DECREED	NAME OF STREAM	Date App. Date Priority	Miner's Inches	In Use	NAME OF DITCH (Water Delivered By)	No.	R/F	Present Irr. Acres	Irrigable Acres
A-758	Dietta Hall	Rocky Canyon Creek	4-15-11	100	50					
A-1167	Alonzo Reynolds	Springs	7-14-94	all	no					
D-356	Taylor Trent	Bear Creek & Springs	10-12-91	60	yes					
			7-15-92	80	yes	Lee Wolverton	1	R	48.0	0
D-354	Elisha A. Rouse	Bear Creek	6-91	12.500	yes					
				3.250	yes	Lee Wolverton				

NOTE: R—Denotes Regular Irrigation. F—Flood Irrigation.

Adequate Supply: Yes X No Explain

Remarks

River Basin

Also in: Plat No. Twp. Rge. | Plat No. Twp. Rge. | Plat No. Twp. Rge.
Plat No. Twp. Rge. | Plat No. Twp. Rge. | Plat No. Twp. Rge.

Information From:
Field Survey and others



Land Ownership 14, 23, 25B, 26A

F-1-A—5M—1-62—7448

County Gallatin

Farm Checked: Date 12/4/52

By Joe & Dave Pouliot

STATE OF MONTANA
STATE ENGINEERS OFFICE
Water Resources Survey

T 2S R 6E Plat No. 46

Photo No. P-26, O-23

Legal Land Owner Dean J. Moore Address

Operator Durham Address

Water is delivered by:— 1. Private System; 2. Ditch Company; 3. State Project; 4. Federal Project; 5. Irrigation District

App. No. Decree No.	NAME OF APPROPRIATOR TO WHOM DECREED	NAME OF STREAM	Date App. Date Priority	Miner's Inches	In Use	NAME OF DITCH (Water Delivered By)	No.	R/F	Present Irr. Acres	Irrigable Acres
A-520	J. J. Alderson	Lime Kiln Creek	6-1-81	200						
D-53	Sanford Ruffner	Bozeman Creek	1872	20		Ruffner Ditch	1	R	0	2.0

NOTE: R—Denotes Regular Irrigation. F—Flood Irrigation.

Adequate Supply: Yes X No Explain

Remarks Not in use for several years.

River Basin

Also in: Plat No. Twp. Rge.	Plat No. Twp. Rge.	Plat No. Twp. Rge.
Plat No. Twp. Rge.	Plat No. Twp. Rge.	Plat No. Twp. Rge.

Information From: Don Nash

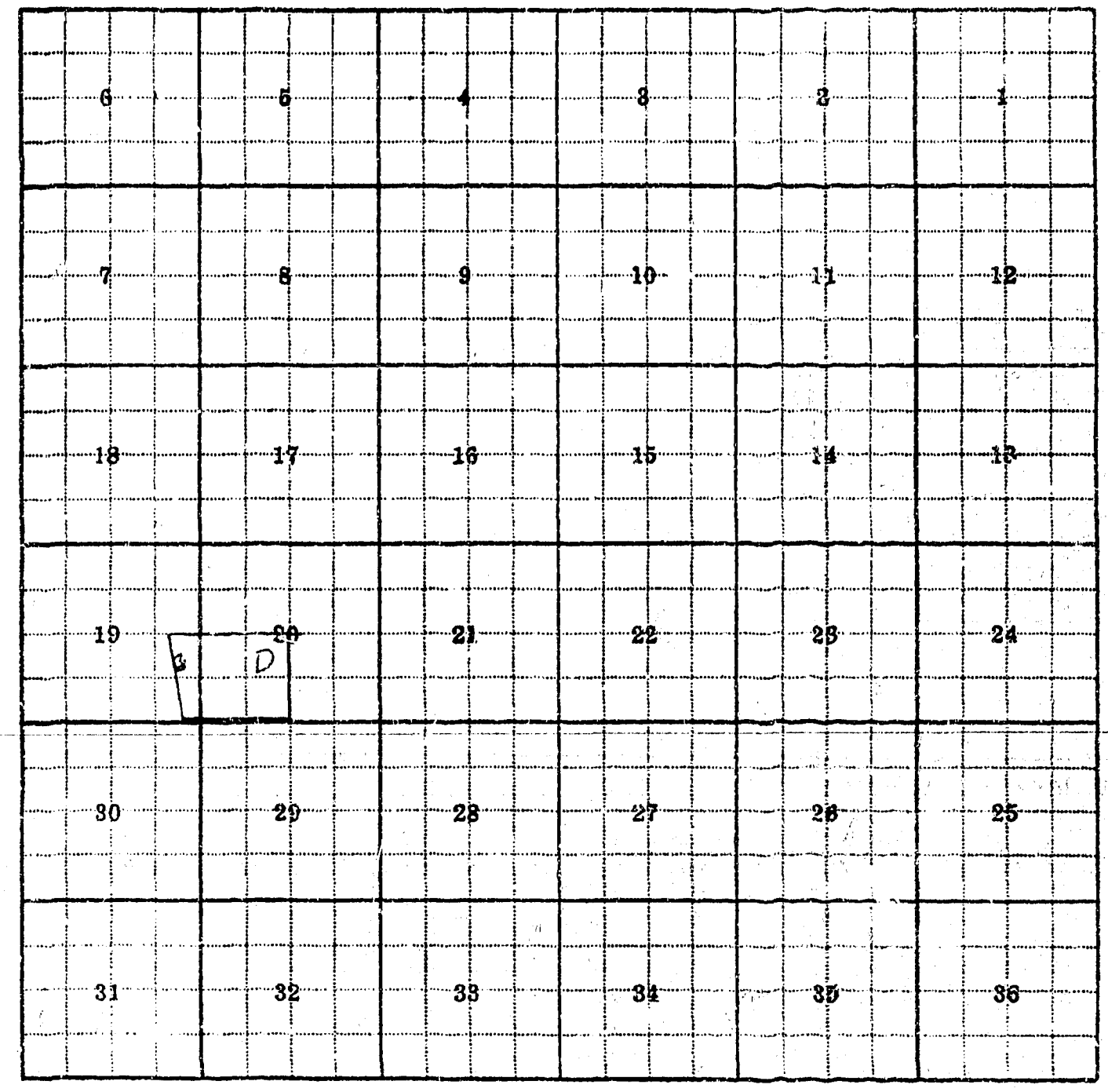

Land Ownership 19G, 20D

F-1-A—5M—1-62—7446

County Gallatin

Farm Checked: Date 10/21/62

By Joe Poulliot

STATE OF MONTANA
STATE ENGINEERS OFFICE
Water Resources Survey

T. 2S R. 6E Plat No. 46

Photo No. P-26

Legal Land Owner Celia Murphy Address

Operator Address

Water is delivered by:— 1. Private System; 2. Ditch Company; 3. State Project; 4. Federal Project; 5. Irrigation District

App. No. Decree No.	NAME OF APPROPRIATOR TO WHOM DECREED	NAME OF STREAM	Date App. Date Priority	Miner's Inches	In Use	NAME OF DITCH (Water Delivered By)	No.	R/F	Present Irr. Acres	Irrigable Acres
A-758	Dietta Hall	Rocky Canyon Creek	4-15-11	100	no					
		NO IRRIGATION								

NOTE: R—Denotes Regular Irrigation. F—Flood Irrigation.

Adequate Supply: Yes No Explain

Remarks No ditch from Rocky Creek for this land.

River Basin

Also in: Plat No. Twp. Rge. | Plat No. Twp. Rge. | Plat No. Twp. Rge.
Plat No. Twp. Rge. | Plat No. Twp. Rge. | Plat No. Twp. Rge.

Information From:
Field Survey

6	5	4	3	2	1
7	8	9	10	11	12
18	17	16	15	14	13
19	20	21	22	23	24
30	29	28	27	26	25
31	32	33	34	35	36

Land Ownership 14, 23

F-1-A—5M—1-62—7448

County Gallatin

Farm Checked: Date 10/28/52

By Dave & Joe Pouliot

STATE OF MONTANA
STATE ENGINEERS OFFICE
Water Resources Survey

T. 2S R. 6E Plat No. 46

Photo No. P-26

Legal Land Owner Cecil Murphy Address

Operator same Address

Water is delivered by:— 1. Private System; 2. Ditch Company; 3. State Project; 4. Federal Project; 5. Irrigation District

App. No. Decree No.	NAME OF APPROPRIATOR TO WHOM DECREED	NAME OF STREAM	Date App. Date Priority	Miner's Inches	In Use	NAME OF DITCH (Water Delivered By)	No.	R/F	Present Irr. Acres	Irrigable Acres
A-1117	Florence Harley	Springs	6-16-13	50	stock					
		NO IRRIGATION								

NOTE: R—Denotes Regular Irrigation. F—Flood Irrigation.

Adequate Supply: Yes..... No..... Explain

Remarks

River Basin

Also in: Plat No. Twp. Rge.	Plat No. Twp. Rge.	Plat No. Twp. Rge.
Plat No. Twp. Rge.	Plat No. Twp. Rge.	Plat No. Twp. Rge.

Information From: Field Survey

6	5	4	3	2	1
7	8	9	10	11	12
18	17	16	15	14	13
19	20	21	22	23	24
30	29	28	27	26	25
31	32	33	34	35	36

Land Ownership 24A

F-1-A—5M—1-62—7448

County Gallatin

Farm Checked: Date 10/6/82

By Joe Foullot

STATE OF MONTANA
STATE ENGINEERS OFFICE
Water Resources Survey

T 2S R 6E Plat No 46

Photo No P-27

Legal Land Owner Amanda L. Myers Address

Operator Address

Water is delivered by:— 1. Private System; X 2. Ditch Company; 3. State Project; 4. Federal Project; 5. Irrigation District

App. No. Decree No.	NAME OF APPROPRIATOR TO WHOM DECREED	NAME OF STREAM	Date App. Date Priority	Miner's Inches	In Use	NAME OF DITCH (Water Delivered By)	No.	R/F	Present Irr. Acres	Irrigable Acres
		Bozeman Creek				"68" Ditch	1	R	none	3.0

NOTE: R—Denotes Regular Irrigation. F—Flood Irrigation.

Adequate Supply: Yes X No Explain

Remarks No water right shown in this ditch

River Basin

Also in: Plat No. Twp. Rge.	Plat No. Twp. Rge.	Plat No. Twp. Rge.
Plat No. Twp. Rge.	Plat No. Twp. Rge.	Plat No. Twp. Rge.

Information From: Ray Myers



Land Ownership 32A

F-1-A

County Gallatin

Farm Checked: Date 10/6/52

By Joe Poulint

STATE OF MONTANA
WATER CONSERVATION BOARD
Water Resources Survey

T 2S R 6E Plat No. 46

Photo No. P-27

Legal Land Owner Ray P. Myers Address

Operator Same Address

Water is delivered by:— 1. Private System; 2. Ditch Company; 3. State Project; 4. Federal Project; 5. Irrigation District

App. No. Decree No.	NAME OF APPROPRIATOR TO WHOM DECREED	NAME OF STREAM	Date App. Date Priority	Miner's Inches	In Use	NAME OF DITCH (Water Delivered By)	No.	R/F	Present Irr. Acres	Irrigable Acres
A-521	H. K. Coleman	Lime Kiln Creek	6-29-85	All	Yes	Ray Myers Ditch	1	R	73.0	0
A-522	Mary E. Coleman	Lime Kiln Creek	7-15-85	All	Yes	Ray Myers Ditch	1	R		
A-536	Green Blakely	Lime Kiln Creek	4- 7-85	All	No					
A-1074	Daniel Brion	Spring	7- 2-06	25	All	Stockwater				

NOTE: R—Denotes Regular Irrigation. F—Flood Irrigation.

Adequate Supply: Yes X No. Explain

Remarks

River Basin

Also in: Plat No. Twp. Rge. | Plat No. Twp. Rge. | Plat No. Twp. Rge.
Plat No. Twp. Rge. | Plat No. Twp. Rge. | Plat No. Twp. Rge.

Information From:
Ray Myers



Land Ownership.....

F-1-A—5M—1-62—7448

County Gallatin

Farm Checked: Date 9/30/52

By Joe Pouliot

STATE OF MONTANA
STATE ENGINEERS OFFICE
Water Resources Survey

T. 2S R. 6E Plat No. 46

Photo No. C-23

Legal Land Owner Donald A Nash Address Bozeman

Operator Address

Water is delivered by:— 1. Private System; 2. Ditch Company; 3. State Project; 4. Federal Project; 5. Irrigation District

App. No. Decree No.	NAME OF APPROPRIATOR TO WHOM DECREED	NAME OF STREAM	Date App. Date Priority	Miner's Inches	In Use	NAME OF DITCH (Water Delivered By)	No.	R/F	Present Irr. Acres	Irrigable Acres
A-1279	Peter Nash	Waste water	10-29-25	200	yes	Bird Ditch	1	R	35.0	0
		Springs or Spring Creek				Thompson Ditch	1	R	0	11.0
A-1004	Bozeman Cr. Res. Co.	Mystic Lake	9-13-01	3000	no					

NOTE: R—Denotes Regular Irrigation. F—Flood Irrigation.

Adequate Supply: Yes ..... No ..... Explain

Remarks Mrs. Carl Figgins claims the Bulen rights.

River Basin

Also in: Plat No. 51 Twp. 3S Rge. 6E	Plat No. ..... Twp. ..... Rge.	Plat No. ..... Twp. ..... Rge. .....
Plat No. ..... Twp. ..... Rge.	Plat No. ..... Twp. ..... Rge.	Plat No. ..... Twp. ..... Rge. .....

Information From:

Donald Nash

6	5	4	3	2	1
7	8	9	10	11	12
18	17	16	15	14	13
E 19	20	21	22	23	24
30	29	28	27	26	25
31	32	33	34	35	36

Land Ownership 19E

F-1-A.—5M—1-62—7448

County Gallatin

Farm Checked: Date 11/18/52

By Dave & Joe Foulfot

STATE OF MONTANA
STATE ENGINEERS OFFICE
Water Resources Survey

T 2S R 6E Plat No. 46

Photo No. C-23

Legal Land Owner Elizabeth Nash Address

Operator Les Cowan Address

Water is delivered by:— 1. Private System; 2. Ditch Company; 3. State Project; 4. Federal Project; 5. Irrigation District

App. No. Decree No.	NAME OF APPROPRIATOR TO WHOM DECREED	NAME OF STREAM	Date App. Date Priority	Miner's Inches	In Use	NAME OF DITCH (Water Delivered By)	No.	R/F	Present Irr. Acres	Irrigable Acres
D-45	Ben Bisel	Bozeman Creek	1866	50	yes	"66" or Main Ditch	1	R	8.0	0

NOTE: R—Denotes Regular Irrigation. F—Flood Irrigation.

Adequate Supply: Yes X No Explain

Remarks

River Basin

Also in: Plat No. 45 Twp. 2S Rge. 5E	Plat No. Twp. Rge.	Plat No. Twp. Rge.
Plat No. Twp. Rge.	Plat No. Twp. Rge.	Plat No. Twp. Rge.

Information From: Lee Cowan

6	5	4	3	2	1
7	8	9	10	11	12
18	17	16	15	14	13
19	20	21	22	23	24
30	29	28	27	26	25
31	32	33	34	35	36

Land Ownership 31D

F-1-A—5M—1-62—7443

County Gallatin

Farm Checked: Date 11/17/52

By Dave & Joe Poullot

STATE OF MONTANA
STATE ENGINEERS OFFICE
Water Resources Survey

T. 2S R. 6E Plat No. 46

Photo No. 0-22

Legal Land Owner Alfred Nikles Address

Operator same Address

Water is delivered by:— 1. Private System; (2) Ditch Company; 3. State Project; 4. Federal Project; 5. Irrigation District

App. No. Decree No.	NAME OF APPROPRIATOR TO WHOM DECREED	NAME OF STREAM	Date App. Date Priority	Miner's Inches	In Use	NAME OF DITCH (Water Delivered By)	No.	R/F	Present Irr. Acres	Irrigable Acres
D-542	Frank Jakle	West Gallatin River	6-15-70	458 *		Farmers Canal	2	R	38.0	0

NOTE: R—Denotes Regular Irrigation. F—Flood Irrigation.

Adequate Supply: Yes No Explain

Remarks *Elizabeth Emmelkamp has 200 MI above decree. Simon Cole has 165MI above decree. Alfred Nikles has 90 MI. Has 2 8/9 shares of 1st series, and 1 share of 2nd in Farmers Canal Company.

River Basin

Also in:								
Plat No. 45	Twp. 2S	Rge. 5E	Plat No.	Twp.	Rge.	Plat No.	Twp.	Rge.
Plat No. 38	Twp. 1S	Rge. 5E	Plat No.	Twp.	Rge.	Plat No.	Twp.	Rge.

Information From: Field Survey

6	5	4	3	2	1
7	8	9	10	11	12
18	17	16	15	14	13
19	20	21	22	23	24
30	29	28	27	26	25
31	32	33	34	35	36

Land Ownership 6

F-1-A—5M—1-62—7448

County Gallatin

Farm Checked: Date 11/24/62

By Joe & Dave Poulliot

STATE OF MONTANA
STATE ENGINEERS OFFICE
Water Resources Survey

T. 2S R. 6E Plat No. 46

Photo No. 0-22

Legal Land Owner Northern Pacific RR. Address

Operator Address

Water is delivered by:— 1. Private System; 2. Ditch Company; 3. State Project; 4. Federal Project; 5. Irrigation District

App. No. Decree No.	NAME OF APPROPRIATOR TO WHOM DECREED	NAME OF STREAM	Date App. Date Priority	Miner's Inches	In Use	NAME OF DITCH (Water Delivered By)	No.	R/F	Present Irr. Acres	Irrigable Acres
D-689	N.P.R.R. Co.	Rocky Creek	3-1883	7½	Ok	Pipe line to RR water tank				
	NO IRRIGATION									

NOTE: R—Denotes Regular Irrigation. F—Flood Irrigation.

Adequate Supply: Yes..... No..... Explain

Remarks

River Basin

Also in: Plat No. Twp. Rge.	Plat No. Twp. Rge.	Plat No. Twp. Rge.
Plat No. Twp. Rge.	Plat No. Twp. Rge.	Plat No. Twp. Rge.

Information From:

Field Survey

F-1-A—5M—1-62—7446

County Gallatin

Farm Checked: Date 11/20/52

By Dave & Joe Pouliot

STATE OF MONTANA
STATE ENGINEERS OFFICE
Water Resources Survey

T 2S R 6E Plat No. 46

Photo No. 0-22

Legal Land Owner H. C. Norwood Address Bozeman

Operator Same Address

Water is delivered by:— 1. Private System;X 2. Ditch Company; 3. State Project; 4. Federal Project; 5. Irrigation District

App. No. Decree No.	NAME OF APPROPRIATOR TO WHOM DECREED	NAME OF STREAM	Date App. Date Priority	Miner's Inches	In Use	NAME OF DITCH (Water Delivered By)	No.	R/F	Present Irr. Acres	Irrigable Acres
D-238	Nelson Story	Bozeman Creek	7-1866	5	no			R	none	none
		NO IRRIGATION								

NOTE: R—Denotes Regular Irrigation. F—Flood Irrigation.

Adequate Supply: Yes X No Explain

Remarks Has Dwl - never been used. (See Special plat for ownership)

River Basin

Also in: Plat No. Twp. Rge.	Plat No. Twp. Rge.	Plat No. Twp. Rge.
Plat No. Twp. Rge.	Plat No. Twp. Rge.	Plat No. Twp. Rge.

Information From: H. C. Norwood

F-1-A—5M--1-62—7448

County Gallatin

Farm Checked: Date 10/23/52

By Joe Pouliot

STATE OF MONTANA
STATE ENGINEERS OFFICE
Water Resources Survey

T 2S R 6E Plat No 46

Photo No P-26

Legal Land Owner John E. Oleson Address

Operator same Address

Water is delivered by:— 1. Private System; X 2. Ditch Company; 3. State Project; 4. Federal Project; 5. Irrigation District

App. No. Decree No.	NAME OF APPROPRIATOR TO WHOM DECREED	NAME OF STREAM	Date App. Date Priority	Miner's Inches	In Use	NAME OF DITCH (Water Delivered By)	No.	R/F	Present Irr. Acres	Irrigable Acres
A-758	Dietta Hall	Rocky Canyon Creek	4-15-11	100	no	Green Ditch	1	R	none	10.0

NOTE: R—Denotes Regular Irrigation. F—Flood Irrigation.

Adequate Supply: Yes X No Explain

Remarks Has not irrigated for a couple of years because the irri floods basement of house. He said he would have to lay tile pipe to keep the water from the basement.

River Basin

Also in: Plat No. Twp. Rge.	Plat No. Twp. Rge.	Plat No. Twp. Rge.
Plat No. Twp. Rge.	Plat No. Twp. Rge.	Plat No. Twp. Rge.

Information From: John E. Oleson

6	5	4	3	2	1
7	8	9	10	11	12
18	17	16	15	14	13
19	20	21	22	23	24
30	29	28	27	26	25
31	32	33	34	35	36

Land Ownership 23

F-1-A—5M—1-62—7448

County Gallatin

Farm Checked: Date

By Dave & Joe Fowlini

STATE OF MONTANA
STATE ENGINEERS OFFICE
Water Resources Survey

T 2S R 6E Plat No. 46

Photo No. 0-22

Legal Land Owner H. Gidenburger Address

Operator Bill Ford Address Bozeman

Water is delivered by:— 1. Private System; 2. Ditch Company; 3. State Project; 4. Federal Project; 5. Irrigation District

App. No. Decree No.	NAME OF APPROPRIATOR TO WHOM DECREED	NAME OF STREAM	Date App. Date Priority	Miner's Inches	In Use	NAME OF DITCH (Water Delivered By)	No.	R/F	Present Irr. Acres	Irrigable Acres
D-233	Nelson Story	Bozeman Creek	7-1866	2.15		McAdow Ditch	1	R	2.0	

NOTE: R—Denotes Regular Irrigation. F—Flood Irrigation.

Adequate Supply: Yes X No Explain

Remarks

River Basin

Also in: Plat No. Twp. Rge.	Plat No. Twp. Rge.	Plat No. Twp. Rge.
Plat No. Twp. Rge.	Plat No. Twp. Rge.	Plat No. Twp. Rge.

Information From:

6	5	4	3	2	1
7	8	9	10	11	12
18	17	16	15	14	13
19	20	21	22	23	24
30	29	28	27	26	25
31	32	33	34	35	36

Land Ownership 6

F-1-A—5M—1-62—7448

County Gallatin

Farm Checked: Date 11/18/52

By Dave & Joe Poulist

STATE OF MONTANA
STATE ENGINEERS OFFICE
Water Resources Survey

T. 2S R. 6E Plat No. 46

Photo No. O-22

Legal Land Owner Norma Ottman Address Bozeman

Operator Bill Johnson Address Bozeman

Water is delivered by:— 1. Private System; X 2. Ditch Company; 3. State Project; 4. Federal Project; 5. Irrigation District

App. No. Decree No.	NAME OF APPROPRIATOR TO WHOM DECREED	NAME OF STREAM	Date App. Date Priority	Miner's Inches	In Use	NAME OF DITCH (Water Delivered By)	No.	R/F	Present Irr. Acres	Irrigable Acres
D-238	Nelson Story	Bozeman Creek	7-1866	1	yes	McAdow Ditch	1	R	1.0	

NOTE: R—Denotes Regular Irrigation F—Flood Irrigation.

Adequate Supply: Yes X No Explain

Remarks

River Basin

Also in: Plat No. Twp. Rge.	Plat No. Twp. Rge.	Plat No. Twp. Rge.
Plat No. Twp. Rge.	Plat No. Twp. Rge.	Plat No. Twp. Rge.

Information From:

Mrs. Bill Ottman Johnson

P 6	5	4	3	2	1
7	8	9	10	11	12
18	17	16	15	14	13
19	20	21	22	23	24
30	29	28	27	26	25
31	32	33	34	35	36

Land Ownership 6

F-1-A—5M—1-62—7448

County Gallatin

Farm Checked: Date 10/22/62

By Joe Pouliot

STATE OF MONTANA
STATE ENGINEERS OFFICE
Water Resources Survey

T. 2S R. 6E Plat No. 46

Photo No. P-26

Legal Land Owner Ruth Palmer Address

Operator Address

Water is delivered by:— 1. Private System; 2. Ditch Company; 3. State Project; 4. Federal Project; 5. Irrigation District

App. No. Decree No.	NAME OF APPROPRIATOR TO WHOM DECREED	NAME OF STREAM	Date App. Date Priority	Miner's Inches	In Use	NAME OF DITCH (Water Delivered By)	No.	R/F	Present Irr. Acres	Irrigable Acres
A-758	Dietta Hall	Rocky Canyon Creek	4-15-11	100	no					
		NO IRRIGATION								

NOTE: R—Denotes Regular Irrigation. F—Flood Irrigation.

Adequate Supply: Yes..... No..... Explain.....

Remarks.....

River Basin.....

Also in: Plat No. Twp. Rge.	Plat No. Twp. Rge.	Plat No. Twp. Rge.
Plat No. Twp. Rge.	Plat No. Twp. Rge.	Plat No. Twp. Rge.

Information From:

Field Survey