

Land Ownership 18A

F-1-A-5M--

County Gallatin

Farm Checked: Date 7/1/1952

By Dave Poulliot

Legal Land Owner Chas. Wilson & Irene Gray

Operator

Water is delivered by: 1. Private System; 2. Ditch Company; 3. State Project; 4. Federal Project; 5. Irrigation District

STATE OF MONTANA
STATE ENGINEERS OFFICE
Water Resources Survey

T.2S. P.7E. Plat No. 47

Photo No. Q-12

Address

Address

App. No. Decree No.	NAME OF APPROPRIATOR TO WHOM DECREED	NAME OF STREAM	Date App. Date Priority	Miner's Inches	In Use	NAME OF DITCH (Water Delivered By)	No.	R/I	Present Irr. Acres	Irrigable Acres
	NO IRRIGATION									

NOTE: R--Denotes Regular Irrigation. F--Flood Irrigation.

Adequate Supply: Yes No Explain

Remarks

River Basin

Also in: Plat No. Twp. Rge.	Plat No. Twp. Rge.	Plat No. Twp. Rge.	Plat No. Twp. Rge.
Plat No. Twp. Rge.	Plat No. Twp. Rge.	Plat No. Twp. Rge.	Plat No. Twp. Rge.

Information From

	6		5		4		3		2		1
							B				
	7		8		9		10		11		12
	13		14		15		16		17		18
	19		20		21		22		23		24
	25		26		27		28		29		30
	31		32		33		34		35		36

Land Ownership

F-1-A-5M-1-62-7418

County Gallatin

Farm Checked: Date 7/15/72

By Dave Pouliat

Legal Land Owner Editt J. Hoell

Operator.....

Water is delivered by:— 1. Private System;

2. Ditch Company;

3. State Project;

4. Federal Project;

5. Irrigation District

STATE OF MONTANA STATE ENGINEERS OFFICE Water Resources Survey

T 23 R 7E Plat No. 46

Photo No. Q-20

Address.....

Address.....

App. No. Decree No.	NAME OF APPROPRIATOR TO WHOM DECREED	NAME OF STREAM	Date App. Date Priority	Minor's Inches	In Use	NAME OF DITCH (Water Delivered By)	No.	R/F	Present Irr. Acres	Irrigable Acres
A-591	C. T. Monroe	N. Fk. Meadow Creek	6-4-02	100					0	

NOTE: R—Denotes Regular Irrigation, F—Flood Irrigation.

Adequate Supply: Yes No Explain.....
Remarks.....

River Basin.....

Also in: Plat No. Twp. Rge.	Plat No. Twp. Rge.	Plat No. Twp. Rge.	Plat No. Twp. Rge.
Plat No. Twp. Rge.	Plat No. Twp. Rge.	Plat No. Twp. Rge.	Plat No. Twp. Rge.

Information From:
Field Survey

6		6	4	8	2	1
		8	9	10	11	12
18	17	16	15	14	13	
19	20	21	22	23	24	
30	29	28	27	26	25	
31	32	33	34	35	36	

Land Ownership 34B

F-1-A-5M-1-62-7448

County: Gallatin

T. 25 R. 7E Plat No. 47

Farm Checked: Date: 26 June 52

STATE OF MONTANA
STATE ENGINEERS OFFICE

Photo No. R-24

By: Dave Fouliot

Water Resources Survey

Legal Land Owner: G. V. & Irwin L. Kirschner

Address: East End

Operator:

Address:

Water is delivered by: 1. Private System; 2. Ditch Company; 3. State Project; 4. Federal Project; 5. Irrigation District

App. No. Decree No.	NAME OF APPROPRIATOR TO WHOM DECREED	NAME OF STREAM	Date App. Date Priority	Miner's Inches	In Use	NAME OF DITCH (Water Delivered By)	No.	R/F	Present Irr. Acres	Irrigable Acres
A-604	Buetner	Jackson & Quinn Creek		66 (33)		Fornycer-Kirschner Ditch		R	30	30
A-605	Buetner	" " "				" " "		R	25	0
Park County Nos.										
A-1251	August Birr	Quinn Creek	6-16-87	120						
A-1252	Ernest Spieth	Quinn Creek	6-24-93	120						
A-1253	Ernest Vater	Quinn Creek	6-1-38	160						
A-1254	Ernest Vater	Quinn Cree	11-10-97	100						
A-1255	Ernest Vater	Quinn Cre	11-10-97	100						

NOTE: R—Denotes Regular Irrigation. F—Flood Irrigation.

Adequate Supply: Yes. No. Explain: Some years get enough rain, doesn't need to irrigate. In dry years not enough water in creeks to irrigate.

Remarks:

River Basin

Also in: Plat No. Twp. Rge.	Plat No. Twp. Rge.	Plat No. Twp. Rge.	Plat No. Twp. Rge.	Information From:
Plat No. Twp. Rge.	Plat No. Twp. Rge.	Plat No. Twp. Rge.	Plat No. Twp. Rge.	G. V. Kirschner

	6		5		4		3		2		1
	7		8		9		10		11		12 C
	13		17		16		15		14		18 A
	19		20		21		22		23		24
	30		29		28		27		26		25
	31		32		33		34		35		36

Land Ownership 120, 130

County Gallatin

Farm Checked: Date 7/21/52

By Dave Pouliot

STATE OF MONTANA
STATE ENGINEERS OFFICE
Water Resources Survey

T. 2S R. 7E Plat No. 47

Photo No. Q-20, R-26

Legal Land Owner Carl H. Miller

Address

Operator

Address

Water is delivered by: 1. Private System; 2. Ditch Company; 3. State Project; 4. Federal Project; 5. Irrigation District

App. No. Decree No.	NAME OF APPROPRIATOR TO WHOM DECREED	NAME OF STREAM	Date App. Date Priority	Miner's Inches	In Use	NAME OF DITCH (Water Delivered By)	No.	R/F	Present Irr. Acres	Irrigable Acres
A-592	L. S. Starrs	Meadow Creek	6-10-02	100		Ditch plowed out	1	R	0	

NOTE: R—Denotes Regular Irrigation. F—Flood Irrigation.


Adequate Supply: Yes No Explain

Remarks: Ditch used to go to coke ovens at old Starrs. Has not been used. Would have to build new system.

River Basin

Also in: Plat No. Twp. Rge.	Plat No. Twp. Rge.	Plat No. Twp. Rge.
Plat No. Twp. Rge.	Plat No. Twp. Rge.	Plat No. Twp. Rge.

Information From: Ed Miller



Land Ownership, 23B, 26B, 27A, 34A, 35A

F-1-A

County... Gallatin.....

Farm Checked: Date... 7/21/52

By... Dave Pouliot.....

STATE OF MONTANA
WATER CONSERVATION BOARD
Water Resources Survey

T. 2S R. 7E Plat No. 47.....

Photo No. Q-20.....

Legal Land Owner... Edward P. Miller..... Address.....

Operator..... Address.....

Water is delivered by:— 1. Private System; 2. Ditch Company; 3. State Project; 4. Federal Project; 5. Irrigation District

App. No. Decree No.	NAME OF APPROPRIATOR TO WHOM DECREED	NAME OF STREAM	Date App. Date Priority	Miner's Inches	In Use	NAME OF DITCH (Water Delivered By)	No.	R/F	Present Irr. Acres	Irrigable Acres
A-489	Nora & Peter Murphy	Hodson Creek	5-6-96	200		Miller Ditch	1	F	0	60

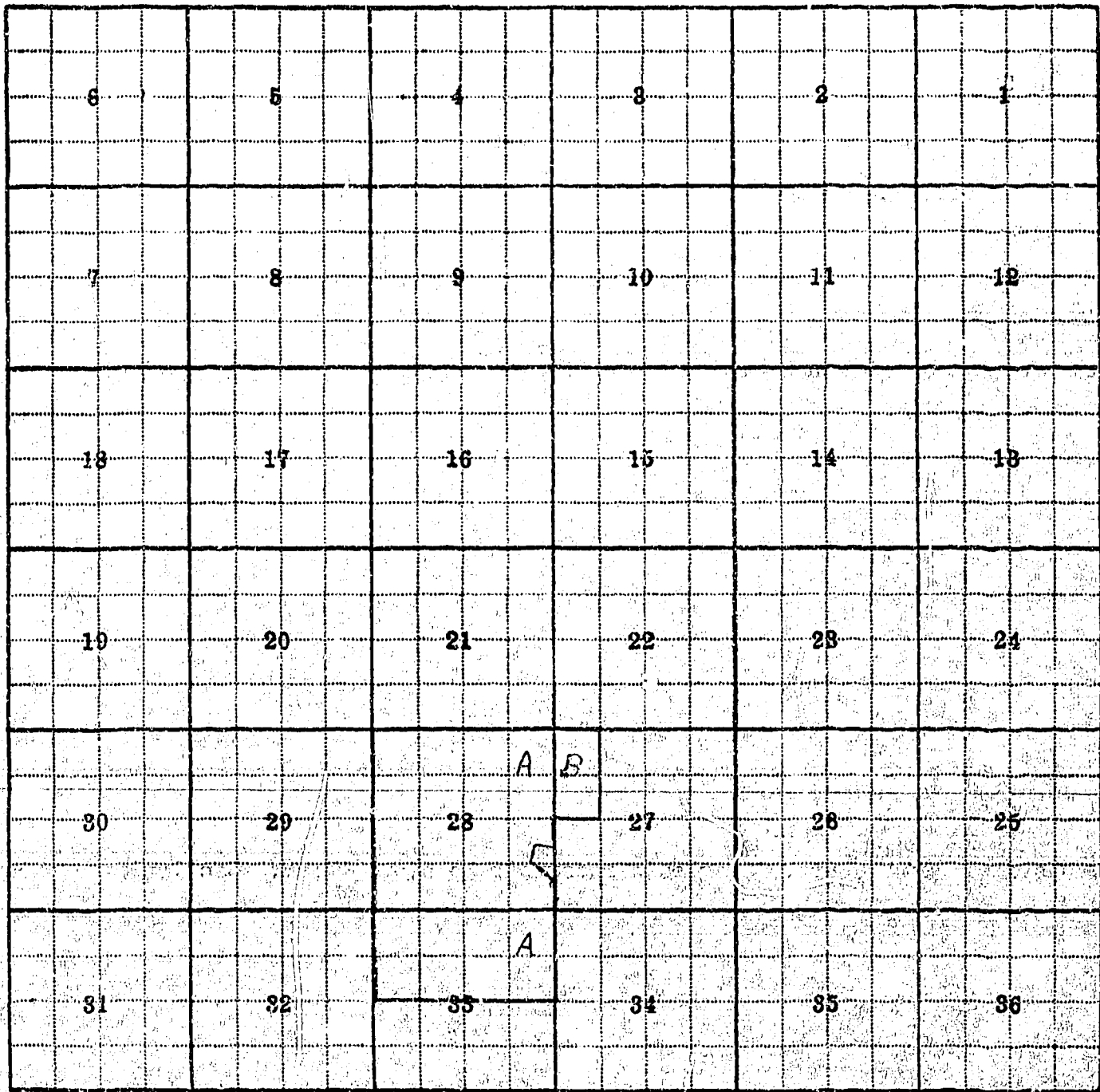
NOTE: R—Denotes Regular Irrigation. F—Flood Irrigation.

Adequate Supply: Yes..... No. Explain Flood.....
Remarks... Hasn't used system for 5 years. Started a reservoir to store water. Can irrigate about 80 acres.

River Basin

Also in: Plat No. Twp. Rge.	Plat No. Twp. Rge.	Plat No. Twp. Rge.
Plat No. Twp. Rge.	Plat No. Twp. Rge.	Plat No. Twp. Rge.

Information From:
Ed Miller



Land Ownership

F-1-A-5M-1-02-7418

County Callahan

T. 25 R. 7E Plat No. 47

Farm Checked: Date 1/16/52

STATE OF MONTANA
STATE ENGINEERS OFFICE
Water Resources Survey

Photo No. Q-19

By Dave Pouliot



Legal Land Owner John A. Moore

Address _____

Operator J. J. Richardson

Address Coram Hot Springs

Water is delivered by:-- 1. Private System; 2. Ditch Company; 3. State Project; 4. Federal Project; 5. Irrigation District

App. No. Decree No.	NAME OF APPROPRIATOR TO WHOM DECREEED	NAME OF STREAM	Date App. Date Priority	Miner's Inches	In Use	NAME OF DITCH (Water Delivered By)	No.	R/F	Present Irr. Acres	Irrigable Acres
A-645	J. L. Wells	Br. of Middle Creek	6-16-94	30		Trace of Ditch	1	F	0	
A-646	J. L. Wells	Bridge of Middle Creek	6-16-94	100						

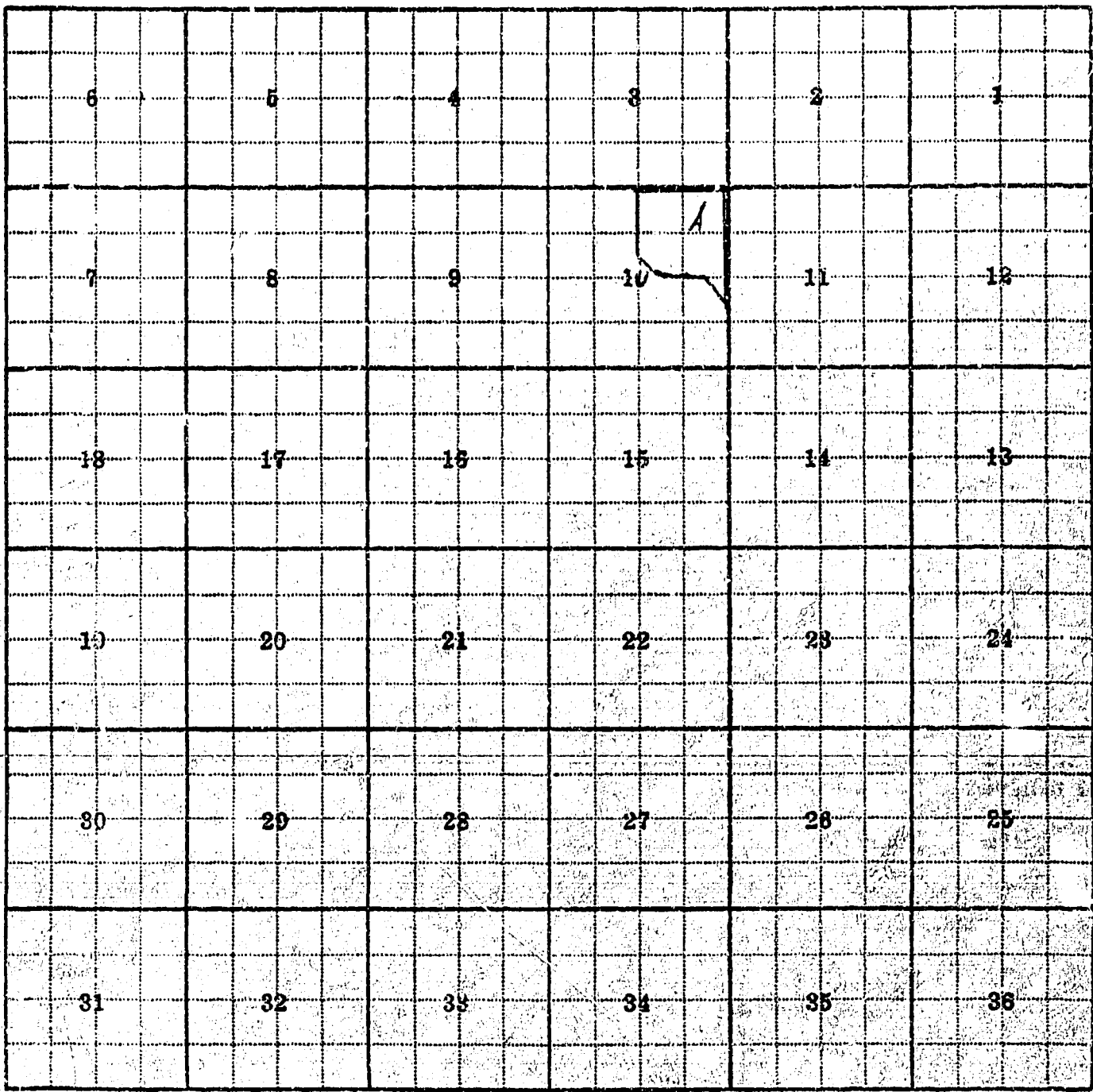
NOTE: R—Denotes Regular Irrigation. F—Flood Irrigation.

Adequate Supply: Yes _____ No _____ Explain _____
Remarks _____

River Basin _____

Also in:	Plat No. _____ Twp. _____ Rge. _____	Plat No. _____ Twp. _____ Rge. _____	Plat No. _____ Twp. _____ Rge. _____
	Plat No. _____ Twp. _____ Rge. _____	Plat No. _____ Twp. _____ Rge. _____	Plat No. _____ Twp. _____ Rge. _____

Information From:
no contact



Land Ownership 10A

F-1-A-5M-1-62-7448

County.....Gallatin.....

Farm Checked: Date 7/20/52.....

By.....Dave Pouliot.....

Legal Land Owner.....Lucille Sigler.....

Operator.....

Water is delivered by:— 1. Private System; 2. Ditch Company; 3. State Project; 4. Federal Project; 5. Irrigation District

STATE OF MONTANA
STATE ENGINEERS OFFICE
Water Resources Survey



T. 2S R. 7E Plat No. 47

Photo No. R-24

Address.....

Address.....

App. No. Decree No.	NAME OF APPROPRIATOR TO WHOM DECREED	NAME OF STREAM	Date App. Date Priority	Miner's Inches	In Use	NAME OF DITCH (Water Delivered By)	No.	R/F	Present Irr. Acres	Irrigable Acres
A-623	Olaf Malmberg	Middle Creek	6-3-85	200*		Byrd Ditch	1	R	0	50

NOTE: R—Denotes Regular Irrigation. F—Flood Irrigation.

Adequate Supply: Yes No Explain
Remarks *Book 110 Deeds Page 182 - Walter C. & Christine Kurtz to RR & Lucille B. Sigler with 100" of the 200" of the water of Middle Creek appropriated by Olaf Malmberg June 3, 1885 recorded in Book 1 w/1 Pg. 115.

River Basin

Also in: Plat No. Twp. Rge.	Plat No. Twp. Rge.	Plat No. Twp. Rge.	Plat No. Twp. Rge.	Information From
Plat No. Twp. Rge.	Plat No. Twp. Rge.	Plat No. Twp. Rge.	Plat No. Twp. Rge.	

	6		5		4		3		2		1
									B		
	7		8		9		10		11		12
	13		17		16		15		14		13
	19		20		21		22		23		24
	29		29		28		27		26		25
	31		32		33		34		35		36

Land Ownership 2B

F-1-A-5M-1-82-7448

County Gallatin

Farm Checked: Date

By

Legal Land Owner Dr. R. R. Sigler

Operator

Water is delivered by: 1. Private System;

2. Ditch Company;

3. State Project;

4. Federal Project;

5. Irrigation District

STATE OF MONTANA
STATE ENGINEERS OFFICE
Water Resources Survey

T. 2S. R. 7E. Plat No. 47

Photo No. Q-19

App. No. Decree No.	NAME OF APPROPRIATOR TO WHOM DECREED	NAME OF STREAM	Date App. Date Priority	Miner's Inches	In Use	NAME OF DITCH (Water Delivered By)	No.	R/F	Present Irr. Acres	Irrigable Acres
A-1138	Alfred Malmberg	Spring (2)	10-13-38	5	stock					

NOTE: R—Denotes Regular Irrigation. F—Flood Irrigation.

Adequate Supply: Yes No Explain

Remarks

River Basin

Also in: Plat No. Twp. Rge.	Plat No. Twp. Rge.	Plat No. Twp. Rge.	Information From
Plat No. Twp. Rge.	Plat No. Twp. Rge.	Plat No. Twp. Rge.	

						A		
6		5		4		3	2	1
7		8		9		10	11	12
13		14		15		16	17	18
19		20		21		22	23	24
29		28		27		26	25	
31		32		33		34	35	36

Land Ownership 3A

F-1-A-5M-1-62-7448

County Gallatin

Farm Checked: Date 6/26/52

By Dave Pauliot

Legal Land Owner Leonard Sorenson

Operator

Water is delivered by: 1. Private System; 2. Ditch Company; 3. State Project; 4. Federal Project; 5. Irrigation District

STATE OF MONTANA
STATE ENGINEERS OFFICE
Water Resources Survey

T 2S R 7E Plat No. 47

Photo No. R-24 Q-19

Address Route 4, Bozeman, Montana

Address

App. No. Decree No.	NAME OF APPROPRIATOR TO WHOM DECREED	NAME OF STREAM	Date App. Date Priority	Miner's Inches	In Use	NAME OF DITCH (Water Delivered By)	No.	R/F	Present Irr. Acres	Irrigable Acres
A-959	Andrew Sorenson	Tunnel Creek	11-3-87	190	ok	Private Sorenson	1	R	10	0
A-624	Robert McKee	Middle Creek	9-3-00	150	ok	Waste Byrd Ditch	1	R	20	0
A-1185	Andrew Sorenson	2 Springs, Sec. 13	6-23-03	50	ok					


NOTE: R—Denotes Regular Irrigation. F—Flood Irrigation.

Adequate Supply: Yes No Explain Flood
Remarks Pays Jack Byrd for use of ditch. Has no ditch right

River Basin

Also in: Plat No. Twp. Rge.	Plat No. Twp. Rge.	Plat No. Twp. Rge.	Plat No. Twp. Rge.
Plat No. Twp. Rge.	Plat No. Twp. Rge.	Plat No. Twp. Rge.	Plat No. Twp. Rge.

Information From:
L. Sorenson



Land Ownership 13B, 14A

F-1-A-5M-1-62-7448

County Gallatin

Farm Checked: Date 26 June 52

By Dave Pouliot

Legal Land Owner E. H. Tillery Address.....

Operator..... Address.....

Water is delivered by:— 1. Private System; 2. Ditch Company; 3. State Project; 4. Federal Project; 5. Irrigation District

STATE OF MONTANA
STATE ENGINEERS OFFICE
Water Resources Survey

T. 29 R. 7E Plat No. 47

Photo No. R-24

App. No. Decree No.	NAME OF APPROPRIATOR TO WHOM DECREED	NAME OF STREAM	Date App. Date Priority	Miner's Inches	In Use	NAME OF DITCH (Water Delivered By)	No.	R/F	Present Irr. Acres	Irrigable Acres
D-760a	Amandus Buttner	Spring	6-1888	all		Stock & Domestic	1			

NOTE: R—Denotes Regular Irrigation. F—Flood Irrigation.

Adequate Supply: Yes..... No..... Explain.....

Remarks.....
.....
.....
.....
.....
.....
.....
.....
.....
.....

River Basin.....

Also in: Plat No..... Twp..... Rge.....	Plat No..... Twp..... Rge.....	Plat No..... Twp..... Rge.....
Plat No..... Twp..... Rge.....	Plat No..... Twp..... Rge.....	Plat No..... Twp..... Rge.....

Information From.....

6	5	4	3	2	1	
						A
7	8	9	10	11	12	
13	17	16	15	14	13	
19	20	21	22	23	24	
29	29	28	27	28	25	
31	32	33	34	35	36	

Land Ownership 12A

48
T-33
R-3E

F-1-A-5M--1-82-7448

County Gallatin

STATE OF MONTANA
STATE ENGINEERS OFFICE
Water Resources Survey

T 35 R 3E Plat No. 48

Photo No. M - 26

Farm Checked: Date

By

Legal Land Owner Mary Chambers Address

Operator c/o Chas. Spaulding Address

Water is delivered by:— 1. Private System; 2. Ditch Company; 3. State Project; 4. Federal Project; 5. Irrigation District

App. No. Decree No.	NAME OF APPROPRIATOR TO WHOM DECREED	NAME OF STREAM	Date App. Date Priority	Miner's Inches	In Use	NAME OF DITCH (Water Delivered By)	No.	R/F	Present Irr. Acres	Irrigable Acres
A-1164	S. L. Pyfer	Springs	8--6-98	50						

NOTE: R—Denotes Regular Irrigation. F—Flood Irrigation.

Adequate Supply: Yes No Explain
Remarks

River Basin
Also in: Plat No. 20 Twp. 2N Rge. 3E || Plat No. Twp. Rge. || Plat No. Twp. Rge.
Plat No. Twp. Rge. || Plat No. Twp. Rge. || Plat No. Twp. Rge.

Information From:



6	7	8	9	10	11	12
13	14	15	16	17	18	19
20	21	22	23	24	25	26
27	28	29	30	31	32	33
34	35	36	37	38	39	40

Land Ownership

F-1-A-SM-1-62-7448

County Gallatin

STATE OF MONTANA
STATE ENGINEERS OFFICE
Water Resources Survey

T. 35 R. 3E Plat No. 48

Farm Checked: Date

Photo No. M - 27

By

Legal Land Owner Marie B. Kuckling Address

Operator Address

Water is delivered by:— 1. Private System; 2. Ditch Company; 3. State Project; 4. Federal Project; 5. Irrigation District

App. No. Decree No.	NAME OF APPROPRIATOR TO WHOM DECREED	NAME OF STREAM	Date App. Date Priority	Miner's Inches	In Use	NAME OF DITCH (Water Delivered By)	No.	R/F	Present Irr. Acres	Irrigable Acres
A-262	Robert Egiman, et al	E. Fk. Elk Creek	8-3-93	200						

NOTE: R—Denotes Regular Irrigation. F—Flood Irrigation.

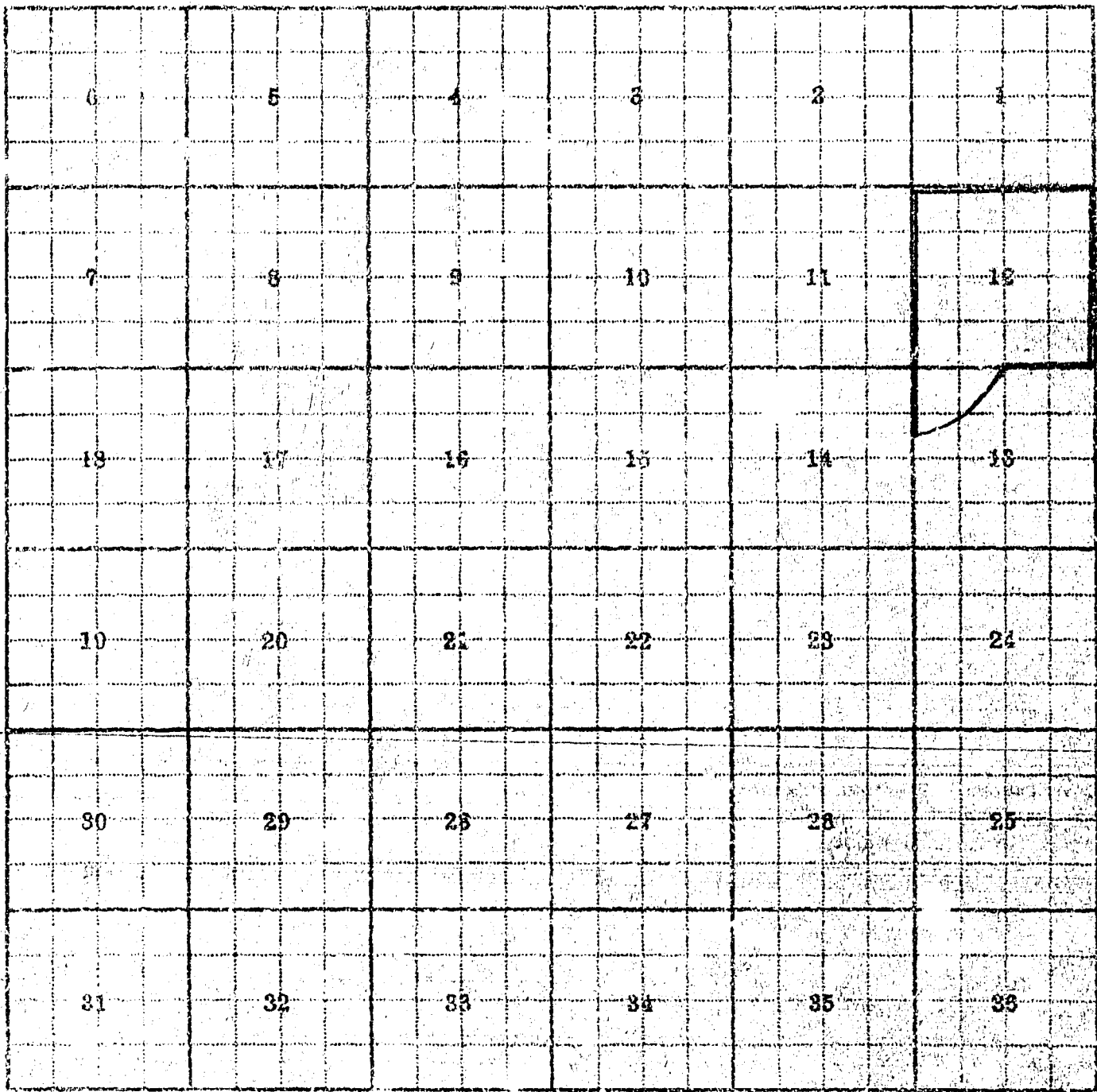
Adequate Supply: Yes..... No..... Explain.....

Remarks

River Basin

Also in: Plat No..... Twp..... Rge.....	Plat No..... Twp..... Rge.....	Plat No..... Twp..... Rge.....	Plat No..... Twp..... Rge.....
Plat No..... Twp..... Rge.....	Plat No..... Twp..... Rge.....	Plat No..... Twp..... Rge.....	Plat No..... Twp..... Rge.....

Information From



Land Ownership

F-1-A--5M--1-62--7448

County Gallatin

Farm Checked: Date 2/23/54

By D. Pouillot

Legal Land Owner The Irvine Company

Operator

Water delivered by: 1. Private System;

2. Ditch Company;

3. State Project;

4. Federal Project;

5. Irrigation District

STATE OF MONTANA
STATE ENGINEERS OFFICE
Water Resources Survey

T 3S R 3E Plat No. 48

Photo No. M-27, M-28, L-30

App. No. Decree	NAME OF APPROPRIATOR TO WHOM DECREED	NAME OF STREAM	Date App. Date	Priority	Miner's Inches	In Use	NAME OF DITCH (Water Delivered By)	No.	R/F	Present Irr. Acres	Irrigable Acres
A- 67	Frank Alderson	Boor Spring Creek	5-	7-10	120						
A- 194	Frank Alderson	Crystal Spring Creek	5-	7-10	120						
A-260	Kate Anceny	NE Fk. Elk Creek	1-	14-02	100						
A- 262	Robert Eggiman, et al	E. Fk. Elk Creek	8-	3-93	200						
A- 762	Frank Alderson	Rock Spring Creek	5-	7-10	120						
A-1052	Elizabeth LaPine	Warm Spring Creek	9-	23-99	all						
		Maryott Creek					Irvine Ditches	1	F	0	20

NOTE: R--Denotes Regular Irrigation. F--Flood Irrigation.

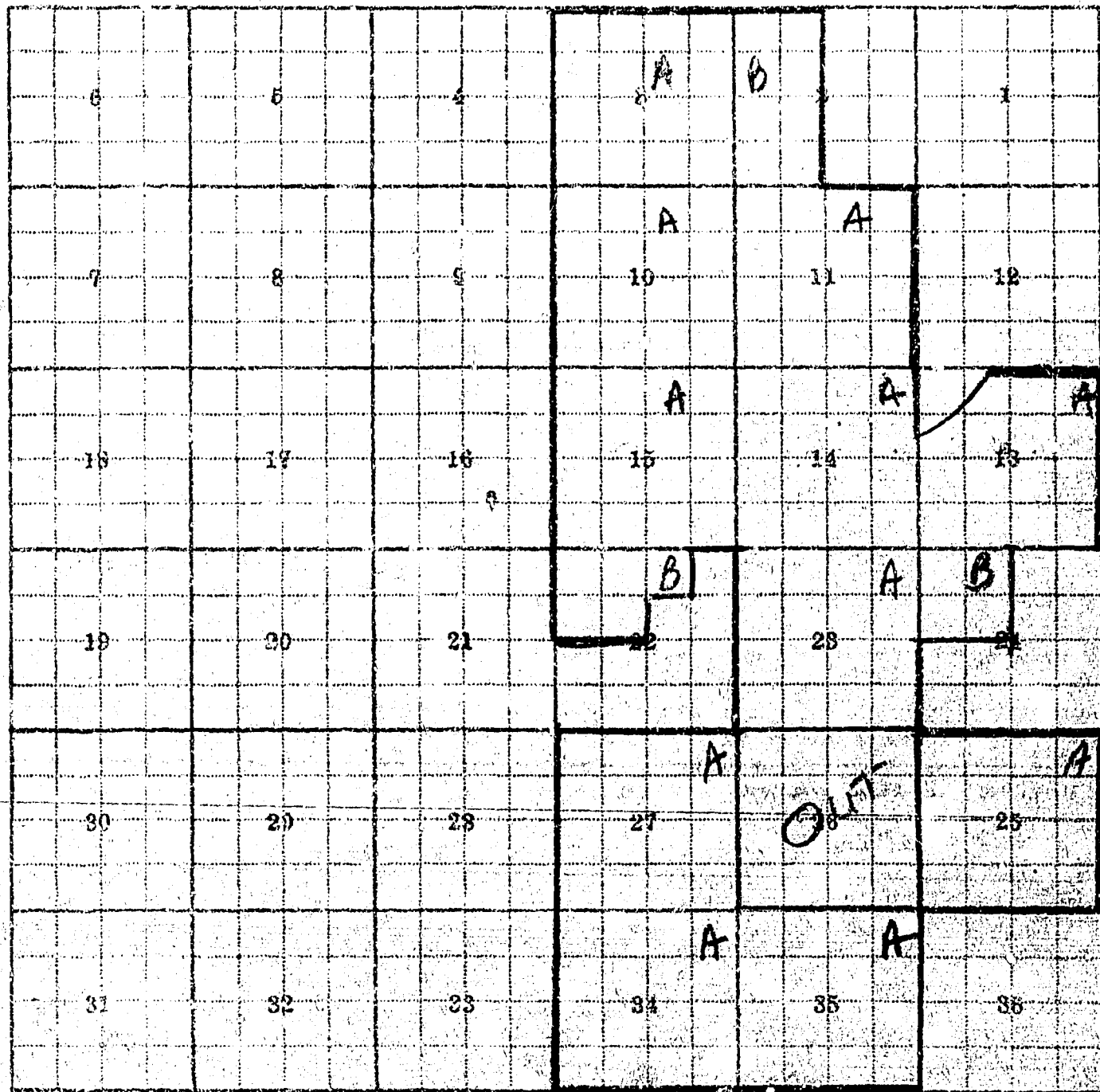
Adequate Supply: Yes No X Explain

Remarks

River Basin

Also in: Plat No. 49 Twp. 3S Rge. 4E	Plat No. 54 Twp. 4S Rge. 4E	Plat No. Twp. Rge.
Plat No. 53 Twp. 4S Rge. 3E	Plat No. Twp. Rge.	Plat No. Twp. Rge.

Information From:
Field Survey



Land Ownership: 2 B, 3 A, 10 A, 11 A, 13 A, 14 A, 15 A, 22 B, 23 A, 24 B, 25 A, 34 A, 35 A.

T-3S
R-4E

F-1-A-5M-1-62-7448

T. 3S R. 4E Plat No. 49

County Gallatin

STATE OF MONTANA
STATE ENGINEERS OFFICE

Photo No. N-26

Farm Checked: Date 10/1/52

Water Resources Survey

By Dave Pouliot



Legal Land Owner Effie Atkins, et al

Address

Address

Operator

Water is delivered by: 1. Private System; 2. Ditch Company; 3. State Project; 4. Federal Project; 5. Irrigation District

App. No. Decree No.	NAME OF APPROPRIATOR TO WHOM DECREED	NAME OF STREAM	Date Date	App. Priority	Miner's Inches	In Use	NAME OF DITCH (Water Delivered By)	No.	R/F	Present Irr. Acres	Irrigable Acres
D-562	Geo. W. Krattger	W. Willson Creek	6/	1/74	50	Yes	Frost Ditch West Railsback Ditch	1 1	R R	45 38	0 0
		W. Willson Creek									

NOTE: R—Denotes Regular Irrigation. F—Flood Irrigation. Adequate Supply: Yes. No. X Explain First of July plans to use sprinkler. Plans to use springs in SW Sec. 35.

Remarks

Also in: Plat No. Twp. Rge.						Information From
Plat No.	Twp.	Rge.	Plat No.	Twp.	Rge.	Mr. Atkins

River Basin

	6	5	4	3	2	1
7	8	9	10	11	12	
13	14	15	16	17	18	
19	20	21	22	23	24	
25	26	27	28	29	30	
31	32	33	34	35	36	

Land Ownership

F-1-A-5M-1-62-7448

County Gallatin

Farm Checked: Date 2/26/53

By Dave Pouliot & Hans Bille

Legal Land Owner Leslie Atkins

Operator _____

Water is delivered by:— 1. Private System; 2. Ditch Company; 3. State Project; 4. Federal Project; 5. Irrigation District

STATE OF MONTANA
STATE ENGINEERS OFFICE
Water Resources Survey

T. 3S R. 4E Plat No. 49

Photo No. N-25

Address Gateway

Address _____

App. No. Decree No.	NAME OF APPROPRIATOR TO WHOM DECREED	NAME OF STREAM	Date App. Date Priority	Miner's Inches	In Use	NAME OF DITCH (Water Delivered By)	No.	R/F	Present Irr. Acres	Irrigable Acres
D-402	R. A. Bolinger	Cottonwood Creek Wortman Creek	6/ 1/84	40	No	Tomlinson (Abandoned) Atkins Ditch	1 1	R R	 10	 0

NOTE: R—Denotes Regular Irrigation. F—Flood Irrigation.

Adequate Supply: Yes X No _____ Explain _____
Remarks Says old Tomlinson Ditch abandoned. Now uses waste and surplus of Wortman Creek

River Basin _____

Also in: Plat No. _____ Twp. _____ Rge. _____	Plat No. _____ Twp. _____ Rge. _____	Plat No. _____ Twp. _____ Rge. _____	Plat No. _____ Twp. _____ Rge. _____
Plat No. _____ Twp. _____ Rge. _____	Plat No. _____ Twp. _____ Rge. _____	Plat No. _____ Twp. _____ Rge. _____	Plat No. _____ Twp. _____ Rge. _____

Information From _____
Mr. Atkins

F-1-A-5M-

County Gallatin

Farm Checked: Date 10/1/52

By Dave Pouliot

STATE OF MONTANA
STATE ENGINEERS OFFICE
Water Resources Survey

T. 3S R. 4E Plat No. 49

Photo No. N-26

Legal Land Owner A. H. Black Co. Address

Operator B. Black Address

Water is delivered by: 1. Private System; 2. Ditch Company; 3. State Project; 4. Federal Project; 5. Irrigation District

App. No. Decree No.	NAME OF APPROPRIATOR TO WHOM DECREED	NAME OF STREAM	Date App. Date Priority	Miner's Inches	In Use	NAME OF DITCH (Water Delivered By)	No.	R/F	Present Irr. Acres	Irrigable Acres
See										
	Ditch Co. West Gallatin Canal Co	West Gallatin River	4/15/83	5/8 Share		West Gallatin Canal Co. (Kleinschmidt Ditch)	2	R	150	0
*D-539	Chas. A. Holgate	West Gallatin River	7/1/66	40						
D-593	A. I. & I. L. Reese	Wilson Creek	6/1/69	174	Yes	Reese or Hollway Ditch	1	R	25	30
D-427	Noah Gee	Edwards Creek	4/15/81	80						
D-474	A. H. Black	Bear Springs Creek	7/1/72	40		Black Ditches	1	R	80	0

NOTE: R—Denotes Regular Irrigation. F—Flood Irrigation.

Adequate Supply: Yes No Explain

Remarks *Deed Book 68, page 239, W. B. Holmes to A. H. Black 40 inches 7/1/66. ** West Gallatin Canal Company Spills canal water into Bear Creek picks up in Black Ditches, also picks up spring water in above ditches.

River Basin

Also in: Plat No. 54 Twp 4S Rge 4E	Plat No. Twp Rge	Plat No. Twp Rge	Information From:
Plat No. Twp Rge	Plat No. Twp Rge	Plat No. Twp Rge	B. Black

	6		5		4		3		2		1
	7		8		9		10		11		12
	13		14		15		16		17		18
	19		20		21		22		23		24
	25		26		27		28		29		30
	31		32		33		34		35		36
					X				D		

Land Ownership

F-1-A

County Gallatin

Farm Checked: Date 10/3/52

By Dave Pouliot

Legal Land Owner Leonard W. Ropp

Operator Jelka Huttings

Water is delivered by: 1. Private System; 2. Ditch Company; 3. State Project; 4. Federal Project; 5. Irrigation District

STATE OF MONTANA WATER CONSERVATION BOARD Water Resources Survey

T. 35 R. 4E Plat No. 49

Photo No. N-26

Table with 11 columns: App. No., NAME OF APPROPRIATOR TO WHOM DECREED, NAME OF STREAM, Date App. Date Priority, Miner's Inches, In Use, NAME OF DITCH (Water Delivered By), No., R/F, Present Irr. Acres, Irrigable Acres. Row 1: D-386, F. K. Armstrong, Bear Creek, 6/1/72, 100, Yes, Armstrong, 1, R, 80, 20.

NOTE: R—Denotes Regular Irrigation. F—Flood Irrigation.

Adequate Supply: Yes X No Explain

Remarks

River Basin

Table with 3 columns: Plat No., Twp., Rge. Row 1: 50, 35, SE. Row 2: , , .

Information From:

Jelka Huttings

6	5	4	3	2	1
7	8	9	10	11	12
13	14	15	16	17	18
19	20	21	22	23	24
25	26	27	28	29	30
31	32	33	34	35	36

Land Ownership

F-1-A--5M-1-62-7446

County Gallatin

Farm Checked: Date 10/2/52

By Dave Poullot

Legal Land Owner G. R. Brenner

Operator _____

Water is delivered by:— 1. Private System; 2. Ditch Company; 3. State Project; 4. Federal Project; 5. Irrigation District

STATE OF MONTANA
STATE ENGINEERS OFFICE
Water Resources Survey

T. 3S R. 4E Plat No. 49

Photo No. N-26

Address _____

Address _____

App. No. Decree No.	NAME OF APPROPRIATOR TO WHOM DECREED	NAME OF STREAM	Date App. Date Priority	Miner's Inches	In Use	NAME OF DITCH (Water Delivered By)	No.	R/F	Present Irr. Acres	Irrigable Acres
D-450	E. K. Armstrong	Sprgs. Trib. to Wilson	7/ 1/76	67	Yes	Brenner	1	R	31	0
		Bear Creek				Erenner	1	R	10	0

NOTE: R—Denotes Regular Irrigation. F—Flood Irrigation.

Adequate Supply: Yes _____ No X Explain Not enough (springs) to irrigate 40 acres good. Lower Bear Creek Ditch is shut off when earlier priority demands.

Remarks _____

River Basin _____

Also in: Plat No. _____ Twp. _____ Rge. _____	Plat No. _____ Twp. _____ Rge. _____	Plat No. _____ Twp. _____ Rge. _____	Plat No. _____ Twp. _____ Rge. _____
Plat No. _____ Twp. _____ Rge. _____	Plat No. _____ Twp. _____ Rge. _____	Plat No. _____ Twp. _____ Rge. _____	Plat No. _____ Twp. _____ Rge. _____

Information From
G. R. Brenner

	6		5		4		3		2		1
	7		8		9		10		11		12
	13		14		15		16		17		18
	19		20		21		22		23		24
	25		26		27		28		29		30
	31		32		33		34		35		36
											D
											A

Land Ownership.....

.....

.....

.....

.....

.....

.....

.....

.....

.....

.....

.....

F-1-A-5M-1-52-7448

County Gallatin

Farm Checked: Date 2/26/53

By D. Pouliot & Hans Bille

STATE OF MONTANA
STATE ENGINEERS OFFICE
Water Resources Survey



T. 3S R. 4E Plat No. 49

Photo No. N-25

Legal Land Owner C.M. ST.P. & PAC. R.R. Address Gallatin Gateway Inn, Gallatin Gateway

Operator _____ Address _____

Water is delivered by:— 1. Private System; 2. Ditch Company; 3. State Project; 4. Federal Project; 5. Irrigation District

App. No. Decree No.	NAME OF APPROPRIATOR TO WHOM DECREED	NAME OF STREAM	Date App. Date Priority	Miner's Inches	In Use	NAME OF DITCH (Water Delivered By)	No.	R/P	Present Irr. Acres	Irrigable Acres
D-421	J. J. Tomlinson	Cottonwood Creek	5/15/84	40	No	Tomlinson	1	F	0	

NOTE: R—Denotes Regular Irrigation. F—Flood Irrigation.

Adequate Supply: Yes..... No..... Explain.....
Remarks Wells... R. R. water tank and pressure system

River Basin _____

Also in: Plat No. _____ Twp. _____ Rge. _____	Plat No. _____ Twp. _____ Rge. _____	Plat No. _____ Twp. _____ Rge. _____	Plat No. _____ Twp. _____ Rge. _____
Plat No. _____ Twp. _____ Rge. _____	Plat No. _____ Twp. _____ Rge. _____	Plat No. _____ Twp. _____ Rge. _____	Plat No. _____ Twp. _____ Rge. _____

Information From: _____

F-1-A-5M-1-62-7448

County...Gallatin.....

Farm Checked: Date.....10/8/52.....

By.....Dave Pauliot.....

STATE OF MONTANA
STATE ENGINEERS OFFICE
Water Resources Survey

T.3S....R...4E... Plat No....49...

Photo No.....M-27.....

Legal Land Owner.....John P. Cloninger.....

Address.....

Operator.....Max Westbrook.....

Address.....Clyde Park.....

Water is delivered by:— 1. Private System; 2. Ditch Company; 3. State Project; 4. Federal Project; 5. Irrigation District

App. No. Decree No.	NAME OF APPROPRIATOR TO WHOM DECREED	NAME OF STREAM	Date App. Date Priority	Miner's Inches	In Use	NAME OF DITCH (Water Delivered By)	No.	R/F	Present Irr. Acres	Irrigable Acres
D-508	O. P. Davis	West Gallatin River	6/ 1/66	113.8	Yes	Noble Ditch	1	R	120	0
None		West Gallatin River				Cockrill Ditch	1		12.5	0


NOTE: R--Denotes Regular Irrigation. F--Flood Irrigation.

Adequate Supply: Yes.....X No..... Explain.....
Remarks...Trade Noble water for Cockrill water to Axtell for irrigating 12.5 acres above Noble Ditch.

River Basin

Also in: Plat No..... Twp..... Rge.....	Plat No..... Twp..... Rge.....	Plat No..... Twp..... Rge.....
Plat No..... Twp..... Rge.....	Plat No..... Twp..... Rge.....	Plat No..... Twp..... Rge.....

Information From
Max Westbrook - phone
1025-M



Land Ownership.....

F-1-A-5M-

County Gallatin

Farm Checked: Date 9/30/52

By Dave Pouliot

STATE OF MONTANA
STATE ENGINEERS OFFICE
Water Resources Survey



T. 3S. R. 4E. Plat No. 49

Photo No. N-26

Legal Land Owner J. F. Daniel Address

Operator Address

Water is delivered by: 1. Private System; 2. Ditch Company; 3. State Project; 4. Federal Project; 5. Irrigation District

App. No. Decree No.	NAME OF APPROPRIATOR TO WHOM DECREED	NAME OF STREAM	Date App. Date Priority	Miner's Inches	In Use	NAME OF DITCH (Water Delivered By)	No.	R/F	Present Irr. Acres	Irrigable Acres
D-461	Hans & Geo. Aakier	Wilson Creek	6/1/72	60	Yes	Frost Ditch				
D-462	Hans & Geo. Aakier	Wilson Creek	6/1/74	20	Yes	Frost Ditch	1	R	90	10
D-460	Hans & Geo. Aakier	Wilson Creek	7/1/82	20	Yes	Frost Ditch				
D-604	J. C. Skank	Wilson Creek	6/1/91	20	Yes	Frost Ditch				
D-604	J. C. Skank	West Gallatin River	6/1/74	40	Yes	Frost Ditch				
D-459	Hans & Geo Aaker	West Gallatin River	7/1/89	40	Yes	Bush-Nelson-Etherington	1	R	10	0
See Canal Co.		West Gallatin River		1/2 Share		West Gallatin Canal	2	R	105	0

NOTE: R--Denotes Regular Irrigation. F--Flood Irrigation.

Adequate Supply: Yes No Explain


Remarks 1/2 Share West Gallatin Canal Co.

River Basin

Also in: Plat No. Twp. Rge.	Plat No. Twp. Rge.	Plat No. Twp. Rge.
Plat No. Twp. Rge.	Plat No. Twp. Rge.	Plat No. Twp. Rge.

Information From:

Mr. Fred Daniel



Land Ownership

F-1-A-5M--1-82-7448

County Gallatin

Farm Checked: Date 10/3/52

By Dave Pouliot

Legal Land Owner Paul Davidson

Operator

Water is delivered by:-- 1. Private System;

2. Ditch Company;

3. State Project;

4. Federal Project;

5. Irrigation District

STATE OF MONTANA
STATE ENGINEERS OFFICE
Water Resources Survey



T. 35 R. 4E Plat No. 49

Photo No. N-26

Address

Address

App. No. Decree No.	NAME OF APPROPRIATOR TO WHOM DECREED	NAME OF STREAM	Date App. Date Priority	Miner's Inches	In Use	NAME OF DITCH (Water Delivered By)	No.	B/F	Present Irr. Acres	Irrigable Acres
D-3918	W. L. Holloway	Bear Creek	6/1/66	50	Yes	Holloway-Woodworth	1		80	5
D-3918	W. L. Holloway	Bear Creek	6/1/73	75	Yes	" "				

NOTE: R—Denotes Regular Irrigation. F—Flood Irrigation.

Adequate Supply: Yes...... No..... Explain.....
Remarks.....

River Basin

Also in: Plat No. <u>50</u> Twp. <u>3S</u> Rge. <u>5E</u> Plat No. Twp. Rge. Plat No. Twp. Rge.	Information From: <u>Ed Reiser</u>
Plat No. Twp. Rge. Plat No. Twp. Rge. Plat No. Twp. Rge.	

	6		5		4		3		2		1
	7		8		9		10		11		12
	13		14		15		16		17		18
	19		20		21		22		23		24
											25
	26		27		28		29		30		31
	32		33		34		35		36		37

Land Ownership

County Gallatin

Farm Checked: Date 10/15/52

By Dave Pouliot

Legal Land Owner Arien H. Doornbos

Operator

Water is delivered by: 1. Private System;

2. Ditch Company;

3. State Project;

4. Federal Project;

5. Irrigation District.

STATE OF MONTANA
STATE ENGINEERS OFFICE
Water Resources Survey

T 3S R 4E Plat No 49

Photo No N-25

App. No. Decree No.	NAME OF APPROPRIATOR TO WHOM DECREED	NAME OF STREAM	Date App. Date Priority	Miner's Inches	In Use	NAME OF DITCH (Water Delivered By)	No.	R/F	Present Irr. Acres	Irrigable Acres
See 30										
Canal Co	West Gallatin Canal Co	West Gallatin River	4/15/83	1 1/2 shares		(Kleinschmidt Ditch) West Gallatin Canal Co.	2	R	313	0
A-1199	F. T. Armstrong, et al	Slough of Cottonwood Cr.	2/26/11	150						
A-1236	J. C. Bowles	Seepage of Waste water	7/21/19	All-65						

NOTE: R—Denotes Regular Irrigation. F—Flood Irrigation.

Adequate Supply: Yes..... No X..... Explain Not after fourth of July. Canal is cut 1/2.
Remarks 1 1/2 shares of West Gallatin Canal Co.

River Basin

Also in: Plat No..... Twp..... Rge.....	Plat No..... Twp..... Rge.....	Plat No..... Twp..... Rge.....
Plat No..... Twp..... Rge.....	Plat No..... Twp..... Rge.....	Plat No..... Twp..... Rge.....

Information From:
Arien H. Doornbos

								<input checked="" type="checkbox"/>				A
6		6		4		8		8				
7		8		9		10		11				12
13		17		16		15		14				18
19		20		21		22		23				24
30		29		28		27		26				25
31		32		33		34		35				36

Land Ownership

F-1-A-5M-1-62-7448

County Gallatin

Farm Checked: Date 10/2/52

By Dave Pouliot

Legal Land Owner Ronald M. Gary, et al Address.....

Operator..... Address.....

Water is delivered by:— 1. Private System; 2. Ditch Company; 3. State Project; 4. Federal Project; 5. Irrigation District

**STATE OF MONTANA
STATE ENGINEERS OFFICE
Water Resources Survey**

T. 3S R. 4E Plat No. 49

Photo No. M-27, N-25

App. No. Decree No.	NAME OF APPROPRIATOR TO WHOM DECREED	NAME OF STREAM	Date App. Date Priority	Miner's Inches	In Use	NAME OF DITCH (Water Delivered By)	No.	R/F	Present Irr. Acres	Irrigable Acres
D-500	Mary Corcoran	West Gallatin River	6/1/77	104	Yes	Cockrill Ditch	1	R	8	0
D-500	Mary Corcoran	West Gallatin River	6/1/03	20	Yes	Noble Ditch	1	R	72	100

NOTE: R—Denotes Regular Irrigation. F—Flood Irrigation.

Adequate Supply: Yes No Explain.....
Remarks.....

.....
.....
.....
.....
.....
.....
.....
.....
.....
.....

River Basin.....

Also in: Plat No. Twp. Rge.	Plat No. Twp. Rge.	Plat No. Twp. Rge.	Plat No. Twp. Rge.
Plat No. Twp. Rge.	Plat No. Twp. Rge.	Plat No. Twp. Rge.	Plat No. Twp. Rge.

Information From
Ronald M. Gary

	6		5		4		3		2		1
					A B						
	7		8		9		10		11		12
	13		17		16		15		14		18
	19		20		21		22		23		24
	30		29		28		27		26		25
	31		32		33		34		35		36

Land Ownership

F-1-A-5M-1-62-7448

County Gallatin

Farm Checked: Date 10/8/52

By Dave Pouliot

Legal Land Owner Charles W. Gray, Jr.

Operator _____

Water is delivered by:— 1. Private System; 2. Ditch Company; 3. State Project; 4. Federal Project; 5. Irrigation District

STATE OF MONTANA
STATE ENGINEERS OFFICE
Water Resources Survey

T. 3S R. 4E Plat No. 49

Photo No. N-25

App. No. Decree No.	NAME OF APPROPRIATOR TO WHOM DECREED	NAME OF STREAM	Date App. Date Priority	Miner's Inches	In Use	NAME OF DITCH (Water Delivered By)	No.	R/F	Present Irr. Acres	Irrigable Acres
D-581	William H. Mitchell	West Gallatin River	6/1/77	43	Yes	Noble Ditch	1	R	90	0
D-493	Geo. W. Carter	West Gallatin River	6/1/77	70		Noble Ditch				


NOTE: K—Denotes Regular Irrigation. F—Flood Irrigation.

Adequate Supply: Yes No Explain _____

Remarks _____

River Basin _____

Also in: Plat No. _____ Twp. _____ Rge. _____	Plat No. _____ Twp. _____ Rge. _____	Plat No. _____ Twp. _____ Rge. _____	Information From _____
Plat No. _____ Twp. _____ Rge. _____	Plat No. _____ Twp. _____ Rge. _____	Plat No. _____ Twp. _____ Rge. _____	Charles Gray



Land Ownership.....

.....

.....

.....

.....

.....

.....

.....

.....

.....

F-1-A-5M-1-62-7448

County Gallatin

Farm Checked: Date 10/9/52

By Dave Pouliot

Legal Land Owner Nellie Gray and Eliz. Kirkaldie

Operator

Water is delivered by: 1. Private System; 2. Ditch Company; 3. State Project; 4. Federal Project; 5. Irrigation District

STATE OF MONTANA
STATE ENGINEERS OFFICE
Water Resources Survey

T. 3S. R. 4E. Plat No.

Photo No.

Address

Address

Table with columns: App. No./Decree No., NAME OF APPROPRIATOR TO WHOM DECREED, NAME OF STREAM, Date App. Priority, Miner's Inches, In Use, NAME OF DITCH (Water Delivered By), No., R/F, Present Irr. Acres, Irrigable Acres. Includes entries for West Gallatin River, Spring or Niles Creek, Drainage Ditch West, Monforton Drain, and Dragline Ditch.

NOTE: R—Denotes Regular Irrigation. F—Flood Irrigation.

Adequate Supply: Yes No Explain
Remarks: No rights. Some potential under Railey Ditch

River Basin

Table for cross-referencing land parcels: Also in: Plat No., Twp., Rge., Plat No., Twp., Rge., Plat No., Twp., Rge., Plat No., Twp., Rge.

Information From: Field Survey

	6			5			4			8			2						1
											7								
	7			8			9			10			11						12
	13			17			16			15			14						13
	19			20			21			22			23						24
	30			29			28			27			26						25
	31			32			33			34			35						36

Land Ownership

County Gallatin.....

T. 35. R. 4E..... Plat No. 49.....

Farm Checked: Date 10/6/52.....

STATE OF MONTANA
STATE ENGINEERS OFFICE
Water Resources Survey

Photo No. N-26.....

By Dave Pouliot.....

Legal Land Owner Alice M. Hadzer *LOUIS L. HARRISON & DONALD C. CLARK* Address.....

Operator Portenell..... Address Gateway.....

Water is delivered by:— 1. Private System; 2. Ditch Company; 3. State Project; 4. Federal Project; 5. Irrigation District

App. No. Decree No.	NAME OF APPROPRIATOR TO WHOM DECREED	NAME OF STREAM	Date App. Date Priority	Miner's Inches	In Use	NAME OF DITCH (Water Delivered By)	No.	R/F	Present Irr. Acres	Irrigable Acres
See										
Canal Co. D-526	West Gallatin Canal Co. Gallatin Ranch Co.	West Gallatin River West Gallatin River		5 sh. 100		West Gallatin Canal Co. West Gallatin Canal Co.	2 1	R R	125	0
D-394	John E. Woodworth	Bear Creek	6/15/66 6/1/67	100	Yes	Holloway-Woodworth	1	R	95	0

NOTE: R--Denotes Regular Irrigation. F--Flood Irrigation.

Adequate Supply: Yes No Explain.....
Remarks.....

*NOTE: THIS ENTIRE OWNERSHIP CONTROLLED BY WARRANTY DEED DATED 9/1/67 BOOK 155
PAGE 14 WHICH GIVES 1/2 UNDIVIDED INTEREST IN THIS LAND TO
LOUIS L. HARRISON OF BILLINGS & DONALD L. CLARK OF CAMELOT, MONT.*

River Basin.....

Also in: Plat No. Twp. Rge.	Plat No. Twp. Rge.	Plat No. Twp. Rge.	Plat No. Twp. Rge.
Plat No. Twp. Rge.	Plat No. Twp. Rge.	Plat No. Twp. Rge.	Plat No. Twp. Rge.

Information From:
Mr. Portenell

6	5	4	3	2	1
7	8	9	10	11	12
13	14	15	16	17	18
19	20	21	22	23	24
25	26	27	28	29	30
31	32	33	34	35	36

Land Ownership

F-1-A-5M-1-62-7448

County Gallatin

Farm Checked: Date 10/16/52

By Dave Pouliot

Legal Land Owner Robert Hager

Operator _____

Water is delivered by: 1. Private System;

2. Ditch Company;

3. State Project;

4. Federal Project;

5. Irrigation District

STATE OF MONTANA
STATE ENGINEERS OFFICE
Water Resources Survey



T. 3S R. 4E Plat No. 49

Photo No. N-25

Address _____

Address _____

App. No. Decree No.	NAME OF APPROPRIATOR TO WHOM DECREED	NAME OF STREAM	Date App. Date Priority	Miner's Inches	In Use	NAME OF DITCH (Water Delivered By)	No.	R/F	Present Irr. Acres	Irrigable Acres
See Canal Co	West Gallatin Canal Co	West Gallatin River				West Gallatin Canal Co.	2	R	145	0

NOTE: R—Denotes Regular Irrigation. F—Flood Irrigation.

Adequate Supply: Yes _____ No X _____ Explain Not after August cut to 1/2
Remarks: Land too gravelly, needs twice as much water. Would like to buy some from MCWJA

River Basin _____

Also in: Plat No. _____ Twp. _____ Rge. _____	Plat No. _____ Twp. _____ Rge. _____	Plat No. _____ Twp. _____ Rge. _____	Plat No. _____ Twp. _____ Rge. _____
Plat No. _____ Twp. _____ Rge. _____	Plat No. _____ Twp. _____ Rge. _____	Plat No. _____ Twp. _____ Rge. _____	Plat No. _____ Twp. _____ Rge. _____

Information From:
Robert Hager

	6	5	4	3	2	1
						A
	7	8	9	10	11	12
	13	17	16	15	14	18
	19	20	21	22	23	24
	29	28	23	27	26	25
	31	32	33	34	35	36

Land Ownership

F-1-A-SM-1-62-7448

County Gallatin

Farm Checked: Date 0/15/52

By Dave Pouliot

Legal Land Owner Wesley Hargrove

Operator

Water is delivered by: 1. Private System;

STATE OF MONTANA
STATE ENGINEERS OFFICE
Water Resources Survey



T 35 R 4E Plat No. 49

Photo No. N-25

Address

Address

2. Ditch Company;

3. State Project;

4. Federal Project;

5. Irrigation District

App. No. Decree No.	NAME OF APPROPRIATOR TO WHOM DECREED	NAME OF STREAM	Date App. Date Priority	Miner's Inches	In Use	NAME OF DITCH (Water Delivered By)	No.	R/F	Present Irr. Acres	Irrigable Acres
See										
Canal C	West Gallatin Canal Co	West Gallatin River		2 1/2	Shares	West Gallatin Canal Co	2	R	90	0

NOTE: R—Denotes Regular Irrigation. F—Flood Irrigation.

Adequate Supply: Yes..... No X Explain Not after the fourth of July.
Remarks Has 2 1/2 shares in West Gallatin Canal Co. (Kleinschmidt)

River Basin

Also in: Plat No..... Twp..... Rge.....	Plat No..... Twp..... Rge.....	Plat No..... Twp..... Rge.....	Plat No..... Twp..... Rge.....
Plat No..... Twp..... Rge.....	Plat No..... Twp..... Rge.....	Plat No..... Twp..... Rge.....	Plat No..... Twp..... Rge.....

Information From:
Wesley Hargrove

	6		5		4		3		2		1
	7		8		9		10		11		12
	13		14		15		16		17		18
	19		20		21		22		23		24
	25		26		27		28		29		30
	31		32		33		34		35		36

Land Ownership

F-1-A-5M-1-82-7448

County Gallatin

Farm Checked: Date 10/16/52

By Dave Pouliot

Legal Land Owner Donald W. Hart

Operator

Water is delivered by: 1. Private System;

STATE OF MONTANA
STATE ENGINEERS OFFICE
Water Resources Survey



T. 35 R. 4E Plat No. 49

Photo No. N-25

Address

Address

2. Ditch Company;

3. State Project;

4. Federal Project;

5. Irrigation District

App. No. Decree No.	NAME OF APPROPRIATOR TO WHOM DECREED	NAME OF STREAM	Date App. Date Priority	Miner's Inches	In Use	NAME OF DITCH (Water Delivered By)	No.	R/F	Present Irr. Acres	Irrigable Acres
See										
Canal Co	West Gallatin Canal Co	West Gallatin River		1 share		West Gallatin Canal Co.	2	R	160	0

NOTE: R—Denotes Regular Irrigation. F—Flood Irrigation.

Adequate Supply: Yes No X Explain Not after fourth of July

Remarks 1 share of West Gallatin Canal Co.

Lined area for additional remarks.

River Basin

Also in: Plat No.	Twp.	Rge.	Plat No.	Twp.	Rge.	Plat No.	Twp.	Rge.
Plat No.	Twp.	Rge.	Plat No.	Twp.	Rge.	Plat No.	Twp.	Rge.

Information From:
Field Survey

6	5	4	3	2	1
7	8	9	10	11	12
13	14	15	16	17	18
19	20	21	22	23	24
25	26	27	28	29	30
31	32	33	34	35	36

Land Ownership

F-1-A-5M-1-62-7448

County Gallatin

Farm Checked: Date 9/23/52

By Dave Pouliot

Legal Land Owner The Irvine Co.

Operator

Water is delivered by: 1. Private System;

STATE OF MONTANA
STATE ENGINEERS OFFICE
Water Resources Survey



T 3S R 4E Plat No. 49

Photo No. M-28, N-26

Address

Address

2. Ditch Company;

3. State Project;

4. Federal Project;

5. Irrigation District

App. No. Decree No.	NAME OF APPROPRIATOR TO WHOM DECREED	NAME OF STREAM	Date App. Date Priority	Miner's Inches	In Use	NAME OF DITCH (Water Delivered By)	No.	R/F	Present Irr. Acres	Irrigable Acr.
A-120	Sam W. Gaskill	Browns Gulch Creek	2- 6-86	100		Runs into Gilmore-Todd			10	0
A-121	Sam T. Gaskill	" " "	7-28-92	200						
A-122	Hiram Todd	" " "	4- 5-89	648						
A-740	Calvin Maryott	Reed Canyon Creek	11-4-80	All						
A-919	A. Viaux	Stone Quarry Creek	6-17-02	100						
D-444	George E. Eckley	Quarry Creek	7/15/85	40	Yes	Quarry Creek Ditch	1	R	10	0
D-586	Harry Nelson	West Gallatin River	6/15/90	211	Yes					
D-490	John E. Bush	West Gallatin River	6/15/89	150	No	Bush - Etherington				
D-490	" " "	West Gallatin River	6/15/92	40	No					
D-490	" " "	West Gallatin River	6/20/87	40	No					
D-490	" " "	" " " "	6/15/98	42	No					
D-515	George E. Eckley	West Gallatin River	7/1/96	40	Yes					
D-496	T. L. Colburn	West Gallatin River	6/15/88	164	Yes	John Williams	1	R	170	0
D-489	Chris Etherington	West Gallatin River	6/15/88	128	Yes					
D-489	Chris Etherington	West Gallatin River	7/15/89	40	yes					

NOTE: R—Denotes Regular Irrigation. F—Flood Irrigation.

Adequate Supply: Yes No Explain

Remarks

NOTE: Klompain dumps Bush-Nelson-Etherington water into Wilson Creek then picks it up by ditch in Wilson Creek.

River Basin

Also in: Plat No. 48 Twp. 3S Rge. 3E	Plat No. Twp. Rge.	Plat No. Twp. Rge.	Plat No. Twp. Rge.
Plat No. 54 Twp. 4S Rge. 4E	Plat No. Twp. Rge.	Plat No. Twp. Rge.	Plat No. Twp. Rge.

Information From: